HAROLD B. LEE LIBRARY
BRIGHAM YOUNG UNIVERSITY
PROVO, UTAH

DO NOT
CIRCULATE

DO NOT
CIRCULATE



BYU LIBRARY
MAP COLLECTION
JUL 2 9 1980
PROVO, UTAH

GEORGE F. CRAM,

415 Dearborn Street, - CHICAGO, ILL

and

113 Nassau Street, NEW YORK CITY.

Address Office Nearest to You.

GRAND NEW CENSUS EDITION

1891.

REVISED TO MAY 15TH,

COPYRIGHT, 1891, BY GEO. F. CRAM.

DONOHUE & HENNEBERRY
PRINTERS ENGRAVERS & BINDERS.
CHICAGO.

HAROLD B. LEE LIBRARY
BRIGHAM YOUNG UNIVERSITY
PROVO, UTAH

TABLE OF CONTENTS.

MAPS OF THE STATES AND TERRITORIES OF THE UNITED STATES.

	Maps.	Index.		Maps.	Index.		Maps.	Index.
ALABAMA	79	226	LOUISIANA	83	254	OKLAHOMA	85	288
ALASKA	40	228	MAINE	48	255	OREGON	97	288
ARIZONA	89	228	MARYLAND	58	257	PENNSYLVANIA	56-57	289
ARKANSAS	84	229	MASSACHUSETTS	51	258	RHODE ISLAND	51	296
CALIFORNIA	98 99	231	MICHIGAN	64-65	260	SOUTH CAROLINA	80-81	296
COLORADO	70	233	MINNESOTA	71	262	SOUTH DAKOTA	73	297
CONNECTICUT	54	234	MISSISSIPPI	82	264	TENNESSEE	76-77	298
DELAWARE	58	235	MISSOURI	67	266	TEXAS, EASTERN HALF	86-87	301
DIST. OF COLUMBIA	58	235	MONTANA	94-95	269	TEXAS, WESTERN HALF	90-91	301
FLORIDA	75	235	NEBRASKA	69	270	UNITED STATES	46-47	
GEORGIA	78	236	NEVADA	100	272	UTAH	92	305
IDAHO	93	239	NEW HAMPSHIRE	49	272	VERMONT	49	305
ILLINOIS	63	239	NEW JERSEY	55	273	VIRGINIA	60-61	306
INDIANA	62	243	NEW MEXICO	88	274	WASHINGTON	96	309
INDIAN TERRITORY	85	245	NEW YORK	52-53	275	WEST VIRGINIA	60 61	310
IOWA	66	246	NORTH CAROLINA	80-81	280	WISCONSIN	64 65	312
KANSAS	68	248	NORTH DAKOTA	72	282	WYOMING	74	314
KENTUCKY	76-77	251	OHIO	59	283	YELLOWSTONE NAT. PARK	101	

MAPS OF CONTINENTS, FOREIGN COUNTRIES, ETC.

Political Divisions.	Maps.	Political Divisions.	Maps	Political Divisions.	Maps.
ABYSSINIA, Africa	175	ELHANDII, Africa	186-187	OLDENBURG, Germany	158
ADERER, Africa	186	ENGLAND, Great Britain	149	ONTARIO, Canada	44
AFGHANISTAN, Asia	170-171	EUROPE	148	ORANGE FREE STATE, Africa	186-187
AFRICA	186-187	FEZZAN, Africa	186-187	PALESTINE, Asia	173
ALGERIA, Africa	186	FIJI, Australasia	189	PANAMA, South America	144
ALSACE-LORRAINE, Germany	158-159	FINLAND	166 167	PARAGUAY, South America	146-147
ANGOLA, Africa	187	FORMOSA	179	PATAGONIA, South America	146-147
ARABIA, Asia	175	FRANCE, Europe	156	PERSIA, Asia	178
ARCTIC EXPLORATIONS	37	FRENCH GUIANA, South America	146-147	PERU, South America	146-147
ARGENTINE REPUBLIC, South America	146-147	GALICIA, Austria	160	POLAND, Europe	166 167
ASHANTEE, Africa	187	GERMANY, Europe	158-159	POLAR EXPLORATIONS	37
ASIA	170 171	GRANDO, Africa	186-187	PORTUGAL, Europe	155
ASIA, Central	172	GREAT BRITAIN, Europe	148	PRINCE EDWARD ISLAND, Canada	38-39
AUSTRALIA	185	GREECE, Europe	162	PRUSSIA, Europe	158-159
AUSTRIA	160	GAUTEMALA, Central America	144	QUEBEC, Canada	43
BADEN, Germany	158	GUIANA, South America	146-147	QUEENSLAND, Australia	185
BAGIRMI, Africa	187	HANOVER, Germany	158-159	ROUMANIA, Turkey	163
BAHAMA ISLANDS, West Indies	143	HAWAII, Oceanica	189	RUSSIA, Europe	166 167
BARBARY STATES, Africa	186	HAITI, West Indies	145	RUSSIA, IN ASIA	183
BAVARIA, Germany	158	HEMISPHERES—Eastern and Western	16-17	SAN DOMINGO, Haiti	145
BELGIUM, Europe	154	HOLLAND, Europe	154	SAN SALVADOR, Central America	144
BELOOCHISTAN, Asia	170-171	HONDURAS, Central America	144	SARDINIA	161
BENGAL, India	174	HUNGARY, Austria	160	SAXONY, Germany	158-159
BENGUELA, Africa	187	ICELAND	153	SENEGAMBIA, Africa	186 187
BOHEMIA, Austria	160	INDIA, Asia	174	SCOTLAND, Great Britain	150
BOLIVIA, South America	146-147	IRELAND, Great Britain	151	SERVIA, Europe	148
BOMBAY, India	174	ISTHMUS OF PANAMA, S. America	144	SIAM, Asia	170-171
BORNEO, Malay Archipelago	189	ITALY, Europe	161	SIBERIA, Asia	170-171
BOSNIA, Turkey	163	JAMAICA, West India	145	SICILY, Italy	161
BRAZIL, South America	146-147	JAPAN, Asia	180	SOKOTO, Africa	186-187
BRITISH AMERICA	38 39	JAVA	181	SOMALI, Africa	186-187
BRITISH BURMAH, British India	174	KAFRARIA, Africa	186 187	SOUDAN, Africa	186-187
BRITISH COLUMBIA, Canada	38-39	KAMBARA, Africa	186-187	SOUTH AFRICAN REPUBLIC	188
BRITISH GUIANA, South America	146-147	KEWATIN, Canada	41	SOUTH AMERICA	146-147
BRITISH INDIA, a vast region of Southern Asia	170-171	KORDOFAN, Africa	187	SPAIN, Europe	155
BRUNSWICK, Germany	158-159	LABRADOR, Canada	41	SUMATRA, East Indies	182
BULGARIA, Turkey	163	LIBERIA, Africa	186-187	SWEDEN, Europe	152
BURMAH, British India	174	LIPPE, Germany	158 159	SWITZERLAND, Europe	157
CANADA, N. America	41	LUXEMBURG, Belgium	154	TASMANIA, South Pacific	189
CAPE BRETON, Nova Scotia	42	MADAGASCAR	186-187	TURKESTAN, Asia	172
CAPE COLONY, Africa	187	MADRAS, India	174	TRANSVAAL, Africa	186 187
CENTRAL AMERICA	143-144	MANCHOORIA, Asia	170 171	TRANSYLVANIA, Hungary	160
CEYLON	165	MANITOBA, Canada	45	TRIPOLI, North Africa	186-187
CHILI, South America	146-147	MASINA, Africa	186-187	TUNIS, North Africa	186
CHINESE EMPIRE, Asia	179	MATABELLE, Africa	186-187	TURKEY, IN EUROPE	163
COLOMBIA, U. S. of South America	146-147	MECKLENBURG, Germany	158	TURKEY, IN ASIA	165
CONGO FREE STATE, Africa	186-187	MEXICO, North America	143	TYROL, Austria	160
COREA, Asia	170-171	MONTENEGRO, Turkey	163	UNITED STATES of AMERICA	46-47
CORSICA, Europe	161	MORAVIA, Austria	160	UNITED STATES of COLOMBIA	146 147
COSTA RICA, Central America	144	MOROCCO, a country of Africa	186-187	URUGUAY, South America	146-147
CROATIA and SLAVONIA, Austria	160	MOZAMBIQUE, Africa	186-187	VENEZUELA, South America	146 147
CUBA, West Indies	145	NATAL, South Africa	187	VICTORIA, Australia	185
DAHOMEY, Africa	186-187	NETHERLANDS, Europe	148	WADAY, Africa	186-187
DALMATIA, Austria	160	NEW BRUNSWICK, Canada	42	WALES, Great Britain	149
DANISH AMERICA	38-39	NEWFOUNDLAND, North America	38-39	WEST AUSTRALIA	185
DARFUR, Africa	186 187	NEW SOUTH WALES, Australia	185	WESTERN HEMISPHERE	16
DENMARK, Europe	154	NEW ZEALAND	189	WEST INDIES, America	145
DUTCH GUIANA, South America	146-147	NICARAGUA, Central America	144	WORLD, MERCATOR'S PLAN	18-19
EASTERN HEMISPHERE	17	NORTH AMERICA	38-39	WORLD, GLOBULAR MAP OF THE	15
EAST INDIES	184	NORTHWEST TERRITORY, Canada	41	WORLD IN HEMISPHERES	16-17
ECUADOR, South America	146 147	NORWAY, Europe	152	WURTEMBERG, Germany	158
EGYPT, Africa	175	NOVA SCOTIA, Canada	42	ZANZIBAR, Africa	186-187
		NUBIA, Africa	175		
		OCEANICA	189		

TABLE OF CONTENTS.

MAPS OF CITIES.

CITY OF ATLANTA....... 130
CITY OF BALTIMORE..... 109
CITY OF BIRMINGHAM... 133
CITY OF BOSTON......... 105
CITY OF BROOKLYN...... 108
CITY OF BUFFALO........ 137
CITY OF CINCINNATI..... 116
CITY OF CHARLESTON... 134
CITY OF CHICAGO........ 121
CITY OF CLEVELAND 118
CITY OF COLUMBUS...... 117
CITY OF COUNCIL BLUFFS 126
CITY OF DALLAS......... 138
CITY OF DENVER 135
CITY OF DETROIT......... 120
CITY OF HALIFAX........ 104
CITY OF INDIANAPOLIS.. 139
CITY OF KANSAS CITY... 128
CITY OF LOUISVILLE..... 140
CITY OF MEMPHIS........ 131
CITY OF MILWAUKEE.... 122
CITY OF MINNEAPOLIS .. 124
CITY OF MONTREAL...... 103
CITY OF NASHVILLE..... 132
CITY OF NEW ORLEANS.. 129
CITY OF NEW YORK..106-107
CITY OF OMAHA.......... 125
CITY OF PITTSBURG...114-115
CITY OF PHILADELPHIA 110-111
CITY OF PORTLAND....... 142
CITY OF RICHMOND...... 113
CITY OF ST. JOSEPH 141
CITY OF ST. LOUIS....... 127
CITY OF ST. PAUL 123
CITY OF SAN FRANCISCO. 136
CITY OF TOLEDO......... 119
CITY OF TORONTO....... 102
CITY OF WASHINGTON... 112
PLANS OF FOREIGN CITIES............. 168-169

HISTORY AND HISTORICAL MAPS.

Important Events of American History from 986 to the present time.......... 28
Political Development of the Colonial Period to the present time....... 210-226
Chronological Outline of the Progress of Union in the Colonies from 1607 to 1789......... 210-217
Succession of Parties, with their Principles and Platforms, from 1789 to the present time.. 217-226

Period of Discovery, 1491 to 1606........ 192
Map illustrating the same 193
Period of Settlement—1607 to 1673...... 194
Map illustrating the same 195
Period of Wars—1673 to 1773.......... 196
Map illustrating the same.................. 197
Period of Independence—1773 to 1789.... 198
Map illustrating the same............... 199
Period of Constitution—1789 to 1845..... 200
Map illustrating the same............... 201
Period of Dissension—1845 to 1860....... 202
Map illustrating the same 203
Period of Secession—1860 to 1865....... 204
Map illustrating the same............... 205
Period of Peace—1865 to 1889........... 206
Map illustrating the same............... 207
Obsolete and Existent Divisions of the U. S. 208
Map showing Territorial growth of the U .S. 209

DIAGRAMS AND ILLUSTRATIONS.

Annual Revolution of the Earth around the Sun 10
Agriculture......... 27
Arms of all Nations 8
Bird's Eye View of the Holy Land....... 177
Key to same.............................. 176
Comparative Size of the Countries of the World; their Population, Area and Races. 22
Comparative Diagram Showing Annual Products, Wealth and Debts of the United States.................................. 20
Comparative Area and Population. Increase of Population and the Public Debt of the United States........... 21
Diagram showing the Commerce, Money Circulation, Accumulated Wealth, National Debt, and Strength of the Army and Navy of all Countries of the World. 24
Flags of all Nations..................... 7
Population of the United States by States, and Distribution by Sex............... 27
Principal High Buildings in the World .. 5
Railroads and Telegraphs of Every Country in the World, Comparatively shown..... 23
Religious Denominations................ 25
Solar System.......................... 9
World's Production of Coal, Iron, etc..... 26
Zone, Illustration of.................... 190

STATISTICS.

Area and Early Settlement of States and Territories........................... 32
Capacity of Noted Public Buildings 36
Capitals, Temperature and Settlements of the United States.......................... 35
Compound Interest Table................ 31
Cotton Crop of the U. S. for 50 years..... 33
Difference in Time between Washington and Prominent Places in the United States and Canada.................... 6
Table showing same.................... 30
The Earth, description of............... 11
Electoral Vote for 1888 32
Exemption Laws of the United States ... 30
Expectation of Life at Different Years.... 33
Geographical Tables..................... 34
Growth of Large American Cities........ 32
Heads of Principal Nations. 36
Important Inventions of the Age......... 30
Interest Laws of the United States........ 31
Largest Lakes............................ 34
Length of Rivers......................... 34
Live Stock Statistics.................... 36
Louisiana, Sugar Production 33
Population of Principal Cities of the World. 34
Population and Public Debt of Countries of the World..... 31
Postal Information..................... 31-32
Presidents of the United States and their Cabinets from 1789 to 1889........... 29-35
Railroad Mileage in the United States..... 33
Ratio of Persons engaged in Manufactures. 31
Religious Denominations of the U. S.. .. 32
Religious Divisions of the World in 1879.. 32
Representatives, Number by States....... 35
States and Territories, their Capitals and Governors in 1889................ 32
Tobacco Production in the United States.. 33
Table Showing Where our Gold and Silver come from.......................... 33
Time of Residence required before Voting. 30
Treatise on Physical Geography......... 12-14
Value of Land in the United States...... 33
Wheat Crops of the Principal Nations... 33

DIAGRAM OF THE PRINCIPAL HIGH BUILDINGS OF THE OLD WORLD

	Feet High.
1. Porcelain Tower, Nankin, China	200
2. St. George's Hall, Liverpool	85
3. Tomb of Theodoric, Ravenna	50
4. Chichester Cathedral	271
5. Victoria Tower, Westminster	331
6. Boston Church, Lincolnshire	292
7. Taj Mahal, Agra	230
8. York Cathedral	198
9. Temple of Bacchus, Teos	50
10. Alexandrian Column, St. Petersb'g	154
11. Column of July, Paris	154
12. Torre Asinelli, Bologna	370
13. Bell Tower, St. Mark's, Venice	323
14. Coloseum, Rome	157
15. Friburg Cathedral	385
16. Temple of the Sun, Baalbec	120
17. Temple on the Illissus, Athens	25
18. Erechtheium, Athens	35
19. Chartres Cathedral	403
20. Church of Ste Genevieve, Paris	274
21. The Monument, London	202
22. Amiens Cathedral	383
23. Church of St. Theobald, Tharin	320
24. Royal Albert Hall, London	154
25. St. Stephen's Cathedral, Vienna	441
26. Torazzo of Cremona	396
27. Hotel des Invalides, Paris	310
28. Temple of the Giants, Agrigentum	116
29. Parthenon, Athens	66
30. Second Pyramid, Gheezeh	447
31. Rouen Cathedral	460
32. Strasburg Cathedral	468
33. Eleanor Cross, Waltham	50
34. Cologne Cathedral	510
35. Great Pyramid	460
36. St. Peter's, Rome	448
37. St. Paul's, London	360
38. Albert Memorial	180
39. Obelisk, Luxor	75
39. Prophylon	70
40. Bow Church, London	235
41. Cleopatra's Needle	68
42. Old St. Paul's, London	508
43. Church of St. Mary, Lubeck	400
44. Abbey of St. Stephen, Caen	400
45. Church of St. Martin, Landshut	460
46. The Baptistry, Pisa	190
47. Tomb at Mylasa, Caria	50
48. Church of St. Peter, Hamburg	380
49. Obelisk in Piazza di San Giovanna in Laterano, Rome	153
50. Antwerp Cathedral	403
51. "Bell Harry" Tower, Canterbury	235
52. Tower of the Winds, Athens	45
53. The Cathedral, Florence	376
54. Hotel de Ville, Brussels	374
55. Mosque of St. Sophia, Constantinople	182
56. Pantheon, Rome	143
57. Chapel of St Pietro Montorio, Rome	40
58. Choragic Monument of Lysicrates, Athens	34
59. Salisbury Cathedral	404
60. Trajan Column, Rome	134
61. Cathedral, Frankfort-on-Main	326
62. Pyramid of Mycirinus	218
63. Church of St Nicholas, Newcastle-on-Tyne	201
64. Temple of Jupiter Stator, Rome	98
65. Mechlin Cathedral	319
66. Bell Tower, Florence	266
67. Tomb of Absolom, Jerusalem	54
68. Norwich Cathedral	309
69. Leaning Tower, Pisa	188
70. Pompey's Pillar, Alexandria	100
71. Church of St. Isaac, St. Petersburg	336
72. Central Spire, Lichfield	252
72. Western Spire	192
73. Arch of Constantine, Rome	70
74. Tower of Ivan Veliki, Moscow	260
75. Central Transept, Crystal Palace	198
76. Science Schools, South Kensington	110
77. Temple of Vesta, Tivoli	55
78. Washington Monument	555

The Red Tint indicates BRICK; *the Stone Color*, STONE; *the Pink*, GRANITE; *the Purple*, BRONZE, COPPER *or* LEAD; *and the Yellow*, GOLD.

MAP SHOWING THE DIVISIONS OF STANDARD TIME.

INTER-COLONIAL STANDARD TIME

At Charlottetown, Prince Edward Island	is 10 min.	faster than Solar Time.
" Halifax, N. S	5 "	faster " "
" Moucton, N. B ..	20 "	faster " "
" St. Johns, N. B..	24 "	faster " "
" St. Stephens, N. B	29 "	faster " "

EASTERN STANDARD TIME

At Albany, N. Y ...	is 5 min	slower than Solar Time
" Baltimore, Md ..	6 "	faster " "
" Bangor, Me.... .	25 "	slower " "
" Boston, Mass....	16 "	slower " "
" Buffalo, N. Y..	16 "	faster " "
" Cambridge, Mass.	16 "	slower " "
" Charleston, S. C .	20 "	faster " "
" Columbia, S. C...	21 "	faster " "
" Danville, Va	18 "	faster " "
" Hamilton, Ont.. .	19 "	faster " "
" Hartford, Ct......	9 "	slower " "
" Montreal, Que....	6 "	slower " "
" New Haven, Ct...	4 "	slower " "
" New London, Ct.	11 "	slower " "
" New York, N. Y..	4 "	slower " "
" Ottawa, Ont......	3 "	faster " "
At Philadelphia, Pa.	1 min.	faster than Solor Time.
" Pittsburgh, Pa...	20 "	faster " "
" Port Hope, Ont.	14 "	faster " "
" Portland, Me .	19 "	slower " "
" Portsmouth, Va .	7 "	faster " "
" Providence, R. I..	14 "	slower " "
" Quebec, Que. ...	15 "	slower " "
" Richmond, Va...	10 "	faster " "
" Toronto, Can	17 "	faster " "
" Washington, D. C.	8 "	faster " "
" Wilmington, N. C.	12 "	faster " "

CENTRAL STANDARD TIME

At Atchison, Kan. ..	is 20 min.	faster than Solar Time.
" Atlanta, Ga.	22 "	slower " "
" Augusta, Ga ...	32 "	slower " "
" Burlington, Ia	4 "	faster " "
" Chicago, Ill .	9 "	slower " "
" Cincinnati, Ohio	22 "	slower " "
" Cleveland, Ohio..	33 "	slower " "
" Columbus, Ohio..	28 "	slower " "
" Detroit, Mich ...	28 "	slower " "
" Dubuque, Ia	3 "	faster " "
" Galveston, Tex. .	19 "	faster " "
" Hannibal, Mo.....	6 "	faster " "

CENTRAL STANDARD TIME

At Houston, Tex.....	21 min.	faster than Solar Time.
" Indianapolis, Ind	16 "	slower " "
" Jacksonville, Ill..	2 "	faster " "
" Jefferson Cy., Mo.	9 "	faster " "
" Kansas City, Mo..	19 "	faster " "
" Knoxville, Tenn..	24 "	slower " "
" Louisville, Ky ..	18 "	slower " "
" Lincoln, Neb. ...	27 "	faster " "
" Little Rock, Ark.	9 "	faster " "
" Macon, Ga.	29 "	slower " "
" Memphis, Tenn...	No change.	
" Meridian, Miss ..	6 min.	slower " "
" Milwaukee, Wis .	8 "	slower " "
" Minneapolis, Minn	13 "	faster " "
" Mobile, Ala ..	8 "	slower " "
" Nashville, Tenn	13 "	slower " "
" New Orleans, La.	No change.	
" Omaha, Neb	21 min	faster " "
" Pensacola, Fla...	11 "	slower " "
" Peoria, Ill	2 "	faster " "
" Quincy, Ill	6 "	faster " "
" Rome, Ga..... .	24 "	slower " "
" St Joseph, Mo. .	18 "	faster " "
" St. Louis, Mo.....	1 "	faster " "
" St. Paul, Minn....	12 min	faster than Solar Time
" Savannah, Ga.....	36 "	slower " "
" Selma, Ala.......	12 "	slower " "
" Shreveport, La .	11 "	faster " "
" Sioux City, Ia ..	26 "	faster " "
" Springfield, Ill...	2 "	slower " "
" Terre Haute, Ind	10 "	slower " "
" Vicksburgh, Miss.	3 "	faster " "
" Vincennes, Ind...	9 "	slower " "
" Winona, Minn....	7 "	faster " "

MOUNTAIN STANDARD TIME

At Bismark, Dak. .	is 17 min.	slower than Solar Time.
" Denver, Col . ..	No change.	
" Helena, Mont ..	28 min.	faster " "
" Laramie, Wy. T..	2 "	faster " "
" Salt Lake Cy. Utah	27 "	faster " "
" Santa Fe, N. M...	3 "	faster " "
" Tucson, Ariz ...	21 "	faster " "
" Virginia Cy., Mont	26 "	faster " "

PACIFIC STANDARD TIME

At Los Angeles, Cal	is 7 min.	slower than Solar Time.
" Portland, Ore....	10 "	faster " "
" San Fr'isco, Cal..	10 "	faster " "
" Yuma, Ariz.......	22 "	slower " "

EXPLANATION.—Central Time is based upon that of the 90th meridian, and is nine minutes slower than Chicago Solar Time. Eastern Time is based upon the 75th meridian, which is one hour faster than Central Time, or four minutes slower than New York City Time. Inter-colonial Time is based upon the 60th meridian, and is two hours faster than Central Time. Mountain Time is based upon the 105 meridian, and is one hour slower than Central Time. Pacific Time is based upon the 120 meridian, and is two hours slower than Central Time. The colors upon the above map represent the localities governed by the several standards of railway time.

FLAGS OF ALL NATIONS.

ARMS OF VARIOUS NATIONS.

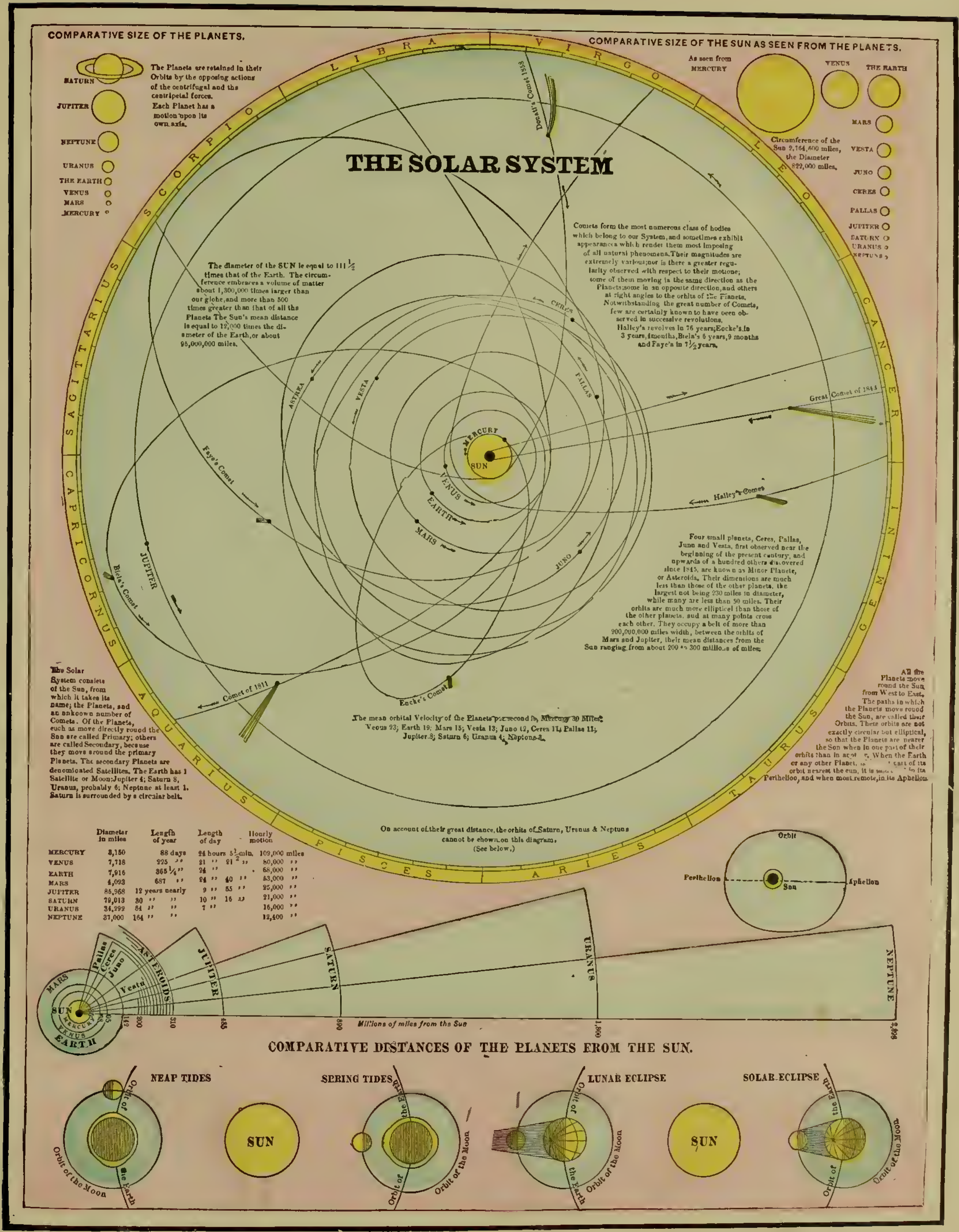
THE SOLAR SYSTEM
COMPARATIVE SIZE OF THE PLANETS.
SATURN
JUPITER
NEPTUNE
URANUS
THE EARTH
VENUS
MARS
MERCURY
The Planets are retained in their Orbits by the opposing actions of the centrifugal and the centripetal forces. Each Planet has a motion upon its own axis.
COMPARATIVE SIZE OF THE SUN AS SEEN FROM THE PLANETS.
As seen from MERCURY
VENUS
THE EARTH
MARS
VESTA
JUNO
CERES
PALLAS
JUPITER
SATURN
URANUS
NEPTUNE
Circumference of the Sun 2,764,600 miles, the Diameter 822,000 miles.
LIBRA
VIRGO
LEO
CANCER
GEMINI
TAURUS
ARIES
PISCES
AQUARIUS
CAPRICORNUS
SAGITTARIUS
SCORPIO
Donati's Comet 1858
The diameter of the SUN is equal to 111 1/2 times that of the Earth. The circumference embraces a volume of matter about 1,300,000 times larger than our globe, and more than 500 times greater than that of all the Planets. The Sun's mean distance is equal to 12,000 times the diameter of the Earth, or about 95,000,000 miles.
Comets form the most numerous class of bodies which belong to our System, and sometimes exhibit appearances which render them most imposing of all natural phenomena. Their magnitudes are extremely various; nor is there a greater regularity observed with respect to their motions; some of them moving in the same direction as the Planets; some in an opposite direction, and others at right angles to the orbits of the Planets. Notwithstanding the great number of Comets, few are certainly known to have been observed in successive revolutions. Halley's revolves in 76 years; Encke's in 3 years, 4 months, Biela's 6 years, 9 months and Faye's in 7 1/2 years.
CERES
PALLAS
ASTREA
VESTA
MERCURY
SUN
VENUS
EARTH
MARS
JUNO
JUPITER
Great Comet of 1843
Halley's Comet
Faye's Comet
Biela's Comet
Comet of 1811
Encke's Comet
Four small planets, Ceres, Pallas, Juno and Vesta, first observed near the beginning of the present century, and upwards of a hundred others discovered since 1845, are known as Minor Planets, or Asteroids. Their dimensions are much less than those of the other planets, the largest not being 230 miles in diameter, while many are less than 50 miles. Their orbits are much more elliptical than those of the other planets, and at many points cross each other. They occupy a belt of more than 200,000,000 miles width, between the orbits of Mars and Jupiter, their mean distances from the Sun ranging from about 200 to 300 millions of miles.
The mean orbital Velocity of the Planets per second is, Mercury 30 Miles; Venus 23; Earth 19; Mars 15; Vesta 13; Juno 12, Ceres 11; Pallas 11; Jupiter 8; Saturn 6; Uranus 4; Neptune 3.
The Solar System consists of the Sun, from which it takes its name; the Planets, and an unknown number of Comets. Of the Planets, such as move directly round the Sun are called Primary; others are called Secondary, because they move around the primary Planets. The secondary Planets are denominated Satellites. The Earth has 1 Satellite or Moon; Jupiter 4; Saturn 8, Uranus, probably 6; Neptune at least 1. Saturn is surrounded by a circular belt.
All the Planets move round the Sun from West to East. The paths in which the Planets move round the Sun, are called their Orbits. These orbits are not exactly circular but elliptical, so that the Planets are nearer the Sun when in one part of their orbits than in another. When the Earth or any other Planet, is in that part of its orbit nearest the sun, it is said to be in its Perihelion, and when most remote, in its Aphelion.
On account of their great distance, the orbits of Saturn, Uranus & Neptune cannot be shown on this diagram. (See below.)
Diameter in miles | Length of year | Length of day | Hourly motion
MERCURY 3,150 | 88 days | 24 hours 5 1/2 min. | 109,000 miles
VENUS 7,718 | 225 " | 21 " 21 " | 80,000 "
EARTH 7,916 | 365 1/4 " | 24 " | 68,000 "
MARS 4,093 | 687 " | 24 " 40 " | 53,000 "
JUPITER 85,968 | 12 years nearly | 9 " 55 " | 25,000 "
SATURN 70,013 | 30 " " | 10 " 16 " | 21,000 "
URANUS 34,292 | 84 " " | 7 " | 16,000 "
NEPTUNE 37,000 | 164 " " | | 12,400 "
Orbit
Perihelion
Sun
Aphelion
SUN
MERCURY
VENUS
EARTH
MARS
Pallas
Ceres
Juno
Vesta
ASTEROIDS
JUPITER
SATURN
URANUS
NEPTUNE
Millions of miles from the Sun
COMPARATIVE DISTANCES OF THE PLANETS FROM THE SUN.
NEAP TIDES
SPRING TIDES
LUNAR ECLIPSE
SOLAR ECLIPSE
SUN
Orbit of the Moon
the Earth

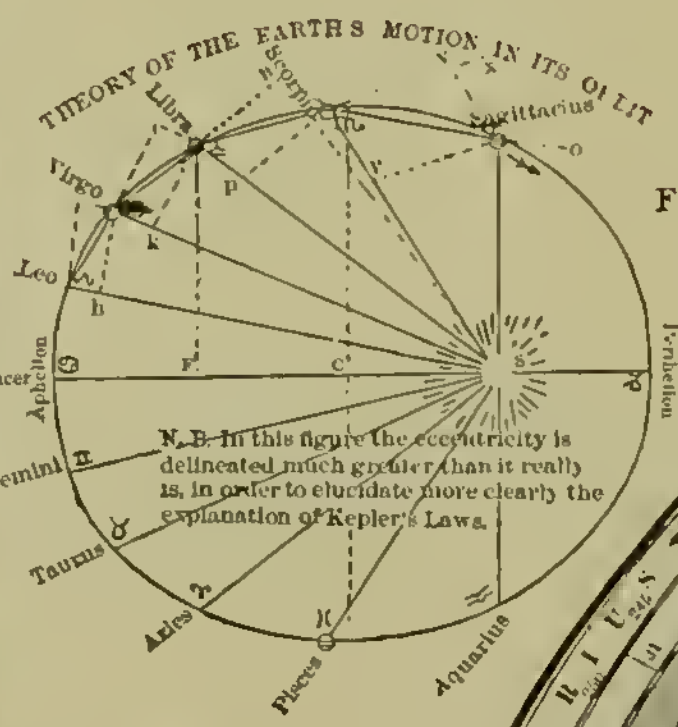

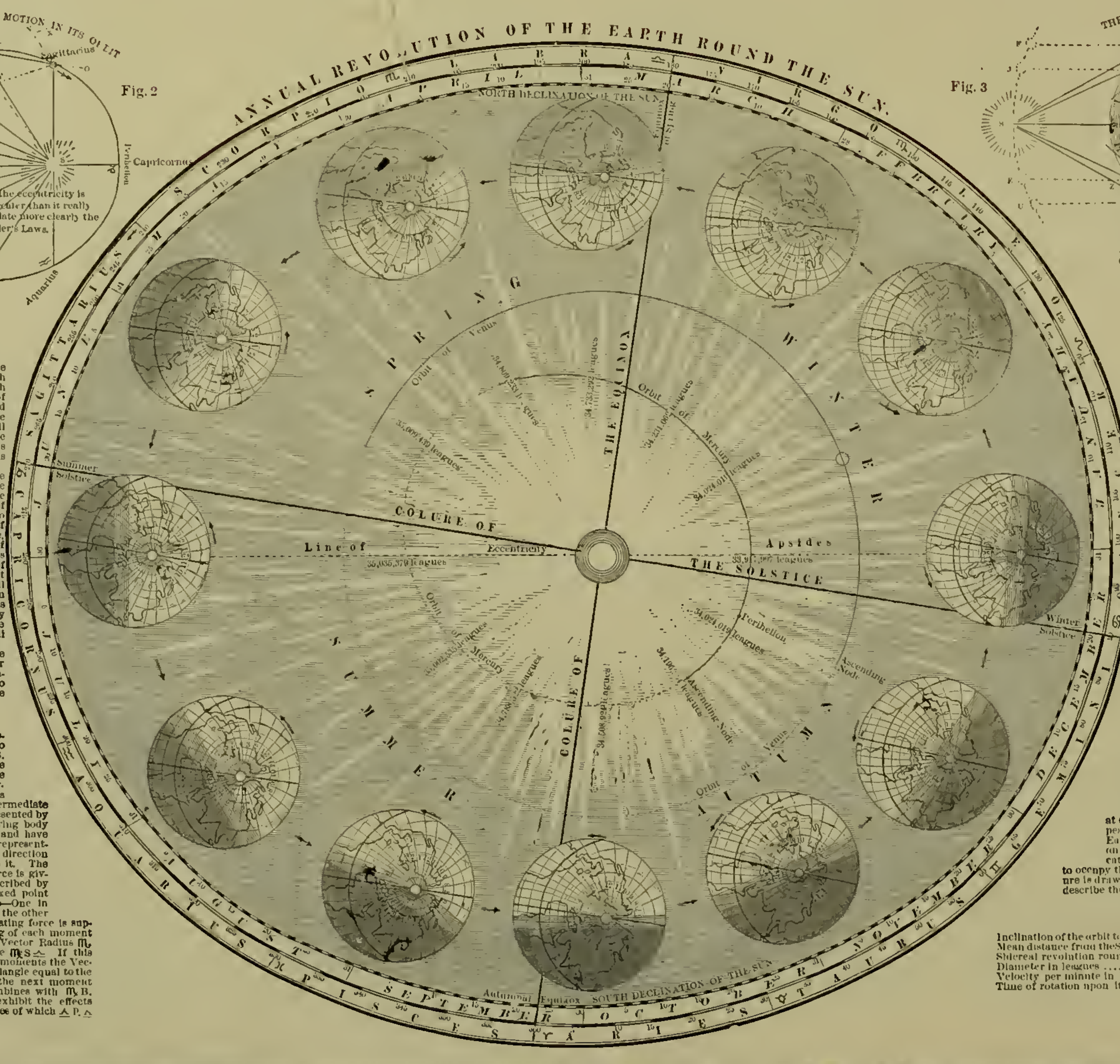

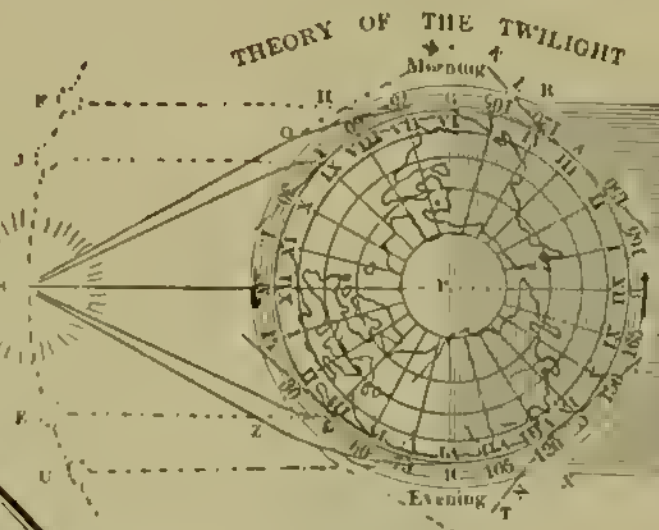

Apparent position of the Sun at different hours of the day, at the time of the Equinoxes.

Fig. 1.

The Centre Figure represents the Annual Revolution of the Earth around the Sun on its Orbit, which is an Ellipse, the eccentricity of which is about 583,691 leagues, and on the first of each Month. The graduated Circle which at a small distance surrounds the North Pole in each figure of the Earth, shows the Parallel of Great Britain; this Circle is divided into 24 hours.

The figure to the right marks the hour of Sun-rise, that to the left the hour of Sun-set. The point o indicates the position of Great Britain with reference to the Sun at the various hours of the Day and Night; for example, it is 2 o'clock A. M. on the first of June, and the horary Circle shows us that at this time the hour of Sunrise is 4h 8m, and that of Sun-set 7h 51m; the night therefore will continue 2h 8m longer. Again on the first of December the Sun rises at 7h 40m, and sets as the horary Circle indicates at 4h 4m, the time supposed being 1h 40m, the day will continue 2h 24m longer.

At this period of the Year the Earth approaches the Winter Solstice when its North Pole is enveloped in darkness for two Months will have reached the middle of its long Night.

Fig. 2.

Suppose a moving body ♏ subjected to the influence of two forces. One in the direction ♏S. the other in the direction ♏x. the intensity being indicated by the right lines ♏P and ♏♎ the moving body can neither go towards S. nor x. but must take an intermediate Course ♏O. with a Velocity represented by ♏→ It is thus clear that the moving body ♏ will take the same direction and have the same Velocity as One force represented in Magnitude by ♏↔ and in direction by ♏O. would have imparted to it. The name Resultant or equivalent force is given to this. When a Curve is described by Virtue of a force directed to a fixed point S. it may be resolved into two—One in the direction of the Radius ♏S. the other of the Curve ♏. This accelerating force is supposed to act only at the beginning of each moment while the Motion is uniform the Vector Radius ♏ S. then will trace a small triangle ♏S♎ If this force ceased to act the following moments the Vector Radius would trace a fresh triangle equal to the first. But at the beginning of the next moment the accelerating force ♏k. combines with ♏B. and causes the moving body to exhibit the effects of the resultant force ♎ ♏ the sides of which ♎ P. ♎ B represent these forces.

Fig 3.

For some time after sunset the rays still illumine the Atmosphere diffusing themselves through space, and Night come on almost insensibly, this is called twilight and the dawn is a similar Phenomenon which precedes Sun rise. The Solar Ray S. O. which enters the Atmosphere at O. instead of coming out at M. will be turned aside refracted or bent more and more as it penetrates the various Strata of Air and will at last reach the Earth describing the Curve O. G. The observer at G. would thus see the Sun much longer at E than really was visible above the horizon. The effect of the dawn is the reverse of this—let the Earth be represented by A B.C.D. and G. where the Sun rises the horizon at H.G R. receives light from all parts of the Heavens either directly or by reflection, the point A. at which the Sun has not actually rizen, has above its horizon the lenticular portion of the Atmosphere K.LR. indirectly illuminated the dawn is most brilliant at K. the tint becoming more feeble until it reaches R. its utmost limit above the horizon at B. it is Midnight, and at D. where the Sun is Rising the whole of the horizon is illuminated while at C. the lenticular portions of the Heavens T.N.X. only receive light. The extent of twilight is shown on the figure by a Zone of lighter shade than that which marks Night. Suppose M. the Meridian of London and it is noon at G. (90° West Long.) it is 6 A. M. and at Y. (45° West Long.) 9 o'Clock by the effect of Atmospheric attraction the Sun would appear to be at J. at Q. (45° East Long.) the Sun would appear at E. at 3 o'Clock P. M. Thus as the Earth, the North Pole being at P. turns on its Axis from West to East, as indicated by the Arrows, the Sun will appear to occupy the opposite points F.J.S E.U. This figure is drawn at the time when the Sun appears to describe the Equator.

	MERCURY.	VENUS.
Inclination of the orbit to the Ecliptic	70	......3° 23
Mean distance from the Sun in leag'es	..13,361,000	..24,966,000
Sidereal revolution round the Sun..	..87 days 97	.224 days 70
Diameter in leagues	.... 1.130	2,787
Velocity per minute in leagues.....	653	 485
Time of rotation upon its axis......	......24h 4m	.....23h 21m

THE EARTH

THE origin of the earth is an unsolved, if not an insolvable mystery. Ingenious theories on this subject have been elaborated, but none of them have been actually verified. Kant, Laplace, and others, have devoted a good deal of study to the birth of the earth. Their ideas are interesting without being satisfactory, or worthy of more than mere reference in this connection. We know that it was a slow development. That much is certain. The records of geology show that "in the beginning" must have been millions, and probably billions, of ages ago, and that the present life, animal and vegetable, of the world, including man, must be of comparatively recent date. The commonly received opinion is that originally the planets were sparks from the sun, vast gaseous or liquid matter, and that, by a process of cooling and solidifying, was brought into existence the rocks, soil, and various transmutations which make up a habitable world. It is supposed that some planets are now going through the process of preparation for utility, and perhaps others, again, have literally outlived their usefulness.

Earth history is written in the strata or crust of the earth. Each stratum represents and records a vast and distinct formative period. Geological scientists class the strata into five distinct geological periods—these consist of the silurian, the carboniferous, the cretaceous, the tertiary and the alluvial. The latter period is subdivided into the eocene, miocene, pliocene, and the diluvian, man first appearing in the latter. Other scientists divide the earth's history into seven ages, as follows: First, archæan, or before that of mollusks; second, age of mollusks; third, age of fishes; fourth, age of frogs and relative animals; fifth, age of true reptiles; sixth, age of mammals; seventh, age of man.



THE EARTH.

Geography is a description of the earth. The term is derived from two Greek words signifying "the earth" and "to describe." It may be divided into three departments—mathematical, physical or natural, and political geography.

Mathematical geography treats of the form, size and motions of the earth; of its division by circles, and of the representation of its surface upon globes, maps and charts. The earth is nearly round. Its curvature is not that of an exact sphere, but the form is that of an oblate spheroid "flattened at the poles." The polar diameter is 7,899 miles, and the equatorial, 7,925½, a difference of about 26½ miles. The calculations of scientists vary somewhat. Airy computed the polar diameter at 7,899.17 miles, equatorial, 7,925.64 miles, and the compression at the poles, 26.47 miles; Bessel computed the polar at 7,899.11, equatorial, 7,925.60, and the compression, 26.4 miles.

For convenience of reference the earth is divided by imaginary lines called the great and small circles. Great circles divide it into two equal parts—the equator is a great circle, the boundary between the Northern and Southern Hemispheres. Circles, for convenience of measurement, are divided into 360 degrees. A degree is 1-360 part of a circle, the length of the degree varying with the size of the circle. A degree on the equator is about 69½ English or American miles. As the circles of latitude grow smaller as their distance from the equator increases, the length of each degree lessens.

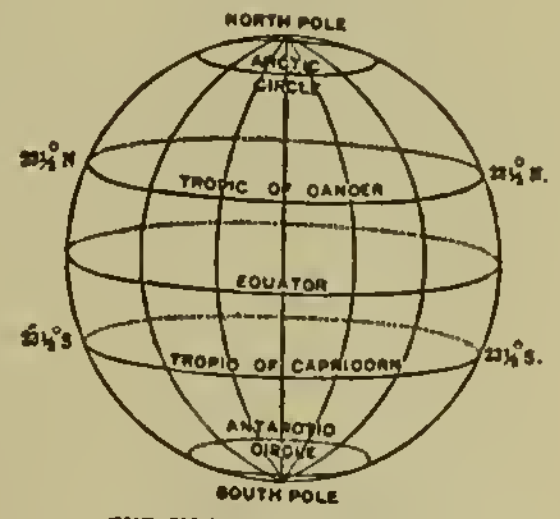

THE CIRCLES OF THE EARTH.

The Meridian circles are those great circles which pass through the poles. Each divides the earth into an Eastern and Western Hemisphere. A meridian is a half of a meridian circle and extends from pole to pole. Parallels are small circles parallel to the equator; the principal ones being the two tropics and the polar circles.

Latitude is distance north or south from the Equator. It is measured, in degrees, on a meridian. Places between the Equator and the North Pole are in north latitude; those between the Equator and the South Pole are in south latitude; those on the Equator have no latitude. The poles have the greatest possible latitude, which is 90 degrees.

Longitude is distance east or west from a selected meridian. It is measured, in degrees, on the Equator or any parallel. The selected meridian is called the first meridian. The meridian in most common use is that which passes through Greenwich Observatory, near London. In the United States the meridian of Washington is sometimes used; places on the first meridian have no longitude. The greatest longitude is 180 degrees, east or west. A degree of any great circle measures 60 geographical miles, or about 69½ statute miles of the United States. A degree on the parallel of 60° is just half as long.

Zones are broad belts or divisions of the earth's surface parallel to the Equator. They are bounded by the tropics and the polar circles. They are five in number: The Torrid, the North and South Temperate, and the North and South Frigid.

William Swinton in his excellent work presents in the following table a view of the several zones, with important particulars under the various topics of climate, vegetation, products of cultivation, animals, and population:

	Climate.	Vegetation.	Products of Cultivation.	Animals.	Population.
Torrid Zone.	Marked by great and uniform heat, with two seasons, — the rainy and the dry; snow never seen except on high mountain-tops; days and nights of little variation in length.	Marked by a very great luxuriance: characteristic trees are palms and tree-ferns, mahogany, rosewood, caoutchouc, etc.	Cotton, coffee, sugar, rice, spices, oranges, bananas, etc.	Noted for their largeness, fierceness, and strength; characteristic types are the elephant, lion, cameleopard, rhinoceros, tiger, gorilla, crocodile, ostrich.	Generally of a dark complexion, and with few exceptions, not progressive or highly civilized; in most cases savages
Temperate Zones.	Marked by the four seasons, with hot summers and cold winters, and days and nights varying more in length than in Torrid Zone.	Oak, laurel, olive, etc., in the warm region; maple, elm, beech, oak, walnut, chestnut, etc., in the middle region; pine, fir, in the cold region.	Grains, potatoes, peas, beans, flax, hemp, the apple, the pear, rice, tobacco, cotton.	The domestic animals, as the horse, ox, sheep, camel, etc.; also deer, wolves, bears, etc.	The superior races of the world, noted for their great progress in wealth, intelligence, and enterprise.
Frigid Zones.	Marked by a long and intensely cold winter, and by a short but comparatively warm summer, with days lenghtening toward the Poles, where day and night are each six months long.	Exceedingly scanty, being almost confined to mosses and lichens.	Neither grain nor esculent fruits can be grown.	White bear, reindeer, and fur-bearing animals, with the whale, walrus, seal and sea-birds.	Scanty in numbers, and showing a low type of civilization.

Physical Geography.—Treats of the land and water into which the earth's surface is divided: of the atmosphere which surrounds the earth, and of the animals and plants which live upon it. A little more than one-fourth of the surface of the earth is land, about 52,158,000 square miles, and the remainder water, 147,000,000 square miles. The Eastern Hemisphere contains more than twice as much land as the Western, the Northern nearly three times as much land as the Southern. At no point on the earth's surface is the great body of water entirely separated by land. It extends from pole to pole, and entirely encompasses each of the large masses of land on the surface of the earth.

The principal natural divisions of the land are continents and islands. Continents are large bodies of land. They are six in number: Europe, Asia, Africa and Australia in the Eastern Hemisphere, and North and South America in the Western Hemisphere. Islands are a body of land entirely surrounded by water. The chief distinction between a continent and an island is the difference in size.

The Continents comprise more than five-sixths of the land surface of the earth. They are often divided into two—the Eastern and Western Continents. The Eastern Continent is broad and compact in shape, and its greatest extent is from east to west. The Western is long and narrow and its greatest extent is from north to south.

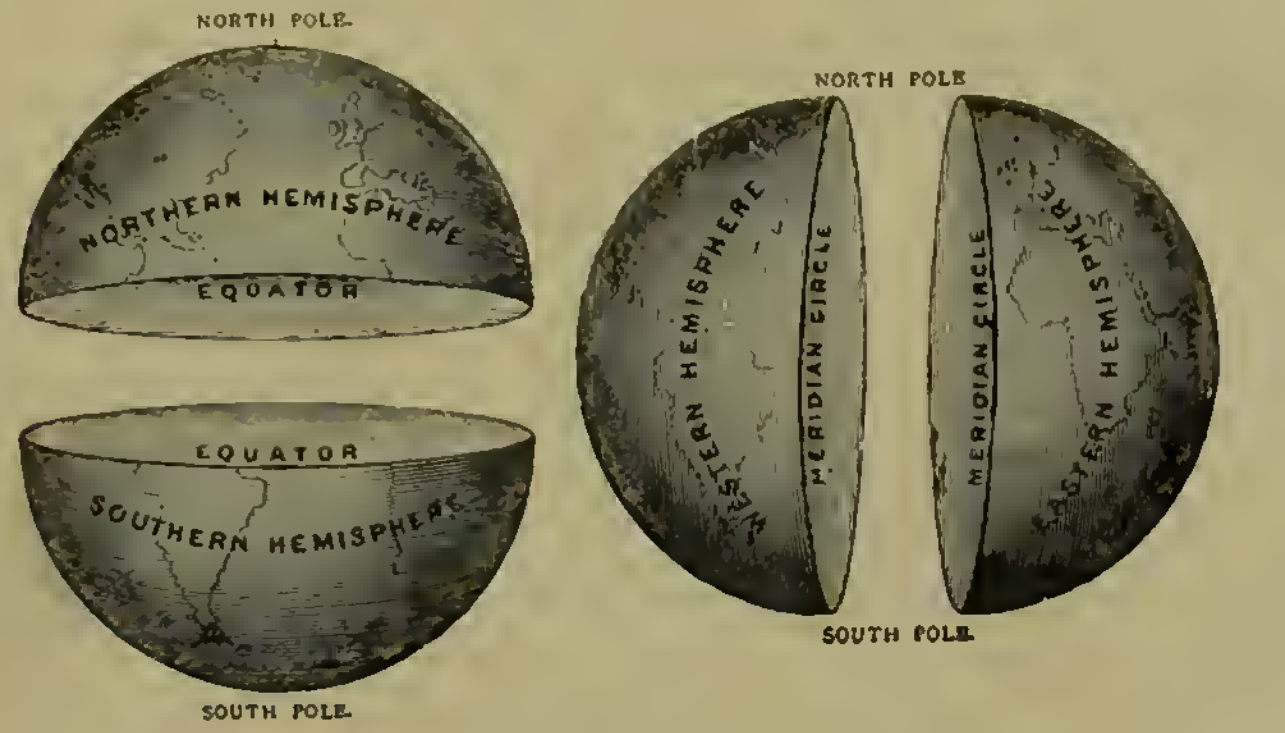

THE HEMISPHERES.

The chief elevations of the land surface are mountains, table lands, or plateaus, and lowland plains. A mountain is a tract of land which rises considerably above the general surface.

Mountains are seldom found single, but are generally in groups or chains. A mountain chain is an irregular mass of elevated land, which is sometimes several thousand miles long and more than a hundred wide. A chain of mountains is also called a ridge, or range. A number of chains, extending in the same general direction, constitute what is called a mountain system. The highest point on the earth's surface is a mountain lately discovered in the Island of New Guinea, named Mt. Hercules. The greatest depression of the land surface is at the Dead Sea, 1,300 feet below the level of the ocean.

A volcano is a mountain which sends forth flames, melted rocks, clouds of steam, ashes, or other heated substance, from an opening called a crater. A table land or plateau is a broad extent of high land. Table lands are often crossed or bordered by mountain ranges. The breadth of a mountain is generally less than that of a plateau. A lowland plain is

ZONES OF ANIMAL LIFE.

a broad extent of land not much above the level of the sea. A valley is land between hills or mountains. A desert is a barren tract of land. An oasis is a low, fertile spot in a desert.

The principal natural divisions of the water are divided into ocean water and drainage waters. The former are the great bodies of salt water that surround all the continents. Its five principal divisions are the Atlantic, the Pacific, the Indian, the Arctic and Antarctic Oceans. A sea, gulf, bay, strait or channel are portions or arms of the ocean. The Drainage waters are rivers and lakes. A river is a large stream of fresh water. A lake is a body of water surrounded by land. The color of the ocean is generally a deep blue, but toward the coast it turns to a bluish green. The Pacific ocean has the greatest area. (See colored diagram, page 18.) The depth of the ocean varies from 1,000 to 30,000 feet. Its greatest depth is in the North Atlantic. Ocean currents are extensive and regular movements flowing through the ocean. They are caused by the winds and tides, the earth's rotation on its axis, and the heat of the sun. They may be constant or periodical. The former arises from permanent causes, as the earth's rotation and constant winds; the latter from periodical causes, as the tides, shifting winds, etc. The most extensive of the constant currents is the Equatorial current, caused by the earth's rotation. Other important currents are the Gulf Stream, the Japan stream, the Antarctic and Arctic, the East Greenland and the South Atlantic.

The Atmosphere covers the earth to a height of about fifty miles. The upper portions press upon the lower and make them denser. Nearly all the moisture and all animal and vegetable life are found within three and a half miles of the level of the sea, Heat causes air first to expand and become lighter, and second to absorb and render invisible large quantities of water. Cold produces opposite effect. The heat of the sun produces ascending currents of hot air, other air flows in to fill the space, hence we have winds or currents of air.

Climate.—By the climate is meant the heat or cold moisture or dryness of the atmosphere. Climate may depend upon several circumstances, as distance from the equator, height above sea level, distance from the ocean, and the direction of the prevailing winds.

The hottest parts of the earth are the lowland plains of the Torrid zone, more particularly such as are far inland, or are near sandy desert

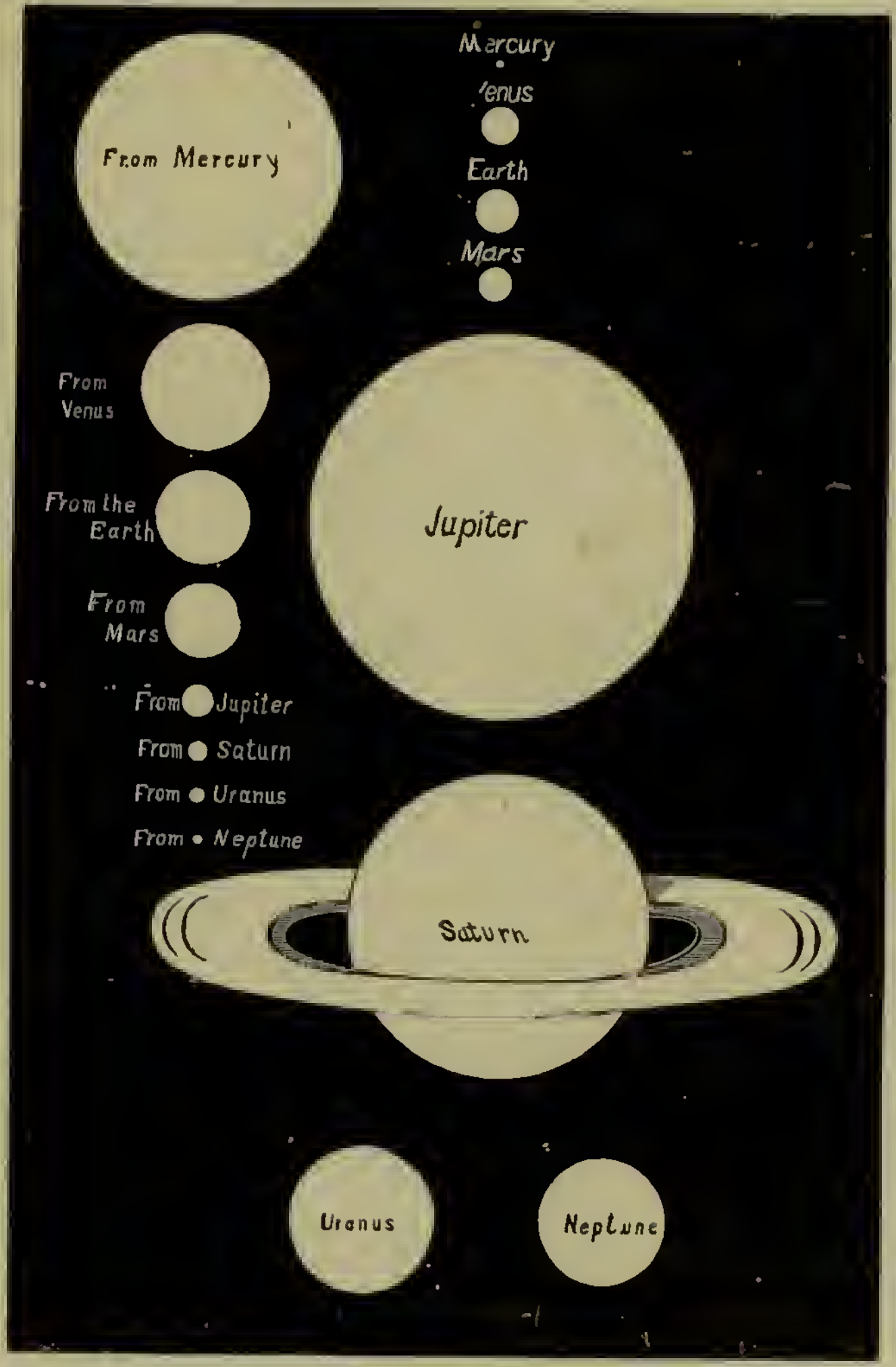

SIZE OF PLANETS.

regions. The coldest parts are those of the Frigid zones, or places near those zones, and unprotected from the icy winds. The mountain regions and plateaus between the tropics enjoy a perpetual spring, the heat being modified by the elevation. Lofty mountains everywhere are perpetually covered with snow. Ocean currents, as the Gulf stream, affect the climate of different countries. The western parts of Europe and North America are much warmer than other countries in the same latitude, on this account. Ocean winds communicate to the land the even temperature of the ocean, and transport the moisture exhaled from its surface to the interior of the continents, where it falls in the form of rain, dew, snow, etc. Mountains condense the vapors of the atmosphere. Hence, elevated regions or those near mountain ranges generally receive the most rain. More rain, however, falls on the coast regions than in the interior, and in tropical than in temperate countries. Climate is also greatly affected by the kind of soil and the extent of vegetation. The removal of forests renders the climate of a country warmer. The healthfulness of a climate depends chiefly upon its freedom from the noxious gases which arise from the decay of vegetable and animal matter.

The three kingdoms of nature are the mineral, vegetable and animal. Minerals—in regard to their uses to mankind, comprise three classes—force-producing minerals, industrial metals and building stones. The chief and most abundant force-producing mineral is coal. It is of vegetable origin and has been found in nearly every country in the world, both in lowland and highland. The leading industrial metals include iron, copper, nickel, zinc, gold and silver. Granite, marble and sandstone are the most valuable building stones.

Vegetation.—The vegetable productions of the earth vary with the climate. It is most luxuriant in tropical countries, where the most important productions are yams, bananas, plantains, bread-fruit, cassava, sago, cocoa-nuts, and the cacao or cocoa tree. Many delicious fruits are also produced in the Torrid zone—such as pine-apples, oranges, lemons and citrons. The Temperate zones are the regions of the grape vine, the potato and of various grains, and of the beech, maple, oak and pine trees. In the Frigid zones trees dwindle into mere shrubs, and in the regions of perpetual snow no vegetation exists except a few minute plants that grow upon the surface of the snow. In ascending from the base of mountains and table-lands, the same changes in the character of vegetation are found as in going toward the poles; so that a tropical mountain of great elevation, possesses the climate and many of the productions of every zone.

Animals.—The character of the animals which inhabit the earth varies with the climate and vegetation.

In the Torrid zone are found the largest, strongest, and most ferocious land animals. A great variety of birds, and vast numbers of dangerous reptiles and troublesome insects, are also found in this zone. The birds, fishes, insects, serpents, and many of the wild beasts, are adorned with the most brilliant and beautiful colors. In the temperate regions are the buffalo, bear, deer, wolf, fox, and wild-cat. Reptiles and insects become fewer, smaller, and less troublesome. The birds have not so gorgeous a plumage, but they are more melodious. In the Polar regions, the animals have a less brilliant color. There are no reptiles, and but few insects. In ascending from the base of tropical mountains, the same changes of animal life are found that are observed in passing from the equator to the poles.

RACES OF MEN.

Man.—Whatever may be the conceits and fancies of the present age, it is generally admitted that man in his first estate was a savage of the lowest type. The annals of primeval man do not follow out any line of

chronology with exactness, nor do they present to the mind individual types and details; they simply show us the stages by which the savage became a man capable of historic achievements. Horace, the Roman poet, was prophetic of what would be discovered centuries after him when he wrote: "When these brutes, now called men, first crawled out of the ground, a dumb and dirty lot, they fought for nuts and sheltering spots, with nail and fist; then with sticks; later with arms forged of metal. Then they invented names and words. With language and thought came cities, and some relief from strife." In the days of the mammoth man lived in caves—feeding on fruits, nuts and roots, on fish and flesh, by slow and gradual steps he emerged from the cavern of darkest savagery, he was still a hunter living by the chase, or a fisher as circumstances might determine. From hunting to pastoral life was the natural gradation; each of these were necessarily a migratory life. Pastoral life is succeeded by the agricultural. It is only when a people have so far progressed that they are tillers of the soil that permanent habitations are built, and stable institutions are formed.

Man was early endowed with a strong predilection for some sort of implement. Hence we have the stone and bronze age. The researches of archæology have traced out five distinct stages of the stone age. First came the rudest flints, mere chunks of stone. Next came flakes clipped from the rock, showing the dawn of creative or fashioning faculty. The third stage indicates some skill and art in the fashioning of the flint. The fourth age was the beginning of grinding or rubbing. The points are made sharp by attrition. The fifth stage brings the perfectly polished and quite artistic flint implements, which show constructive invention. Between the fifth or stone age and the bronze age intervened a sixth stage, transitional in character, in which copper, cold and crude, was hammered into shape. It was used like a stone, and not fused and fashioned in conformity to the peculiar properties of metals. It was treated as a kind of malleable stone. Very little creative progress was made anywhere during this stage.

PRIMITIVE MAN AND ANIMAL LIFE.

The seventh stage opens to view the bronze age proper. Then began the fusing of metals. The soft copper and hard tin were blended into the bronze of the prehistoric age.

Sir John Lubbock remarks that "the use of bronze weapons is characteristic of a particular phase in the history of civilization and one which was anterior to the discovery, or, at least, to the general use of iron. Soon after iron came pottery. Man found, not only the advantage of softening metals with fire, but of hardening clay with it. A mass of evidence proves that a stone age prevailed in every great district of the inhabited world, followed, as general progress was made, by the other ages named." As Figuier observes, "The development of man must have been doubtless the same in all parts of the earth, and in whatever country we may consider him, man must have passed through the same phases in order to arrive at his present state. He must have had everywhere his age of stone, his epoch of bronze, and his epoch of iron, in orderly succession."

The human race, found in nearly every part of the world, and adapted to nearly every variety of climate and soil, may be arranged into five general classes or races, namely:

1. The Caucasian, or White. 2. The Mongolian, or Yellow. 3. The Ethiopian, or Negro. 4. The Malay. 5. The American, or Indian.

I. The *Caucasians* take their name from the Caucasus, between the Black and Caspian Seas, where the people are noted for their great beauty; complexion fair, forehead full, hair soft, beard heavy. They are inhabitants of Southwestern Asia, Europe, America, and parts of Africa. They are noted for civilization and great intellect; said to number 600,000,000.

II. The *Mongolians* have a yellow complexion, a flat face, prominent cheek bones, oblique eyes, and coarse, straight black hair. They inhabit Asia, Arctic America, and Northeastern Europe. Their number is estimated at 589,000,000.

III. The *Ethiopians*, or *Negroes*, are quite black; forehead receding, nose flat, lips thick, jaw-bones prominent, hair black and woolly. They number about 185,000,000 and inhabit Africa.

IV. The *Malays* are of different shades of brown with head narrow, forehead low and broad, mouth large, hair and beard abundant, black and curly. They inhabit the Malay peninsula and the islands of Oceanica. Estimated number, 55,000,000.

V. The *Americans*, or *Indians*, are copper colored; broad face, prominent features, forehead low, cheek-bones high, hair straight, close, and black, and but little beard. Of this race are the native tribes of North and South America, with the exception of the inhabitants on the Arctic coasts. Estimated number, 11,000,000.

Political Geography treats of the division of the world into various Countries or States, and of the state of society, government, religion and occupation of the inhabitants. Nations are divided in respect to their social condition into four classes: 1. Savage. 2. Barbarous. 3. Half civilized. 4. Civilized or enlightened. Savages are those who live in tribes and are the lowest and most degraded class; they obtain their food by hunting and fishing. Barbarians are somewhat more advanced than the savage; they live in tents, possess flocks and herds, and practice a rude agriculture. Half-civilized nations carry on agriculture—have made considerable advance in mechanic arts; have towns and cities, but hold very little communication with foreign countries. Civilized nations are engaged in agriculture, manufactures, commerce—possessing a thorough division of labor, have established systems of education, and have reached the highest perfection. The civilized nations are nearly all Caucasian

NORTHERN REGIONS
SOUTHERN REGIONS
GREATEST MASS OF LAND
GREATEST MASS OF WATER
NORTH POLE
GREENLAND
HUDSON BAY
GULF OF MEXICO
CARIBBEAN SEA
WEST INDIES
MEDITERRANEAN SEA
Black Sea
SAHARA OR GREAT DESERT
ARABIAN SEA
BAY OF BENGAL
Behring Sea
Tropic of Cancer
Tropic of Capricorn
Equator

WESTERN HEMISPHERE

EASTERN HEMISPHERE

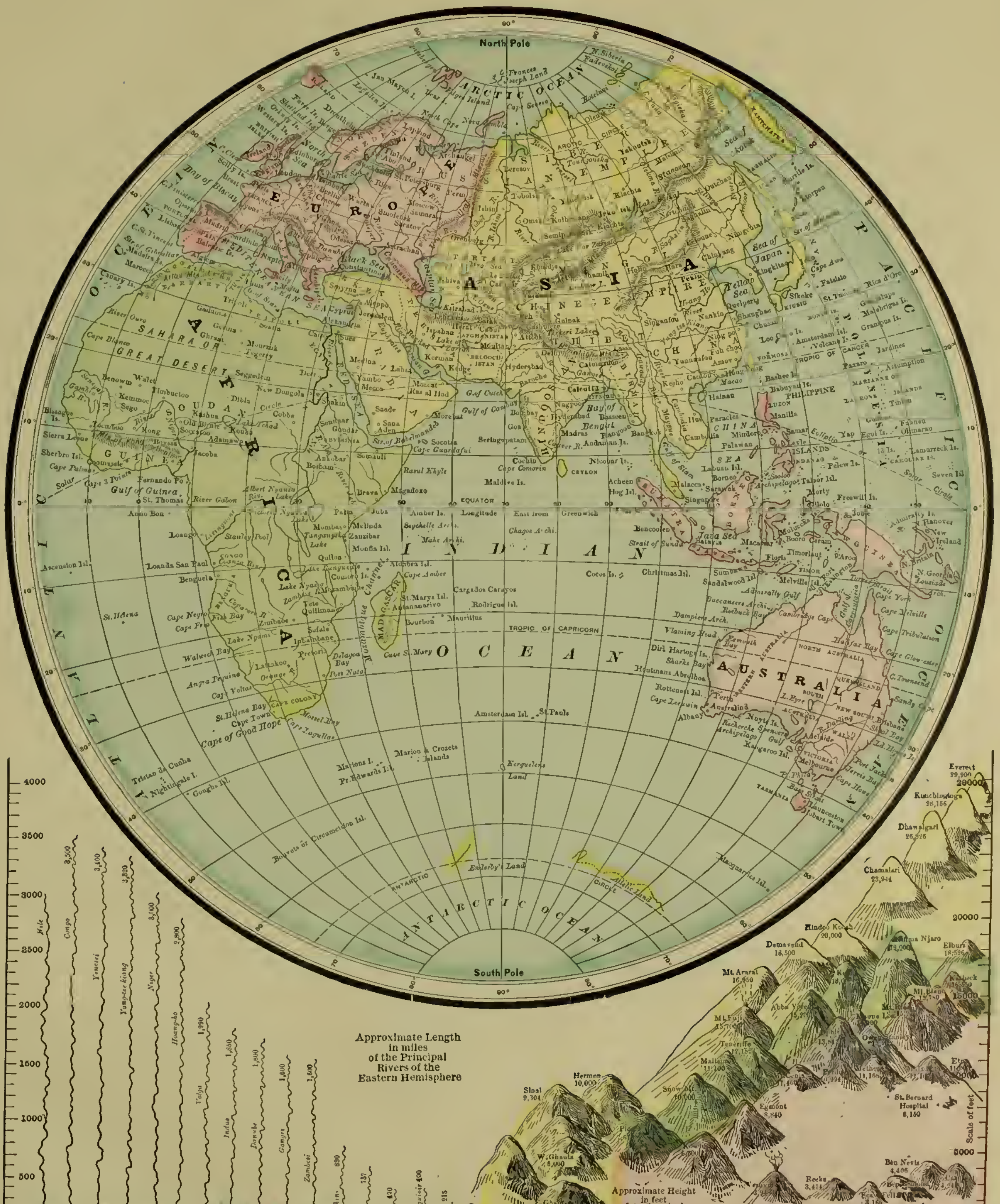

CHART OF
THE WORLD
ON MERCATOR'S PROJECTION
Geo. F. Cram,
ENGRAVER AND PUBLISHER,
Chicago Ill.
Area, Water Surface. " " 150,000,000.
Western Hemisphere. Pop. 95,945,500.
Eastern Hemisphere. " 1,346,000,000.
A R C T I C O C E A N
P A C I F I C O C E A N
A N T A R T I C O C E A N
I N D I A N O C E A N
MARINERS COMPASS
Antarctic Circle
Tropic of Cancer
Tropic of Capricorn
Equator
Arctic Circle

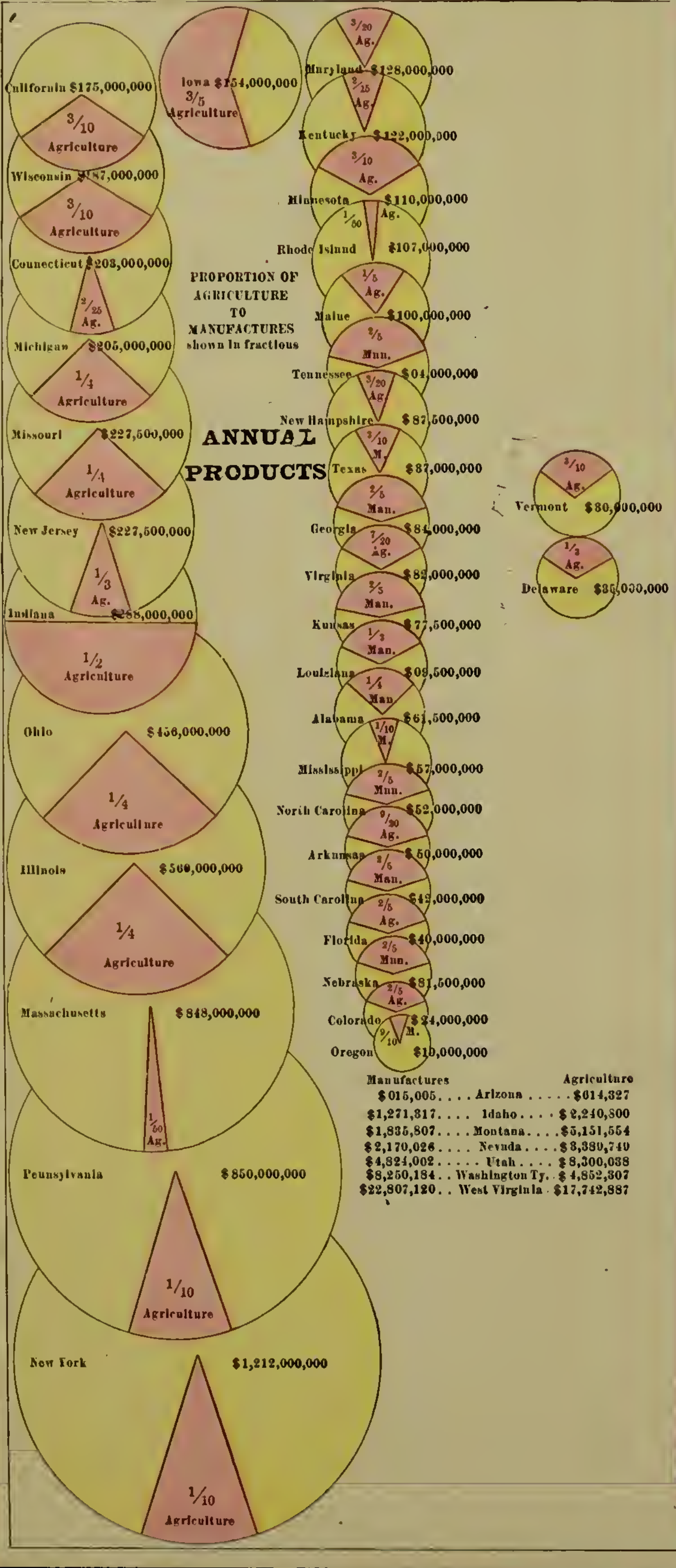

Manufactures		Agriculture
$615,605	Arizona	$614,327
$1,271,317	Idaho	$2,240,800
$1,835,807	Montana	$5,151,554
$2,170,026	Nevada	$3,389,749
$4,824,002	Utah	$8,300,038
$8,250,184	Washington Ty.	$4,852,307
$22,807,120	West Virginia	$17,742,887

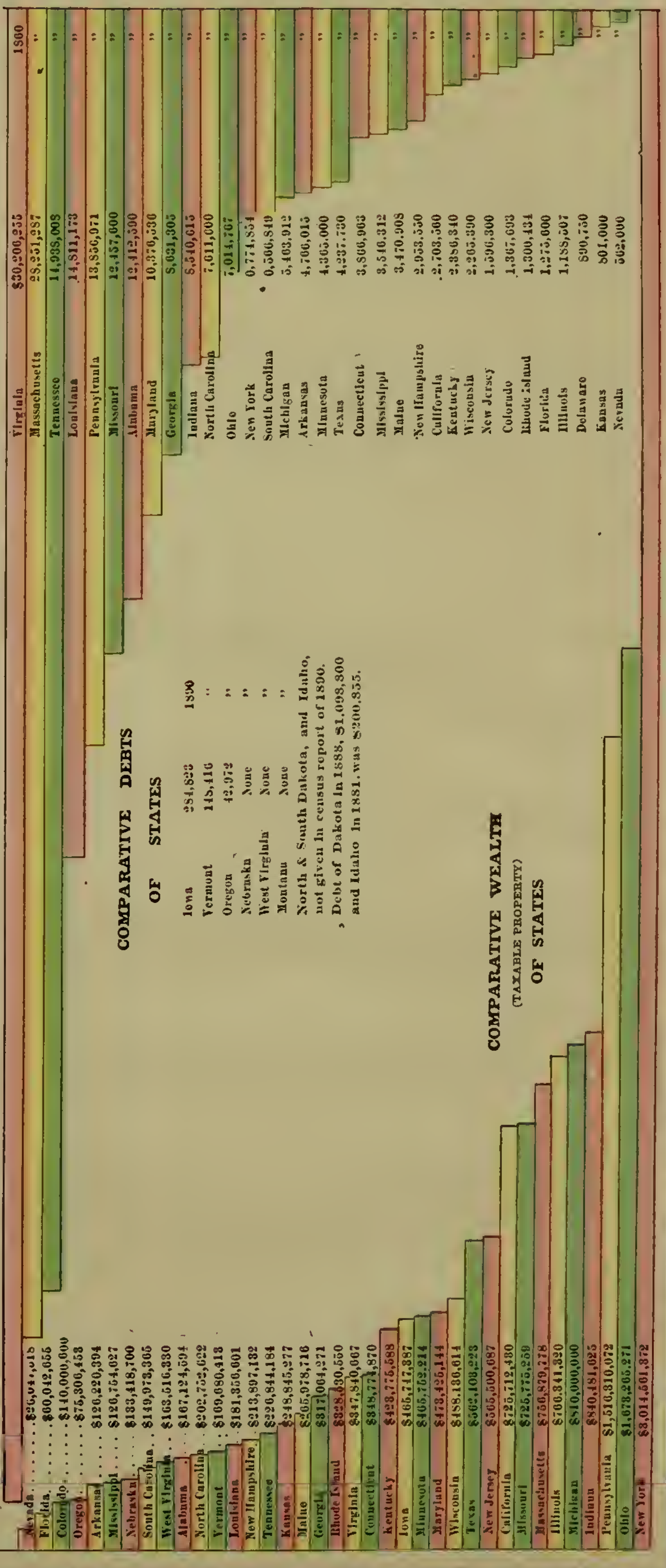



AREA
SQUARE MILES
Texas 262,290
California 155,980
Dakota 147,700
Montana 145,310
New Mexico 122,400
Arizona 112,920
Nevada 109,740
Colorado 103,645
Wyoming 97,575
Oregon 94,560
Idaho 84,290
Utah 82,190
Kansas 81,700
Minnesota 79,205
Nebraska 76,185
Missouri 68,735
Washington 66,880
Florida 59,268
Georgia 58,980
Michigan 57,430
Illinois 56,000
Iowa 55,475
Wisconsin 54,450
Arkansas 53,045
Alabama 51,540
North Carolina 48,580
New York 47,620
Mississippi 46,340
Louisiana 45,420
Pennsylvania 44,985
Tennessee 41,750
Ohio 40,760
Virginia 40,125
Kentucky 40,000
Indiana 35,910
S.Carolina 30,170
Maine 29,895
West Virginia 24,645
9,860 Maryland
Vermont
New Hampshire
Massachusetts
New Jersey
Connecticut
1,950 Delaware
1,085 Rhode Island
Increase & Decrease
OF
PUBLIC DEBT.
1887 1,704,174,057
1885 1,830,528,923
1880 2,120,000,000
1870 2,480,000,000
1866 2,773,200,000
1865 2,080,600,000
1864 1,815,700,000
1863 1,110,700,000
1862 524,100,000
1860 64,000,000
1850 63,000,000
1840 3,000,000
1830 8,000,000
1820 91,000,000
1810 53,100,000
1800 82,000,000
1790 75,400,000
INCREASE
OF
POPULATION
1790 3,929,000
1800 5,308,000
1810 7,239,000
1820 9,633,000
1830 12,866,000
1840 17,069,000
1850 23,191,000
1860 31,443,000
1870 38,558,000
1880 50,155,000
1890 62,622,250
Nevada 44,327
Arizona 59,691
Wyoming 60,589
Oklahoma 61,701
Idaho 84,229
Montana 131,769
New Mexico 144,862
Delaware 167,871
North Dakota 182,425
Utah 206,498
Dist.of Columbia 229,796
Florida 390,435
Oregon 312,490
South Dakota 327,848
Vermont 332,205
Rhode Island 345,343
Washington 349,510
New Hampshire 375,827
Colorado 410,975
Maine 660,261
Connecticut 745,861
West Virginia 760,448
Maryland 1,040,431
Nebraska 1,056,793
Louisiana 1,116,828
Arkansas 1,125,385
California 1,204,002
Mississippi 1,284,887
Minnesota 1,300,017
Kansas 1,423,485
New Jersey 1,441,017
South Carolina 1,147,161
Alabama 1,508,073
North Carolina 1,617,340
Virginia 1,648,911
Wisconsin 1,683,697
Tennessee 1,763,723
Georgia 1,834,366
Kentucky 1,855,436
Iowa 1,906,729
Michigan 2,089,792
Indiana 2,189,030
Texas
Massachusetts 2,233,407
Missouri 2,677,080
Ohio 3,666,719
Illinois 3,818,536
Pennsylvania 5,248,574
New York 5,981,934
POPULATION
DIAGRAM
SHOWING THE COMPARATIVE
AREA & POPULATION
THE INCREASE OF
POPULATION
AND THE
PUBLIC DEBT
OF THE
UNITED STATES

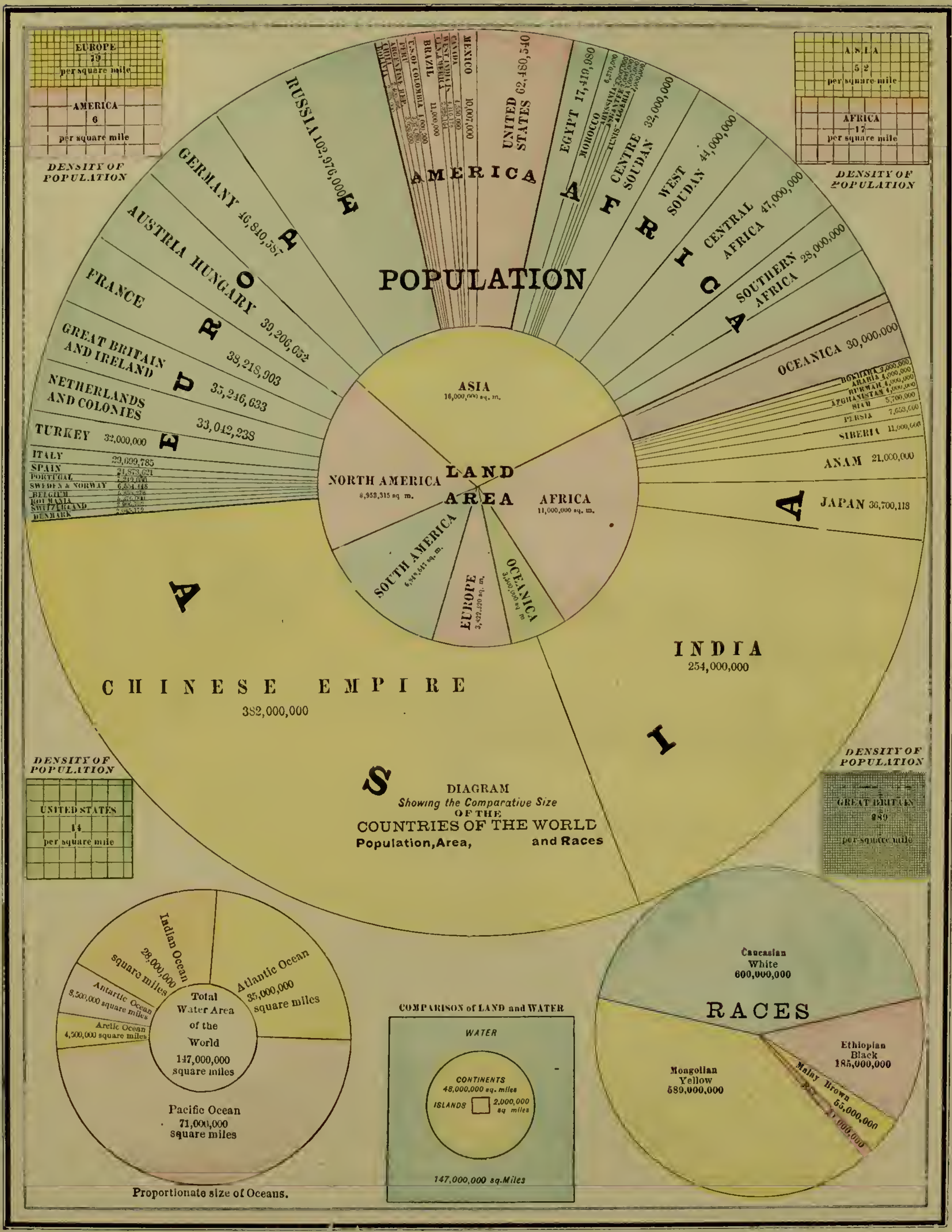
POPULATION
EUROPE
RUSSIA 102,976,000
GERMANY 46,840,587
AUSTRIA HUNGARY 39,206,052
FRANCE 38,218,903
GREAT BRITAIN AND IRELAND 35,246,633
NETHERLANDS AND COLONIES 33,012,238
TURKEY 32,000,000
ITALY 29,699,785
SPAIN
PORTUGAL
SWEDEN & NORWAY
BELGIUM
ROUMANIA
SWITZERLAND
DENMARK
AMERICA
MEXICO 10,000,000
BRAZIL
UNITED STATES 62,480,540
AFRICA
EGYPT 17,419,980
MOROCCO
CENTRE SOUDAN 32,000,000
WEST SOUDAN 44,000,000
CENTRAL AFRICA 47,000,000
SOUTHERN AFRICA 28,000,000
OCEANICA 30,000,000
PERSIA 7,653,000
SIBERIA 11,000,000
ANAM 21,000,000
JAPAN 36,700,118
ASIA
INDIA 254,000,000
CHINESE EMPIRE 382,000,000
LAND AREA
ASIA 16,000,000 sq. m.
NORTH AMERICA 8,958,315 sq. m.
AFRICA 11,000,000 sq. m.
SOUTH AMERICA
EUROPE
OCEANICA
DIAGRAM
Showing the Comparative Size
OF THE
COUNTRIES OF THE WORLD
Population, Area, and Races
DENSITY OF POPULATION
EUROPE 79 per square mile
AMERICA 6 per square mile
ASIA 52 per square mile
AFRICA 17 per square mile
UNITED STATES 14 per square mile
GREAT BRITAIN 289 per square mile
Indian Ocean 28,000,000 square miles
Atlantic Ocean 35,000,000 square miles
Antartic Ocean 8,500,000 square miles
Arctic Ocean 4,500,000 square miles
Total Water Area of the World 147,000,000 square miles
Pacific Ocean 71,000,000 square miles
Proportionate size of Oceans.
COMPARISON of LAND and WATER
WATER
CONTINENTS 48,000,000 sq. miles
ISLANDS 2,000,000 sq miles
147,000,000 sq. Miles
RACES
Caucasian White 600,000,000
Ethiopian Black 185,000,000
Mongolian Yellow 580,000,000
Malay Brown 65,000,000

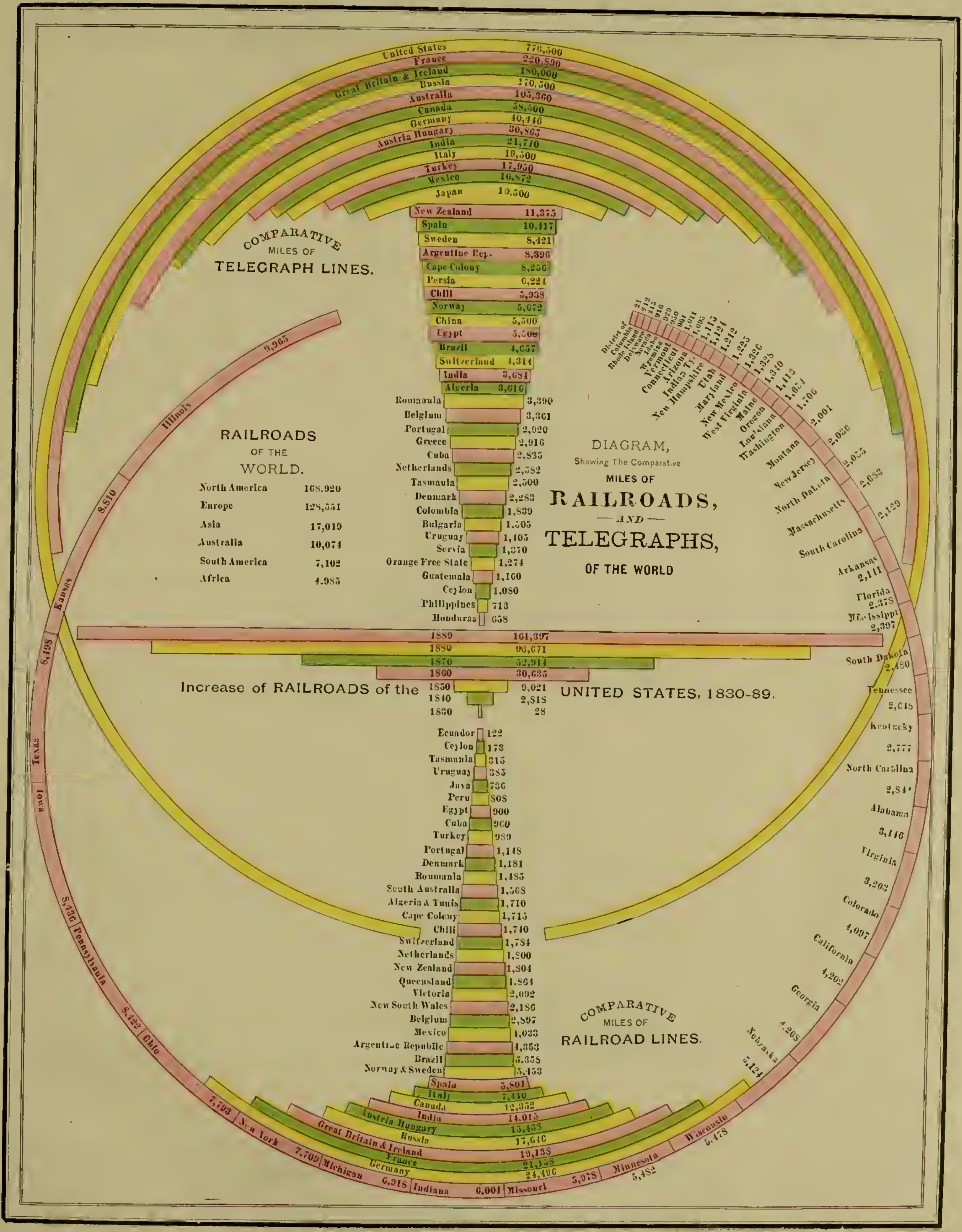
DIAGRAM, Showing The Comparative MILES OF RAILROADS, AND TELEGRAPHS, OF THE WORLD
COMPARATIVE MILES OF TELEGRAPH LINES.
United States 776,500
France 220,890
Great Britain & Ireland 180,000
Russia 170,500
Australia 105,360
Canada 58,500
Germany 40,440
Austria Hungary 30,865
India 21,710
Italy 19,500
Turkey 17,950
Mexico 16,872
Japan 10,500
New Zealand 11,375
Spain 10,417
Sweden 8,421
Argentine Rep. 8,390
Cape Colony 8,256
Persia 6,224
Chili 5,938
Norway 5,672
China 5,500
Egypt 5,500
Brazil 4,657
Switzerland 4,314
India 3,684
Algeria 3,616
Roumania 3,390
Belgium 3,361
Portugal 2,920
Greece 2,916
Cuba 2,835
Netherlands 2,582
Tasmania 2,500
Denmark 2,283
Colombia 1,839
Bulgaria 1,505
Uruguay 1,405
Servia 1,270
Orange Free State 1,274
Guatemala 1,160
Ceylon 1,080
Philippines 713
Honduras 658
RAILROADS OF THE WORLD.
North America 168.920
Europe 128,551
Asia 17,019
Australia 10,074
South America 7,102
Africa 4.985
Increase of RAILROADS of the UNITED STATES, 1830-89.
1889 161,397
1880 93,671
1870 52,914
1860 30,635
1850 9,021
1840 2,818
1830 28
COMPARATIVE MILES OF RAILROAD LINES.
Ecuador 122
Ceylon 178
Tasmania 315
Uruguay 385
Java 736
Peru 808
Egypt 900
Cuba 960
Turkey 989
Portugal 1,148
Denmark 1,181
Roumania 1,485
South Australia 1,568
Algeria & Tunis 1,710
Cape Colony 1,715
Chili 1,740
Switzerland 1,784
Netherlands 1,800
New Zealand 1,804
Queensland 1,864
Victoria 2,092
New South Wales 2,186
Belgium 2,897
Mexico 4,033
Argentine Republic 4,353
Brazil 5,358
Norway & Sweden 5,453
Spain 5,801
Italy 7,410
Canada 12,352
India 14,015
Austria Hungary 15,438
Russia 17,646
Great Britain & Ireland 19,138
France 21,158
Germany 24,406
Illinois 9,965
Kansas 8,810
Texas 8,498
Iowa 8,436
Pennsylvania 8,422
Ohio 7,793
New York 7,709
Michigan 6,918
Indiana 6,004
Missouri 5,978
Minnesota 5,482
Wisconsin 5,478
Nebraska 5,124
Georgia 4,265
California 4,202
Colorado 4,097
Virginia 3,203
Alabama 3,116
North Carolina 2,844
Kentucky 2,777
Tennessee 2,648
South Dakota 2,480
Mississippi 2,397
Florida 2,378
Arkansas 2,111
South Carolina 2,129
Massachusetts 2,088
North Dakota 2,055
New Jersey 2,036
Montana 2,001
Washington 1,706
Louisiana 1,654
Oregon 1,443
Maine 1,340
West Virginia 1,323
New Mexico 1,326
Maryland 1,225
Utah 1,212
New Hampshire 1,124
Indian Ty. 1,113
Arizona 1,011
Connecticut 1,006
Vermont 964
Wyoming 930
Idaho 929
Nevada 910
Delaware 315
Rhode Island 212
District of Columbia 21

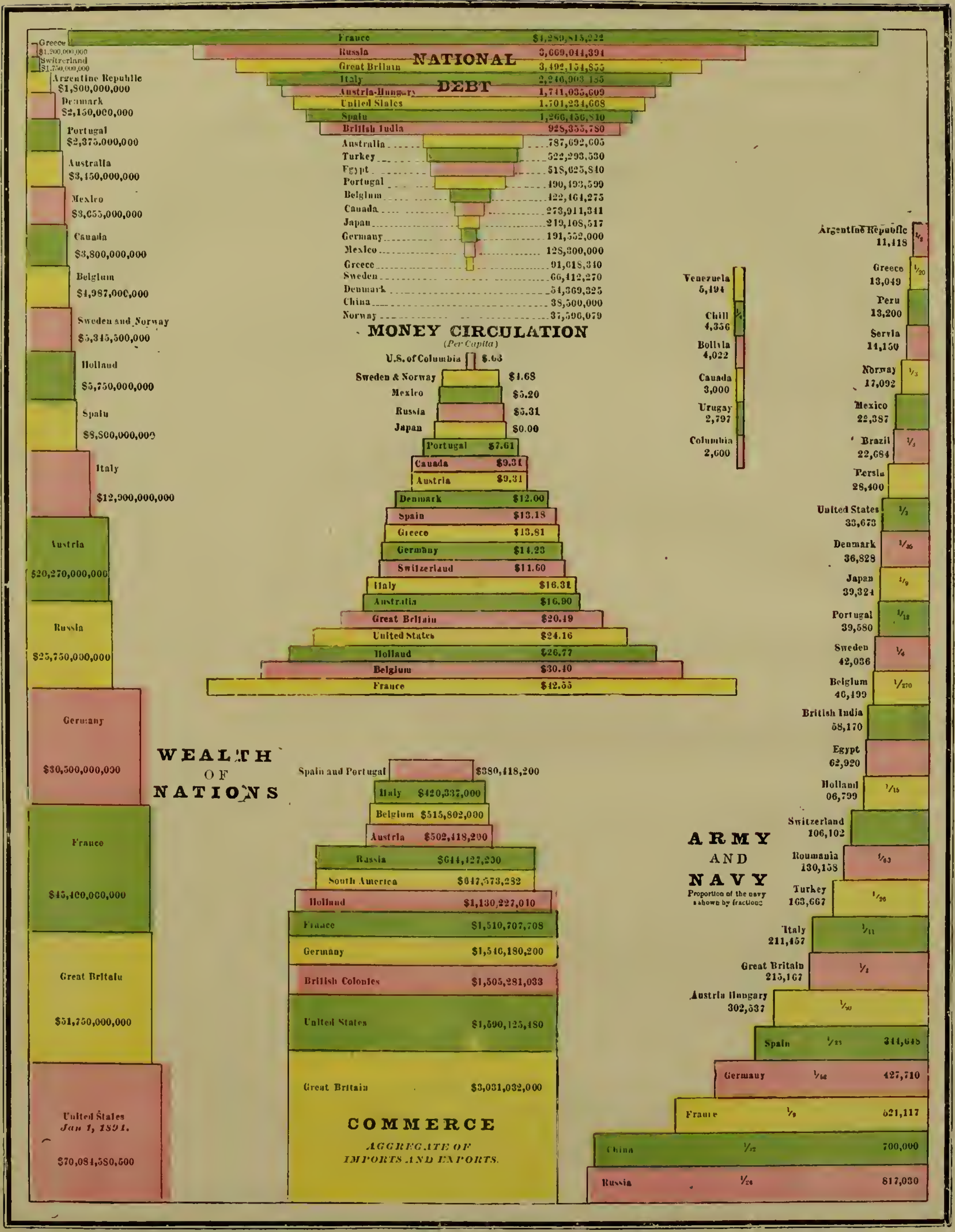
NATIONAL DEBT
France $4,289,815,222
Russia 3,669,044,394
Great Britain 3,492,154,855
Italy 2,240,903,155
Austria-Hungary 1,741,035,609
United States 1,701,234,608
Spain 1,266,456,810
British India 928,355,780
Australia 787,692,605
Turkey 522,293,530
Egypt 518,625,840
Portugal 490,493,599
Belgium 422,464,275
Canada 273,911,341
Japan 249,108,517
Germany 191,552,000
Mexico 128,300,000
Greece 91,018,340
Sweden 66,412,270
Denmark 54,369,325
China 38,500,000
Norway 37,596,079
MONEY CIRCULATION
(Per Capita)
U.S. of Columbia $.63
Sweden & Norway $4.68
Mexico $5.20
Russia $5.31
Japan $6.00
Portugal $7.61
Canada $9.31
Austria $9.31
Denmark $12.00
Spain $13.18
Greece $13.81
Germany $14.23
Switzerland $14.60
Italy $16.31
Australia $16.90
Great Britain $20.49
United States $24.16
Holland $26.77
Belgium $30.40
France $42.55
WEALTH OF NATIONS
Greece $1,200,000,000
Switzerland $1,750,000,000
Argentine Republic $1,800,000,000
Denmark $2,150,000,000
Portugal $2,375,000,000
Australia $3,450,000,000
Mexico $3,655,000,000
Canada $3,800,000,000
Belgium $4,987,000,000
Sweden and Norway $5,345,500,000
Holland $5,750,000,000
Spain $8,800,000,000
Italy $12,900,000,000
Austria $20,270,000,000
Russia $25,750,000,000
Germany $30,500,000,000
France $45,400,000,000
Great Britain $51,750,000,000
United States Jan 1, 1891. $70,084,580,500
COMMERCE
AGGREGATE OF IMPORTS AND EXPORTS.
Spain and Portugal $380,418,200
Italy $420,337,000
Belgium $515,802,000
Austria $502,418,290
Russia $644,427,230
South America $647,573,282
Holland $1,130,227,010
France $1,510,707,708
Germany $1,546,180,200
British Colonies $1,505,281,033
United States $1,590,125,480
Great Britain $3,031,032,000
ARMY AND NAVY
Proportion of the navy is shown by fractions
Venezuela 5,494
Chili 4,356
Bolivia 4,022
Canada 3,000
Urugay 2,797
Columbia 2,600
Argentine Republic 11,418 ¼
Greece 13,049 1/20
Peru 13,200
Servia 14,150
Norway 17,092 ⅓
Mexico 22,387
Brazil 22,684 ⅓
Persia 28,400
United States 33,673 ⅓
Denmark 36,828 1/36
Japan 39,324 1/9
Portugal 39,580 1/12
Sweden 42,036 ¼
Belgium 46,499 1/270
British India 58,170
Egypt 62,920
Holland 66,799 1/15
Switzerland 106,102
Roumania 130,158 1/63
Turkey 163,667 1/26
Italy 211,457 1/11
Great Britain 215,167 ½
Austria Hungary 302,537 1/30
Spain 1/23 344,645
Germany 1/56 427,710
France 1/9 521,117
China 1/12 700,000
Russia 1/24 817,030

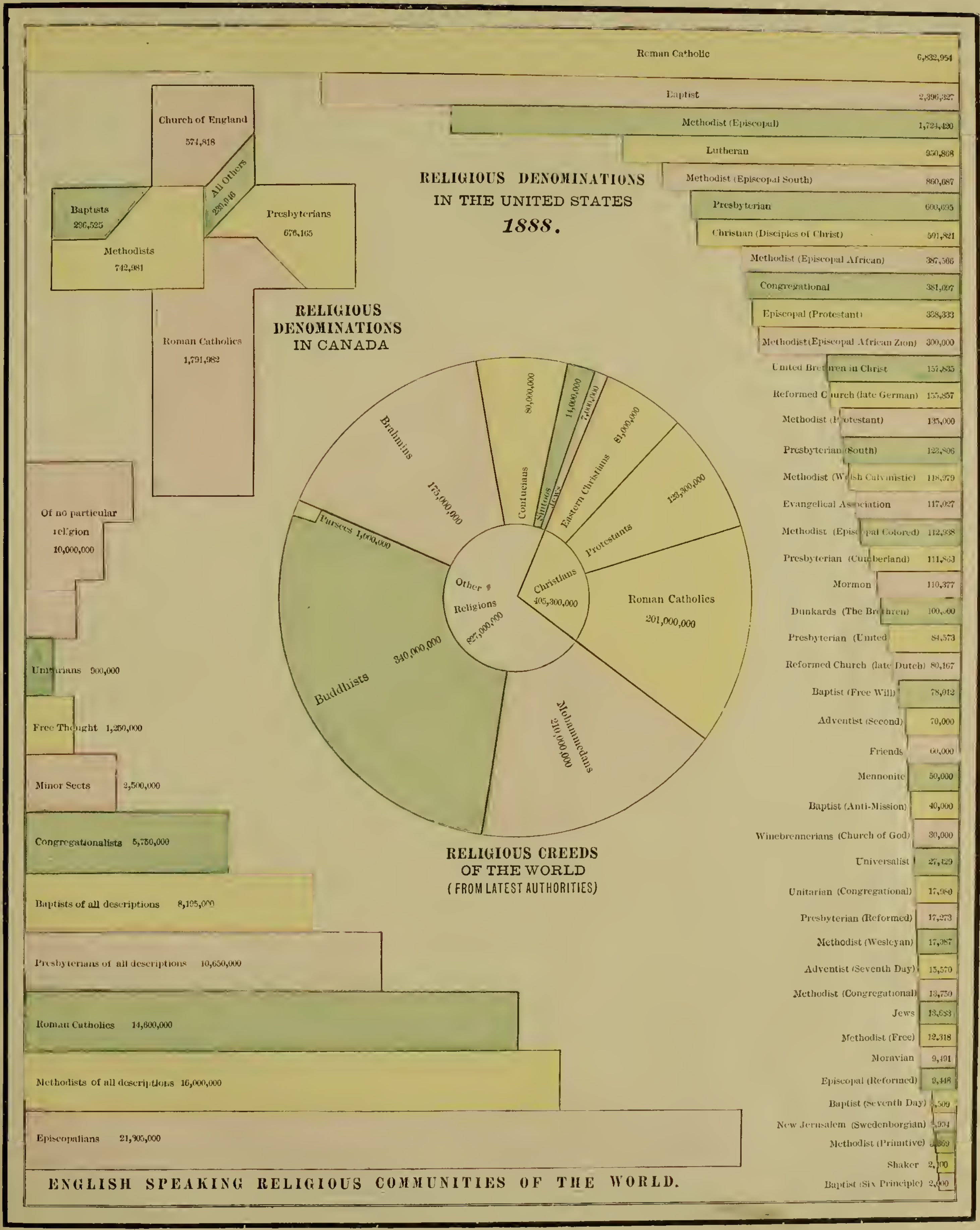
RELIGIOUS DENOMINATIONS IN THE UNITED STATES 1888.
Roman Catholic 6,832,954
Baptist 2,396,327
Methodist (Episcopal) 1,724,420
Lutheran 950,868
Methodist (Episcopal South) 860,087
Presbyterian 600,095
Christian (Disciples of Christ) 591,821
Methodist (Episcopal African) 387,566
Congregational 381,697
Episcopal (Protestant) 338,333
Methodist (Episcopal African Zion) 300,000
United Brethren in Christ 157,835
Reformed Church (late German) 155,857
Methodist (Protestant) 135,000
Presbyterian (South) 122,806
Methodist (Welsh Calvinistic) 118,379
Evangelical Association 117,027
Methodist (Episcopal Colored) 112,938
Presbyterian (Cumberland) 111,863
Mormon 110,377
Dunkards (The Brethren) 100,000
Presbyterian (United 84,573
Reformed Church (late Dutch) 80,167
Baptist (Free Will) 78,012
Adventist (Second) 70,000
Friends 60,000
Mennonite 50,000
Baptist (Anti-Mission) 40,000
Winebrennerians (Church of God) 30,000
Universalist 27,129
Unitarian (Congregational) 17,960
Presbyterian (Reformed) 17,273
Methodist (Wesleyan) 17,087
Adventist (Seventh Day) 15,570
Methodist (Congregational) 13,750
Jews 13,683
Methodist (Free) 12,318
Moravian 9,491
Episcopal (Reformed) 9,448
Baptist (Seventh Day) 8,509
New Jerusalem (Swedenborgian) 4,934
Methodist (Primitive) 3,869
Shaker 2,400
Baptist (Six Principle) 2,000
RELIGIOUS DENOMINATIONS IN CANADA
Church of England 574,818
All Others 230,046
Baptists 296,525
Presbyterians 676,165
Methodists 742,981
Roman Catholics 1,791,982
RELIGIOUS CREEDS OF THE WORLD (FROM LATEST AUTHORITIES)
Brahmins 175,000,000
Confucians 80,000,000
Shintos 14,000,000
Jews 7,000,000
Eastern Christians 84,000,000
Protestants 120,300,000
Roman Catholics 201,000,000
Christians 405,300,000
Mohammedans 210,000,000
Buddhists 340,000,000
Parsees 1,000,000
Other Religions 827,000,000
ENGLISH SPEAKING RELIGIOUS COMMUNITIES OF THE WORLD.
Of no particular religion 10,000,000
Unitarians 900,000
Free Thought 1,250,000
Minor Sects 2,500,000
Congregationalists 5,750,000
Baptists of all descriptions 8,195,000
Presbyterians of all descriptions 10,650,000
Roman Catholics 14,600,000
Methodists of all descriptions 16,000,000
Episcopalians 21,905,000

The World's Production of Coal, Iron, Steel, Copper and Lead.

Mineral Coal

COUNTRIES

STATES

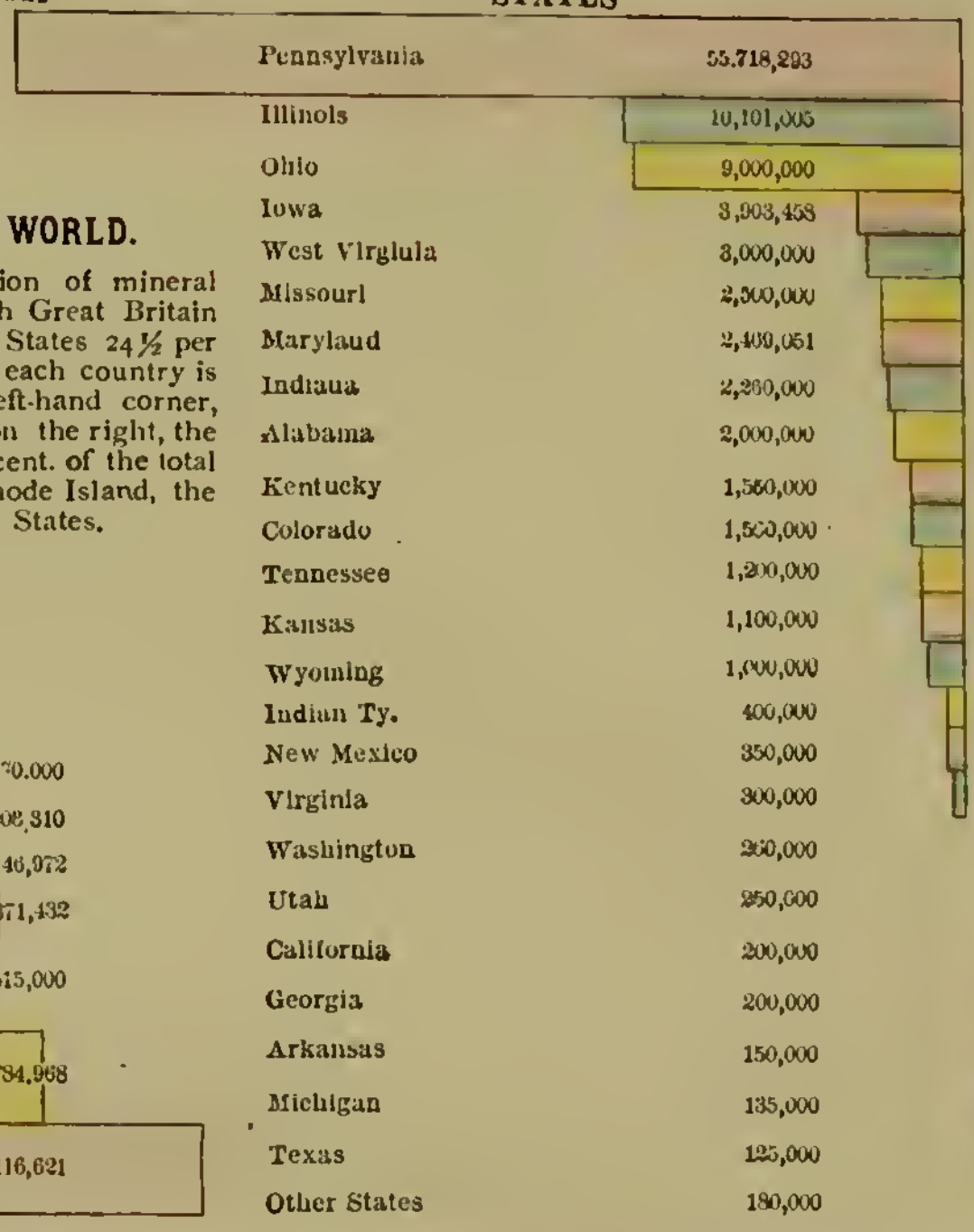

COAL PRODUCTION OF THE WORLD.

NOTE.—The total world's production of mineral coal is about 410,000,000 tons, of which Great Britain produces nearly 40 per cent., the United States 24½ per cent. The proportionate production of each country is shown by the diagram in the upper left-hand corner, that of the States of the States on the right, the State of Pennsylvania producing 56 per cent. of the total amount, and, with the exception of Rhode Island, the entire anthracite supply of the United States.



The Steel Production of the World

Ingots (*in Tons*) *Rails*

Copper Production of the World

(*in Tons*)

Worlds Production of Lead

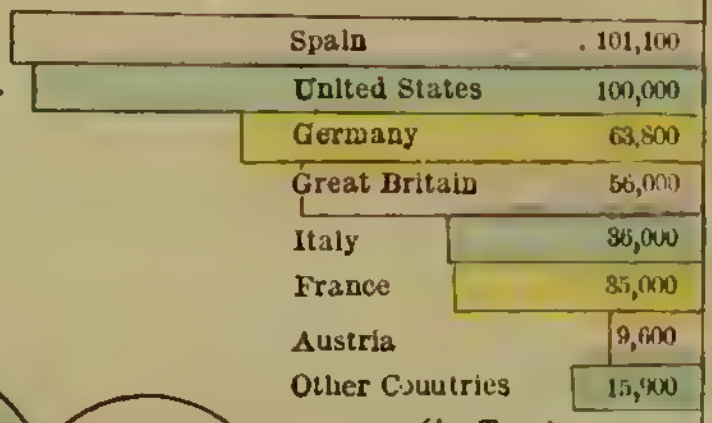

(*in Tons*)

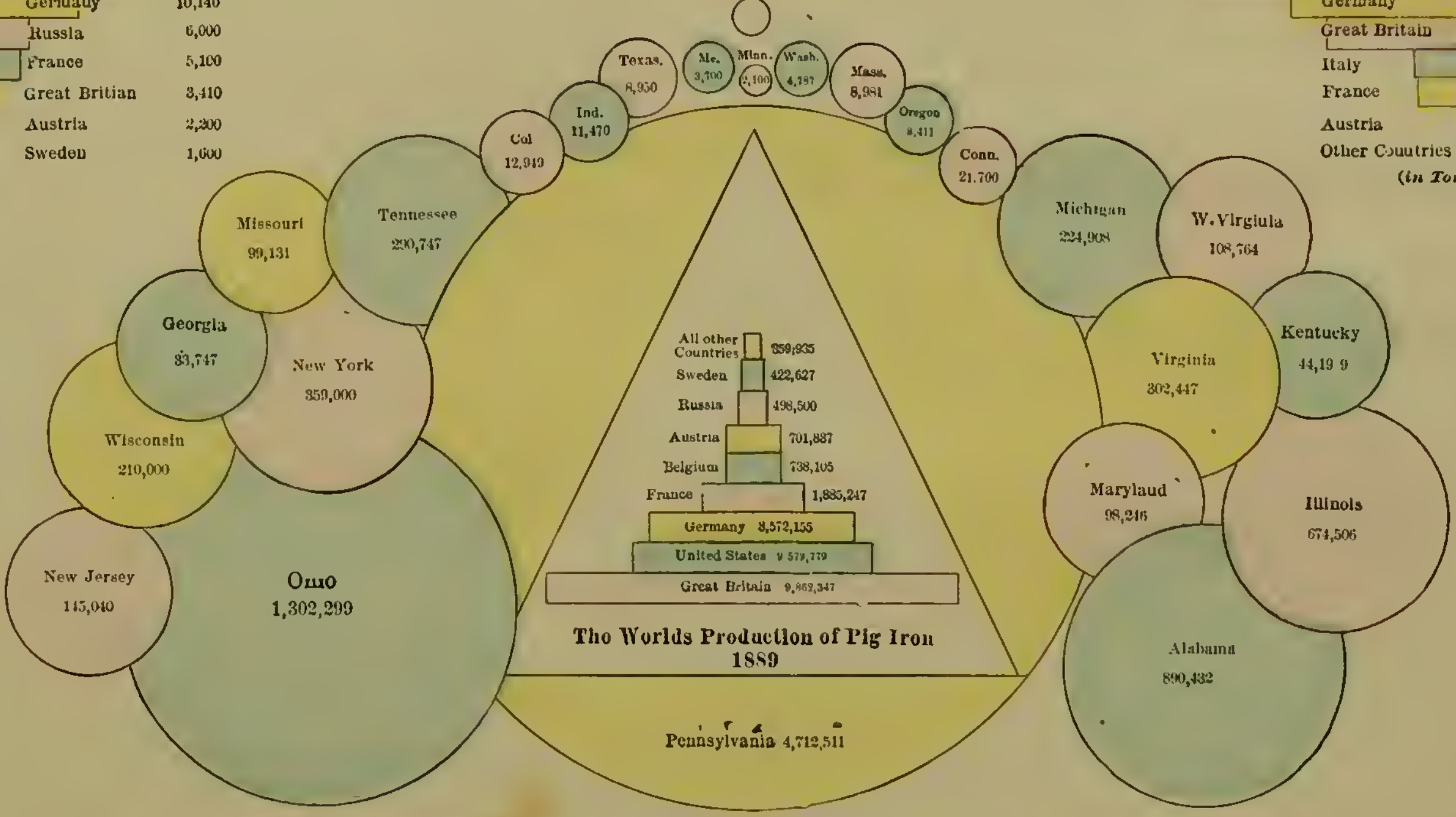

PRODUCTION OF PIG IRON BY COUNTRIES AND STATES, in tons of 2,240 lbs.

NOTE.—The entire production of pig iron in the United States in 1890 was 9,579,779 of which Pennsylvania produced fully one-half. This enormous production is represented by the large center circle, around which are clustered smaller circles, showing the relative production of other States. The central diagram within the triangle shows the relative production of the leading Countries of the world, Great Britain producing over 38 per cent. of the entire world's production of 25,785,328 tons.

AGRICULTURE

AGRICULTURAL AND PASTORAL PRODUCTS
(IN MILLION DOLLARS)



HORSE POWER
OF NATIONS
(PER 1,000 INHABITANTS)

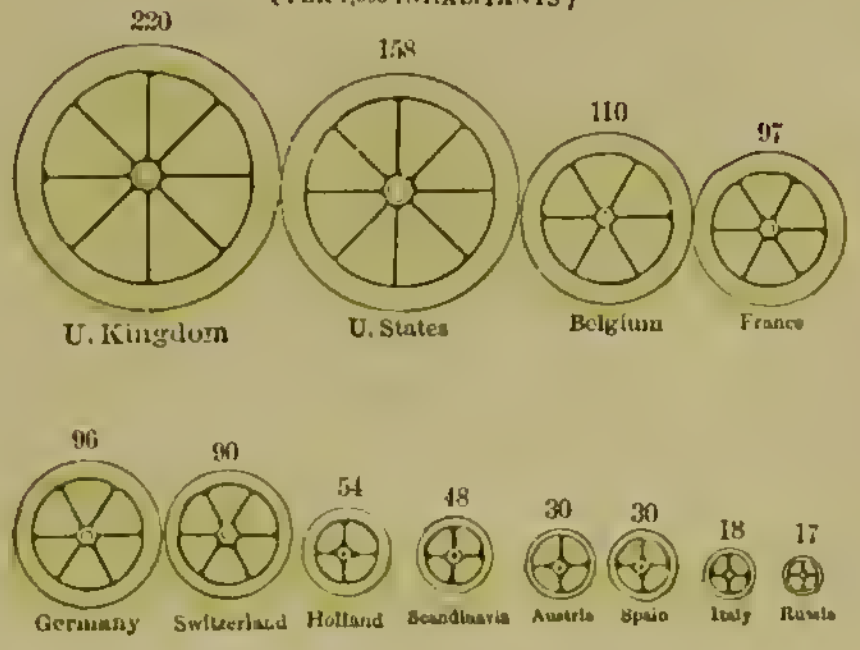

STEAM POWER
OF NATIONS
(IN MILLION HORSE POWER)
INCLUDES STATIONARY AND LOCOMOTIVE ENGINES

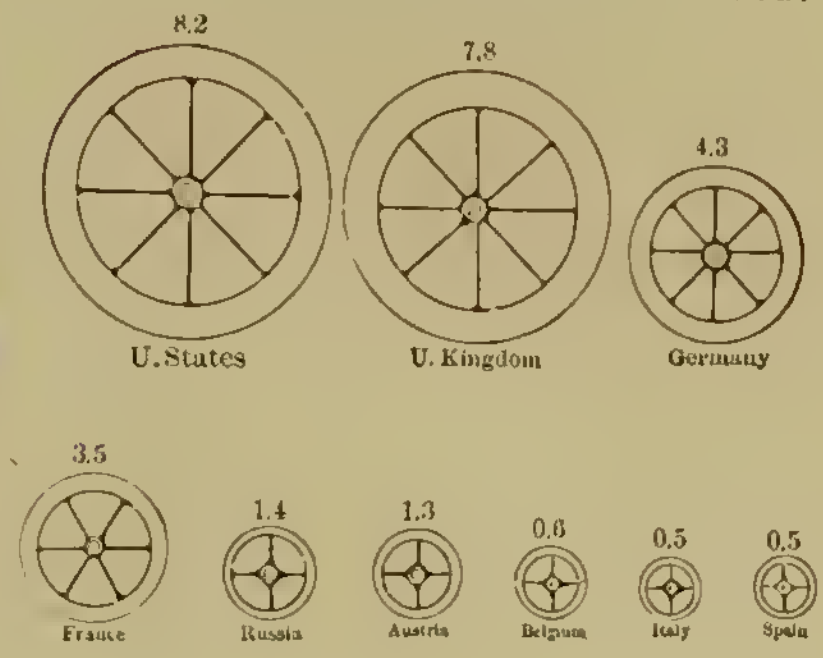

HOUSES OF THE WORLD
(VALUE IN MILLION DOLLARS)

CATTLE OF THE WORLD
(NUMBERS IN MILLIONS)



RAILWAYS OF THE WORLD
(CAPITAL EMPLOYED — IN MILLION DOLLARS)

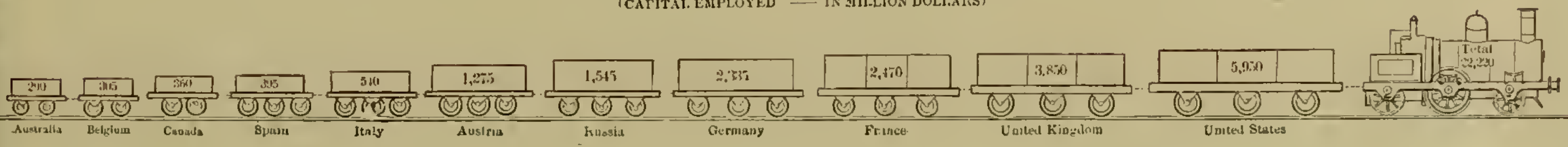

OCCUPATIONS OF THE UNITED STATES

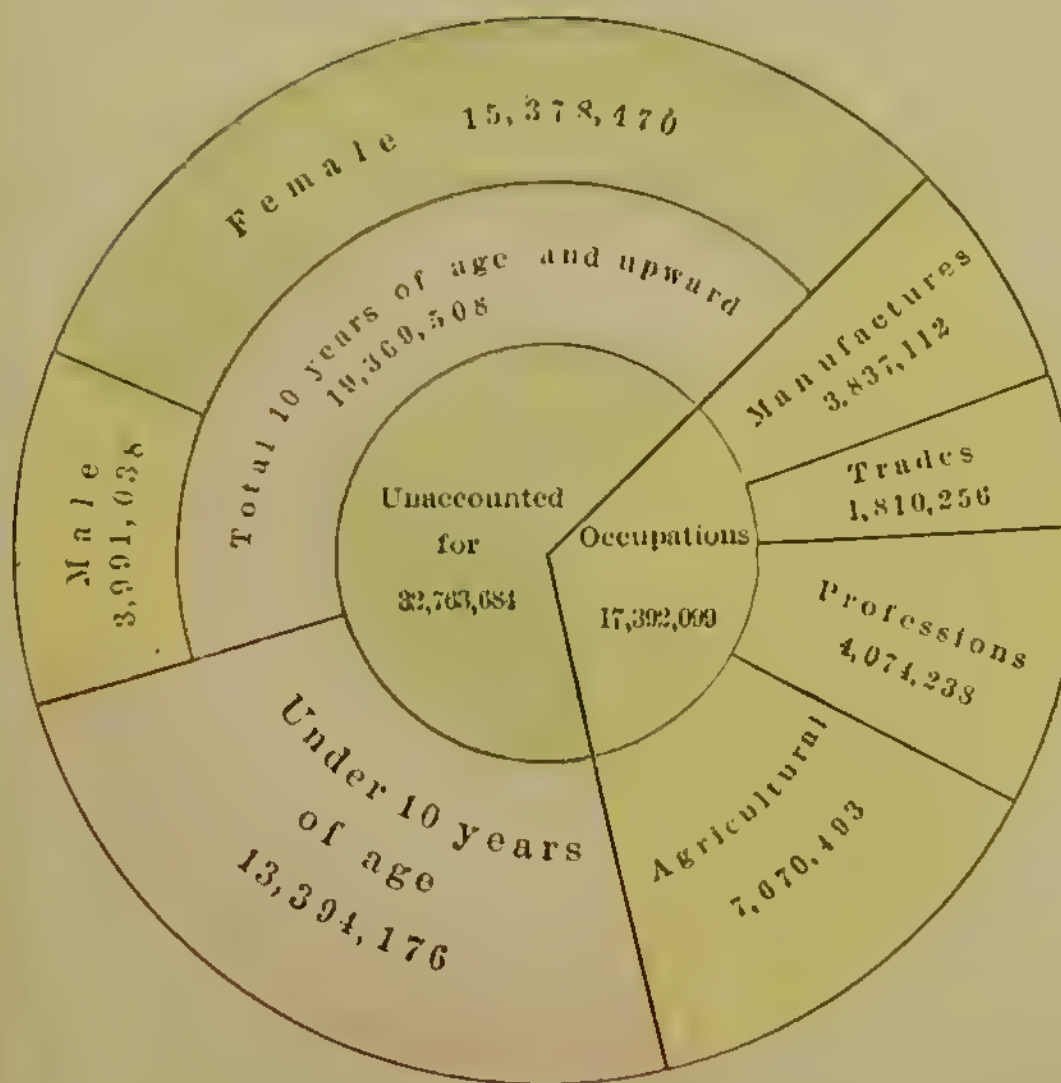

POPULATION OF THE UNITED STATES

PROPORTION OF COLOR

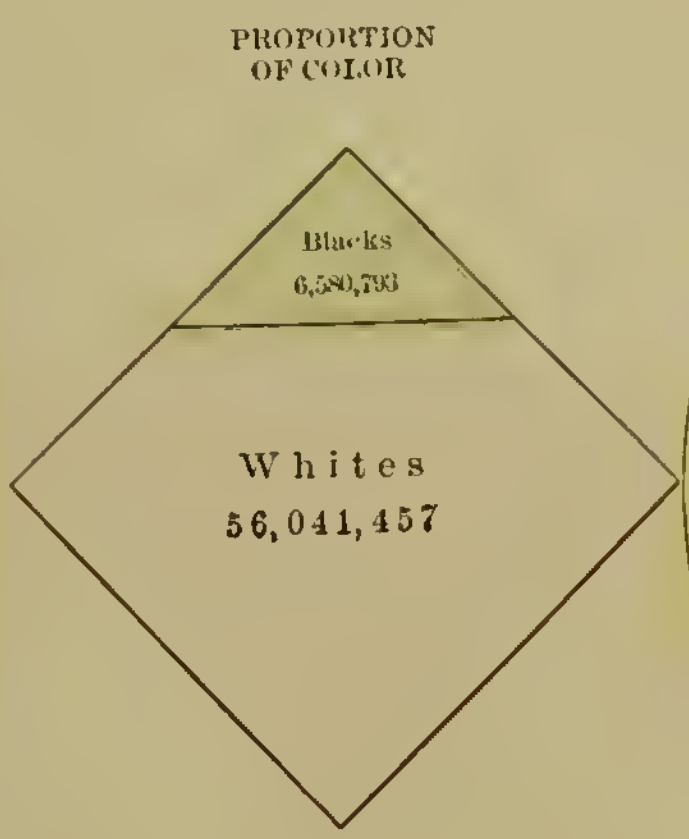

PROPORTION OF SEX

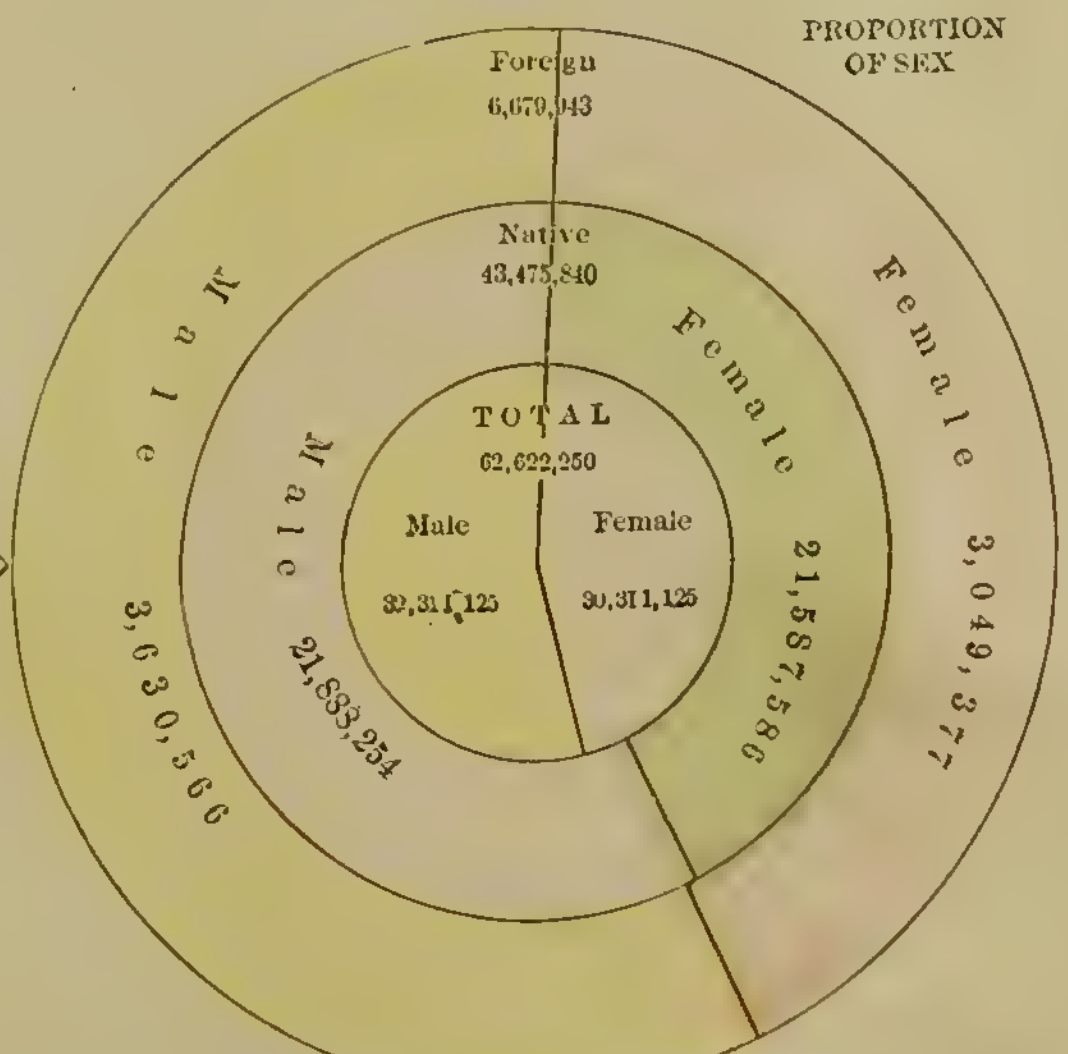

CHRONOLOGICAL OUTLINE OF AMERICAN HISTORY FROM 986 TO 1891.

PERIOD OF VOYAGE AND DISCOVERY.

986 Bjarne Herjulfson driven by a storm within sight of the American coast.
1001 Leif Erickson, an Icelandic navigator, sailing westward from Greenland, discovers the coast of Labrador, and makes explorations as far south as Rhode Island.
1007 Thorfinn Karlsefne explores the coast of Mass.
1011 Freydis visits Vinland.
1170 Alleged discovery of America by Madoc, the Welshman.
1350 Great plague depopulates Iceland, Greenland and Vinland; communication with the new world is cut off.
1477 Columbus visits Iceland and learns of the new world.
1492 Columbus discovers the West Indies.
1497 John Cabot discovers North America.
1498 Columbus discovers America.
Sebastian Cabot explores the American coast.
1499 Amerigo Vespucci makes a voyage to South America.
1501 Voyages of the Cortereals.
1512 Ponce de Leon discovers Florida.
1513 Balboa discovers the Pacific Ocean.
1519 Magellan circumnavigates the globe.
1524 Verrazzani explores the American coast.
1528 De Narvaez visits Florida.
1534 Cartier explores the St. Lawrence.
1539 De Soto discovers the Mississippi.
1564 Huguenots in Florida.
1565 Melendez founds St. Augustine.
1563 Gilbert's voyage.
1602 Gosnold's direct voyage across the Atlantic.
1605 Port Royal founded.
1607 Settlement at Jamestown.
1608 Founding of Quebec.
1609 Hudson in America.
1614 New Amsterdam founded.
1620 The Puritans at Plymouth.

COLONIAL PERIOD, 1607 TO 1789.

1607 **Virginia** colonized by the London Company at Jamestown, John Smith, governor.
1609 Second charter granted.
1612 The third charter.
1619 First legislative assembly in America.
Introduction of slavery.
1624 Dissolution of the London Company.
1644 Indian massacre.
1651 First navigation act.
1676 Bacon's rebellion.
1677 Virginia becomes a proprietary government.
1684 Royal government re-established.
1732 George Washington born, Feb. 22.
1765 The Virginia resolutions.
1776 Norfolk burned by Lord Dunmore.
1777 British fleet arrives in Chesapeake Bay.
1781 Richmond burned by Arnold.
Battle of Yorktown.
1784 Washington retires to Mount Vernon.
Virginia cedes the North-Western Territory to the government.
1766 Virginia ratifies the constitution.

1614 **New York** settled by the Dutch.
1626 Peter Minuit, governor.
1638 Wilmington Settled by the Swedes.
1656 New York City founded.
1684 New York taken by the English.
1744 Negro plot.
1754 French and Indian war.
1765 First Colonial Congress assembles at New York.
1775 Battles of Ticonderoga and Crown Point.
1776 American army arrives at New York.
New York taken by the British.
Battles of Long Island, White Plains, and Fort Washington.
1777 Arrival of LaFayette.
Battles of Sag Harbor, Bennington and Saratoga, and surrender of Burgoyne.
1779 Battle of Stony Point.
1780 Arnold's treason.
Andre executed.
1783 British evacuate New York.
1786 Decimal currency adopted.
1788 New York ratifies the Constitution.

1620 **Massachusetts** settled by Puritans at Plymouth.
1630 Boston founded.
1636 Harvard College founded.
1639 First printing press set up at Cambridge.
1684 Massachusetts loses her charter.
1690 First issue of paper money.
King William's war.
1692 Witchcraft excitement.
1702 Queen Anne's war.
1704 First newspaper.
1710 First post-office.
1720 Introduction of tea.
1744 King George's war.
1770 Tumult in Boston.
1773 The Boston "Tea Party."
1774 Boston port bill.
1775 Battles of Lexington and Bunker Hill.
1776 British evacuate Boston.
1779 Battle of Penobscot river.
1784 Massachusetts cedes the North-Western Territory to the government.
1786 Massachusetts ratifies the constitution.

1629 **New Hampshire** settled.
1679 —— as a distinct colony.
1698 —— united with Massachusetts.
1741 —— finally separated from Mass.
1767 The tea tax.
1777 The battle of Hubbardstown.
1788 New Hampshire ratifies the constitution.

1635 **Maine** settled.

1623 **New Jersey** settled by the Dutch.
1661 First General Assembly.
1702 Union of East and West Jersey.
1736 Royal government established.
1776 Battle of Trenton.
1777 Battle of Princeton.
1760 Battle of Springfield.
1781 Mutiny of the New Jersey and Pennsylvania line.
1788 New Jersey ratifies the Constitution.

1639 **Connecticut** granted to Earl of Warwick.
1633 Hartford founded.
1635 Saybrook founded.
1637 Pequod war.
1662 New charter granted.
1669 The hiding of the charter.
1700 Yale College founded.
1777 Tryon's expedition.
1761 Arnold's depredations.
1766 Connecticut ratifies the Constitution.

1634 **Maryland** settled by Catholics under Lord Baltimore.
1639 Representative government established.
1691 Becomes a royal government.
1783 Washington resigns his commission.
1786 Annapolis convention.
1788 Maryland ratifies the Constitution.

1636 **Rhode Island** settled by Roger Williams.
1639 Newport founded.
1667 Rhode Island joined to New York.
1778 French fleet in Narragansett Bay
1780 French fleet arrives at Newport.

1650 **North Carolina** settled by the English.
1663 Grant made to Lord Clarendon
1677 Culpepper's rebellion.
1709 Arrival of the German immigrants.
1711 The Coree war.
1729 Final separation of the Carolinas.
1760 Battle of King's Mountain.
1761 Battle of Guilford. Gen. Greene's retreat.

1670 **South Carolina** settled by the English.
1666 Arrival of the Huguenots.
1702 Expedition against St. Augustine.
1729 Royal government establisbed.
1776 Battle of Charleston.
1780 Siege of Charleston.
Battles of Monk's Corner and Sander's Creek.
1781 Battles of Cowpen, Camden, Ninety-six, and Eutaw Springs.
1783 British evacuate Charleston.
1728 South Carolina ratifies the Constitution.

1682 **Delaware** separated from New York.
1787 Delaware ratifies the Constitution.

1682 **Pennsylvania** settled by the Quakers, under Penn.
1692 Penn loses his commission.
1718 Death of Penn.
1755 Braddock's defeat.
1774 Second Congress assembles at Philadelphia.
1775 Washington appointed Commander-in Chief.
1776 Declaration of Independence.
Silas Deane sent to France.
Dr. Franklin Commissioner to France.
1777 Philadelphia captured.
Battles of Brandywine and Germantown.
1778 British evacuate Philadelphia.
1761 Articles of Confederation ratified.
1787 Constitutional convention.
Constitution adopted and ratified.

1733 **Georgia** settled by English, under Oglethorpe.
1752 Royal government established.
1776 Battle of Savannah.
1779 Sunbury captured by the British.
Siege of Savannah.
1783 The British evacuate Savannah.
1788 Georgia ratifies the Constitution.

NATIONAL PERIOD, 1789 TO 1890.

1769 Washington 1st President of the U. S., April 30.
North Carolina ratifies the Constitution.
1790 Rhode Island ratifies the Constitution.
Seat of government at Philadelphia.
City of Washington founded.
1791 Bank of the United States established.
Vermont admitted into the Union.
1792 Kentucky admitted into the Union.
1794 Wayne's victory.
Whiskey insurrection.
1795 Jay's treaty, Nov. 19.
1796 Tennessee admitted into the Union.
Washington resigns, Sept. 11.
1797 John Adams, 2nd President U. S.
1796 War with France.
1799 Treaty with France.
Washington died Dec. 14.
1800 Passage of Alien and Sedition Laws.
Seat of government removed to Washington.
1601 Thomas Jefferson, 3rd President U. S.
War with Tripoli
1802 Ohio admitted into the Union.
1803 Purchase of Province of Louisiana, April 30.
1606 Conspiracy of Aaron Burr.
1807 First steamboat on the Hudson.
Passage of the Embargo Act.
1809 James Madison, 4th President U. S.
1811 Battles of *The President* and *Little Belt*.
Battle of Tippecanoe.
1612 Louisiana admitted into the Union.
War declared against Great Britain.
Battle of Ft. Dearborn and Queenstown.
Battle of the *Constitution* and the *Guerriere*.
Battle of the *Wasp* and the *Frolic*.
Battle of the *United States* and the *Macedonian*.
Battle of the *Constitution* and the *Java*.
1813 Battles of Frenchtown and Fort Meigs.
Perry's victory.
Battle of the Thames.
Battle of Horseshoe Bend.
Battle of the *Hornet* and the *Peacock*.
Battle of the *Chesapeake* and the *Shannon*.
Battle of the *Argus* and the *Pelican*.
1814 Hartford Convention meets, Dec 15.
Capture of York.
Capture and burning of Washington, Aug. 24.
Treaty of Ghent, Dec. 24.
Battles of Fort McHenry, Lundy's Lane, and Plattsburg.
1815 Battle of New Orleans.
1616 Indiana admitted into the Union, Dec. 11.
1617 James Monroe, 5th President U. S.
Mississippi admitted into the Union. Dec.
1818 Illinois admitted into the Union, Dec. 3.
The Seminole war.
1819 Alabama admitted into the Union, Dec. 14.
1819 Florida ceded to the U. S., Oct. 24.
1620 Maine admitted into the Union, March 15.
1821 Missouri admitted into the Union, Aug. 10.
Rise of the slavery agitation.
The Missouri compromise, Feb. 28.
1625 John Quincy Adams, 6th President U. S.
1826 John Adams and Thomas Jefferson died July 4th.
1829 Andrew Jackson, 7th President U. S.
1832 The Black Hawk war.
1833 Passage of Mr. Clay's Compromise Bill.
Removal of Government funds from U. S. banks.
1835 Seminole war.
Removal of the Cherokees.
Independence of Texas proclaimed, Dec. 22.
1636 Arkansas admitted into the Union, June 15.
1637 Martin Van Buren, 8th President, U. S.
Michigan admitted into the Union.
1640 Passage of the Treasury Bill.
1841 William H. Harrison, 9th President U.S., died April 4.
John Tyler, 10th President U S.
Passage of the Bankrupt law.
Veto of the U. S. Bank and resignation of the President's Cabinet, Sept. 12.
1842 The Webster-Ashburton treaty, Aug. 9.
1843 The Dorr rebellion in Rhode Island.
1844 First telegraph line in the U. S., May 27.
1845 James K. Polk, 11th President U. S.
Florida admitted into the Union, March 1.
Texas admitted into the Union, March 1.
1846 Iowa admitted into the Union.
Congress declares war against Mexico, May 11.
1847 Battles of Buena Vista, Vera Cruz, Cerro Gordo, Contreras, Molino del Rey, and Chapultepec.
Mormons found Salt Lake City.
1648 Treaty of peace with Mexico, May 18.
Wisconsin admitted into the Union, May 29.
Discovery of gold in California.
1849 Zachary Taylor, 12th President U. S.
1850 Zachary Taylor died July 9.
Millard Fillmore, 13th President U. S.
The "Omnibus Bill" passed, Sept. 18.
California admitted into the Union, Sept. 9.
1851 Fugitive Slave Law passed.
1653 Franklin Pierce, 14th President U. S.
1854 Treaty with Japan.
Passage of the Kansas and Nebraska Bill.
The Missouri Compromise repealed.
Troubles in Kansas.
1855 Niagara suspension bridge completed.
1856 Kansas refused admission into the Union, April 11.
1857 James Buchanan, 15th President U. S.
The Dred Scott decision.
The Mormon rebellion in Utah.
Civil war in Kansas.
1858 Minnesota admitted into the Union, May 11.
Atlantic cable completed. First message received Aug. 20.
The great campaign of Mr. Lincoln and Senator Douglas.
1859 Oregon admitted into the Union, Feb. 12.
Negro insurrection at Harper's Ferry, Va., under John Brown, Oct. 17; Brown hanged Dec. 2.
Victoria Bridge, Montreal, opened.
1660 Japanese embassy at Washington, May 14.
Great Eastern crosses the Atlantic, June 17-27.
Prince of Wales visits Canada and U. S.
South Carolina secedes, Dec 20.
Oil wells discovered in Pennsylvania.
1861 Abraham Lincoln, 16th President U. S.
Mississippi secedes, January, 9.
Florida, Alabama, Georgia and Louisiana follow, January 10, February 1.
Kansas admitted into the Union, Jan. 29.
Territory of Dakota organized, March 2.
Confederates take Fort Sumpter, April 12.
Virginia secedes, April 17.
Southern ports blockaded, April 19.
Arkansas secedes, May 6; Tennessee secedes, May 9; North Carolina secedes May 20.
Great Britain and France recognize Confederate States as belligerents, June 15.
Confederate Congress meets at Richmond, July 20.
First battle of Bull Run, July 21.
Jefferson Davis, President of Confederate States, November 30.
Suspension of specie payments in Federal States, December 31.
1662 Encounter of *Merrimac* and *Monitor* in James River, May 9.
Federals take New Orleans, April 23.
Battles on the Chickahominy, June 25, July 1.
Battle of Bull Run, August 30.
Battle of South Mountain, September 14.
Battle of Antietam, September 17.
Battle of Fredericksburg, December 13.
1863 Emancipation Proclamation, January 1.
West Virginia made a State, January 1.
Stonewall Jackson mortally wounded at Chancellorsville, May 2; died May 9.
Gen. Grant takes Vicksburg, July 4.
Battles of Gettysburg, July 1-3.
Federals take Fort Hudson, July 8.
Federals occupy Chattanooga, Sept. 10.
First Fenian Convention meets at Chicago, November 25.
1864 The *Kearsage* sinks the *Alabama* off Cherbourg, June 19.
Fugitive Slave Law repealed, June 23.
Federals hold Atlanta, September 2.
Nevada admitted into the Union, Oct. 31.
Gen. Sherman holds Savannah, Dec. 31.
1665 Gen. Grant takes Richmond, April 3.
Gen. Lee surrenders, April 9.
Lincoln assassinated, April 14.
Vice President Johnson succeeds, April 15.
Jeff. Davis captured, May 10.
End of Civil War.
Slavery abolished in United States, December 18.
1866 United States Congress passes Civil Rights Bill, April 12.
Fenian raids into Canada, May 31, June 7.
Tennessee re-admitted into the Union.
1867 Nebraska admitted into the Union, March 1.
Russian America ceded to the U. S.
Dominion of Canada constituted, March 29.
1868 Attempted impeachment of President Johnson, Feb. 25.
The Fourteenth Amendment adopted.
Arkansas, Alabama, Georgia, Florida, Louisiana, North Carolina and South Carolina re-admitted into the Union.
1869 Ulysses S. Grant, 18th President U. S.
The Pacific Railroad completed.
Great monetary panic in New York city.
1870 The Fifteenth Amendment adopted.
Virginia, Mississippi and Texas re-admitted into the Union.
1871 Burning of Chicago, Oct. 8-10.
1672 The Alabama claims settled.
Great fire in Boston, Nov. 9-11.
Boundary dispute between United States and Great Britain settled.
1673 Modoc War.
1878 Centennial celebration at Philadelphia, May 10.
The Sioux War, June 25.
Colorado admitted into the Union, August 2.
1877 Rutherford B. Hayes, 19th President U. S.
Great railroad strike, July 18-30.
1878 The act remonetizing silver passed by Congress.
Gold sells at par in Wall Street, Dec. 17.
1879 United States resumes specie payment, January 1.
Jeanette sails from San Francisco for North Pole, July 9.
1881 James A. Garfield, 20th President U. S.
Attempted assassination of Garfield, July 2.
Garfield died September 19.
Chester A. Arthur, 21st President U. S., Sept. 22.
Two cent letter postage goes into effect, October 1.
Earthquake in San Fancisco, October 13.
1682 Guiteau found "guilty as indicted," January 25. Hung June 30.
Transit of Venus, December 6.
1883 Snow falls in San Francisco the first time in seventeen years, January 1.
New York and Brooklyn Bridge opened, May 24.
General U. S. Grant died July 23d at Mount McGregor, New York, and was buried at Riverside Park, New York, August 8th, 1885.
Washington monument completed, Dec. 6, 1884.
1884 World's Fair at New Orleans opened, Dec. 6.
1885 Death of Schuyler Colfax, Jan. 13.
Dedication of Washington Monument, Feb. 21.
Grover Cleveland, 22d President U. S.
1866 Great eight-hour labor movement, May 1st. Haymarket riot, Chicago, May 4th. Terrific cyclones and storms through the West, May 11th to 20th. President Cleveland married June 2d.
Samuel J. Tilden died, August 4.
The great Anarchist trial ended at Chicago, Ill., August 20.
Death of Ex President Chester A. Arthur, Nov. 18.
Death of Gen. John A. Logan, Dec. 26.
1887 The President signs the Inter-state Commerce bill, February 4.
Rev. Henry Ward Beecher died, March 8.
Wm. A. Wheeler died June 24.
Samuel Fielden and Michael Schwab, the Chicago Anarchists, imprisoned for life, Nov 10.
Louis Lingg commits suicide, Nov. 10.
August Spies, A. R. Parsons, Adolph Fischer and George Engel executed Nov. 11.
1888 Terrible blizzard in New York and vicinity, March 13-15.
Ex-Senator Roscoe Conkling died April 18.
Democratic National Convention at St Louis, nominated Grover Cleveland, of New York, for President, and Allan G. Thurman, of Ohio, for Vice-President, June 6.
Republican National Convention at Chicago nominated Benjamin Harrison, of Indiana, for President, and Levi P. Morton, of New York, for Vice-President, June 25.
General Philip H. Sheridan died, Aug. 5.
Benjamin Harrison and Levi P. Morton elected President and Vice-President of U. S., Nov. 6.
1889 The President signs the bill making North Dakota, South Dakota, Montana, and Washington, States of U. S., Feb. 22.
Benjamin Harrison and Levi P. Morton inaugurated President and Vice-President of the United States, March 4th.
Terrible flood at Johnstown, Pa., caused by bursting of a reservoir. The entire valley of the Conemaugh flooded. Loss of life estimated at 5,000. Loss of property almost incalculable. May 31, June 1.
The business portion of Seattle, Washington, destroyed by fire, June 6.
Cronin trial began Aug. 30, ended Dec. 16.
1890 Samuel J. Randall died, April 13.
The World's Fair Bill passed the Senate, April 21. President Harrison signed the bill April 25.
Monument to Robert E. Lee was unvailed at Richmond, Va., May 29.
Idaho became a State, July 3.
Wyoming became a State, July 10.
Death of Gen. Clinton B. Fisk, July 9.
Death of Major-General John C. Fremont, July 13.
The McKinley Tariff Bill Signed by President Harrison, Oct 1.
Death of B. P. Shillaber, the famous "Mrs. Partington," Nov. 23.
Outbreak of the Indians, Dec.
Death of Sitting Bull, Dec. 15.
The President issued a proclamation announcing the fact that the "World's Fair" will be held in Chicago in 1893, Dec. 24.
Death of Gen. F. E. Spinner, Ex-Treasurer of the U. S., Dec. 31.
1891 Death of Wm. Windom, Secretary of the Treasury, Jan. 29.
Death of Admiral David D. Porter, Feb. 13.
Death of Gen. W. T. Sherman, Feb. 14.

PRESIDENTS OF THE UNITED STATES WITH THEIR CABINETS FROM 1789 TO 1889

Presidents.	Inaugurated.	Vice-Presidents	Inaugurated.	Sec'y of State.	Appointed.	Sec'y of Treas'y.	Appointed.	Sec'y of War.	Appointed.	Sec'y of Navy.	Appointed.	Sec. of Interior	Appointed.	Postmaster Gen.	Appointed.	Attorney Gen.	Appointed.
George Washington	1789	John Adams	1789	Thomas Jefferson	1789	Alex. Hamilton	1789	Henry Knox	1789	Henry Knox	1789	Interior Dept. created 1849		Samuel Osgood	1789	E. Randolph	1789
George Washington	1793	John Adams	1793	Edm. Randolph	1794	Oliver Wolcott	1795	T. Pickering	1794	T. Pickering	1794			T. Pickering	1791	Wm. Bradford	1794
				Tim. Pickering	1795			J. McHenry	1796	J. McHenry	1796			Jos. Habersham	1795	Charles Lee	1795
John Adams	1797	Thomas Jefferson	1797	Tim. Pickering	1797	Oliver Wolcott	1797	J. McHenry	1797	George Cabot	1798			Jos. Habersham	1797	Charles Lee	1797
				John Marshall	1800	S. Dexter	1800	S. Dexter	1800	B. Stoddert	1798						
								John Marshall	1800								
								Rog. Griswold	1801								
Thomas Jefferson	1801	Aaron Burr	1801	James Madison	1801	S. Dexter	1801	H. Dearborn	1801	B. Stoddert	1801			Jos. Habersham	1801	Th. Parsons	1801
Thomas Jefferson	1805	George Clinton	1805			Albert Gallatin	1802			Robert Smith	1802			Gideon Granger	1802	Levi Lincoln	1801
										J. Crowinshield	1805					Robert Smith	1805
																J. Breckenridge	1805
																C. A. Rodney	1807
James Madison	1809	George Clinton	1809	Robert Smith	1809	Albert Gallatin	1809	William Eustis	1809	Paul Hamilton	1809			Gideon Granger	1809	C. A. Rodney	1809
James Madison	1813	Elbridge Gerry	1813	James Monroe	1811	G. W. Campbell	1814	J. Armstrong	1813	William Jones	1813			R. J. Meigs	1814	W. Pinckney	1811
						Alex. J. Dallas	1814	James Monroe	1814	B. W. Crowinshield	1814					Richard Rush	1814
								W. H. Crawford	1815								
James Monroe	1817	Dan. D. Tompkins	1817	John Q. Adams	1817	W. H. Crawford	1817	Isaac Shelby	1817	B. W. Crowinshield	1817			R. J. Meigs	1817	William Wirt	1817
James Monroe	1821							J. C. Calhoun	1817	S. Thompson	1818			John McLean	1823		
										John Rodgers	1823						
										S. L. Southard	1823						
John Q. Adams	1825	John C. Calhoun	1825	Henry Clay	1825	Richard Rush	1825	James Barbour	1825	S. L. Southard	1825			John McLean	1825	William Wirt	1825
								P. B. Porter	1828								
Andrew Jackson	1829	John C. Calhoun	1829	Martin VanBuren	1829	Samuel D. Ingham	1829	John H. Eaton	1829	John Branch	1829			W. T. Barry	1829	J. M. Berrien	1829
Andrew Jackson	1833	Martin VanBuren	1833	Ed. Livingston	1831	Louis McLane	1831	Lewis Cass	1831	L. Woodbury	1831			Amos Kendall	1835	R. B. Taney	1831
				Louis McLane	1833	William J. Duane	1833			M. Dickerson	1834					B. F. Butler	1834
				John Forsyth	1834	Roger B. Taney	1833										
						Levi Woodbury	1834										
Martin VanBuren	1837	R. M. Johnson	1837	John Forsyth	1837	Levi Woodbury	1837	J. R. Poinsett	1837	M. Dickerson	1837			Amos Kendall	1837	B. F. Butler	1837
										J. K. Paulding	1838			John M. Niles	1840	Felix Grundy	1838
																H. D. Gilpin	1840
Wm. H. Harrison	1841	John Tyler	1841	Daniel Webster	1841	Thomas Ewing	1841	John Bell	1841	Geo. E. Badger	1841			Francis Granger	1841	J. J. Crittenden	1841
John Tyler	1841			Hugh S. Legare	1843	Walter Forward	1841	John C. Spencer	1841	Abel P. Upshur	1841			C. A. Wickliffe	1841	H. S. Legare	1841
				Abel P. Upshur	1843	John C. Spencer	1843	James M. Porter	1843	David Henshaw	1843					John Nelson	1844
				John Nelson	1844	George M. Bibb	1844	Wm. Wilkins	1844	T. W. Gilmer	1844						
				John C. Calhoun	1844					John Y. Mason	1844						
James Knox Polk	1845	George M. Dallas	1845	James Buchanan	1845	Robt. J. Walker	1845	W. L. Marcy	1845	Geo. Bancroft	1845			Cave Johnson	1845	J. Y. Mason	1845
										John Y. Mason	1846					N. Clifford	1846
																Isaac Toucey	1848
Zachary Taylor	1849	Millard Fillmore	1849	John M. Clayton	1849	W. M. Meredith	1849	G. W. Crawford	1849	Wm. B. Preston	1849	Thomas Ewing	1849	Jacob Collamer	1849	R. Johnson	1849
Millard Fillmore	1850			Daniel Webster	1850	Thomas Corwin	1850	Winfield Scott	1850	Wm. A. Graham	1850	A. H. H. Stuart	1850	Nathan K. Hall	1850	J. J. Crittenden	1850
				Edward Everett	1852			Chas. M. Conrad	1850	J. P. Kennedy	1852			S. D. Hubbard	1852		
Franklin Pierce	1853	Wm. R. King	1853	William L. Macy	1853	James Guthrie	1853	Jefferson Davis	1853	James C. Dobbin	1853	R. McClelland	1853	James Campbell	1853	Caleb Cushing	1853
James Buchanan	1857	J. C. Breckenridge	1857	Lewis Cass	1857	Howell Cobb	1857	John B. Floyd	1857	Isaac Toucey	1857	J. Thompson	1857	Aaron V. Brown	1857	J. S. Black	1857
				Jeremiah S. Black	1860	Philip F. Thomas	1860	Joseph Holt	1860					Joseph Holt	1859	E. M. Stanton	1860
						John A. Dix	1861							Horatio King	1861		
Abraham Lincoln	1861	Hannibal Hamlin	1861	Wm. H. Seward	1861	Salmon P. Chase	1861	S. Cameron	1861	Gideon Wells	1861	Caleb B. Smith	1861	Montg. Blair	1861	Edw. Bates	1861
						W. P. Fessenden	1864	E. M. Stanton	1861			John P. Usher	1863	Wm. Dennison	1864	James Speed	1864
Abraham Lincoln	1865	Andrew Johnson	1865			Hugh McCulloch	1865					James Harlan	1865				
Andrew Johnson	1865																
								Ulysses S. Grant	1867			O. H. Browning	1866	A. W. Randall	1866	H. F. Stanbury	1866
								Lorenzo Thomas	1868							O. H. Browning	1868
								J. M. Schofield	1868							W. M. Evarts	1868
Ulysses S. Grant	1869	Schuyler Colfax	1869	E. B. Washburn	1869	Geo. S. Boutwell	1869	J. M. Schofield	1869	Adolph E. Borie	1869	J. D. Cox	1869	J. A. J. Cresswell	1869	E. R. Hoar	1869
Ulysses S. Grant	1873	Henry Wilson	1873	Hamilton Fish	1869	W. A. Richardson	1873	J. A. Rawlins	1869	G. W. Robeson	1869	C. Delano	1870	Jas. W. Marshall	1874	A. T. Ackerman	1870
						Benj. H. Bristow	1874	W. W. Belknap	1869			Zach. Chandler	1875	Marshall Jewell	1874	E. S. Pierrepont	1875
						L. M. Morrill	1876	Jas. D. Cameron	1876					Jas. N. Tyner	1876	G. H. Williams	1876
																A. Taft	1876
Rutherford B Hayes	1877	Wm. A. Wheeler	1877	Wm. M. Evarts	1877	John Sherman	1877	G. W. McCrary	1877	R. W. Thompson	1877	Carl Schurz	1877	D. M. Keys	1877	H. Devens	1877
										Nathan Goff, Jr.	1881						
James A. Garfield	1881	Chester A. Arthur	1881	James G. Blaine	1881	William Windom	1881	Robt. T. Lincoln	1881	Wm. H. Hunt	1881	S. J. Kirkwood	1881	Thomas L. James	1881	W'ne MacVeagh	1881
Chester A. Arthur	1881			F.T.Frelinghuys'n	1881	Charles J. Folger	1881			Wm. E. Chandler		Henry M. Teller		Timothy O. Howe	1881	B. H. Brewster	1881
						Hugh McCulloch								Walter Q Gresham	1883		
Grover Cleveland	1885	T. A. Hendricks	1885	T. F. Bayard	1885	Dan'l Manning	1885	W. C. Endicott	1885	W. C. Whitney	1885	W. F. Vilas	1885	Don M. Dickinson	1885	A. H. Garland	1884
						L. C. Fairchild							1887		1887		
Benjamin Harrison	1889	Levi P. Morton	1889	Jas. G. Blaine	1889	Chas. Foster	1891	R. Proctor	1889	Benj. F. Tracy	1889	J. W. Noble	1889	J. Wanamaker	1889	W. H. H. Miller	1889

Jeremiah Rusk Sec'y of Agriculture

THE U. S. HOUSE OF REPRESENTATIVES ACCORDING TO THE APPORTIONMENT UNDER EACH CENSUS FROM 1789–1883.

(The last Apportionment Bill was passed February 20, 1882.)

States.	Admit'd to the Union.	Number of Representatives for each State. Constitution 1789.	1st Census, from Mar. 4, 1793.	2d Census, from Mar. 4, 1803.	3d Census, from Mar. 4, 1813.	4th Census from Mar. 4, 1823.	5th Census from Mar. 4, 1833.	6th Census from Mar. 4, 1843.	7th Census from Mar. 4, 1853.	8th Census from Mar. 4, 1863.	9th Census from Mar. 4, 1873.	10th Census, from March 4, 1883.
Ratio of Represent'n.		30,000	33,000	33,000	35,000	40,000	47,000	70,000	93,000	127,381	131,425	151,894
Alabama	1819					3	1	7	7	6	8	8
Arkansas	1836							1	2	3	4	5
California	1850								2	3	4	6
Colorado	1876										*1	1
Connecticut		5	7	7	7	6	6	4	4	4	4	4
Delaware		1	1	1	2	1	1	1	1	1	1	1
Florida	1845								1	1	2	2
Georgia		3	2	4	6	7	9	8	8	7	9	10
Illinois	1818					1	3	7	9	14	19	20
Indiana	1816					3	7	10	11	11	13	13
Iowa	1846								2	6	9	11
Kansas	1861									1	3	7
Kentucky	1792		2	6	10	12	13	10	10	9	10	11
Louisiana	1812					3	3	4	4	5	0	6
Maine	1820					7	8	7	6	5	5	4
Maryland		6	8	9	9	9	8	6	6	5	6	6
Massachusetts		8	14	17	20	13	12	10	11	10	11	12
Michigan	1837							3	4	6	9	11
Minnesota	1858								*2	2	3	5
Mississippi	1817					1	2	4	5	5	6	7
Missouri	1821					1	2	5	7	9	13	14
Nebraska	1867									*1	1	3
Nevada	1864									*1	1	1
New Hampshire		3	4	5	6	6	5	4	3	3	3	2
New Jersey		4	5	6	6	6	6	5	5	5	7	7
New York		6	10	17	27	34	40	34	83	31	33	34
North Carolina		5	10	12	13	13	13	9	8	7	8	9
Ohio	1802				6	14	19	21	21	19	20	21
Oregon	1859								*1	1	1	1
Pennsylvania		8	13	18	23	26	28	24	25	24	27	28
Rhode Island		1	2	2	2	2	2	2	2	2	2	2
South Carolina		5	6	8	9	9	9	7	6	4	5	7
Tenessee	1796			3	6	9	13	11	10	8	10	10
Texas	1845								2	4	6	11
Vermont	1791		2	4	6	5	5	4	3	3	3	2
Virginia		10	19	22	23	22	21	15	13	11	9	10
West Virginia	1863										8	4
Wisconsin	1848								3	6	8	9
Whole Number		65	105	141	181	243	240	223	237	243	293	325

*These States admitted subsequent to the apportionment.

Capitals, Temperature, Settlement, &c., of the United States.

States and Territories.	Capitals.	Mean Annual Tem're.	Date of Sett'nt.	Represent't's.	Governor's Salary.	Governor's Term.
Alabama	Montgomery	66°	1711	8	$3,000	2 years.
Arkansas	Little Rock	63	1685	5	3,000	2 "
California	Sacramento	55	1769	6	6,000	4 "
Colorado	Denver	48	1859	1	5,000	2 "
*Connecticut	Hartford	50	1633	4	4,000	2 "
*Delaware	Dover	53	1637	1	2,000	4 "
Florida	Tallahassee	69	1565	2	3,500	4 "
*Georgia	Atlanta	58	1733	10	8,000	2 "
Illinois	Springfield	50	1683	20	6,000	4 "
Indiana	Indianapolis	51	1702	13	5,000	4 "
Iowa	Des Moines	49	1833	11	3,000	2 "
Kansas	Topeka	51	1850	7	3,000	2 "
Kentucky	Frankfort	56	1775	11	5,000	4 "
Louisiana	Baton Rouge	69	1699	6	4,000	4 "
Maine	Augusta	45	1625	4	2,000	2 "
*Maryland	Annapolis	54	1634	6	4,500	4 "
*Massachus't's	Boston	48	1620	12	5,000	1 "
Michigan	Lansing	47	1670	11	1,000	2 "
Minnesota	St. Paul	42	1846	5	5,000	2 "
Mississippi	Jackson	64	1716	7	4,000	4 "
Missouri	Jefferson City	55	1764	14	5,000	4 "
Nebraska	Lincoln	49	1854	3	2,500	2 "
Nevada	Carson City	50	1861	1	5,000	4 "
*New Hamps'e	Concord	46	1623	2	2,000	2 "
*New Jersey	Trenton	53	1624	7	5,000	3 "
*New York	Albany	48	1614	34	10,000	3 "
*North Carol'a	Raleigh	59	1663	9	3,000	4 "
Ohio	Columbus	53	1788	21	8,000	2 "
Oregon	Salem	53	1811	1	1,500	4 "
*Pennsylvania	Harrisburg	54	1682	28	10,000	4 "
*Rhode Island	Providence&Newp't	48	1636	2	1,000	1 "
*S. Carolina	Columbia	62	1670	7	3,500	2 "
Tennessee	Nashville	58	1757	10	4,000	2 "
Texas	Austin	67	1715	11	4,000	2 "
Vermont	Montpelier	43	1724	2	1,500	2 "
*Virginia	Richmond	57	1607	10	5,000	4 "
West Virginia	Charleston	52		4	2,700	4 "
Wisconsin	Madison	45	1669	9	5,000	2 "
Alaska	Sitka	46			3,000	4 "
Arizona	Prescott	69	1590		3,500	4 "
North Dakota	Bismarck	47	1859		8,000	2 "
D. of Columbia		55				
Idaho	Boise City	52	1842		2,600	4 "
Indian Ter.	Tahlequah	60				
Montana	Helena	43	1852		2,600	4 "
New Mexico	Santa Fe	51	1537		2,600	4 "
Utah	Salt Lake City	52	1847		3,500	4 "
Washington	Olympia	51	1845		4,000	4 "
Wyoming	Cheyenne	41	1867		2,600	4 "
South Dakota	Pierre		1859		2,500	1 "
United States.	Washington, D. C.					

*The thirteen original States.

TIME OF RESIDENCE REQUIRED IN STATE, COUNTY AND PRECINCT BEFORE VOTING.

	STATE.	COUNTY.	TOWN.	WARD OR PRECINCT.
Alabama	1 year	3 months		30 days
Arizona	1 year	10 days		
Arkansas	1 year	6 months		30 days
California	1 year	90 days		30 days
Colorado	0 months	90 days		10 days
Connecticut	1 year		0 months	
Delaware	1 year	1 month		
Florida	1 year	0 months		
Georgia	1 year	6 months		
Idaho	4 months	30 days		
Illinois	1 year	90 days		30 days
Indiana	6 months		60 days	30 days
Iowa	6 months	60 days		
Kansas	6 months			30 days
Kentucky	2 years	1 year		60 days
Louisiana	1 year	6 months		30 days
Maine	3 months	3 months	3 months	
Maryland	1 year	6 months		1 day
Massachusetts	1 year			6 months
Michigan	3 months	10 days		10 days
Minnesota	4 months	10 days		10 days
Mississippi	0 months	1 month		
Missouri	1 year	60 days	60 days	60 days
Montana	1 year			
Nebraska	6 months	40 days		10 days
Nevada	6 months	30 days		
New Hampshire	6 months		6 months	
New Jersey	1 year	5 months		
New Mexico	6 months	3 months		30 days
New York	1 year	14 months		30 days
North Carolina	1 year	90 days		
North Dakota	1 year	6 months		90 days
Ohio	1 year	30 days		20 days
Oregon	6 months	90 days		
Pennsylvania	1 year			2 months
Rhode Island	1 year		6 months	
South Carolina	1 year	60 days		
South Dakota	1 year	6 months		30 days
Tennessee	1 year	6 months		
Texas	1 year	0 months		
Utah	6 months			
Vermont	1 year			
Virginia	1 year	3 months	6 months	
Washington	1 year	90 days		30 days
West Virginia	1 year	30 days		
Wisconsin	1 year			
Wyoming	90 days			

IMPORTANT INVENTIONS, WITH NAME OF INVENTOR AND DATE OF INVENTION.

NAME OF INVENTION.	NAME OF INVENTOR.	DATE.
Air Gun	Marin	1895
Air Pump	Otto von Guericke	654
Anastatic Printing	Baldermus	1841
Anchor	Anacharsis	594 BC
Anemometer	Wolfius	1709
Balloon	Montgolfier	1783
Barometer	Evangelista Torricelli	1643
Bellows	Anacharsis the Scythian	593 BC
Camel machine	Meuvis Meindertzoon Bakker	1688
Camera Lucida	Dr. Hooke	1685-1703
Camera Obscura	Roger Bacon	1297
Cannon	Chinese (Brass Cunon to John Owen)	About 618 BC
Chronoscope	Wheatstone	1840
Clock	First one erected in Padua	11th Century
Compass	Chinese	1115 BC
Cotton Gin	Eli Whitney	1793
Dial	Anaximander	550 BC
Diving Bell	Unknown	1509
Electric Clock	Wheatstone	1840
Electric Light	Sir Humphrey Davy	1813
Electrotype	Spencer and Jacobi	1837
Engraving	Chinese	1000 BC
Fire Arms	Unknown	1364
Fire Engine	Hautsch	1657
Gas	Van Helmont	1600-1625
Gas Meter	Clegg	1815
Geographical Maps	Anaximander	550 BC
Glass	Phœnicians	
Gunpowder	Barthold Schwarz	1330
Hydraulic Press	Joseph Bramah	1796
Hydraulic Ram	Montgolfier	1797
Kaleidoscope	David Brewster	1814
Lightning Conductor	Benjamin Franklin	1752
Lithography	Alois Senefelder	1798
Locomotive	Watt	1759
Matches	Walker	1827
Microscope	Zacharias Jansen	1590
Organ	Archimedes and Ctesibius	220-100 BC
Phonograph	Thomas A. Edison	1877
Photography	Thomas Wedgwood	1802
Piano Forte	Bartolommeo Christofali	1714
Pneumatic Railway	Henry Pinkus	1835
Stocking Frame	William Lee	1589
Printing	Johann Gutenberg	1438
Railroad	Beaumont	1672
Ruling Machine	By a Hollander; subsequently improved by Payne, Woodmason and Brown	1782
Sewing Machine	Elias Howe	1841
Steamboat	Robert Fulton	1807
Steam Engine	James Watt	1763
Telegraph	Samuel F. B. Morse	1837
Torpedo	David Bushnell	1777
Telephone	Elisha Gray, A. Graham Bell, A. C. Dolbear, and Thomas A. Edison	1877
Telescope	Hans Lippersheim, Jacob Adriansz	1608
Thermometer	Drebbel, Sanctorius	1609
Watch	Said to have been first invented at Nuremberg, 1477, although it is affirmed that Robert King, of Scotland, had a watch about 1310. Spring watches have been ascribed to Dr. Hooke, and by some to Huyghens, about 1658; the anchor escapement, by Clement, 1680; the horizontal watch by Graham, 1724; repeating watches by Barlowe, in 1676.	1477

EXEMPTION LAWS OF UNITED STATES AND TERRITORIES.

	VALUE OF PERSONAL PROPERTY.	ACRES OF LAND.	VALUE OF HOMESTEAD.
Alabama	$1,000	100	$2,000
Arizona	900		5,000
Arkansas	500	160	2,500
California	900		5,000
Colorado	1,000	Any number	2,000
Connecticut	500		*
Dakota	1,500	160	*
Delaware	200		*
District of Columbia	300		*
Florida	1,000 No waiver	160	
Georgia	300	50	1,600
Idaho	300		5,000
Illinois	300		1,000
Indiana	600		*
Iowa	200	40	No limit
Kansas	800	160	No limit
Kentucky	200		1,000
Louisiana	†	160	†
Maine	About 300		500
Maryland	100		*
Massachusetts	About 450		800
Michigan	400	40	1,500
Minnesota	500	80	
Mississippi	550	80	2,000
Missouri	300	160	1,500
Montana	900		5,000
Nebraska		100	2,000
Nevada	900		5,000
New Hampshire	About 450		600
New Jersey	200		1,000
New Mexico	900		5,000
New York	250		1,000
North Carolina	500		1,000
Ohio	100		1,000
Oregon	175		*
Pennsylvania	300		*
Rhode Island	500		*
South Carolina	500		1,000
Tennessee	1,200		1,000
Texas		200	5,000
Utah			1,000
Vermont	200		500
Washington Territory	‡	‡	‡
West Virginia	200		1,000
Wisconsin	450	40	
Wyoming	900		5,000

* No Homestead Law. † The homestead, land and personal property not to exceed $2,000. ‡ Similar to California.

A TABLE EXHIBITING THE DIFFERENCE OF TIME BETWEEN WASHINGTON AND THE PLACES NAMED.

When the clock is at 12, noon, at Washington, it is at

Philadelphia	12.07	p.m.
Baltimore	12.01	"
Wilmington, Del.	12.05	"
Jersey City, N. J.	12.12	"
New York City	12.11	"
Springfield, Mass.	12.18	"
Newport, R. I.	12.27	"
Hartford, Conn.	12.17	"
Burlington, Vt.	12.15	"
Portsmouth, N. H.	12.25	"
Bangor, Me.	12.33	"
Norfolk, Va.	12.03	"
Augusta, Me.	12.29	"
Concord, N. H.	12.22	"
Montpelier, Vt.	12.18	"
New Haven, Conn.	12.17	"
Providence, R. I.	12.22	"
Boston, Mass.	12.24	"
Albany, N. Y.	12.13	"
Trenton, N. J.	12.09	"
Dover, Del.	12.06	"
Annapolis, Md.	12.02	"
Harrisburg, Pa.	12.01	"
Quebec, C. E.	12.23	"
Kingston, C. W.	12.02	"
Montreal, C. E.	12.11	"
Wilmington, N. C.	11.56	a.m.
Charleston, S. C.	11.48	"
Savannah, Ga.	11.44	"
St. Augustine, Fla.	11.42	"
Mobile, Ala.	11.16	"
Vicksburg, Miss.	11.04	"
New Orleans, La.	11.07	"
Knoxville, Tenn.	11.33	"
Memphis, Tenn.	11.98	"
Louisville, Ky.	11.25	"
Cleveland, O.	11.40	"
Fort Wayne, Ind.	11.28	"
Chicago, Ill.	11.17	"
St. Louis, Mo.	11.08	"
Iowa City, Ia.	11.02	"
Galveston, Tex.	10.49	"
Corpus Christi, Tex.	10.38	"
Salt Lake City, Utah	9.40	"
San Francisco, Cal.	8.58	"
Portland, Ore.	8.57	"
Ft. Wallawalla, W. T.	9.16	"
Fort Kearney, Neb.	10.31	"
Pike's Peak, Kas.	10.08	"
Janesville, Wis.	11.12	"
Milwaukee, Wis.	11.16	"
Detroit, Mich.	11.36	"
Lansing, Mich.	11.30	"
Madison, Wis.	11.12	"
St. Paul, Minn.	10.55	"
Lecompton, Kas.	10.46	"
Omaha, Neb.	19.44	"
Olympia, W. T.	9.57	"
Salem, Ore.	9.56	"
Sacramento, Cal.	9.02	"
Fillmore City, Utah	9.39	"
Santa Fe, N. M.	10.04	"
Austin, Tex.	10.37	"
Des Moines, Ia.	10.53	"
Jefferson City, Mo.	10.59	"
Springfield, Ill.	11.09	"
Indianapolis, Ind.	11.24	"
Columbus, O.	11.36	"
Frankfort, Ky.	11.29	"
Nashville, Tenn.	11.21	"
Little Rock, Ark.	10.59	"
Baton Rouge, La.	11.30	"
Jackson, Miss.	11.07	"
Montgomery, Ala.	11.26	"
Tallahassee, Fla.	11.61	"
Milledgeville, Ga.	11.35	"
Columbus, S. C.	11.44	"
Raleigh, N. C.	11.55	"
Richmond, Va.	11.58	"
Buffalo, N. Y.	11.52	"
Rochester, N. Y.	11.56	"
Charlottetown, Prince E. Island	12.55	"
Portland, Me.	12.27	"
St. John, N. B.	1.38	"
Halifax, N. S.	12.54	"
Augusta, Ga.	11.40	"
Natchez, Miss.	11.03	"
Frederickton, N. B.	2.40	p.m.
Cincinnati, O.	11.30	a.m.
Quincy, Ill.	11.02	"
Toronto, C. W.	11.50	"
Sioux Falls City, Dak.	10.42	"
Ottawa, C. W.	12.05	p.m.
Sault St. Mary, Mich.	11.81	a.m.
Pittsburgh, Pa.	11.43	"
London, Eng.	5.08	p.m.
Edinburg, Scot.	4.56	"
Lisbon, Port.	4.32	"
Honolulu, S. Islands	6.30	a.m.
Auckland, N. Z.	4.58	"
Sidney, Australia	3.13	"
Pekin, China	12.54	p.m.
Frankfort, Germany	5.43	"
Berne, Switz.	5.38	"
Rome, Italy	5.58	"
Berlin, Prus.	6.02	"
Cape of Good Hope	6.22	"
St. Petersburg, Rus.	7.10	"
Jerusalem, Pal.	8.00	"
Calcutta, Ind.	11.02	"
Constantinople, Tur.	7.04	"
Vienna, Austria	6.14	"
Paris, France	5.17	"
Dublin, Ireland	4.42	"
Mexico, Mexico	10.32	"
Vera Cruz, Mexico	10.43	"
San Salvador, Cent. A.	11.11	"
Nicaragua, Cent. A.	11.26	"
Havana, Cuba	11.38	"
Spanishtown, Jam.	12.00	a.m.
St. Domingo, St. D.	12.29	p.m.
Rio Janeiro, Brazil	2.14	"
Cape Horn	12.40	"
Santiago, Chili	12.26	"
Georgetown, B. Ga.	1.16	"
Buenos Ayres, Arg. Rep.	1.16	"
Lima, Peru	11.59	a.m.
Panama	11.59	"

COMPOUND INTEREST TABLE.

Showing the Accumulation of Principal and Interest on One Dollar, from One to Fifty Years, at various Rates per Annum, from 3 to 10 per cent., Interest Compounded Semi-annually.

No. of Years.	3 per cent.	4 per cent.	4½ per cent.	5 per cent.	6 per cent.	7 per cent.	6 per cent.	10 per cent.
1.	$1.0302	$1.0404	$ 1.0455	$ 1.0506	$ 1.0609	$ 1.0712	$ 1.0816	$ 1.1025
2.	1.0613	1.0824	1.0930	1.1028	1.1255	1.1475	1.1692	1.2155
3.	1.0934	1.1261	1.1438	1.1596	1.1940	1.2292	1.2646	1.3400
4.	1.1264	1.1715	1.1948	1.2184	1.2667	1.3168	1.3678	1.4773
5..	1.1605	1.2188	1.2481	1.2800	1.3439	1.4105	1.4794	1.6287
6.	$1.1956	$1.2681	$ 1.3004	$ 1.3448	$ 1.4257	$ 1.5110	$ 1.6002	$ 1.7957
7..	1.2217	1.3193	1.3643	1.4129	1.5125	1.5186	1.7307	1.9747
6.	1.2680	1.3726	1.4264	1.4845	1.6047	1.7339	1.6720	2.1827
9	1.3073	1.4281	1.4913	1.5596	1.7024	1.8574	2.0247	2.4064
10	1.3463	1.4858	1.5592	1.6385	1.8061	1.9897	2.1899	2.6530
11.	$1.3875	$1.5458	$ 1.6301	$ 1.7234	$ 1.9161	$ 2.1315	$ 2.3687	$ 2.9250
12.	1.4295	1.6082	1.7044	1.8086	2 0326	2.2833	2.5619	3.2248
13.	1.4727	1.6732	1.7820	1.9001	2.1564	2.4459	2.7710	3.5558
14.	1.5172	1.7108	1.8631	1.9963	2.2878	2.6201	2.9971	3.9198
15..	1.5630	1.8111	1.9479	2.0933	2 4271	2.8068	3.2417	4.3216
16	$1.6103	$1.8843	$ 2.0365	$ 2.2027	$ 2.5749	$ 3.0067	$ 3.5062	$ 4.7645
17.	1.6589	1.9604	2.1272	2.3142	2.7317	2.2208	3.7924	5.2529
18.	1.7091	2.0396	2.2240	2.4313	2.8981	3.4502	4.1018	5.7883
19..	1.7607	2.1220	2.3252	2.5544	2.0746	3.6960	4.4365	6.3816
20..	1.8140	2.2076	2.4310	2.6837	2.2618	3.9592	4.7985	7.0362
21.	$1.8686	$2.2970	$ 2.5415	$ 2.8196	$ 3.4605	$ 4.2412	$ 5.1900	$ 7.7574
22..	1.9253	2.3898	2.6572	2.9624	3.6712	4.5433	5.6136	8.5525
23.	1.9835	2.4863	2.7781	3.1123	3.8948	4.8669	6.0716	9.4292
24..	2.0434	2.5868	2.9045	3.2690	4.1320	5.2136	6.5670	10.3957
25.	2.1052	2.6913	3.0367	3.4354	4.3836	5.5849	7.1030	11.4612
26..	$2.1688	$2.8006	$ 3.1749	$ 3.6094	$ 4.6506	$ 5.9827	$ 7 6826	$12.6359
27.	2.2344	2.9131	3.3193	3.7921	4 9338	6 4088	8 3094	13.9311
28.	2.3019	3.0328	3.4703	3.9841	5.2343	6.8653	8.9875	15.3591
29.	2.3715	3.1543	3.6282	4.1858	5.5531	7.3543	9.7208	16.9934
30..	2.4432	3.2818	3.7933	4.3977	5.8913	7.8781	10.5143	18.6691
31..	$2.5170	$3.4144	$ 3.9660	$ 4.6203	$ 6.2500	$ 6.4391	$11.3742	$20.5827
32..	2.5931	3.5523	4.1465	4.8542	6 6307	9.0402	12.3024	22.6924
33	2.6715	3.6958	4.3351	5.0999	7.0345	9 6841	13 3062	25.0184
34.	2.7522	3.8451	4.5324	5.3581	7.4629	10.8738	14.3920	27.5828
35..	2.8354	4.0005	4.7387	5.6294	7.9174	11.1126	15.5664	30.4081
36.	$2.9211	$4.1621	$ 4.9543	$ 5 9144	$ 6.3996	$11.9041	$16.8367	$33.5249
37..	3.0094	4.3302	5.2798	6.2138	8.9111	12.7620	18.2105	36 9612
38..	3.1004	4.5052	5.4146	6.5284	9.4538	13 6709	19.6965	40.7497
39.	3.1941	4.6872	5.6610	6.8589	10 0295	14 6446	21.3038	44.9266
40..	3.2907	4.8766	5.9288	7.2061	10.6403	15.6877	23.0422	49.5316
41..	$3.3901	$5.0736	$ 6.1986	$ 7.5709	$11.2883	$16.8050	$24.9224	$54.6086
42.	3.4926	5.2785	6.4807	7.9542	11.9758	16.0020	26 9561	60.2059
43..	3.5982	5.4928	6.7756	8.3569	12.7051	19.2842	29.1857	66.3771
44.	3.7070	5.7147	7.0840	8.7800	13.8832	20.6577	31 5348	73.1807
45..	3.6191	5.9456	7.4062	9.2245	14.7287	22.1290	34.1080	80.6817
46	$3.9345	$6.1858	$ 7.7430	$ 9.6915	$15.6257	$23.7052	$36.8813	$88.9516
47..	4.0432	6.4357	8.0954	10.1822	16.5773	25.3956	39.8908	98.0692
48..	4.1653	6.6957	8.4638	10.6967	17.5868	27.2022	43.1459	107.1213
49.	4.2914	6.9662	8.8490	11.2383	18.6597	29.1397	46.6666	116.1012
50.	4.4211	7.2477	9.2516	11.8072	19.7941	31.2141	50.4746	130.2066

INTEREST LAWS IN THE UNITED STATES.

Compiled from the latest State and Territorial Statutes.

Laws of each State and Territory regarding Rates of Interest and Penalties for Usury, with the Law or Custom as to Days of Grace on Notes and Drafts.

STATES AND TERRITORIES.	Legal Rate of Int'r'st	Rate Allowed by Contract	PENALTIES FOR USURY.
	per ct.	per cent.	
Alabama	8	8	Forfeiture of entire interest.
Arizona	10	Any rate	None.
Arkansas	6	10	Fort't of principal aad interest.
California	7	Any rate	None.
Colorado	10	Any rate	None, except of excess.
Connecticut	6	6	Forfeiture of excess.
Dakota	7	12	Forfeiture of interest.
Delaware	6	6	Forfeiture of principal.
Dist. of Col'mbia	6	10	Forfeiture of entire interest.
Florida	8	Any rate	None.
Georgia	7	Any rate	None.
Idaho	10	16	Fine of $100, or Imprisonment.
Illinois	6	8	Forfeiture of entire Interest.
Indiana	6	8	Forfeiture of excess of interest.
Iowa	6	8	Forfeit of 10 per c. of amount.
Kansas	7	12	Forfeiture of excess of interest.
Kentucky	6	6	Forfeiture of eatire interest.
Louisiana	5	8	Forfeiture of entire Interest.
Maine	6	Any rate	None.
Maryland	6	6	Forfeiture of excess of interest.
Massachusetts	6	Any rate	None.
Michigan	7	10	None.
Minnesota	7	10	Forfeit. of excess over 10 per c.
Mississippi	6	10	Forfeiture of excess of interest.
Missouri	6	10	Forfeiture of entire interest.
Montana	10	Any rate	None.
Nebraska	7	10	Forfeiture of interest and cost.
Nevada	10	6	None.
New Hampshire	6	6	Forfeiture of thrice the excess.
New Jersey	6	12	Forfeiture of entire interest.
New Mexico	6	Any rate	Forfeiture of entire interest.
New York	6	6	Forft. of principal and Interest.
North Carolina	6	8	Forfeiture of entire interest.
Ohio	6	6	Forft. of excess above 6 per ct.
Oregon	8	10	Forft. of principal and interest.
Pennsylvania	6	6	Forft. of excess of Interest.
Rhode Island	6	Any rate	None.
South Carolina	7	Any rate	None.
Tennessee	6	6	Forft. of ex. int'st and $100 fine.
Texas	8	12	None.
Utah	10	Any rate	None.
Vermont	6	6	Forft. of excess of interest.
Virginia	6	8	Forft. of excess over 6 per ct.
Washington Ter	10	Any rate	None.
West Virginia	6	6	Forft. of excess of interest.
Wisconsin	7	10	Forft. of entire interest.
Wyoming	12	Any rate	None.

Ratio of Persons Engaged in Manufactures and Mechanical and Mining Industries to Total Persons 10 years of age and over, by States, 1880:

Mississippi	1 74	Ohio	10.10
Arkansas	2.13	Wyoming	10.25
Alabama	2.70	Utah	10 51
Texas	2.85	Michigan	10.59
South Carolina	2.95	District of Columbia	11 20
Tennessee	3.40	Maryland	12.27
Georgia	3 46	Delaware	12.76
North Carolina	3.54	Washington	13.09
Florida	4.57	Oregon	13.37
Louisiana	4.73	Maine	13.98
New Mexico	4 98	New York	15 82
Kansas	5.16	Pennsylvania	16.49
Kentucky	5 28	California	17.37
Nebraska	5 74	New Jersey	18.55
Iowa	5.92	New Hampshire	20.28
Virginia	5.95	Arizona	22.40
West Virginia	6.13	Connecticut	23.34
Missouri	7.05	Montana	25 08
Minnesota	7 11	Massachusetts	25.85
Indiana	7.50	Nevada	26.11
Wisconsin	8.96	Idaho	26.12
Illinois	9 06	Colorado	29.96
Dakota	9 11	Rhode Island	30.01
Vermont	9.93	Ratio as above for U. S.	11.65

POSTAL INFORMATION.

DOMESTIC POSTAGE RATES.

Postage on Letters to any part of the United States or Canada, each oz. or fraction thereof ..... 2 cts.
Drop or Local Letters, oz. or fraction thereof ..... 1 ct.
Postal Cards, regardless of quantity ..... 1 ct.
Newspapers to regular subscribers, for local delivery by carrier in city where mailed, for each newspaper ..... 1 ct.
Newspapers to be sent beyond the office of mailing (transient), for each two ounces ..... 1 ct.

Postage on sealed packages, and matter wholly or any part in writing, two cents for every half-ounce or fraction thereof.

REGISTERED LETTERS.—Letters and Valuable Packages may be Registered to any postoffice in the United States on payment of a fee of ten cents and the regular rates of postage.

ONE CENT FOR TWO OUNCES.—Almanacs, books, calendars, catalogues, corrected proofs, hand-bills, maps, music, newspapers, occasional publications, pamphlets, posters, prospectuses and proof-sheets.

ONE CENT FOR EACH OUNCE.—Blank books, blank cards, book manuscript, circulars, engravings, envelopes, flexible patterns, letter paper, lithographs, merchandise, models, photographs, printed blanks, printed cards, ores, metals, minerals, seeds, cuttings, bulbs, roots and stereoscopic views.

The weight of any package must not exceed four pounds.

Domestic Money Orders.

Payable at any Money Order Post-office in the country.

For $10 or less...08c.	For $40 to $50....25c.	For $70 to $ 80...40c.
" 15 to $30....15c.	" 50 " 60....30c.	" 80 " 100...45c.
" 30 " 40....20c.	" 60 " 70....35c.	

Foreign Postage.

	CENTS.		CENTS.
Australia, except New South Wales, Victoria and Queensland, via San Francisco	5	Jamaica	5
Austria	5	Japan	5
Africa, West Coast	15	Melbourn, via San Francisco	12
Africa, South Coast	15	Mexico	5
Argentine Confederation,—British Mail	5	New Zealand, via San Francisco	12
Aspinwall	5	Netherlands	5
Brazil, British Mail	5	New Foundland	5
Belgium	5	New South Wales	12
Bolivis	17	New Grenada	5
Bahamas	5	Norway	5
Bermuda	5	Nova Scotia	3
Burmah	5	Panama	5
Cape of Oood Hope	15	Paraguay	5
Ceylon	5	Peru	5
Costa Rica	5	Poland	5
Cuba	5	Porto Rico	5
Chili	5	Portugal	5
Canada	2	Queensland, via S'n Fr'isco	12
Denmark	5	Russia	5
Egypt	5	Sweden	5
Ecuador	5	Shangbai	5
France	5	Spain	5
Greece	5	San Domingo	5
Germany	5	St. Thomas	5
Great Britain and Ireland	5	Switzerland	5
Hayti	5	Singapore	5
Holland	5	St. Helena	27
Hawaiian Kingdom	5	Siam, via San Francisco	5
-ng Kong	5	Turkey	5
[illegible]	5	Turk's Island	5
		Venezuela	5

Foreign Money Orders.

GERMAN RATES.

On orders not exceeding $10 ..... 15 cents.
Over $10 and not exceeding $20 ..... 30 "
" 20 " " 30 ..... 45 "
" 30 " " 40 ..... 60 "
" 40 " " 50 ..... 75 "

Orders on Holland, Denmark, Sweden and Norway are drawn through the German Exchange, and the fees are the same as for Germany.

Postage on newspapers to all European countries, limit of weight 4 ounces, postage 2 cents.

Postage on other printed matter to all European countries, 1 cent for each two ounces.

BRITISH, SWISS AND AUSTRIAN RATES.

Orders not exceeding $10 ..... 25 cents.
Over $10 and not exceeding $20 ..... 50 "
" 20 " " 30 ..... 70 "
" 30 " " 40 ..... 85 "
" 40 " " 50 ..... 1 00

FEES FOR FRANCE AND ALGERIA.

On orders of $5 and not exceeding $10 ..... 15 cents.
Over $10 and not exceeding $20 ..... 30 "
" 20 " " 30 ..... 45 "
" 30 " " 40 ..... 60 "
" 40 " " 50 ..... 75 "

FEES FOR ITALIAN MONEY ORDERS.

On orders not exceeding $10 ..... 15 cents.
Over $10 and not exceeding $20 ..... 30 "
" 20 " " 30 ..... 45 "
" 30 " " 40 ..... 60 "
" 40 " " 50 ..... 75 "

FEES FOR CANADA MONEY ORDERS.

On orders not exceeding $10 ..... 15 cents.
Over $10 and not exceeding $20 ..... 30 "
" 20 " " 30 ..... 45 "
" 30 " " 40 ..... 60 "
" 40 " " 50 ..... 75 "

Foreign Postage for Newspapers and Other Printed Matter.

AFRICA, SOUTH COAST.

Newspapers, limit of weight for a single paper 4 ounces, postage 3 cents. Other printed matter, weight for a single rate 2 ounces, postage, for each weight, 4 cents.

BOLIVIA. (British Mail via Colon.)

Newspapers, limit of weight for a single paper 4 ounces, postage 4 cents. Other printed matter, weight for a single rate 4 ounces, postage for each weight 10 cents.

CAPE OF GOOD HOPE.

Newspapers, limit of weight for a single paper 4 ounces, postage 4 cents. Other printed matter, weight for single rate 2 ounces, postage for each weight 4 cents.

CHILI.

Newspapers, limit of weight for a single paper 4 ounces, postage 4 cents. Other printed matter, weight for single rate 4 ounces, postage for each weight 10 cents.

HAWAIIAN KINGDOM.

Newspapers, limit of weight for a single paper 2 ounces, postage 1 cent. Other printed matter, weight for single rate 4 ounces, postage for each weight 4 cents.

NEW ZEALAND. (Direct Mail.)

Newspapers, weight for a single paper not limited, postage 2 cents. Other printed matter, weight for single rate 2 ounces, postage for each weight 2 cents.

NEW SOUTH WALES.

Newspapers, weight for a single paper not limited, postage 2 cents. Other printed matter, weight for single rate 4 ounces, postage for each rate 4 cents.

PARAGUAY.

Newspapers, limit of weight for a single paper 4 ounces, postage 4 cents. Other printed matter, weight for single rate 2 ounces, postage for each weight 4 cents.

ST. HELENA.

Newspapers, weight for a single paper not limited, postage 4 cents. Other printed matter, weight for a single rate 4 ounces, postage for each weight 4 cents.

SIAM. (Via San Francisco.)

Newspapers, weight of a single paper not limited, postage 2 cents. Other printed matter, weight for single rate 4 ounces, postage for each rate 6 cents.

Population, Capitals and Public Debt of the Principal Countries of the World.

COUNTRIES.	CAPITAL.	Population	Public Debt.
Argentine Republic	Buenos Ayres	3,026,000	$ 128,047,255
Austria	Vienna	38,000,000	2,095,000,000
Belgium	Brussels	5,853,278	422,464,275
Bolivia	La Paz	2,325,000	21,925,000
Brazil	Rio de Janeiro	11,000,000	431,584,400
Canada	Ottawa	4,550,000	273,914,341
Chili	Santiago	2,400,000	80,409,840
China	Pekin	382,000,000	38,000,000
Colombia	Bogota	4,000,000	21,589,527
Denmark	Copenhagen	2,045,179	54,369,325
Ecuador	Quito	1,116,000	12,928,640
Egypt	Cairo	17,419,980	518,625,840
France	Paris	38,218,903	4,289,815,222
Germany	Berlin	46,840,587	191,652,000
British Empire	London	35,000,000	3,492,154,855
Greece	Athens	1,979,775	91,618,340
Hawaiian Islands	Honolulu	56,897	898,800
India, British	Calcutta	254,000,000	928,355,780
Italy	Rome	29,699,785	246,903,485
Japan	Yeddo	36,700,118	249,108,517
Mexico	Mexico	10,007,000	128,300,000
Morocco	Morocco	6,370,000	....
Netherlands	Amsterdam	33,042,238	432,491,640
Norway	Christiana	1,818,853	37,596,079
Paraguay	Asuncion	293,844	17,461,179
Persia	Teheran	7,653,600	...
Peru	Lima	3,374,000	241,650,000
Portugal	Lisbon	7,249,050	490,403,599
Roumania	Bucharest	5,376,000	149,063,773
Russia, inc. Siberia	St. Petersburg	102,976,000	3,669,944,394
Servia	Belgrade	1,820,000	40,250,695
Siam	Bankok	6,000,000	.....
Spain	Madrid	24,873,621	1,266,456,849
Sweden	Stockholm	4,572,245	66,412,279
Switzerland	Berne	2,906,752	6,120,780
Turkey in Europe	Constantinople	6,000,000	522,293,530
Turkey in Asia	....	17,000,000	
United States	Washington	62,180,540	701,234,668
Uruguay	Montevideo	450,000	59,275,903
Venezuela	Caracas	2,075,215	21,010,000
Total Debts	....	....	28,379,265,637

Table Showing Growth of Large American Cities, from 1840 to 1890.

Cities.	1840.	1850.	1860.	1870.	1880.	1890.
Albany	33,721	50,763	62,367	69,422	90,903	94,640
Allegheny	.....	21,261	28,702	53,180	78,681	104,967
Baltimore	134,379	169,054	212,418	267,354	332,190	434,151
Boston	93,383	136,881	177,812	250,526	362,535	448,477
Brooklyn	36,233	96,838	266,661	396,099	566,689	804,377
Buffalo	18,213	42,261	81,129	337,714	155,137	254,457
Chicago	4,470	29,963	109,260	298,977	503,304	1,098,576
Cincinnati	46,338	115,436	161,044	216,239	255,708	296,309
Cleveland	6,071	17,034	43,417	92,829	160,142	261,546
Detroit	9,102	21,019	45,619	79,577	116,342	205,669
Jersey City	.....	6,856	29,226	82,546	120,718	163,987
Louisville	21,210	43,194	68,033	100,753	123,645	161,005
Milwaukee	1,700	20,061	45,246	71,440	115,578	204,150
Newark	17,290	38,894	71,914	105,059	135,400	181,518
New Haven	14,890	20,345	39,267	50,840	62,882	81,451
New Orleans	102,193	116,375	168,675	191,418	216,140	241,995
New York	312,710	515,547	825,651	942,291	1,206,594	1,515,501
Philadelphia	258,037	340,045	562,529	674,022	846,981	1,046,964
Pittsburg	21,115	46,601	49,217	86,076	156,380	238,4[illegible]3
Providence	23,171	41,513	50,666	68,904	104,850	132,043
Richmond	20,153	27,570	37,910	51,038	63,803	80,838
Rochester	20,191	36,403	48,204	62,386	89,363	138,327
St. Louis	16,469	77,860	160,773	310,864	350,552	460,357
San Francisco	.....	34,776	56,802	149,473	233,957	297,990
Washington	23,364	40,001	61,122	109,199	147,306	229,796

UNITED STATES POST-OFFICE STATISTICS.

Years.	No. of Post-Offices.	Extent of Post Routes in Miles.	Revenue of the Department.	Expenditure of the Department.	Amount Paid for: Salaries of Postmasters.	Amount Paid for: Transportation of the Mail.
1865	20,550	142,340	$14,556,159	$13,694,728	$3,383,382	$6,246,884
1866	23,828	180,921	14,386,986	15,352,079	3,454,877	7,830,474
1867	25,163	203,245	15,237,027	19,235,483	4,033,728	9,306,286
1868	26,481	216,928	16,292,601	22,730,593	4,255,311	10,266,056
1869	27,106	223,731	18,344,511	23,698,131	4,546,958	10,406,501
1870	28,492	231,232	19,772,221	23,998,837	4,673,466	10,884,653
1871	30,045	238,359	20,037,045	24,390,104	5,028,382	11,529,395
1872	31,863	251,398	21,915,428	26,658,192	5,121,665	15,547,821
1873	33,244	256,210	22,996,742	29,084,948	5,725,468	18,161,034
1874	34,294	269,097	26,477,072	32,126,415	5,818,472	18,881,319
1875	35,547	277,873	26,791,360	33,611,309	7,049,936	18,777,201
1876	36,383	281,798	27,895,908	33,263,488	7,397,397	18,361,048
1877	37,345	292,820	27,468,323	33,486,322	7,295,251	18,529,238
1878	39,258	301,966	29,277,517	34,165,084	7,977,852	19,262,421
1879	40,855	316,711	30,041,983	33,449,899	7,185,540	20,012,872
1880	[illegible]	343,888	33,315,479	36,542,804	7,701,418	22,255,984
1881	41,512	344,006	36,785,398	39,251,736	8,298,743	23,196,032
1882	46,231	343,618	41,876,410	40,039,635	8,964,677	22,846,112
1883	47,863	353,166	45,508,693	42,816,700	10,319,441	23,067,323
1884	50,017	359,530	43,338,127	46,404,960	11,283,831	25,359,816
1885	51,252	365,251	42,560,844	49,533,150	11,431,305	27,765,124
1886	53,614	366,667	43,948,423	50,839,435	11,348,178	27,553,239
1887	55,157	373,142	48,837,610	52,391,678	11,929,481	28,135,760
1888	57,281	*403,977	52,695,176	55,795,358	12,600,186	29,151,168
1889	58,999	*416,159	56,175,611	61,376,847	13,171,382	31,893,350

* Includes mail, messenger and special office service.

Table Showing Area and Early Settlements of the Statee and Territories.

States and Territories.	Area Square Miles.	First Settled When	First Settled. Where.	Admitted in the Union.
Alabama	51,540	1711	Mobile	Dec. 14, 1819
Alaska	577,390	....	....	....
Arizona	112,920	....	....	....
Arkansas	53,045	1685	Arkansas Post.	June 15, 1836
California	155,980	1769	San Diego	Sept. 9, 1850
Colorado	103,645	1858	Denver.	Aug. 1, 1876
Connecticut	4,845	1633	Windsor	Jan. 9, 1788
Dakota	147,700	....	....	....
Delaware	1,950	1638	Wilmington	Dec. 7, 1787
Dist. of Columbia.	70	....	....	....
Florida	54,240	1565	St. Augustine.	March 3, 1845
Georgia	58,980	1733	Savannah	Jan. 2, 1788
Idaho	84,290	....	....	....
Illinois	56,000	1720	Kaskaskia.	Dec. 3, 1818
Indian Territory	61,090	....	....	....
Indiana	35,910	1730	Vincennes	Dec. 11, 1816
Iowa	55,475	1788	Burlington.	Dec. 28, 1846
Kansas	81,700	1827	Ft. Leavenw'th	Jan. 29, 1861
Kentucky	40,000	1775	Boonsborough.	June 1, 1792
Louisiana	41,420	1699	Iberville	April 30, 1812
Maine	29,895	1625	Bristol.	March 15, 1820
Maryland	9,860	1634	St. Mary's	April 28, 1788
Massachusetts	8,040	1620	Plymouth	Feb. 6, 1788
Michigan	57,430	1670	Detroit	Jan. 26, 1837
Minnesota	79,205	1846	St. Paul	May 11, 1858
Mississippi	46,340	1716	Natchez	Dec. 10, 1817
Missouri	68,735	1764	St. Louis	Aug. 10, 1821
Montana	145,310	....	....	....
Nebraska	76,185	1854	Omaha.	March 1, 1867
Nevada	109,740	1850	Washoe	Oct. 31, 1864
New Hampshire	9,005	1623	Little Harbor	June 21, 1788
New Jersey	7,455	1664	Elizabeth	Dec. 18, 1787
New Mexico	122,460	....	....	....
New York	47,620	1614	New York City	July 26, 1788
North Carolina	48,580	1650	Chowan River.	Nov. 21, 1789
Ohio	40,760	1788	Marietta	Nov. 29, 1802
Oregon	94,560	1811	Astoria	Feb. 12, 1859
Pennsylvania	44,985	1682	Philadelphia	Dec. 14, 1787
Rhode Island	1,085	1630	Providence	May 29, 1790
South Carolina	30,170	1670	Ashley River	May 23, 1788
Tennessee	41,750	1757	Fort London	June 1, 1796
Texas	262,290	1692	San Antonio	Dec. 29, 1845
Utah	82,190	....	....	....
Vermont	9,136	1724	Fort Dummer.	March 4, 1791
Virginia	40,125	1607	Jamestown	June 26, 1788
Washington Ter.	66,880	....	....	....
West Virginia	24,645	1607	Jamestown	June 10, 1863
Wisconsin	54,450	1669	Green Bay	May 29, 1848
Wyoming Ter.	97,575	....	....	....

STATES AND TERRITORIES: THEIR CAPITALS AND GOVERNORS IN 1890.

Republicane are designated by R; Democrats by D.

State.	Capital.	Governor.	State.	Capital.	Governor.
Alabama	Montgomery	Thomas Seay ... D	Nebraska	Lincoln	John M. Thayer ... R
Alaska	Sitka	Lyman E. Knapp ... R	Nevada	Carson City	C. C. Stevenson ... R
Arizona	Prescott	Louis Wolfley ... R	New Hampshire	Concord	D. H. Goodell ... R
Arkansas	Little Rock	J. P. Eagle ... D	New Jersey	Trenton	Leon Abbett ... D
California	Sacramento	H. H. Markham ... R	New Mexico	Santa Fe	L. Bradford Prince ... R
Colorado	Denver	J. A. Cooper ... R	New York	Albany	David B. Hill ... D
Connecticut	Hartford	M. Y. Bulkeley ... R	North Carolina	Raleigh	D. G. Fowle ... D
Delaware	Dover	B. T. Biggs ... D	North Dakota	Bismarck	John Miller ... R
Florida	Tallahassee	F. P. Fleming ... D	Ohio	Columbus	Jas. E. Campbell ... D
Georgia	Atlanta	John B. Gordon ... D	Oregon	Salem	S. Pennoyer ... D
Idaho	Boise City	Geo. E. Shoup ... R	Pennsylvania	Harrisburg	J. A. Beaver ... R
Illinois	Springfield	J. W. Fifer ... R	Rhode Island	Newport and Providence.	H. W. Ladd ... R
Indiana	Indianapolis	A. P. Hovey ... R	South Carolina	Columbia	J. P. Richardson ... D
Iowa	Des Moines	Horace Boies ... D	South Dakota	Pierre	A. C. Mellette ... R
Kansas	Topeka	L. U. Humphrey ... R	Tennessee	Nashville	R. L. Taylor ... D
Kentucky	Frankfort	S. B. Buckner ... D	Texas	Austin	L. S. Ross ... D
Louisiana	Baton Rouge	F. T. Nichols ... D	Utah	Salt Lake City	A. L. Thomas ... R
Maine	Augusta	E. C. Burleigh ... R	Vermont	Montpelier	W. P. Dillingham ... R
Maryland	Annapolis	Eli E. Jackson ... D	Virginia	Richmond	P. H. McKinney ... D
Massachusetts	Boston	J. Q. A. Brackett ... R	Washington	Olympia	E. P. Terry ... R
Michigan	Lansing	Cyrus G. Luce ... R	West Virginia	Charleston	E. W. Wilson ... D
Minnesota	St. Paul	W. R. Merriam ... R	Wisconsin	Madison	W. D. Hoard ... R
Mississippi	Jackson	John M. Stone ... D	Wyoming	Cheyenne	F. E. Warren ... R
Missouri	Jefferson City	D. R. Francis ... D			
Montana	Helena	Jos. K. Toole ... D			

Table Showing the Religious Divisions of the World for 1879.

Christians—viz: Roman Catholic ... 201,000,000; Protestants ... 106,000,000; Eastern Churches ... 81,000,000 } 388,000,000

Buddhists	400,000,000 to 600,000,000
Mohammedans	207,000,000
Brahmins	175,000,000
Followers of Confucius	80,000,000
Shinto Religion	14,000,000
Jews	7,000,000

	Whole Population.	Roman Catholics.	Protestants.	Eastern Churches.
America	84,500,000	47,200,000	30,000,000	....
Europe	301,600,000	147,300,000	71,800,000	69,350,000
Asia	798,000,000	4,700,000	1,800,000	8,500,000
Africa	203,300,000	1,100,000	1,200,000	3,200,000
Austr'l & Pol'nes	4,400,000	400,000	1,500,000	....
Total	1,392,000,000	201,200,000	106,300,000	81,050,000

THE ELECTORAL VOTE.

The Presidential Electoral Vote of the States for 1888 was as follows:

Alabama	10
Arkansas	7
California	8
Colorado	3
Connecticut	6
Delaware	3
Florida	4
Georgia	12
Illinois	22
Indiana	15
Iowa	13
Kansas	9
Kentucky	13
Louisiana	8
Maine	6
Maryland	8
Massachusetts	14
Michigan	13
Minnesota	7
Mississippi	9
Missouri	18
Nebraska	5
Nevada	3
New Hampshire	4
New Jersey	9
New York	36
North Carolina	11
Ohio	23
Oregon	3
Pennsylvania	30
Rhode Island	4
South Carolina	9
Tennessee	12
Texas	13
Vermont	4
Virginia	12
West Virginia	6
Wisconsin	11
Total	[illegible]

RELIGIOUS DENOMINATIONS OF THE UNITED STATES.

Denominations.	Churches.	Ministers.	Members.
Adventist	91	107	11,100
Adventist, second	63	501	63,500
Adventist, Seventh Day	608	138	14,733
American Communities	14	8	2,838
Baptist	24,794	15,401	2,133,044
Baptist, Anti-Miss'n.	1,000	888	40,000
Baptist, Free Will	1,485	1,286	76,700
Baptist, Seventh Day	87	103	8,606
Baptist, Six Principle	20	17	2,075
Christian (Disciples of Christ)	4,681	3,658	567,448
Congregational	3,689	3,589	383,685
Dunkards (The Brethren)	710	1,665	90,000
Episcopal, Protestant	3,049	3,496	342,590
Episcopal, Ref'rm'd	55	68	10,459
Evangelical Association	1,332	1,340	99,607
Friends	621	876	67,643
Jews	269	202	13,683
Lutheran	5,556	3,102	684,570
Mennonite, New	31	44	2,990
Methodist Episcopal	16,721	0,281	1,680,779
Methodist Episcopal (South)	....	3,593	828,013
Methodist Episcopal (Colored)	1,038	648	74,195
Methodist, Free	287	601	12,120
Methodist, Independent	13	14	2,100
Methodist, Primitive	121	50	3,720
Methodist, Protestant	1,501	2,120	118,170
Methodist, Weslyan	290	472	17,847
Moravian	74	96	16,112
Mormon	654	3,906	110,377
New Jerusalem (Swedenborgian)	91	81	4,734
Presbyterian	5,338	4,920	673,377
Presbyterian, South	1,928	1,031	119,970
Presbyterian, Cumberland	2,474	1,386	111,855
Presbyterian, Ref'm	41	31	6,020
Presbyter'n, United	793	658	80,236
Reformed Church in America	489	519	78,01-
Reformed Church in the United States.	1,384	752	154,742
Roman Catholic*	5,975	6,366	. .
Shaker	17	68	2,400
Unitarian Congregational	342	394	17,960
United Brethren in Christ	2,207	2,200	155,437
United Evangelical	366	363	144,000
Universalist	719	713	26,238
Winebrennerians (Church of God)	569	498	20,224

*The Roman Catholics claim to have 6,370,858 adherents of that faith in the United States (Catholic Directory for 1882), but church membership is not reported.

VALUE OF LANDS IN THE UNITED STATES.

The following Table shows the average value per acre of Improved and Timber Landa, throughout the United Statea.

States.	Av. Value per acre of cleared lands in 1880.	Av. Value per acre of timber lands in 1880.	Per cent increase in one year.
Maine	$12.87	$12.66	.05
New Hampshire	15 00	32.00	.10
Vermont	15.28	17.73	.06
Massachusetts	85.00	43.25	.08
Rhode Island		No Report.	
Connecticut	29 00	24.50	.07
New York	58.48	40.88	.047
New Jersey	82.42	56.82	.052
Pennsylvania	45 75	29.70	.07
Delaware	19 00	15.00	.075
Maryland	24.65	35.50	.063
Virginia	6.42	7.48	.014
North Carolina	9.77	5.53	.06
South Carolina	8.64	6.24	.09
Georgia	6.93	5.45	.10
Florida	9.48	3.03	.28
Alabama	6.53	4.08	.09
Mississippi	7.88	3.78	.09
Louisiana	14.36	3.53	.09
Texas	8.98	4.00	.048
Arkansas	11.78	3.48	.073
Tennessee	13.00	7.28	.087
West Virginia	21.05	9 39	.08
Kentucky	18.86	12.82	.082
Ohio	47.53	41.87	.085
Michigan	34.39	20.27	.08
Indiana	30.46	26.90	.087
Illinois	33.06	23.68	.11
Wisconsin	26 07	19.55	.07
Minnesota	14.45	12.25	.05
Iowa	27.36	30.36	.075
Missouri	14.52	8.25	.125
Kansas	11.82	19.12	.103
Nebraska	8.93	25.85	.153
California	27.16	8.55	.032
Oregon	21.71	4.50	.026

The following Table shows the Expectation of Life at different years, as computed by Dr. Wm. Farr.

Age.	Male.	Fem.	Age.	Male.	Fem.	Age.	Male.	Fem.
0	39.91	41.85	35	29.40	30.59	70	8.45	9.02
1	46.65	47.31	36	28.73	29.94	71	8.03	8.57
2	48.83	49.40	37	28.06	29.29	72	7.62	8.13
3	49 61	50.20	38	27.39	28.64	73	7.22	7.71
4	49.81	50.43	39	26.72	27.99	74	6.85	7.31
5	49.71	50.33	40	26.06	27.34	75	6.49	6.93
6	49.39	50.00	41	25.39	26.69	76	6 15	6.56
7	48.92	49.53	42	24 73	26.03	77	5 82	6.21
8	48.37	48.98	43	24.07	25.38	78	5 51	5 88
9	47.74	48.35	44	23.41	24.72	79	5 21	5.56
10	47.05	47.67	45	22.76	24 06	80	4 93	5.26
11	46.31	46.95	46	22 11	23.40	81	4.66	4.98
12	45.54	46 20	47	21.46	22.74	82	4 41	4.71
12	44.76	45 44	48	20.82	22.08	83	4 17	4 45
14	43.91	44.68	49	20.17	21.42	84	3.95	4.21
15	43.18	43.90	50	19.54	20 75	85	3.73	3.98
16	42.40	43.14	51	18.90	20 09	86	3.53	3.76
17	41.64	42.40	52	18.28	19 42	87	3.34	3.56
18	40.90	41.67	53	17.67	18 72	88	3.16	3.36
19	40.17	40.97	54	17.06	18 08	89	3.00	3.18
20	39.48	40.29	55	16 45	17.43	90	2.84	3.01
21	38.80	39 63	56	15 86	16 79	91	2.69	2.85
22	38.13	38.98	57	15 26	16 17	92	2.55	2.70
23	37.46	38.33	58	14.68	15 55	93	2 41	2.55
24	36.79	37.68	59	14.10	14 94	94	2.29	2.42
25	36.12	37.04	60	13.53	14.34	95	2.17	2.29
26	35.44	36.39	61	12.96	13.75	96	2.06	2.17
27	34.77	35.75	62	12.41	13.17	97	1.95	2.06
28	34.10	35.10	63	11.87	12 60	98	1.85	1.96
29	33.43	34.46	64	11.34	12.05	99	1.76	1.86
30	32.76	33 81	65	10.82	11.51	100	1.68	1.76
31	32.09	33.17	66	10.32	10.98			
32	31.42	32.53	67	9.83	10.47			
33	30.74	31.88	08	9.36	9.97			
34	30.07	31.23	69	8.90	9 48			

RAILROAD MILEAGE IN THE UNITED STATES.

Statement showing the number of miles of railroad constructed and in operation each year in the United States, from 1830 to 1885 inclusive.

Year.	Miles in Operation.	Annual increase of Mileage.	Year.	Miles in Operation.	Annual increase of Mileage.
1830	23	....	1837	1,497	224
1831	95	72	1838	1,913	416
1832	229	134	1839	2,302	389
1833	380	151	1840	2,818	516
1834	633	253	1841	3,535	717
1835	1,098	465	1842	4,028	491
1836	1,273	175	1843	4,185	159

RAILROAD MILEAGE IN THE UNITED STATES.

(Continued.)

Year.	Miles in Operation.	Annual increase of Mileage.	Year.	Miles in Operation.	Annual increase of Mileage.
1844	4,377	192	1866	36,801	1,716
1845	4,633	256	1867	39,250	2,449
1846	4,930	297	1868	42,229	2,979
1847	5,598	668	1869	46,844	4,615
1848	5,996	398	1870	52,914	6,070
1849	7,365	1,369	1871	60,283	7,379
1850	9,021	1,656	1872	66,171	5,878
1851	10,982	1,961	1873	70,278	4,107
1852	12,908	1,926	1874	72,383	2,105
1853	15,360	2,452	1875	74,096	1,713
1854	16,720	1,360	1876	76,808	2,712
1855	18,374	1,654	1877	79,089	2,281
1856	22,016	3,647	1878	81,776	2,687
1857	24,503	2,647	1879	86,497	4,721
1858	26,968	2,465	1880	93,671	7,174
1859	28,789	1,821	1881	104,813	11,142
1860	30,635	1,846	1882	115,094	10,281
1861	31,286	651	1883	121,454	6,360
1862	32,120	834	1884	125,379	3,925
1863	33,170	1,050	1885	128,407	3.028
1864	33,908	738	1888	154,275	6,277
1865	35,085	1,177	1889	160,544	6,268

Cotton Crop of the United States for 50 Years.

Years Ending September 1.

From the Commercial and Financial Chronicle.

Year.	Bales.	Year.	Bales.	Year.	Bales.
1843	2,378,875	1859	3,851,481	1876	4,669,288
1844	2,030,409	1860	4,669,770	1877	4,485,423
1845	2,394,503	1861	3,656,006	1878	4,811,265
1846	2,100,537	1862		1879	5,073,531
1847	1,778,651	to	No records	1880	5,757,397
1848	2,347,634	1865		1881	6,589,329
1849	2,728,596	1866	2,193,987	1882	5,435,845
1850	2,096,706	1867	2,019,774	1883	6,992,234
1851	2,355,257	1868	2,593,993	1884	5,714,052
1852	3,015,029	1869	2,439,039	1885	5,669,021
1853	3,262,882	1870	3,154,946	1886	0,550,215
1854	2,930,027	1871	4,352,317	1887	6,513,624
1855	2,847,339	1872	2,974,351	1888	7,017,707
1856	3,528,845	1873	3,930,508	1889	6,935,082
1857	2,939,519	1874	4,170,388		
1858	3,113,962	1875	3,832,991		

Note.—The average net weight per bale is 440 lbs.

Sugar Product of Louisiana, 1840-1883. (Bouchereau's Statement.)

Year.	Hogsheads.	Year.	Hogsheads.	Year.	Hogsheads.
1840	87,000	1855	231,427	1871	128,461
1841	90,000	1856	73,296	1872	108,520
1842	140,000	1857	279,697	1873	89,498
1843	100,000	1858	362,296	1874	116,867
1844	200,000	1859	221,840	1875	144,146
1845	186,000	1860	228,753	1876	169,331
1846	140,000	1861	459,410	1877	127,753
1847	240,000	1863	76,801	1878	213,281
1848	220,000	1864	10,387	1879	169,972
1849	247,923	1865	18,070	1880	218,314
1850	211,201	1866	41,000	1881	122,982
1851	236,547	1867	37,647	1882	241,220
1852	321,934	1868	84,256	1883	221,515
1853	449,324	1869	87,090		
1854	346,635	1870	144,881		

The average weight of the hogshead is reckoned at 1,137 lbs. net.

TOBACCO PRODUCTION OF THE UNITED STATES.

From the Tenth Census, 1880.

States and Territories.	Acres.	Pounds.
Alabama	2,197	452,426
Arizona	1	600
Arkansas	2,064	970,220
California	84	73,317
Connecticut	8,666	14,044,652
Dakota	5	1,897
Delaware	4	1,278
District of Columbia	2	1,400
Florida	90	21,182
Georgia	971	228,590
Idaho	2	400
Illinois	5,612	3,935,825
Indiana	11,955	8,872,842
Iowa	592	420,477
Kansas	333	191,669
Kentucky	226,120	171,120,784
Louisiana	253	55,954
Maine	1	250
Maryland	38,174	26,082,147
Massachusetts	3,358	5,369,436
Michigan	170	83,969
Minnesota	163	69,922
Mississippi	1,471	404,663
Missouri	15,521	12,015,657
Nebraska	101	57,979
Nevada	2	1,500
New Hampshire	88	170,843
New Jersey	152	172,315
New Mexico	7	890
New York	4,937	6,481,431
North Carolina	57,208	26,986,213
Ohio	34,676	34,735,235
Oregon	43	17,325
Pennsylvania	27,566	36,943,272
Rhode Island	2	785
South Carolina	169	45,678
Tennessee	41,533	29,365,052
Texas	685	221,283
Vermont	84	131,432
Virginia	140,791	79,988,868
Washington	8	6,930
West Virginia	4,071	2,296,146
Wisconsin	8,810	10,608,426
Total United States	638,841	172,661,159

WHEAT CROPS OF THE PRINCIPAL GRAIN-GROWING NATIONS.

Estimated by the Department of Agriculture.

Countries.	Period.	Average Annual Yield.
		Bushels.
U. S.	1884	512,763,500
France	1872-83	340,323,377
India	1884	252,000,000
Russia	1884	220,000,000
Italy	1872-82	146,173,634
Germany	1878-83	117,780,505
Austria-Hungary	1874-82	117,140,308
Spain	1883	117,000,000
Great Britain	1884	85,000,000
Australia	1884	45,014,174
Belgium	1882	42,373,349
Turkey	1883	40,000,000
Roumania	1884	28,000,000
Mexico	1883	12,466,421
Netherlands	1870-82	11,393,917
Portugal	1877	8,722,517
Greece	1884	5,000,000
Sweeden	1874-82	4,483,333
Servia	1883	4,000,000
Norway	1884	2,750,000
Denmark	1875-82	2,428,415
Switzerland	1884	2,000,000

WHERE OUR GOLD AND SILVER COME FROM.

Gold and Silver of Domestic Production Deposited at the Mints and Assay Offices, from their organization, in 1793, to the close of the Fiscal Year, ended June 30th, 1884.

From the Annual Report of the Director of the Mint, December, 1884.

Locality.	Gold.	Silver.	Total.
	Dollars.	Dollars.	Dollars.
Alabama	233,713 38	128 54	233,841 92
Alaska	654,036 41	5,727 41	659,763 82
Arizona	4,765,641 69	13,782,727 53	18,548,369 22
California	751,894,976 47	4,043,312 24	755,938,288 71
Colorado	56,120,058 09	24,400,670 27	80,520,728 36
Dakota, North and South	33,531,413 61	841,195 75	34,372,609 36
Georgia	8,738,252 40	4,859 85	8,743,112 25
Idaho	30,989,827 50	1,754,926 43	32,744,753 93
Indiana	40 13	....	40 13
Maine	5,638 20	22 00	5.660 20
Maryland	7,221 73	4 26	7,225 99
Massachusetts	....	917 56	917 56
Michigan	133,700 03	3,773,272 75	3,906,972 78
Montana	64,207,386 18	15,068,146 87	79,275,533 05
Nebraska	2,078 76	22 84	2,101 60
Nevada	26,498,421 85	95,679,597 22	122,178,019 07
New Hampshire	11,283 79	87	11,284 66
New Mexico	3,725,991 36	6,451,072 71	10,177,064 07
North Carolina	11,470,874 81	55,699 13	11,526,573 94
Oregon	19,996,536 67	73,376 53	20,069,913 20
Pennsylvania	1,138 34	2,588 47	3,726 81
South Carolina	1,727,423 50	2,008 49	1,729,431 99
Tennessee	89,262 93	11 66	89,274 59
Texas	3,418 07	5,187 18	8,605 85
Utah	986,310 61	19,124,512 78	20,110,823 39
Vermont	85,598 21	49 94	85,648 15
Virginia	1,737,470 41	366 52	1,737,836 94
Washington	538,044 48	3,187 38	541,233 86
Wyoming	787,380 22	12,640 91	800,021 13
Refined Bullion	340,533,348 41	271,833,673 26	612,366,981 67
Other Sources	38,979,747 53	42,408,554 77	81,388,302 30
Total unrefined	1,057,922,887 96	227,494,790 87	1,285,417,678 83
Total	1,398 456,236 37	499,328,424 13	1,897,784,660 50

GEOGRAPHICAL TABLES.

Highest Mountains.

Names of Mountains.	Countries.	Elevation, ft.
Himalayas	India	29,002
Petermann	India	28,156
Sorata	South America	24,800
Chumulari	Thibet	23 946
Aconcagua	South America	22,122
Gualtieri	South America	22,000
Illimani	South America	21,150
Chimborazo	South America	21,422
Chuquibamba	South America	21,000
Hindu Koh	India	20,000
Hindu Kush	India	20,000
Arequipa	South America	20,320
Cayambe	South America	19,648
Antisana	South America	19,168
St. Elias	British North America	19,000
Cotopaxi	South America	18,887
Analache	South America	18,500
Tolima	New Granada	18,270
Popocatepetl	Mexico	17,540
Mt. Ararat	Armenia	17,212
Orizaba	South America	17,176
Nevado d'Chorolque	South America	16,546
Pass of Antaraugra	South America	16,199
Cerro de Polosi	South America	16,040
Mt. Roa	Hawaii	16,000
Pinchinca	South America	15,922
Mt. Brown	British North America	15,900
Mont Blanc	Savoy	15,786
Mt. Rosa	Savoy	15,380
Mt. Whitney	California	14,887
Matterhorn	Italy	14,835
Mt. Fairweather	North America	14,796
Uncompaghre Mountain	Colorado	14 510
Gray's Peak	Colorado	14,450
Mt. Ranier	Washington Territory	14,444
Mt. Shasta	California	14,442
Harvard	Colorado	14,384
Rosa's Peak	Colorado	14,340
Pike's Peak	Colorado	14,336
Torrey's Peak	Colorado	14,336
Evan's Peak	Colorado	14,330
Long's Peak	Colorado	14,272
Yale	Colorado	14,150
Princeton	Colorado	14 199
Mt. Lincoln	Colorado	14,100
Mt. Ophir	Sumatra	13,800
Fremont's Peak	Wyoming	13,570
Mt. Indrapura	Sumatra	13,500
Mt. Abong Abong	Sumatra	13,100
Antuco	South America	13,050
Argentine Pass	Colorado	13,000
Demavend	Persia	13,000
Mt. Berapi	Sumatra	12,400
Peak of Teneriffe	Canaries	12,236
Descabezado	South America	12,102
Miltsin	Morocco	12,009
Mt. Hood	Oregon	11,225
Breckenridge Pass	Colorado	11,000
Mt. Lebanon	Syria	10,600
Mt. Perdu	France	10,950
Mt. Etna	Sicily	10,835
Olympus	Greece	9,754
Mt. St. Helen	Oregon	9,750
Monte Corno	Naples	9,523
Mt. Sinai	Arabia	0,280
Middle Park	Colorado	8,800
Sneehatten	Norway	8,115
Jebel Serbal	Arabia	8,278
Parnassus	Greece	8,068
Pindus	Greece	7,677
Black Mountain	North Carolina	9,707
Mt. Washington	New Hampshire	6,293
Mt. Marcy	New York	5,102
Mt. Hecla	Iceland	5,106
Ben Nevis	Scotland	4,379
Ben MacDhui	Scotland	4,296
Mansfield	Vermont	4,279
Peaks of Otter	Virginia	4,260
Ben Attow	Scotland	3,908
Mt. Vesuvius	Naples	3,932
Round Top	New York	3,804

Longest Rivers.

(APPROXIMATED.)

Names.	Countries.	Length Miles.	Average Bredth.	Distance Navigable.
Missouri	United States.	4,500	800 ft.	2,500 miles from the Mississippi River.
Mississippi	United States.	3,200	3,000 ft.	Arms, branches, inlets, etc., 15, 000 m.
Amazon	Brazil	3,200	2 miles.	2,500 m.
Hoang Ho	China	3,000	Unk'wn	Unknown.
Murray	Australia	3,000	500 ft.	Sometimes 900 m.
Obi	Siberia	3,000	350 ft.	Unknown.
Nile	Egypt	3,000	500 ft.	220 m.
Mackenzie	B. North Am.	3,000	.. ...	2,000 m.
Yang Tse Kiang	China	3,000	1,000 ft.	1,500 m.
Congo	Africa	2,500	950 ft.	280 m.
Lena	Siberia	2,500	1,050 ft.	2,000 m.
Niger	Soudan	2,500	1,900 ft.	200 m.
St. Lawrence	Canada	2,060	2 miles.	750 m.
Volga	Russia	2,000	1,000 ft.	850 m.
Chukiang	Siam	1,700	....	Unknown.
Indus	Hindustan	1,700	800 ft.	600 m.
Danube	Germany	1,630	2,500 ft.	600 m.
Ganges	British India	1,600	1 mile.	500 m.
Brahmaputra	Thibet	1,600	500 ft.	100 m.
Columbia	United States.	1,090	550 ft.	165 m.
Colorado	United States.	2,000	650 ft.	669 m.
Susquehanna	United States.	500	100 ft.	....
James	United States.	500	150 ft.	150 m.
Potomac	United States.	400	200 ft.	140 m.
Hudson	United States.	325	800 ft.	160 m.

Oceans.

		Sq. Miles.
Pacific,	about	80,000,000
Atlantic	"	40,000,000
Indian	"	20,000,000
Southern	"	10,000,000
Arctic	"	5 000,000

Largest Lakes.

Names.	Length, Miles.	Area Sq. Miles	Names.	Length, Miles	Area Sq. Miles.
Superior	360	32,000	Maracayho	100	7,500
Baikal	370	17,750	Great Bear	150	14,000
Michigan	340	22 400	Ladoga	120	6,804
Great Slave	300	8,000	Champlain	126	1 500
Winnepeg	264	8,500	L'k of the W'ds	85	7,650
Huron	250	21,000	Great Salt Lake	75	2,290
Erie	240	9,600	Constance	44	200
Athabasca	230	4,600	Geneva	53	490
Ontario	190	6,300	George	36	110
Nicaragua	110	2,830	Cayuga	38	104

Population of the Principal Cities of the Old World.

(According to the Latest Census or Estimate.)

Abbeckoota, Africa	120,000
Aberdeen, Scotland	105,189
Abomey, Africa	50,000
Adrianople, Turkey	80,000
Agra, India	160,208
Ahmadabab, India	127,621
Aix-la-Chapelle, Ger	95,669
Aleppa, Syria	70,000
Alessandria, Italy	43,469
Alexandria, Egypt	231,396
Allahabad, India	150,370
Allygurh, India	62,915
Altona, Germany	104,719
Amiens, France	80,288
Amoy, China	95,600
Amritsir, India	151,896
Amsterdam, Holland	367,611
Angers, France	73,004
Antai, China	75,000
Antananariva, Africa	80,000
Antwerp, Belgium	204,498
Arcot, India	53,474
Aston	53,844
Augsburg, Germany	65,476
Aurungabab, India	61,000
Bagdad, Asiatic Turkey	54,000
Bahia, S. A.	140,000
Bangalore, India	155,857
Bangka, China	58,000
Bangkok, China	600,000
Barcelona, Spain	251,319
Bareilly, India	113,417
Bari, Italy	58,266
Barmen, Germany	103,066
Baroda, India	111,902
Basil, Switzerland	65,673
Batavia, Java	98,418
Bath, England	51,814
Beekaneer, India	64,000
Beirut, Syria	75,000
Belfast, Ireland	207,953
Bellary, India	53,460
Benares, India	208,460
Berlin, Germany	1,276,00
Berdichef, Russia	52,563
Besancon, France	47,332
Bhaguiphour, India	68,238
Bida, Africa	81,000
Birmingmgham, Eng	478,486
Bhurtpore, India	100,000
Blackburn, Scotland	121,275
Bologna, Italy	107,905
Bolton, England	114,607
Bombay, India	644,000
Bordeaux, France	217,990
Bradford, England	235,056
Bremen, Germany	118,617
Breslau, Germany	296,813
Brest, France	118,617
Brighton, England	229,361
Brunn, Austria	83,910
Brunswick, Germany	85,174
Brusa, Asia Minor	37,000
Brussels, Belgium	471,606
Buchara, Turkistan	71,000
Bucharest, Roumania	221,805
Buda-Pesth, Hungary	397,113
Buenos Ayres, S. A.	398,498
Bury, St. Edwards, Eng.	16,211
Burnley, England	48,519
Cabool, Afghanistan	60,000
Cadiz, Spain	61,802
Cairo, Egypt	354,316
Calcutta, India	683,000
Canton, China	1,556,000
Caracas, S. A.	48,897
Cardiff, Wales	112,712
Carthagena, Spain	77,980
Catania, Italy	95,017
Cawnpore, India	151,404
Chemnitz, Germany	111,808
Chicacole, India	12,800
Chin-Keang-Foo	145,000
Christiana, Norway	138,300
Cologne, Germany	161,266
Colombo, Ceylon	111,942
Constantinople, Turkey	600,000
Coomassie, Africa	58,000
Copenhagen, Denmark	298,085
Cordova, Spain	49,755
Cork, Ireland	80,124
Cracow, Austria	66,095
Croydon, England	78,947
Cuttack, India	50,878
Dacca, India	79,076
Damascus, Syria	150,000
Dantzic, Germany	114,822
Delhi, India	173,393
Derby, England	98,529
Dhar, India	100,000
Dhinugaum, India	11,247
Diarbekir, As. Turkey	40,000
Dortmund, Germany	78,435
Dresden, Germany	261,196
Dublin, Ireland	253,082
Dundee, Scotland	140,239
Dusseldorf, Germany	115,183
Edinburgh, Scotland	266,900
Elberfeld, Germany	106,492
Erfurt, Germany	58,254
Erzroom, Armenia	100,000
Essen, Germany	65,071
Fano, Italy	21,001
Ferrara, Italy	28,814
Fez, Africa	150,000
Florence, Italy	151,992
Foochow, China	630,000
Frankfort, Germany	154,513
Furruckabad, India	62,437
Galatz, Roumania	80,000
Gateshead, England	65,803
Geelong, Australia	20,600
Geneva, Switzerland	70,083
Genoa, Italy	138,081
Ghent, Belgium	140,926
Glasgow, Scotland	555,289
Goruckpoor, India	57,922
Gothenburg, Sweden	91,033
Granada, Spain	72,821
Gratz, Austria	97,726
Greenock, Scotland	66'704
Guadlajara, Mexico	85,000
Guanajuato, Mexico	56,112
Gwalior, India	200,000
Hague, Holland	153,440
Hakodate, Japan	47,110
Halifax, England	81,080
Halle, Germany	81,484
Hamburg, Germany	575,276
Hang-Chow-Foo, China	600,000
Hang-Tehron, China	800,000
Hankow	600,000
Hanover, Germany	139,716
Hastings, England	42,258
Havre, France	105,540
Herat, Afghanistan	100,000
Hiroshima, Japan	84,092
Hodmezo Vasarhely, Hungary	50,956
Hooblee, India	15,000
Howrah, India	105,206
Huddersfield, England	92,825
Hue, Cochin China	50,000
Hull, England	208,017
Hun-Chun, China	10,000
Hurrur, East Africa	35,000
Huttaey, India	20,000
Huy, Belgium	12,838
Hyderabad, India	354,962
Ibaban, Africa	150,000
Illori, Africa	60,000
Imoschi, Dalmatia	27,443
Ipswich, England	50,546
Ispahan, Persia	80,000
Jaczberenz, Hungary	21,507
Jaffa, Palestine	10,000
Jaffuapatam, Ceylon	34,713
Jassy, Roumania	90,000
Jerez, de la Frontera, Spain	64,533
Jeypoor, India	142,578
Joodpoor, India	60,000
Jubbulpoor, India	75,705
Jummoo, India	41,817
Kaisane, Asiatic Turkey	60,000
Kagooshima, Japan	49,858
Kamte, India	50,930
Kanagawa, Japan	96,339
Kazan, Russia	87,769
Kazhgal, Turkestan	18,000
Kensington, England	120,299
Kevman, Persia	42,000
Ketcho, Tonquin	50,000
Kharkow, Russia	87,023
Khartoum, Africa	14,500
Khoolonm, Turkestan	15,000
Khokand, Russia	85,000
Kiev, Russia	127,251
Kintahia, Asiatic Turkey	60,00
Kiota, Japan	261,559
Kirin, China	120,000
Kichener, Russia	132,427
Kiukiang, China	40,000
Konigsberg	151,177
Kronstadt, Russia	48,166
Kuka, Africa	60,000
Kurrachi, India	53,525
Kwang-tschungtsze, Chi'a	70,000
Lagos, Africa	36,005
Lahore, India	149,349
La Paz, S. A.	62,000
Leeds, England	326,199
Leicester, England	150,520
Leinkong, China	250,000
Leipsic, Germany	170,076
Leith, Scotland	59,485
Le Mans, France	49,155
Lemberg, Austria	110,250
Liaoyang, China	80,000
Liege, Belgium	133,920
Lille, France	145,115
Lima, S. A.	101,488
Limoges, France	59,338
Lisbon, Portugal	246,343
Liverpool, England	552,126
Livorno, Italy	97,000
London, England	4,607,000
Lorco, Spain	28,422
Lucca, Italy	20,421
Lucknow, India	801,865
Lyons, France	409,728
Macao, China	71,339
Madras, India	436,371
Madrid	447,130
Magdeburg, Germany	114,298
Maimence, Afghanistan	60,000
Mainz, Germany	61,322
Malaga, Spain	114,426
Malines, Belgium	46,655
Manchester, England	418,927
Manila, Philippine Islands	182,242
Mannheim, Baden	61,210
Maulssa, Asia Minor	40,000
Maria-Theresiopel, Aus.	61,376
Marseilles, France	385,532
Melbourne, Australia	278,412
Meshed, Persia	60,000
Messina, Sicily	78,438
Mezida, Mexico	61,000
Metz, Germany	54,131
Mexico City	329,535
Milan, Italy	312,582
Minsk, Russia	35,563
Mirzapoor, India	71,849
Modena, Italy	31,053
Montevideo, S. A.	104,472
Montpelier, France	52,673
Montreal, Canada	156,600
Moradabad, India	67,387
Morocco, Africa	70,000
Moscow, Russia	718,000
Mossul, Asiatic Turkey	40,000
Mukden, China	170,000
Mulhausen, Germany	64,000
Multan, India	50,878
Munich, Germany	281,000
Murcia, Spain	93,346
Muttra, India	59,300
Mysore, India	57,765
Nagpoor, India	98,290
Nagoya, Japan	147,756
Nancy, France	73,208
Nankin, China	450,000
Nantes, France	117,555
Naples, Italy	547,428
Newcastle-on-Tyne, Eng.	160,983
Nice, France	54,953
Nikolaiev, Russia	73,861
Nimes, France	63,210
Ning-Po, China	260,140
Novgorod, Russia	60,349
Northampton, England	56,750
Norwich, England	94,510
Nottingham, England	237,812
Nuremburg, Germany	114,632
Odessa, Russia	187,160
Oghomoscho, Africa	50,000
Ojo, Africa	70,000
Oldham, England	142,405
Oujein, India	100,000
Oporto, Portugal	113,902
Orleans, France	55,826
Ozaka, Japan	298,115
Padua, Italy	68,903
Paisley, Scotland	59,403
Palermo, Italy	241,903
Pallee, India	51,000
Palma, Spain	61,100
Paris, France	2,628,000
Patna, India	170,654
Pekalougan, Java	505,204
Pekin, China	950,000
Pernambuco, S. A.	120,902
Pepugia, Italy	51,000
Peshawur, Italy	79,982
Phuggan-Hien, China	62,000
Pisa, Italy	50,805
Plymouth, England	80,250
St. Denis, Africa	430,000
Poona, India	129,751
Port Louis, Africa	65,800
Port Novo, Africa	100,000
Portsmouth, England	141,253
Posen, Germany	68,713
Prague, Bohemia	304,356
Preston, England	104,194
Puebla, Mexico	76,817
Quebec, Canada	65,327
Queretaro, Mexico	47,325
Quito, S. A.	65,000
Rangoon, India	136,548
Ravenna, Italy	44,560
Reggio, Italy	62,000
Rheims, France	86,590
Rennes, France	61,000
Reshd, Persia	42,000
Riga, Russia	112,500
Rio de Janerio, Brazil	303,562
Rochdale, England	81,000
Rome, Italy	341,583
Rotterdam, Holland	205,804
Roubaix, France	89,506
Rouen, France	112,610
St. Denis, France	46,000
Saigon, Cochin China	70,000
St. Etienne, France	131,426
St. Helens, England	61,903
St. Petersburg, Russia	1,018,327
St. Quentin, France	49,800
Salem, India	59,500
Salford, England	241,395
Salonica, Turkey	87,000
Samara, Russia	63,500
Samarang, Java	65,582
Sana Arabia	62,300
Santa Fe de Bogota, S. A.	44,500
Santiago, S. A.	200,000
Santiago, Cuba	95,000
Saragossa, Spain	92,350
Saratov, Eu. Russia	97,500
Schaukiung, China	100,000
Scutari, Asia Minor	60,000
Seoul, Corea	300,000
Serinagur, India	51,065
Seville, Spain	139,568
Shahjehanpoor, India	83,950
Shanghai, China	298,500
Sheffield, England	331,250
Sholapur, India	61,281
Siau, China	1,000,000
Singnau-Fu, China	1,000,000
Singapore, India	98,500
Smyrna, Asia Minor	161,000
Southampton, England	63,250
South Shields, England	58,500
Stettin, Germany	99,756
Stockholm, Sweden	228,218
Stockport, England	62,870
Strasburg, Germany	111,962
Stuttgart, Germany	128,900
Sunderland, England	131,193
Surabaya, Java	93,000
Surakarta, Java	53,000
Surat, India	109,844
Su-Chow-Foo, China	1,000,000
Swansea, Wales	65,597
Swatow, China	58,000
Sydney, Australia	234,314
Tabriz, Persia	165,000
Tuchkent, Russia	100,000
Taganroz, Russia	63,025
Taiwan-Foo, China	140,000
Tananarivoo, Madagascar	80,000
Tanjore	54,875
Tashkend, Siberia	88,124
Teheran, Persia	212,000
Teng-Chow, China	230,000
Tientsin, China	975,000
Tiflis, Russia	104,000
Tokushima, Japan	59,857
Toronto, Canada	96,415
Toulon, France	78,513
Toulouse, France	139,990
Trichinopoly, India	87,000
Trieste, Austria	104,500
Tschantschau-Fu, China	1,000,000
Tschintkiang, China	150,000
Tschungking-Fu, China	600,000
Tsiuan-Fu, China	200,000
Tsingschan-Fu, China	70,000
Tsitsigar, China	60,000
Tula, Russia	58,000
Tuncha, China	150,000
Tunis, Africa	132,000
Turin, Italy	230,183
Turnhout, Belgium	20,460
Tver, Russia	44,820
Tynemouth	49,960
Umritsur, India	151,896
Unballah, British India	67,463
Utrecht, Holland	78,950
Valencia, Spain	145,367
Valladolid, Spain	53,010
Valparaiso, S. A.	104,980
Vellore, India	49,080
Venice, Italy	134,369
Verona, Italy	67,301
Versailles, France	51,004
Vienna, Austria	1,311,846
Vilna, Russia	73,987
Waiping, China	150,000
Wakayama, Japan	67,389
Warsaw, Russia	412,213
Westham, England	128,692
Westminster, England	246,606
Woochang, China	800,000
Wurzburg, Bavaria	59,010
Yaralosa, Russia	127,268
Yarkared, Turkestan	120,000
Yassy, Roumania	90,000
Yokohama, Japan	115,012
York, England	53,600
Ystradyfodwg, Wales	58,485
Zacatecas, Mexico	43,400
Zanzibar, Africa	84,000
Zara, Austria	48,950
Zombor, Hungary	29,580
Zurich, Switzerland	80,928

The Presidents of the United States.

Washington, George, the celebrated American patriot, commander-in-chief of American armies, and first President of the United States; a Federalist; educated in ordinary school, at 16, surveyed Lord Fairfax's property in the Alleghany mountains; major in provincial militia in his 19th year; served as colonel under General Braddock; commander of the Virginian troops till 1758; served his country as senator; took command of the army of America in June, 1775, at Cambridge; resigning his commission to Congress soon after the war, he returned to his seat at Mt. Vernon. In 1789 he was elected President, and, being re-elected, held office till 1797, when he again retired to Mt. Vernon. Born in Westmoreland county, Virginia, February 22, 1732; died at Mt. Vernon, December 14, 1799.

Adams, John, Federalist, 2d President United States; educated at Harvard 1751-5; admitted to the bar in 1758; on commission to prepare Declaration of Independence; ambassador to France; 1st minister to Great Britain; Vice-President under Washington's administration. Born at Braintree, Massachusetts; died July 4th, 1826, aged 50.

Jefferson, Thomas, 3d President of the United States; served two terms, 1801-9; elected as a Democratic-Republican; educated at William and Mary college, Williamsburg; drafted Declaration of Independence, 1776; Governor of Virginia, 1779-81; member of congress, 1783, minister to France; Secretary of State in Washington's cabinet, 1790; Vice-President United States, 1797, and President, 1801; founder of University of Virginia. Born at Shadwell, Virginia, 1743; died in Monticello, 1826.

Madison, James, 4th President of the United States; served two terms, 1809-'17; graduated at Princeton, New Jersey, 1771; was a delegate to congress in 1779; took his seat in March, 1780, where he remained three years; member of congress, 1789; elected President by a vote of 122 out of 175; during his administration war with Great Britain was declared; the contest was commenced in February, 1813; a treaty of peace was signed by United States commissioners, at Ghent 1814. Born at King George, Virginia, 1751; died in Montpelier, near Orange Court House, Virginia, 1836.

Monroe, James, 5th President of the United States; received his educated at William and Mary college; became a general in the army during the revolution; the Federal Constitution of the American States originated with him; became member of congress, 1783; United States senate, 1790; later became minister to France; he made the purchase of the Territory of New Orleans, and district of Louisiana for his government at the cost of $15,000,000; after this he was made minister to England, and also to Spain; served as Secretary of State during Madison's administration; in 1817 was elected President of the United States; was a justice of the peace in Virginia after vacating the Presidency. Born in Westmoreland county, Virginia, April 28, 1758; died in New York, July 4, 1831.

Adams, John Quincy, one of the ablest of American statesmen; 6th President of the United States; National Republican and Abolitionist; educated at Harvard; Secretary of State under Monroe; ambassador to Berlin, congress of Vienna and Court of St. James; after serving as President he was chosen as representative of his district. Born at Braintree, Mass., July, 1767; died in Washington, Feb. 23, 1848, aged 81.

Jackson, Andrew, 7th President of the United States; was elected by the new Democratic party; district attorney of Tennessee; United States senator, 1797; served in Creek war, 1813; major general in 1814; governor of Florida, 1821; elected President of the United States, 1828; served two terms; in 1832, South Carolina declared that the tariff acts were unconstitutional, and prepared to resist the national authority; President Jackson being in office, determined to execute the laws; he sent a war vessel to Charleston, and informed them of his intention to seize and hang them as soon as they fired the first gun against the national authority. Born at Waxhaw, North Carolina, 1767; died near Nashville, Tennesse, in 1845.

Van Buren, Martin, 8th President of the United States; was elected United States senator; governor of New York, 1828; Secretary of State under President Jackson; minister to England; Vice-President with Jackson, 2nd term; President one term, 1837-'41. Born at Kinderhook, New York, 1782; died there, July 24, 1862.

Harrison, William Henry, 9th President of the United States; served under St. Clair and Wayne; in 1795, he was put in command of Fort Washington, where Cincinnati now stands; member of congress, 1799, and in 1801, governor of the new Territory of Indiana; attacked and defeated the Indians at Tippecanoe; by his victory at Perry, recovered American territoria from the British; pursued them into Canada, and routed them in the battle of the Thames; United States senator, 1824; candidate for President in 1836; in 1839 was nominated over Clay and Scott; a stormy campaign followed; Martin Van Buren received 60 electoral votes, Harrison 234, and was inaugurated; the hopes aroused by the judicious selection of his cabinet were frutrated by his sudden death at Washington, April 4th, 1841. Born in Berkeley, Charles City county, Virginia, 1773.

Tyler, John, 10th President of the United States; was the son of a distinguished revolutionary judge and patriot; elected Vice-President of the United States, 1840, became President one month after entering office by the death of President Harrison; Texas annexed during his administration; was President of the Peace Convention of 1861, assembled to endeavor to avert the war of 1861-5. Born in Charles City county, Virginia, 1790; died at Richmond, 1862.

Polk, James Knox, 11th President of the United States; the name was originally Pollock, of Irish origin; was a supporter of Jackson and opponent of John Quincy Adams; speaker of the house of representatives in 1835, and 1837; after serving 14 years in congress he declined being re-elected; governor of Tennessee; elected President of the United States in 1844; war with Mexico began during his administration, and Wisconsin admitted to the Union; the independent Treasury system adopted during his term. Born in Mecklenburg county, North Carolina in 1795; died at Nashville, Tennessee, in 1849.

Taylor, General Zachary, 12th President of the United States; served in war of 1812; defended Ft. Harrison, on Wabash river, for which he was made major; lieutenant-colonel 1819; distinguished in Black Hawk and Seminole wars; chief in command of Southwest division United States army in 1840; with 6,000 men he defeated Santa Anna with his 20,000 a Buena Vista, which defeat led to the peace of 1848; and his election to the Presidency in that year; President one year and four months; succeeded by Vice-President Fillmore; Whig. Born in Orange county, Virginia, September 24, 1784; died July 9, 1850.

Fillmore, Millard, 13th President of the United States; was comptroller State of New York, in 1847; elected to congress four times· Vice-President of the United States, 1848; took the oath of office as President of the United States, July 10, 1850, President Taylor having died July 7, 1850. Born in the township of Locke, Cayuga county, New York, January 7th, 1800; died in Buffalo, March 8, 1874.

Pierce, Franklin, 14th President of the United States; member of State Legislature, 1829-'33; speaker of the House; member of Congress, 1833-'37; opposed internal improvement policy, West Point appropriation, and anti-slavery measures; youngest United States senator, 1837; resigned 1842; joined the army, 1847; commissioned brigadier-general under General Scott; after the ending of the war, he resumed the practice of law; nominated for the Presidency by the Democrats at Baltimore, 1852; defeated General Winfield Scott, the Whig candidate. Born in Hillsborough, New Hampshire, 1804; died at Concord, 1869.

Buchanan, James, 15th President of the United States, term 1857-1861; educated at Dickinson college, Carlisle, Pennsylvania; minister to St. Petersburgh; member of Congress; ambassador to England; during his term the civil war of 1861-5 was begun. Born at Stany Batter, Pennsylvania; died in Lancaster, 1868.

Lincoln, Abraham, 16th President of the United States; was taught common branches by his mother in Spencer county, Indiana, afterward by his step-mother; made a voyage at 19 to New Orleans on a flat-boat; from Indiana the family removed to Decatur, Ill., in 1830, where Abraham split rails and aided his father in making a farm; in 1832 was captain in the Black Hawk war on the Mississippi border; storekeeper, postmaster, and a surveyor; elected to the general assembly in 1834; studied law, and became a member of the bar in 1837, at age of 28; again served in the legislature, as a Whig; elected to congress in 1846; stumped the State of Illinois, jointly with Stephen A. Douglas for the senatorship; Douglas became senator, but Lincoln defeated him in the race for the presidency, and was inaugurated March 4th, 1861. During his administration the mighty civil war occurred 1861-5. Elected to a second term as President 1861 Born in Hardin county, Kentucky, February 12, 1809; assassinated at Washington, by John Wilkes Booth, a political enemy, April 14th, 1865, dying early on the morning of the 15th. The funeral of Lincoln was the most impressive of any man in a republican nation.

Johnson, Andrew, American statesman and 17th President of the United States; son of Jacob A., who was town constable, sexton, and porter of the State bank; apprenticed to a tailor at 10; was educated by his wife after marriage; elected State legislator; member of congress; appointed military governor of Tennessee, and served as Vice-President under Lincoln, second term, becoming President of the United States upon the latter's assassination. Born at Raleigh, N. C., 1808; died 1875.

Grant, Ulysses Simpson, 18th President of the United States; served two terms, 1869-'77; educated at West Point; was 2d lieutenant 4th regiment infantry; captain; adjutant-general of Illinois; colonel 21st Illinois volunteers; brigadier-general, lieutenant-general and general of American Armies; Republican in politics; famous for his successes in the civil war between the North and South. General Grant made a tour around the world, passing through the great countries of the globe, and arrived back at San Francisco, California, September 20, 1879. Born at Point Pleasant, Ohio, April 27, 1822; died at Mt. McGregor, August 18, 1885.

Hayes, Rutherford Birchard, the 19th President of the United States; admitted to the bar in 1846; entered the army from Ohio in 1861; major-general, 1865; governor of Ohio, 1868-'70; Republican nominee for President in 1876; the electoral deciding vote being disputed, by the decision of the electoral commission, he was made President. Born at Delaware, Ohio, 1822.

Garfield, James Abram, the 20th President of the United States; inaugurated March 4th, 1881; was educated at Williams college, Massachusetts, in 1856; the following year was made President of Hiram college; elected State senator in 1859; soon after on the outbreak of the war, 1861-5, he entered as colonel of 42d Ohio regiment; for his meritorious conduct at the battle of Chickamauga, was made major-general; chosen United States senator from Ohio; elected President by the Republicans, 1880; after three months' service as President was shot by Charles Guiteau, at Washington, July 2d, 1881; after a long and painful illness, died at Elberon, N. J., Sept. 19, 1881. Born at Orange, Cuyahoga county, Ohio, November 19, 1831.

Arthur, Chester Allan, 21st President of the United States, and the third Vice-President to reach the Presidency; educated at Union, Vermont; admitted to the bar of New York, in 1850; quartermaster general, and collector of the port of New York, 1871-8; elected Vice-President with General Garfield, and succeeded to the Presidency upon his death. Born at Fairfield, Vermont, Oct. 5, 1830; died Nov. 18, 1886.

Cleveland, Grover, 22nd President of the United States; educated at the academy in Clinton, New York; commenced the study of law at Buffalo in 1855, and was admitted to the bar in 1859; appointed assistant district attorney of Erie county in 1863; in 1869 he was elected sheriff of the same county; two years later he was elected mayor of Buffalo, and in 1883 he was elected governor of New York; his political fortunes still continued, and in 1884 he was elected President of the United States. Born at Caldwell, Essex county, New Jersey, in March, 1837.

Harrison, Benjamin, 23rd President of the United States; educated at Miami University, Oxford, Ohio, graduating in 1852; studied law in Cincinnati under Judge Storer; was elected Reporter of the Supreme Court of Indiana in 1860; in 1862 he entered the army as Colonel of the 70th Indiana regiment, and before the close of the civil war was given command of the first brigade, 20th army corps; in 1881 he was elected to the United States senate, serving six years; was born August 20, 1833, at North Bend, Ohio, near Cincinnati.

HEADS OF THE PRINCIPAL NATIONS OF THE WORLD.

Governments.	Rulers.	Titles.	Year of Birth.	Date of Accession.
Argentine Republic	Dr. Miguel Juarez Celman	President		Oct. 12, 1886
Austria-Hungary	Franz Joseph I	Emperor	1830	Dec. 2, 1848
Belgium	Leopold II	King	1835	Dec. 10, 1865
Bolivia	Aniceto Arce	President		Aug. 1, 1888
Brazil	Marshal M. D. DaFonseca	President		Nov. 15, 1889
Chili	Don Jose Man'l Balmaceda	President		Sept. 18, 1886
China	Kuang Hsu	Emperor	1871	Jan. 12, 1875
Colombia	R. Nunez	President		Aug. 18, 1884
Costa Rica	Gen. Don Bernardo Soto	President		Mar. 12, 1885
Denmark	Christian IX	King	1818	Nov. 15, 1863
Ecuador	Antonio Florez	President		June 20, 1888
France	Sadi-Carnot	President	1837	Dec. 8, 1887
Germany	William II	Emperor	1859	June 15, 1888
Alsace-Lorraine	F. M. Baron Manteuffel	Statthalter	1809	Aug. 4, 1879
Anhalt	Frederick	Duke	1831	May 22, 1871
Baden	Frederick I	Grand Duke	1826	Sept. 5, 1856
Bavaria	Otto	King	1848	Mar. 10, 1886
Bremen		Burgomasters		
Brunswick	Prince Albrecht	Regent	1837	Oct. 21, 1885
Hamburg		Burgomasters		
Hesse	Louis IV	Grand Duke	1837	June 13, 1877
Lippe	G. F. Waldemar	Prince	1824	Dec. 8, 1875
Lubeck		Burgomasters		
Mecklenburg Schwerin	Frederick Francis III	Grand Duke	1851	April 15, 1883
Mecklenburg-Strelitz	Frederick William I	Grand Duke	1819	Sept. 6, 1860
Oldenburg	Peter I.	Grand Duke	1827	Feb. 27, 1853
Prussia	William II.	King	1859	June 15, 1888
Reuss-Greiz	Henrich XXII	Prince	1846	Nov. 8, 1859
Reuss-Schleiz	Heinrich XIV	Prince	1832	July 10, 1867
Saxe-Altenburg	Ernest	Grand Duke	1826	Aug. 3, 1853
Saxe Coburg and Gotha	Ernest II	Duke	1818	Jan. 29, 1844
Saxe-Meningen	George II	Duke	1826	Sept. 20, 1866
Saxe Weimar Eisenach	Charles Alexander	Grand Duke	1818	July 8, 1853
Saxony	Albert I.	King	1828	Oct. 29, 1873
Schaumburg-Lippe	Adolf	Prince	1817	Nov. 21, 1860
Schwarzburg-Rudolstadt	George	Prince	1838	Nov. 26, 1869
Schwarzb'rg-Sonderhausen	Karl II	Prince	1830	July 17, 1880
Waldeck	George Victor	Prince	1831	May 14, 1845
Wurtemberg	Charles	King	1823	June 25, 1864
Great Britain and Ireland	Victoria I	Queen, and Empr's of India	1819	June 20, 1837
Greece	George I	King	1845	Oct. 31, 1863
Guatemala	Gen. Don Man'l L. Barillas	President		Mar. 18, 1886
Hayti	Gen. Hippolyte	President		Aug. 22, 1889
Hawaiian Islands	Kalakaua I	King	1836	Feb. 12, 1874
Honduras	Luis Bugran	President		Dec. 4, 1883
Italy	Humbert I	King	1844	Jan. 9, 1878
Japan	Mutsu Hito	Mikado	1852	Feb. 13, 1867
Mexico	Porfirio Diaz	President		Dec. 1, 1888
Morocco	Mulai Hassan	Sultan	1831	Sept. 20, 1873
Netherlands	Emma	Regent		
Nicaragua	Dr. Sacasa	President		Aug. 1, 1889
Paraguay	Gen. Escobar	President		Sept. 25, 1886
Persia	Nasir-ed-din	Shah	1829	Sept. 10, 1848
Peru	Gen. Caceres	President		June 3, 1888
Portugal	Charles I	King		Oct. 19, 1889
Roumania	Charles	King	1839	Mar. 26, 1881
Russia	Alexander III	Emperor	1845	Mar. 10, 1881
Salvador	Francisco Menendez	President		July 2, 1885
Samoa	Malietoa	King		Dec. 5, 1889
Servia	Alexander I	King	1878	Mar. 6, 1889
Spain	Maria Christina	Regent		
Sweden and Norway	Oscar II	King	1829	Sept. 18, 1872
Switzerland	Louis Huchonnet	President		Dec. 10, 1889
Turkey	Abdul Hamid II	Sultan	1842	Aug. 31, 1876
Egypt	Tewfik Pasha	Khedive	1852	June 25, 1879
United States	Benjamin Harrison	President	1833	Mar. 4, 1889
Uruguay	Maximo Tages	President		Nov. 19, 1886
Venezuela	Pablo Rojas Paul	President		July 5, 1888

CAPACITY OF NOTED PUBLIC BUILDINGS.

Building.	City.	Capacity	Building.	City.	Capacity
Coliseum	Rome	87,000	Academy of Music	Paris	2,092
St. Peter's	Rome	58,000	Grand Opera Hall	New Orleans	2,052
Theatre of Pompey	Rome	40,000	Lafayette Ave. Pres. Ch.	Brooklyn	2,000
Cathedral	Milan	40,000	Opera House	Terre Haute	2,000
St. Paul's	Rome	38,000	Academy of Music	Peoria, Ill	2,000
St. Paul's	London	31,000	Burtis' Opera House	Davenport, Ia	2,000
St. Petronia	Bologna	26,000	Opera House	Columbus, O.	2,000
Cathedral	Florence	23,500	Academy of Music	Charleston, S.C.	2,000
Cathedral.	Antwerp	25,000	Opera House	Canton, O.	2,000
St. John's Lateran	Rome	23,000	Opera House	Atlanta, Ga.	2,000
St. Sophia's	Constantinople	23,000	Opera House	Battle Creek	2,000
Notre Dame	Paris	21,500	Niblo's Garden	New York	1,978
Theatre of Marcellas	Rome	20,000	Tremont Temple	Boston	1,942
Cathedral	Pisa	13,000	Ambigu Comique	Paris	1,900
St. Stephen's	Vienna	12,400	Grand Opera House	New York	1,883
St. Dominic's	Bologna	12,000	Booth's Theatre	New York	1,807
St. Peter's	Bologna	11,400	Porte St. Martin	Paris	1,800
Cathedral	Vienna	11,000	Academy of Music	Indianapolis	1,800
Chicago Auditorium	Chicago	10,000	Opera House	Pittsburgh	1,800
Gilmore's Garden	New York	8,443	Opera House	Detroit	1,790
Mormon Temple	Salt Lake City	8,000	M'Vicker's Theatre	Chicago	1,786
St. Mark's	Venice	7,500	Central Music Hall	Chicago	2,300
Spurgeon's Tabernacle	London	6,000	Ford's Opera House	Baltimore	1,720
Bolshoi Theatre	St. Petersburg	5,000	Walnut Street Theatre	Philadelphia	1,720
Tabernacle, (Talmage's)	Brooklyn	5,000	National Theatre	Washington	1,709
Music Hall	Cincinnati	4,824	Theatre Italien	Paris	1,700
La Scala	Milan	4,000	Theatre Lyrique	Paris	1,700
University Hall	Ann Arbor	3,500	De Bar's Opera House	St. Louis	1,596
Exeter Hall	London	3,500	Academy of Music	New Orleans	1,674
Washington Hall	Paterson, N. J	3,000	California Theatre	San Francisco	1,651
St. James' Methodist Ch.	Montreal	3,000	Euclid Ave. Opera House	Cleveland	1,650
Plymouth Church	Brooklyn	3,000	Odeon	Paris	1,550
City Hall	Columbus, O.	3,000	Opera House	Berlin	1,636
Boston Theatre	Boston	2,972	Arch Street Theatre	Philadelphia	1,614
Academy of Music	Philadelphia	2,865	Wallack's Theatre	New York	1,605
Covent Garden	London	2,684	Grand Opera House	Toronto	1,600
Music Hall	Boston	2,585	Fifth Ave. Pres. Ch.	New York	1,600
Carlo Felice	Genoa	2,560	Front Street Theatre	Baltimore	1,561
Academy of Music	New York	2,526	Greenlaw Opera House	Memphis	1,507
Cooper Union	New York	2,500	Academy	Des Moines	1,500
Opera House	New Haven	2,500	Opera House	Adrian, Mich	1,500
Mobile Theatre	Mobile, Ala.	2,500	Opera House	Allentown, Pa.	1,500
Opera House	Birmingh'm, Pa	2,500	Opera House	Altoona, Pa.	1,500
Chestnut Street Theatre	Philadelphia	2,380	Hill's Opera House	Ann Arbor, Mich	1,500
Alexander	St. Petersburg	2,332	Beethoven Hall	Boston	1,500
Opera House	Munich	2,307	Howard Athenæum	Boston	1,500
Grand Opera House	Paris	2,300	St. John's Methodist Ch.	Brooklyn	1,500
Grand Opera House	Cincinnati	2,250	Martin's Opera House	Albany	1,400
Collingwood Opera House	Poughkeepsie	2,250	St. Paul's Methodist Ch.	New York	1,400
San Carlos	Naples	8,000	Theatre Royal	Montreal	1,368
Columbia Theatre	Chicago	2,238	Museum	Boston	1,275
Globe Theatre	Boston	2,200	Union Square Theatre	New York	1,210
St. Charles Theatre	New Orleans	2,178	Durley Hall	Bloomingt'n, Ill	1,200
Imperial	St. Petersburg	2,151			

LIVE-STOCK STATISTICS OF THE UNITED STATES.

States.	Horses.			Milch Cows.			Oxen and Other Cattle.			Sheep.			Hogs.		
	Number.	Average Price.	Value.	Number.	Average Price.	Value.	Number.	Average Price.	Value.	Number.	Average Price.	Value.	Number.	Average Price.	Value.
Maine	81,700	$60 15	$4,914,255	160,600	$24 10	$8,870,460	203,700	$24 00	$4,8[illegible]	[illegible]	$3 23	$1,926,049	60,000	$7 93	$475,800
New Hampshire	57,100	61 40	3,505,940	98,100	28 00	2,746,800	122,500	29 36	3,5[illegible]	242,100	2 83	585,143	45,000	11 75	528,750
Vermont	77,400	63 55	4,918,770	207,100	25 05	5,187,855	126,600	21 03	2,666,295	498,600	3 48	1,735,138	49,400	7 61	375,934
Massachusetts	136,200	95 52	13,009,824	167,100	35 00	5,848,500	114,900	34 14	3,922,686	63,300	3 58	226,514	84,900	12 46	1,057,854
Rhode Island	18,200	94 50	1,530,900	22,000	30 00	660,000	15,700	30 05	471,785	28,200	3 70	104,340	13,800	8 70	120,060
Connecticut	54,000	59 20	3,196,800	118,800	29 37	3,489,156	125,600	28 95	3,636,120	97,100	3 40	330,140	60,500	8 84	535,704
New York	898,900	76 41	68,684,949	1,431,700	29 06	41,605,202	668,600	26 22	17,530,692	2,205,800	3 57	7,874,706	936,000	7 15	6,701,760
New Jersey	114,500	79 76	9,132,520	153,700	35 10	5,394,870	84,500	29 77	2,515,565	127,400	4 01	510,874	152,900	7 40	1,131,460
Pennsylvania	602,200	67 22	40,479,884	836,700	26 66	22,306,422	659,500	21 69	14,304,555	1,649,300	3 01	4,964,303	909,200	6 88	6,255,296
Delaware	20,300	74 25	1,507,275	24,800	32 50	806,000	82,000	80 57	981,440	38,800	3 83	148,604	47,600	5 63	267,988
Maryland	118,600	52 30	6,765,780	99,500	27 20	2,706,400	120,400	19 74	2,376,696	152,700	3 13	477,951	264,800	4 99	1,321,352
Virginia	214,900	56 72	12,075,688	240,600	18 86	4,537,766	431,100	15 51	6,686,361	428,100	3 23	950,203	692,100	3 50	2,422,850
North Carolina	146,700	59 22	8,687,574	230,000	12 60	2,898,000	415,800	8 81	8,455,298	425,000	1 45	616,250	1,262,600	3 15	3,977,190
South Carolina	62,000	79 69	4,940,780	132,600	15 25	2,022,150	191,800	10 52	2,017,738	176,500	1 76	310,640	546,000	2 81	1,528,640
Georgia	119,200	57 60	6,867,920	273,100	13 26	3,621,306	400,800	7 93	3,178,344	374,400	1 44	539,136	1,084,800	3 14	5,290,272
Florida	22,400	59 00	1,321,600	72,800	9 27	674,856	518,900	6 08	3,154,912	59,900	1 75	104,825	217,300	2 33	506,309
Alabama	113,900	56 63	6,450,157	217,300	13 50	2,933,550	267,800	7 75	2,075,450	213,200	1 55	332,010	1,117,000	2 78	3,105,265
Mississippi	99,100	57 73	5,721,043	190,700	13 06	2,490,542	247,500	7 69	1,903,275	200,300	1 52	304,456	1,636,300	2 70	4,418,010
Louisiana	82,500	38 15	3,147,375	115,200	18 00	2,073,600	119,900	9 60	1,151,040	135,100	1 67	225,617	378,500	4 02	1,521,570
Texas	963,900	22 13	21,331,107	566,300	13 85	7,843,255	4,464,000	8 88	39,640,320	5,148,400	1 89	9,730,476	1,817,800	2 55	4,635,890
Arkansas	191,100	45 28	8,653,008	199,000	13 66	2,718,340	371,300	10 48	3,891,224	293,500	1 56	457,860	1,146,000	2 97	3,403,620
Tennessee	326,900	49 75	16,263,275	248,100	17 06	4,240,029	397,400	10 94	4,347,556	858,500	1 60	1,373,600	1,710,000	3 43	5,865,300
West Virginia	124,600	47 86	5,963,350	131,800	20 97	2,763,846	232,700	18 76	4,365,452	600,500	2 14	1,285,070	287,100	3 60	1,033,560
Kentucky	402,400	45 04	18,124,096	270,000	22 62	6,107,400	460,700	19 05	8,776,335	1,009,800	2 53	2,554,794	1,812,000	3 26	5,907,120
Ohio	811,300	57 53	46,674,089	700,000	26 44	18,508,000	792,000	22 37	17,717,040	4,080,400	2 83	11,547,532	2,045,200	5 01	10,246,452
Michigan	350,500	75 68	26,525,840	416,900	26 68	11,122,892	432,600	22 51	9,737,826	1,856,400	2 53	4,696,692	538,800	4 92	2,650,896
Indiana	688,800	54 60	37,608,480	434,800	25 09	10,909,132	756,600	18 65	14,110,590	1,019,000	2 29	2,333,510	2,186,000	4 70	10,274,200
Illinois	1,078,000	51 66	55,689,480	695,400	26 63	18,518,502	1,235,300	21 09	26,052,077	1,110,800	2 60	2,888,080	3,202,600	5 61	17,965,586
Wisconsin	392,100	60 24	23,620,104	458,200	21 79	9,984,178	522,700	17 83	9,319,741	1,816,100	2 30	3,145,479	571,800	5 07	2,890,026
Minnesota	274,500	64 58	17,727,210	304,000	20 16	6,128,640	322,400	17 46	5,629,104	307,500	2 13	654,975	194,200	5 28	1,025,375
Iowa	778,400	55 79	42,959,896	724,500	24 20	17,532,900	1,370,400	19 44	26,640,576	454,400	2 54	1,154,176	2,778,400	5 36	14,892,224
Missouri	639,800	40 37	25,828,726	526,500	19 21	10,114,065	1,648,300	17 47	28,795,801	1,523,800	1 83	2,787,639	2,620,400	3 44	9,014,176
Kansas	299,700	48 62	14,571,414	351,400	23 68	8,321,153	647,700	20 32	13,161,264	371,900	2 23	829,337	1,208,700	5 28	5,381,936
Nebraska	176,100	64 34	11,330,274	142,900	26 00	3,715,400	428,000	21 52	9,210,560	172,800	2 73	471,744	598,700	5 21	3,640,227
California	273,000	46 18	12,607,140	473,400	28 65	13,562,910	999,900	18 47	18,468,153	7,646,800	1 62	12,387,816	661,000	3 97	2,824,170
Oregon	117,400	51 93	6,096,582	121,400	17 71	2,149,994	201,500	11 39	2,295,085	1,265,100	1 46	1,847,046	228,500	2 60	594,100
Nevada, Colorado, and Territories	287,500	47 56	13,673,500	470,000	20 82	9,785,400	1,080,000	17 68	19,094,400	4,019,000	1 92	7,717,632	170,100	6 97	1,185,597
Total	[illegible]1,201,800		$813,296,811	12,027,000		$279,899,420	21,231,000		$341,761,154	40,765,900		$90,230,537	34,034,300		$145,781,518
Grand Average of Price		$54 75			$23 27			$15 10			$2 21			$4 28	

MAP OF THE
POLAR REGIONS
Showing the recent
ARCTIC DISCOVERIES
SCALE OF MILES.
0 50 100 200 300 400 500
Longitude 100 East from 90 Greenwich
UNKNOWN
REGIONS
SIBERIA
RUSSIAN EMPIRE
EUROPE
ARCTIC OCEAN
KARA SEA
BARENTS SEA
NOVAYA ZEMLYA
FRANZ JOSEF LAND
SPITZBERGEN
GREENLAND
GREENLAND SEA
BAFFIN BAY
DAVIS STRAIT
HUDSON BAY
BEAUFORT SEA
ALASKA
NORTH AMERICA
DOMINION OF CANADA
NORTH ATLANTIC OCEAN
NORTH PACIFIC OCEAN
Arctic Circle
Wrangell Isl.
Behring Strait
Pt. Barrow
Grinnell Land
Grant Land
Cockburn Island
Esquimaux
Labrador
Newfoundland
Gulf of St. Lawrence
Lake Superior
Lake Huron
Lake Michigan
Lake Erie
Lake Ontario
Longitude West from 90 Washington

NORTH AMERICA
Geo. F. Cram,
ENGRAVER AND PUBLISHER,
Chicago Ill.
SCALE OF MILES
ARCTIC OCEAN
GREENLAND
DANISH AMERICA
BAFFIN BAY
HUDSON BAY
DOMINION OF CANADA
UNITED STATES
NORTH PACIFIC OCEAN
NORTH ATLANTIC OCEAN
GULF OF MEXICO
MEXICO
WEST INDIES
CARIBBEAN SEA
CENTRAL AMERICA
SOUTH AMERICA
Tropic of Cancer
EQUATOR
Longitude West from Greenwich
Longitude from Washington

ALASKA
Geo. F. Cram.
ENGRAVER AND PUBLISHER
Chicago Ill.
SCALE OF MILES
0 25 50 100 150 200
ARCTIC OCEAN
EASTERN SIBERIA
BEHRING SEA
NORTH PACIFIC OCEAN
NORTH WEST TERRITORY
BRITISH COLUMBIA
ARCTIC CIRCLE
ALASKA MTS.
ALEUTIAN ISLANDS
ALASKA PENINSULA
KENAI PENINSULA
FAIRWEATHER GROUND
PRIBYLOFF ISLANDS
Point Barrow
Fort Yukon
Yukon River
Mt. St. Elias 19,500 ft.
Mt. Fairweather 15,500 ft.
Mt. Crillon
MT Wrangle
Norton Sound
St. Lawrence Island
St. Matthew Isl.
Nunivak Island
St. George Isl.
Bristol Bay
Kodiak Island
Cook's Inlet
Sitka
Fort Wrangel
Prince of Wales Islands
Queen Charlotte Islands
Fort Simpson
Behring Strait
East Cape
Cape Prince of Wales
Kotzebue Sound
Cape Lisburne
Icy Cape
Herschel Isl.
Mackenzie River
Fort Good Hope
Fort Selkirk
Fort Pelly
Fort Frances
Indian Village
Tahco Lake
Lebarge Lake
Frances Lakes
Porcupine
Nulato
Nuklukahyet
Fort Alexander
Katmai
185 180 175 170 165 160 155 150 145 140 135 130 125 120
165 160 155 150 145 140 135 130
70 65 60 55 50

DOMINION OF CANADA
HUDSON BAY
JAMES BAY
Baffin Land
Cockburn Island
Fox Land
Fox Channel
Meta Incognita
Hudson Strait
Ungava Bay
Cumberland Bay
Davis Strait
Northern Inspectorate
Southern Inspectorate
Arctic Circle
Boothia
Victoria Land
Banks Land
Melville Sound
Great Slave Lake
Barren Ground
The Great Plains
MANITOBA
LAKE SUPERIOR
HURON
ONTARIO
DAKOTA
MONTANA
WYOMING
OREGON
NEW BRUNSWICK

NEW BRUNSWICK &
NOVA SCOTIA
SCALE OF MILES
0 10 20 30 40 50 60 70
68
66
64
62
60
48
46
44
9
11
13
15
17
GULF OF ST. LAWRENCE
BRADELLE BANK
CANSO BANK
ATLANTIC OCEAN
PRINCE EDWARD ISLAND
CAPE BRETON
QUEBEC
CHALEUR BAY
MAGDALEN ISLES
RESTIGOUCHE
GLOUCESTER
NORTHUMBERLAND
WESTMORELAND
ALBERT
CHARLOTTE
ANNAPOLIS
DIGBY
SHELBOURNE
HALIFAX
Bathurst
Byron Isl.
Sable Isl.

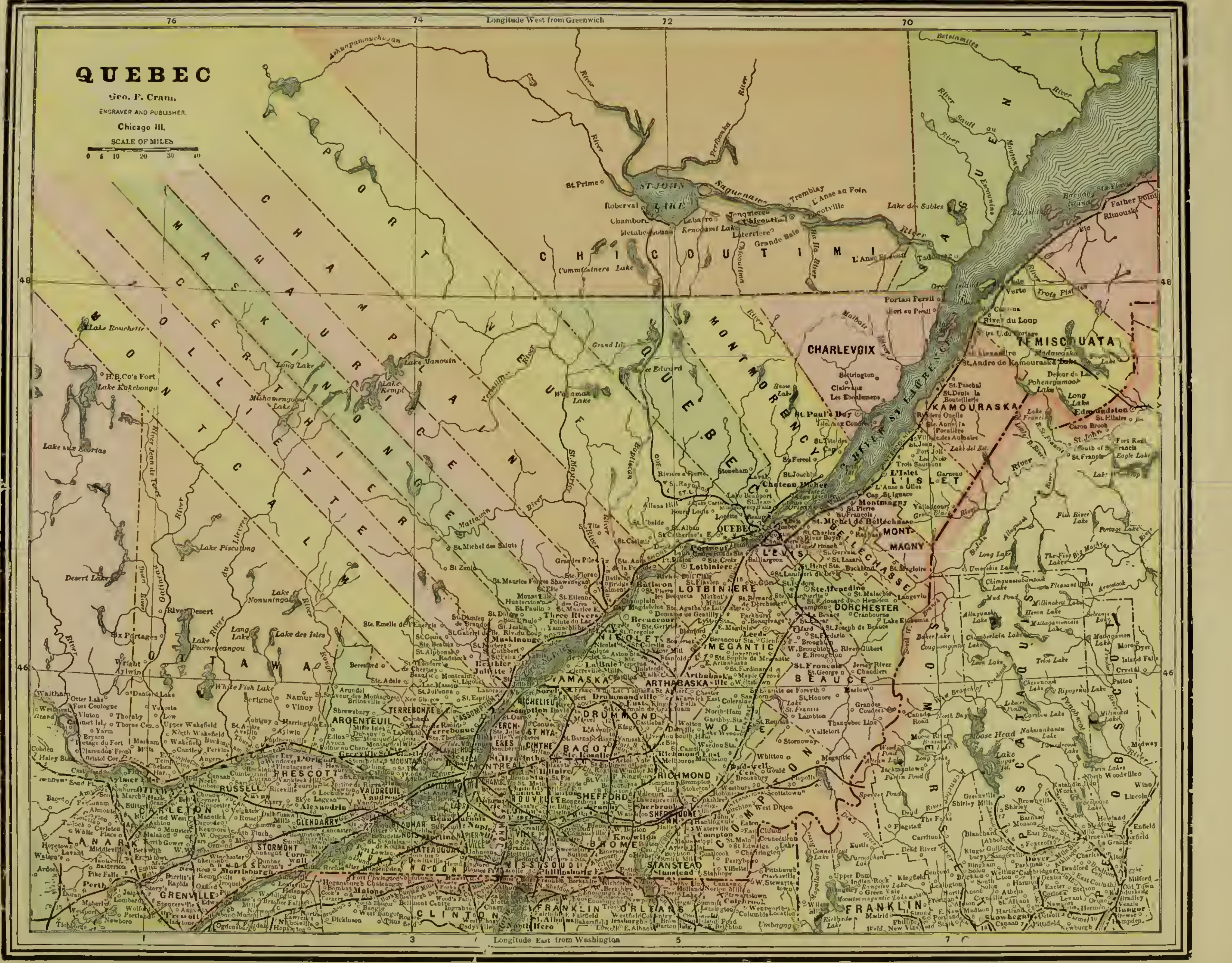
QUEBEC
Geo. F. Cram,
ENGRAVER AND PUBLISHER,
Chicago Ill.
SCALE OF MILES
0 5 10 20 30 40
Longitude West from Greenwich
76
74
72
70
48
46
Longitude East from Washington
1
3
5
7
CHICOUTIMI
MONTMORENCY
QUEBEC
CHARLEVOIX
TEMISCOUATA
KAMOURASKA
PONTIAC
OTTAWA
MONTREAL

ONTARIO
Geo. F. Cram,
ENGRAVER AND PUBLISHER,
Chicago, Ill.
SCALE OF MILES.
Longitude 79 West from Greenwich.
ALGOMA DISTRICT
NIPISSING DISTRICT
PARRY SOUND
MUSKOKA
HALIBURTON
PETERBOROUGH
GEORGIAN BAY
NOTTAWASAGA BAY
LAKE HURON
LAKE ONTARIO
LAKE ERIE
LAKE ST. CLAIR
GRAND MANITOULIN ISLAND
NORTH CHANNEL
PROVINCE OF QUEBEC
RENFREW
LANARK
CARLETON
RUSSELL
PRESCOTT
GLENGARRY
STORMONT
DUNDAS
GRENVILLE
LEEDS
FRONTENAC
LENNOX & ADDINGTON
HASTINGS
NORTHUMBERLAND
PR. EDWARD
DURHAM
ONTARIO
YORK
SIMCOE
GREY
BRUCE
HURON
PERTH
WATERLOO
WELLINGTON
HALTON
WENTWORTH
BRANT
HALDIMAND
WELLAND
NIAGARA
OXFORD
MIDDLESEX
ELGIN
KENT
LAMBTON
ESSEX
TORONTO
Oswego
Buffalo
NORTH-WESTERN PART OF ONTARIO
SCALE OF MILES.
Longitude 13 West from Washington.
THUNDER BAY DISTRICT
ALGOMA DISTRICT
RAINY RIVER DISTRICT
KEEWATIN
NIPISSING
NORTH EAST TERRITORY
LAKE SUPERIOR
MINNESOTA
WISCONSIN
MICHIGAN
QUEBEC

MANITOBA
SCALE OF MILES
0 5 10 20 30 40
Longitude West from Greenwich
101
99
97
95
52
51
50
49
Longitude West from Washington
24
22
20
18
DUCK MOUNTAINS
RIDING MOUNTAINS
DAUPHIN LAKE
LAKE WINNIPEGOSIS
LAKE MANITOBA
LAKE WINNIPEG
LAKE OF THE WOODS
MARQUETTE
SELKIRK
LISGAR
PROVENCHER
KEEWATIN
WINNIPEG
Portage la Prairie
Brandon
Emerson
St. Boniface
Selkirk
Gimli
Morden
Manitou
Carman
Minnedosa
Neepawa
Dauphin
Russell
Birtle
Virden
Souris
Boissevain
Killarney
Deloraine
Melita
Pembina
St. Vincent
Hallock
Bottineau
DAKOTA
MINNESOTA
BOTTINEAU
ROLETTE
TOWNER
CAVALIER
PEMBINA
KITTSON
BELTRAMI
Whitemouth Lake
Shoal Lake
Bear Lake
Eagle Lake
Bad Lake
Fort Alexander
Hudson Bay Co's. Post
CANADIAN PACIFIC
NORTHERN PACIFIC
GREAT NORTH WEST CENTRAL

MAP OF THE
UNITED STATES
DOMINION OF CANADA
ONTARIO
QUEBEC
PACIFIC OCEAN
ATLANTIC OCEAN
GULF OF MEXICO
MEXICO
WASHINGTON
OREGON
CALIFORNIA
NEVADA
IDAHO
MONTANA
WYOMING
UTAH
COLORADO
ARIZONA
NEW MEXICO
NORTH DAKOTA
SOUTH DAKOTA
NEBRASKA
KANSAS
INDIAN TERRITORY
TEXAS
MINNESOTA
IOWA
MISSOURI
ARKANSAS
LOUISIANA
WISCONSIN
ILLINOIS
MICHIGAN
INDIANA
OHIO
KENTUCKY
TENNESSEE
MISSISSIPPI
ALABAMA
GEORGIA
FLORIDA
S. CAROLINA
N. CAROLINA
VIRGINIA
W. VIRGINIA
PENNSYLVANIA
NEW YORK
MAINE
CHIHUAHUA
GULF OF CALIFORNIA
LOWER CALIFORNIA
LLANO ESTACADO OR STAKED PLAIN
SCALE OF MILES
Longitude West from Washington

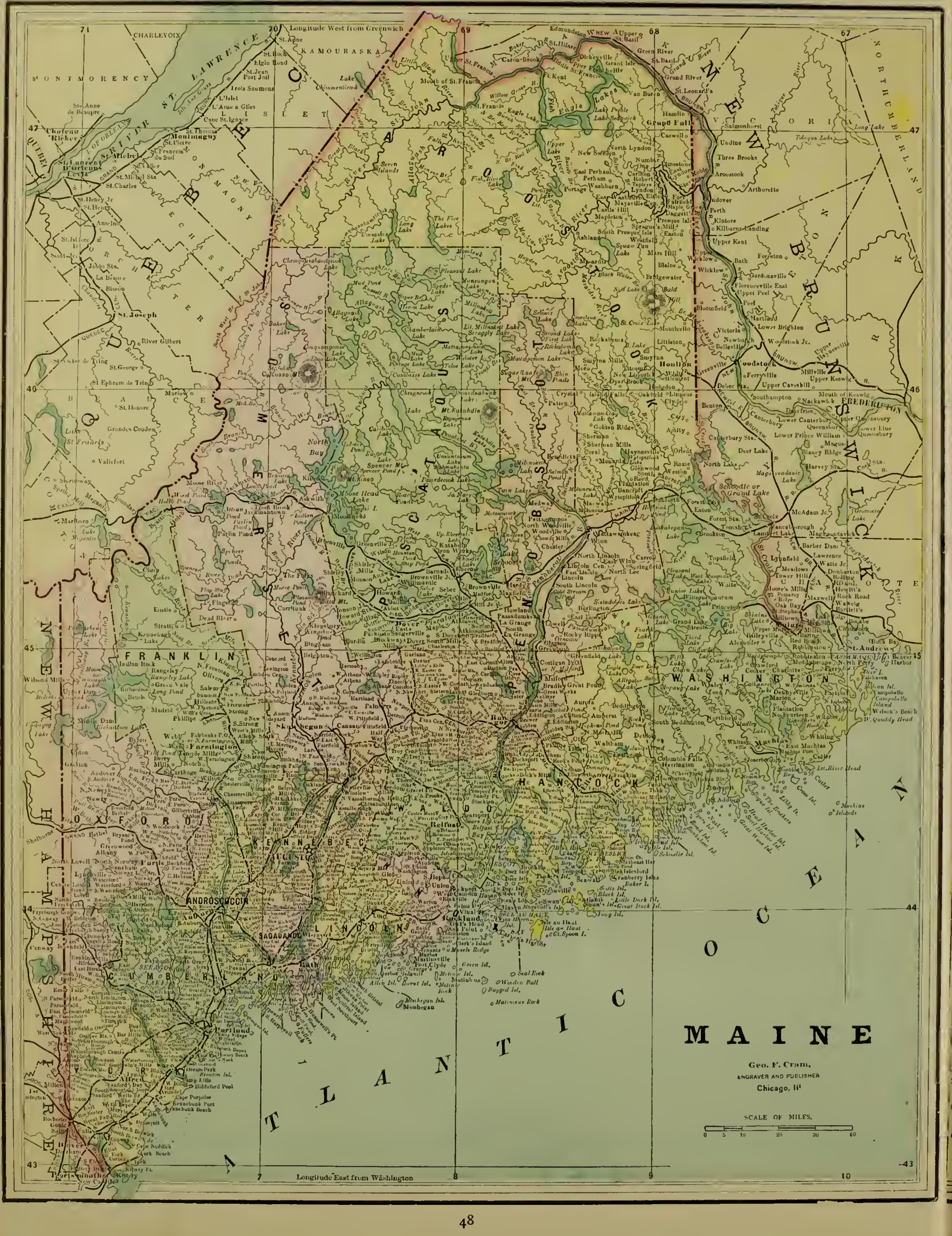
MAINE
Geo. F. Cram,
ENGRAVER AND PUBLISHER
Chicago, Ill
SCALE OF MILES
Longitude West from Greenwich
Longitude East from Washington
ATLANTIC OCEAN
NEW BRUNSWICK
QUEBEC
NEW HAMPSHIRE
FRANKLIN
OXFORD
ANDROSCOGGIN
SAGADAHOC
WASHINGTON
HANCOCK
Portland
Augusta
Bangor
Belfast
Rockland
Fredericton
Portsmouth

Longitude West from Greenwich 72
NEW HAMPSHIRE
AND
VERMONT
SCALE OF MILES
0 2 5 10 15 20
CALEDONIA
CHITTENDEN
WASHINGTON
ORANGE
SULLIVAN
CHESHIRE
HILLSBOROUGH
ROCKINGHAM
CARROLL
GRAFTON
MERRIMACK
WINDHAM
MONTPELIER
CONCORD
Burlington
Manchester
Portsmouth
Longitude East from Washington

MAP OF THE
ADIRONDACK MTS.
Railroads
Wagon Roads
Steamer Lines
Scale of Miles
0 5 10 15 20
Longitude West 74 from Greenwich

MAP OF THE
WHITE MOUNTAINS
(NEW HAMPSHIRE)
Railroad
Wagon Road
Scale of Miles
0 5 10

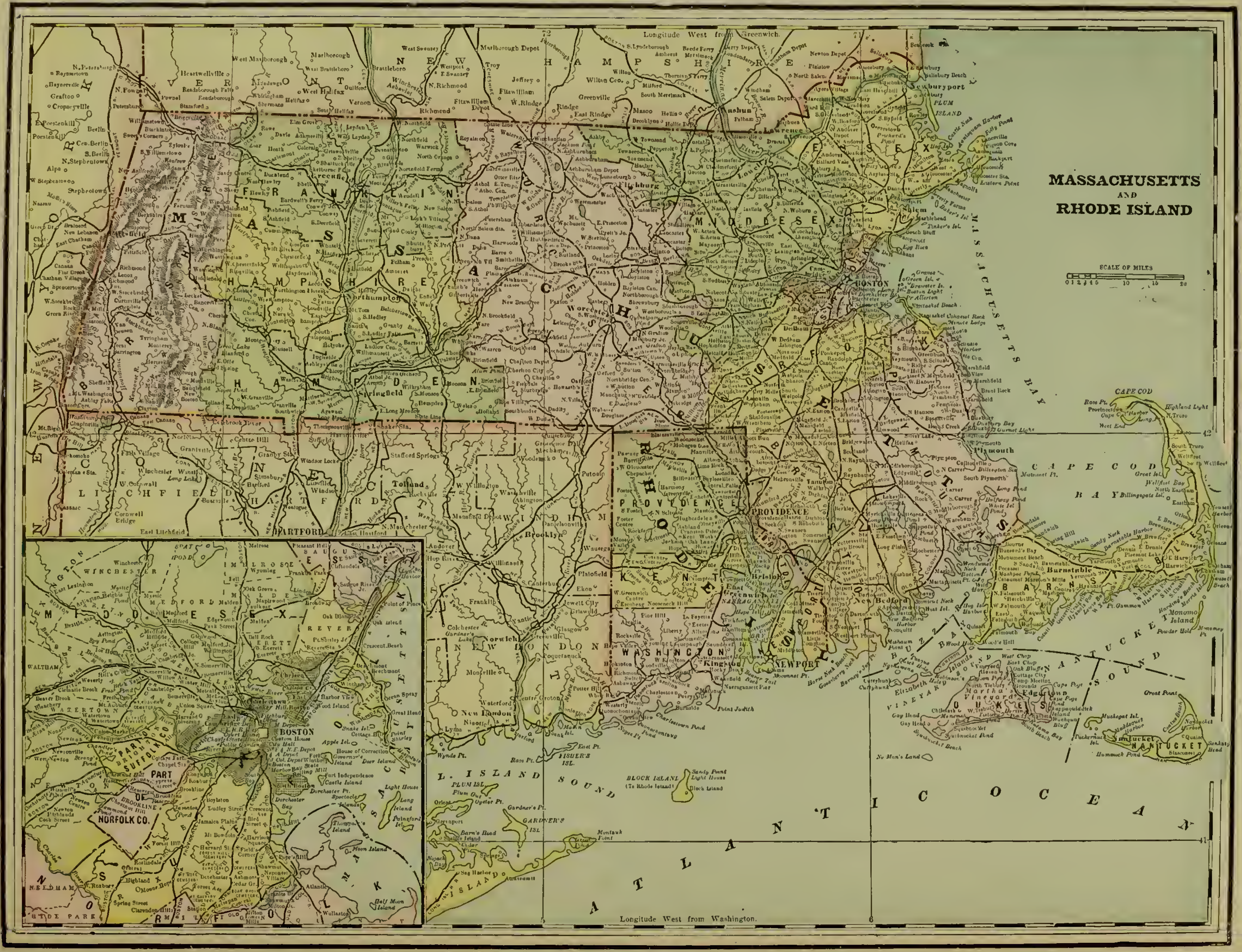
MASSACHUSETTS AND RHODE ISLAND
SCALE OF MILES
Longitude West from Greenwich.
Longitude West from Washington.
BOSTON
PROVIDENCE
NEWPORT
HARTFORD
MASSACHUSETTS BAY
CAPE COD BAY
CAPE COD
NANTUCKET SOUND
L. ISLAND SOUND
ATLANTIC OCEAN
BLOCK ISLAND
MARTHA'S VINEYARD
NANTUCKET
PART OF SUFFOLK CO.
NORFOLK CO.

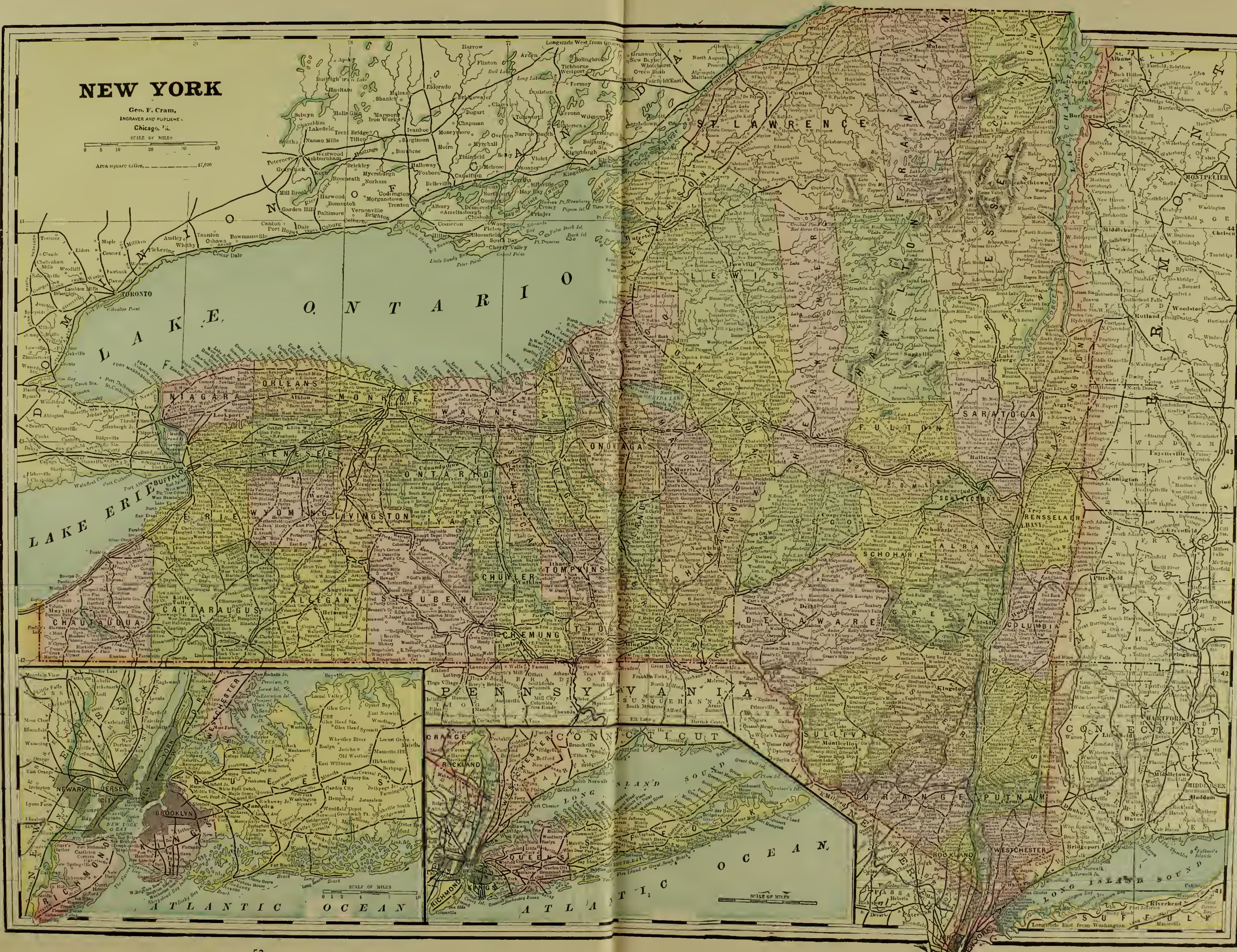
NEW YORK
Geo. F. Cram,
ENGRAVER AND PUBLISHER
SCALE OF MILES
Area square miles
47,620
LAKE ONTARIO
LAKE ERIE
ATLANTIC OCEAN
PENNSYLVANIA
CONNECTICUT
ST. LAWRENCE
LEWIS
ORLEANS
NIAGARA
WAYNE
ONONDAGA
GENESEE
WYOMING
LIVINGSTON
ERIE
CHAUTAUQUA
ALLEGANY
STEUBEN
CHEMUNG
TOMPKINS
SARATOGA
FULTON
SCHENECTADY
RENSSELAER
ALBANY
SCHOHARIE
DELAWARE
SULLIVAN
ORANGE
PUTNAM
WESTCHESTER
ROCKLAND
BROOKLYN
TORONTO
BUFFALO

CONNECTICUT
Geo. F. Cram,
ENGRAVER AND PUBLISHER,
Chicago, Ill.
SCALE OF MILES
Longitude East from Washington
Longitude West from Greenwich
MASSACHUSETTS
LITCHFIELD
HARTFORD
TOLLAND
WINDHAM
NEW HAVEN
MIDDLESEX
NEW LONDON
FAIRFIELD
LONG ISLAND SOUND
GARDINERS BAY
LONG ISL.
PECONIC BAY
NEW HAVEN HARBOR
Shelter Island
HARTFORD
Middletown
New Haven
New London
Norwich
Bridgeport
Waterbury
Meriden
Danbury
Litchfield
Windham
Willimantic
Tolland
Stamford
Norwalk
Greenwich
Putnam
Stonington
Saybrook
Guilford
Haddam
Hamburgh

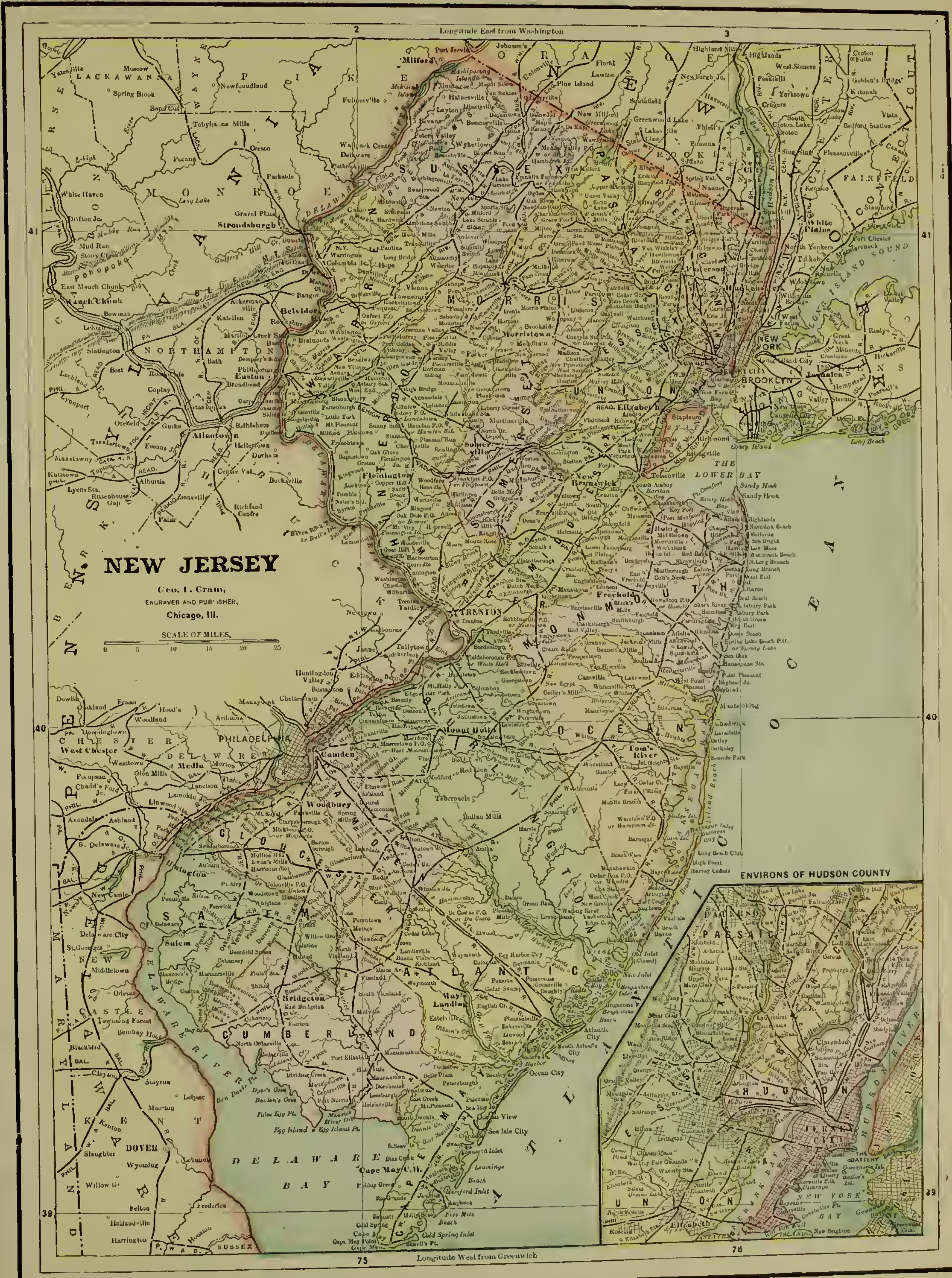
NEW JERSEY
Geo. F. Cram,
ENGRAVER AND PUBLISHER,
Chicago, Ill.
SCALE OF MILES
0 5 10 15 20 25
Longitude East from Washington
Longitude West from Greenwich
ENVIRONS OF HUDSON COUNTY
TRENTON
PHILADELPHIA
Camden
NEW YORK
BROOKLYN
DELAWARE BAY
LOWER BAY
Cape May C.H.
Atlantic City

PENNSYLVANIA
Geo. F. Cram,
ENGRAVER AND PUBLISHER,
Chicago Ill.
SCALE OF MILES.
LAKE ERIE
NEW YORK
PITTSBURGH
PHILADELPHIA
HARRISBURG
ERIE
WARREN
McKEAN
POTTER
TIOGA
BRADFORD
SUSQUEHANNA
WAYNE
CRAWFORD
VENANGO
FOREST
ELK
MERCER
LAWRENCE
BUTLER
ARMSTRONG
JEFFERSON
CLEARFIELD
INDIANA
CAMBRIA
WESTMORELAND
WASHINGTON
GREENE
FAYETTE
SOMERSET
BEDFORD
FULTON
LYCOMING
SULLIVAN
WYOMING
LACKAWANNA
LUZERNE
MONROE
CARBON
COLUMBIA
MONTOUR
SNYDER
SCHUYLKILL
LEBANON
LANCASTER
ADAMS
YORK
BERKS
BUCKS
MONTGOMERY
CHESTER
DELAWARE
MARYLAND
WEST VIRGINIA
NEW JERSEY
HUNTERDON
BURLINGTON
CUMBERLAND
GARRETT
CARROLL
HARFORD
BALTIMORE
FREDERICK

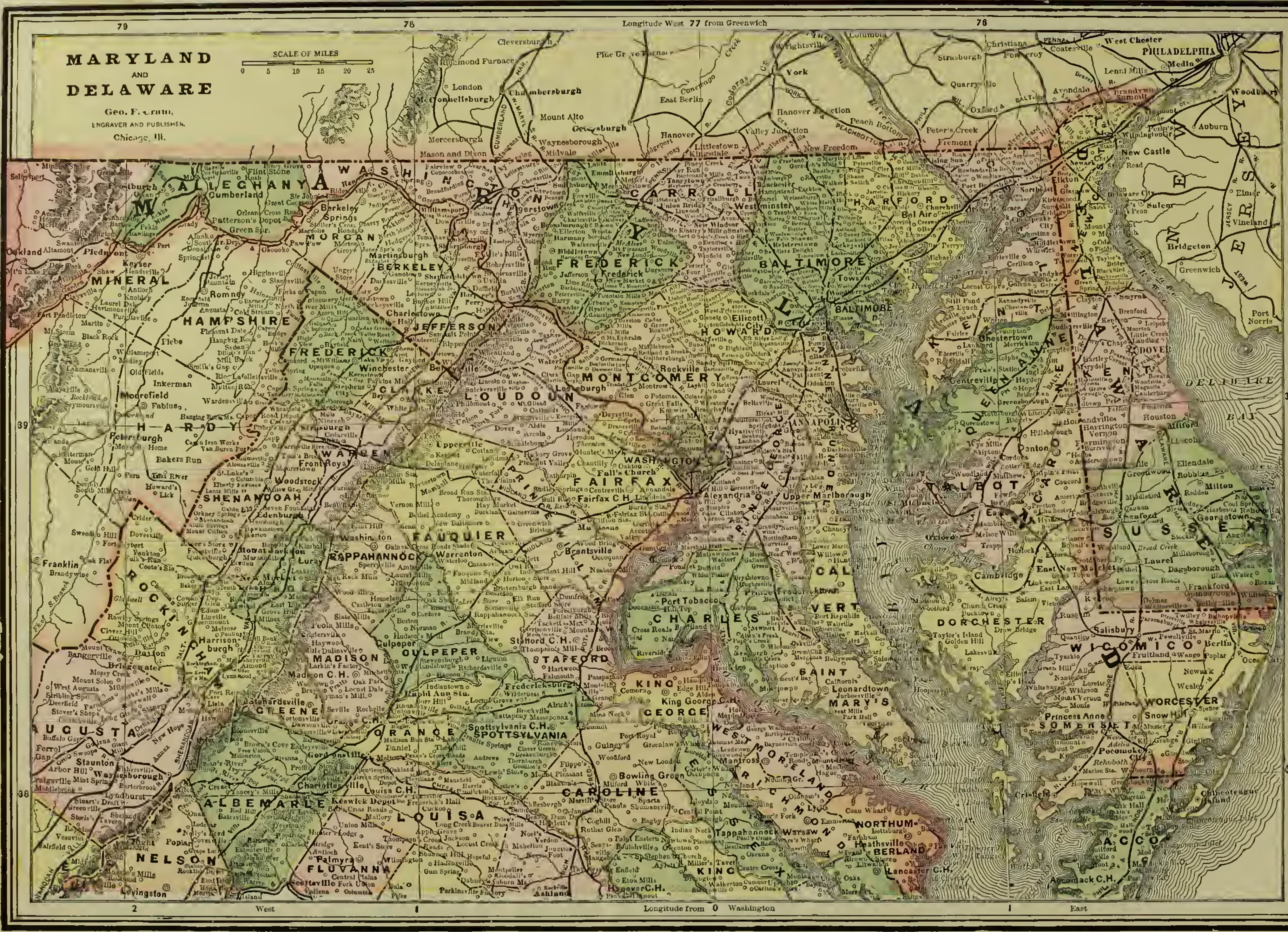

MARYLAND
AND
DELAWARE
Geo. F. Cram,
ENGRAVER AND PUBLISHER,
Chicago, Ill.
SCALE OF MILES
0 5 10 15 20 25
Longitude West 77 from Greenwich
Longitude from 0 Washington
West
East
ALLEGHANY
WASHINGTON
CARROLL
HARFORD
FREDERICK
BALTIMORE
HOWARD
MONTGOMERY
MINERAL
HAMPSHIRE
MORGAN
BERKELEY
JEFFERSON
CLARKE
LOUDOUN
HARDY
WARREN
SHENANDOAH
FAIRFAX
FAUQUIER
RAPPAHANNOCK
CULPEPER
MADISON
STAFFORD
CHARLES
CALVERT
DORCHESTER
WICOMICO
SOMERSET
WORCESTER
TALBOT
SUSSEX
KENT
NEW CASTLE
KING GEORGE
SAINT MARY'S
WESTMORELAND
RICHMOND
NORTHUMBERLAND
SPOTTSYLVANIA
ORANGE
CAROLINE
LOUISA
FLUVANNA
ALBEMARLE
NELSON
AUGUSTA
GREENE
WASHINGTON
BALTIMORE
ANNAPOLIS
PHILADELPHIA
NEW JERSEY
DELAWARE BAY

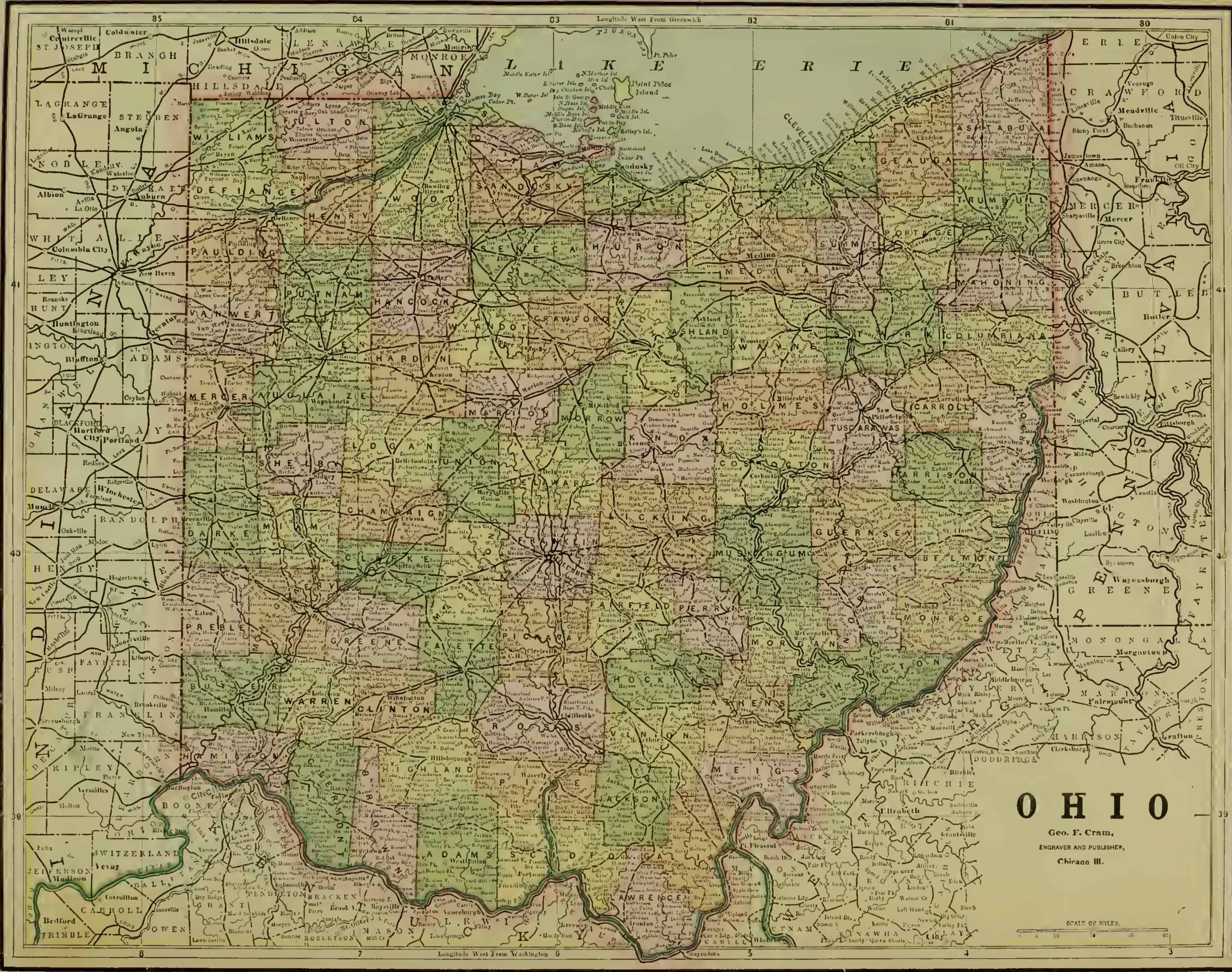
OHIO
Geo. F. Cram,
ENGRAVER AND PUBLISHER,
Chicago Ill.
Longitude West From Greenwich
Longitude West From Washington
LAKE ERIE
MICHIGAN
INDIANA
PENNSYLVANIA
SCALE OF MILES

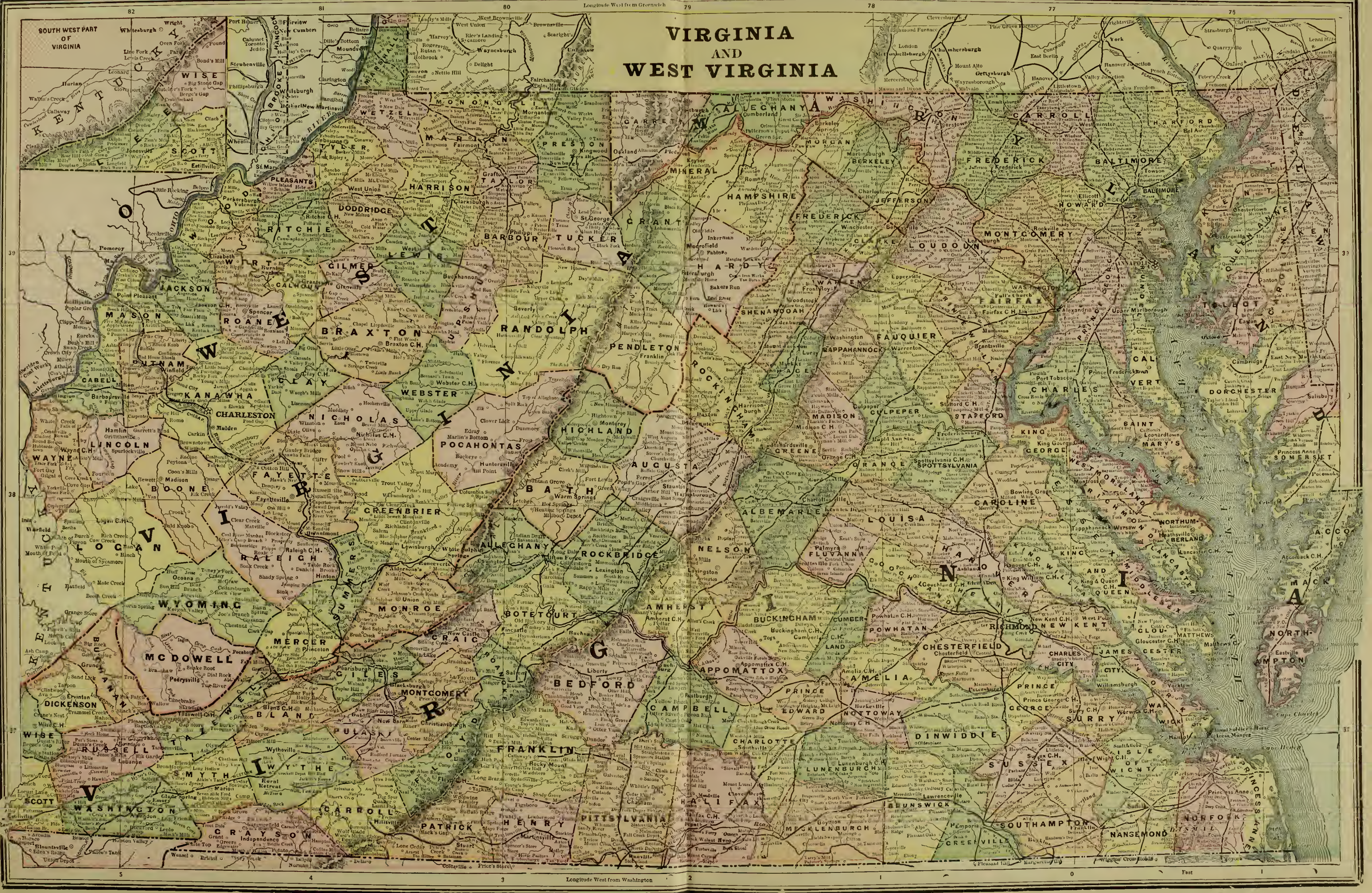
VIRGINIA
AND
WEST VIRGINIA
SOUTH WEST PART OF VIRGINIA
Longitude West from Greenwich
Longitude West from Washington
WEST VIRGINIA
VIRGINIA
OHIO
KENTUCKY
MARYLAND
DELAWARE
WISE
SCOTT
LEE
WETZEL
MARION
MONONGALIA
PRESTON
GARRETT
ALLEGHANY
WASHINGTON
CARROLL
HARFORD
FREDERICK
BALTIMORE
MINERAL
HAMPSHIRE
MORGAN
BERKELEY
JEFFERSON
PLEASANTS
HARRISON
DODDRIDGE
RITCHIE
GRANT
BARBOUR
TUCKER
HOWARD
MONTGOMERY
LOUDOUN
HARDY
GILMER
LEWIS
JACKSON
MASON
ROANE
CALHOUN
BRAXTON
RANDOLPH
PENDLETON
SHENANDOAH
WARREN
FAIRFAX
FAUQUIER
RAPPAHANNOCK
ROCKINGHAM
PAGE
PUTNAM
CABELL
KANAWHA
CLAY
WEBSTER
NICHOLAS
CHARLESTON
LINCOLN
WAYNE
BOONE
POCAHONTAS
HIGHLAND
AUGUSTA
MADISON
CULPEPER
STAFFORD
CHARLES
DORCHESTER
CALVERT
ST. MARY'S
SOMERSET
FAYETTE
LOGAN
RALEIGH
GREENBRIER
BATH
GREENE
ORANGE
SPOTTSYLVANIA
KING GEORGE
ALBEMARLE
LOUISA
CAROLINE
WESTMORELAND
NORTHUMBERLAND
ACCOMACK
WYOMING
MONROE
ALLEGHANY
ROCKBRIDGE
NELSON
FLUVANNA
HANOVER
BOTETOURT
AMHERST
BUCKINGHAM
CUMBERLAND
POWHATAN
RICHMOND
CHESTERFIELD
MERCER
MCDOWELL
CRAIG
BEDFORD
APPOMATTOX
AMELIA
PRINCE EDWARD
NOTTOWAY
PRINCE GEORGE
NORTHAMPTON
DICKENSON
BUCHANAN
MONTGOMERY
BLAND
GILES
CAMPBELL
DINWIDDIE
SURRY
WISE
RUSSELL
PULASKI
FRANKLIN
CHARLOTTE
LUNENBURG
SUSSEX
SMYTH
WYTHE
WASHINGTON
CARROLL
PATRICK
HENRY
PITTSYLVANIA
HALIFAX
MECKLENBURG
BRUNSWICK
GREENSVILLE
SOUTHAMPTON
NANSEMOND
NORFOLK
PRINCESS ANNE

INDIANA
Geo. F. Cram,
ENGRAVER AND PUBLISHER
SCALE OF MILES
0 5 10 20 30
LAKE MICHIGAN
CHICAGO

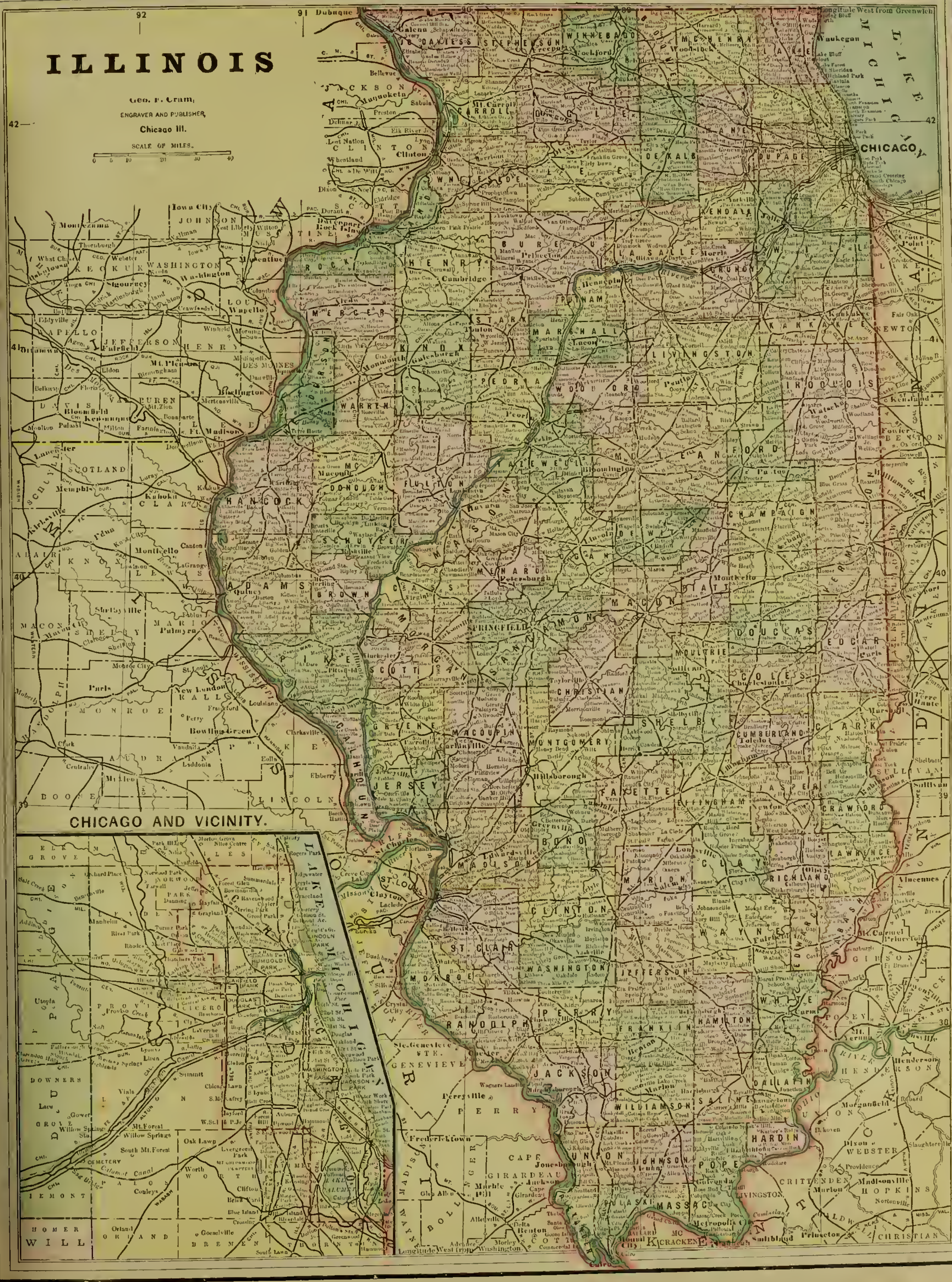
ILLINOIS
Geo. F. Cram,
ENGRAVER AND PUBLISHER,
Chicago Ill.
SCALE OF MILES.
CHICAGO AND VICINITY.
CHICAGO
LAKE MICHIGAN
Longitude West from Greenwich
Longitude West from Washington

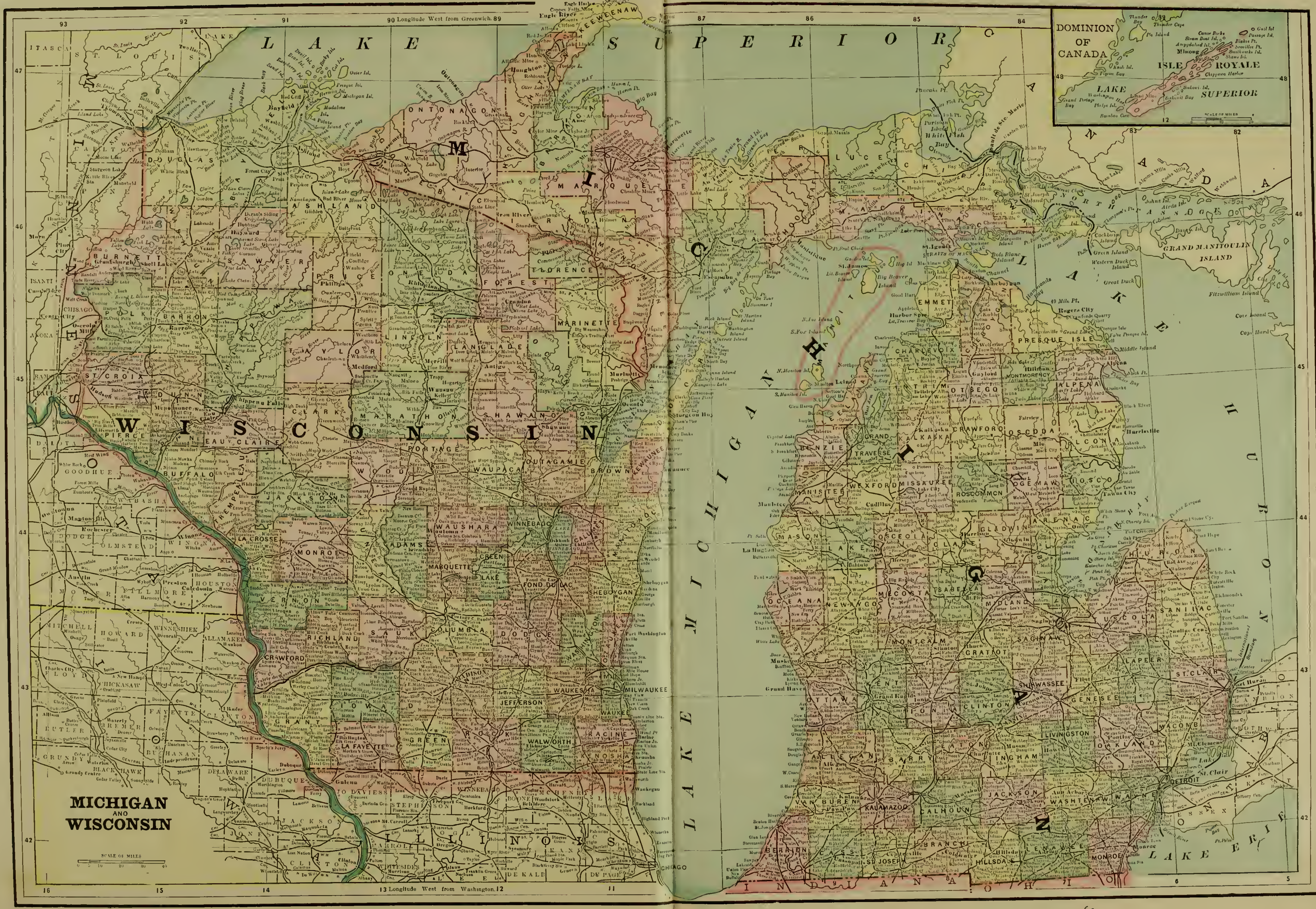
MICHIGAN
AND
WISCONSIN
LAKE SUPERIOR
LAKE MICHIGAN
LAKE HURON
LAKE ERIE
WISCONSIN
MICHIGAN
DOMINION OF CANADA
ISLE ROYALE
GRAND MANITOULIN ISLAND
MILWAUKEE
DETROIT
CHICAGO
90 Longitude West from Greenwich 89
13 Longitude West from Washington 12
SCALE OF MILES

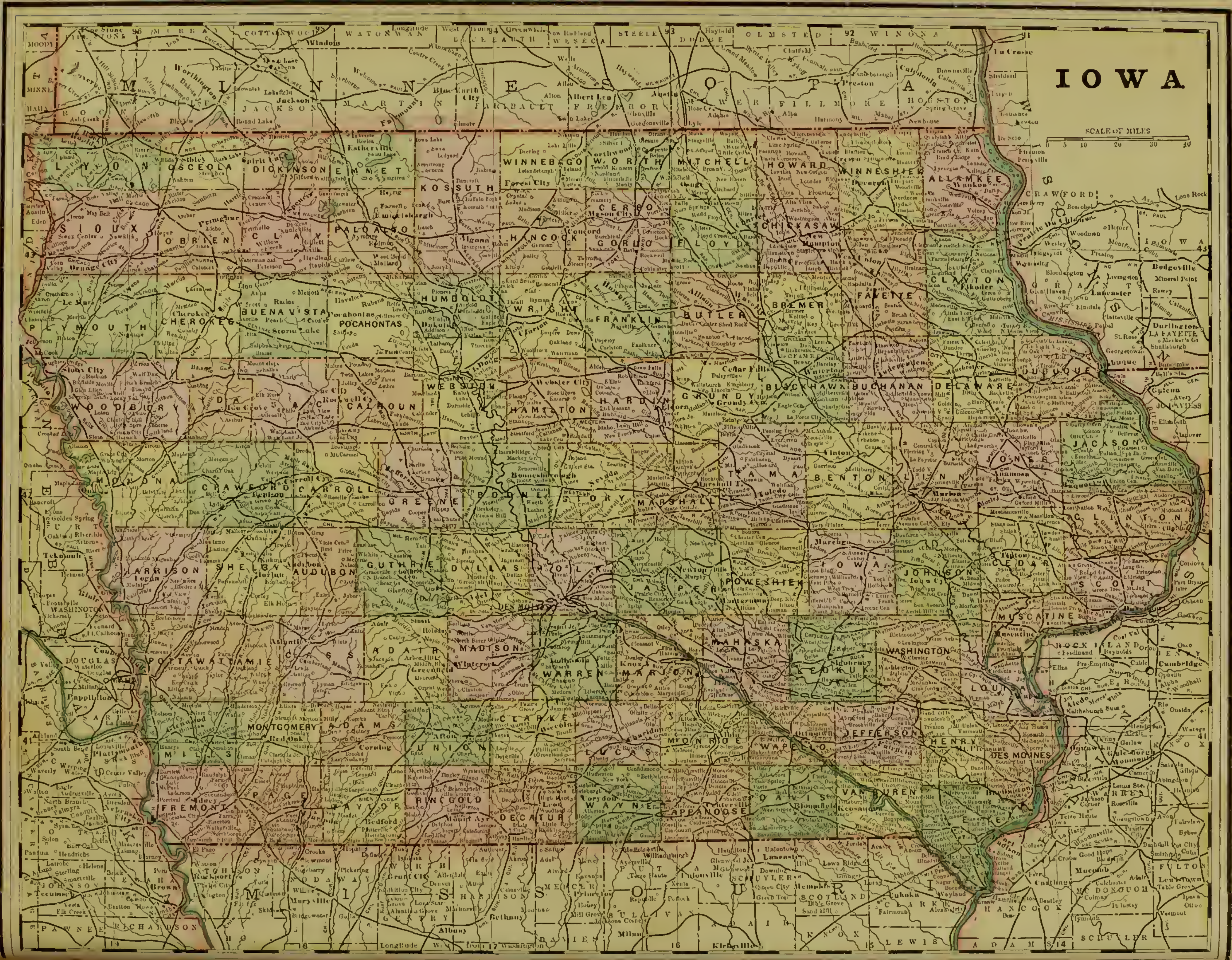
IOWA
SCALE OF MILES
LYON
OSCEOLA
DICKINSON
EMMET
KOSSUTH
WINNEBAGO
WORTH
MITCHELL
HOWARD
WINNESHIEK
ALLAMKEE
SIOUX
O'BRIEN
CLAY
PALO ALTO
HANCOCK
CERRO GORDO
FLOYD
CHICKASAW
FAYETTE
CLAYTON
PLYMOUTH
CHEROKEE
BUENA VISTA
POCAHONTAS
HUMBOLDT
WRIGHT
FRANKLIN
BUTLER
BREMER
WOODBURY
CALHOUN
WEBSTER
HAMILTON
HARDIN
GRUNDY
BLACKHAWK
BUCHANAN
DELAWARE
DUBUQUE
CRAWFORD
CARROLL
GREENE
BOONE
STORY
MARSHALL
TAMA
BENTON
LINN
JONES
JACKSON
CLINTON
HARRISON
SHELBY
AUDUBON
GUTHRIE
DALLAS
POLK
JASPER
POWESHIEK
IOWA
JOHNSON
CEDAR
SCOTT
MUSCATINE
POTTAWATTAMIE
CASS
ADAIR
MADISON
WARREN
MARION
MAHASKA
KEOKUK
WASHINGTON
LOUISA
MILLS
MONTGOMERY
ADAMS
UNION
CLARKE
LUCAS
MONROE
WAPELLO
JEFFERSON
HENRY
DES MOINES
FREMONT
PAGE
TAYLOR
RINGGOLD
DECATUR
WAYNE
APPANOOSE
DAVIS
VAN BUREN
LEE
MINNESOTA
MISSOURI
NEBRASKA
ILLINOIS
WISCONSIN

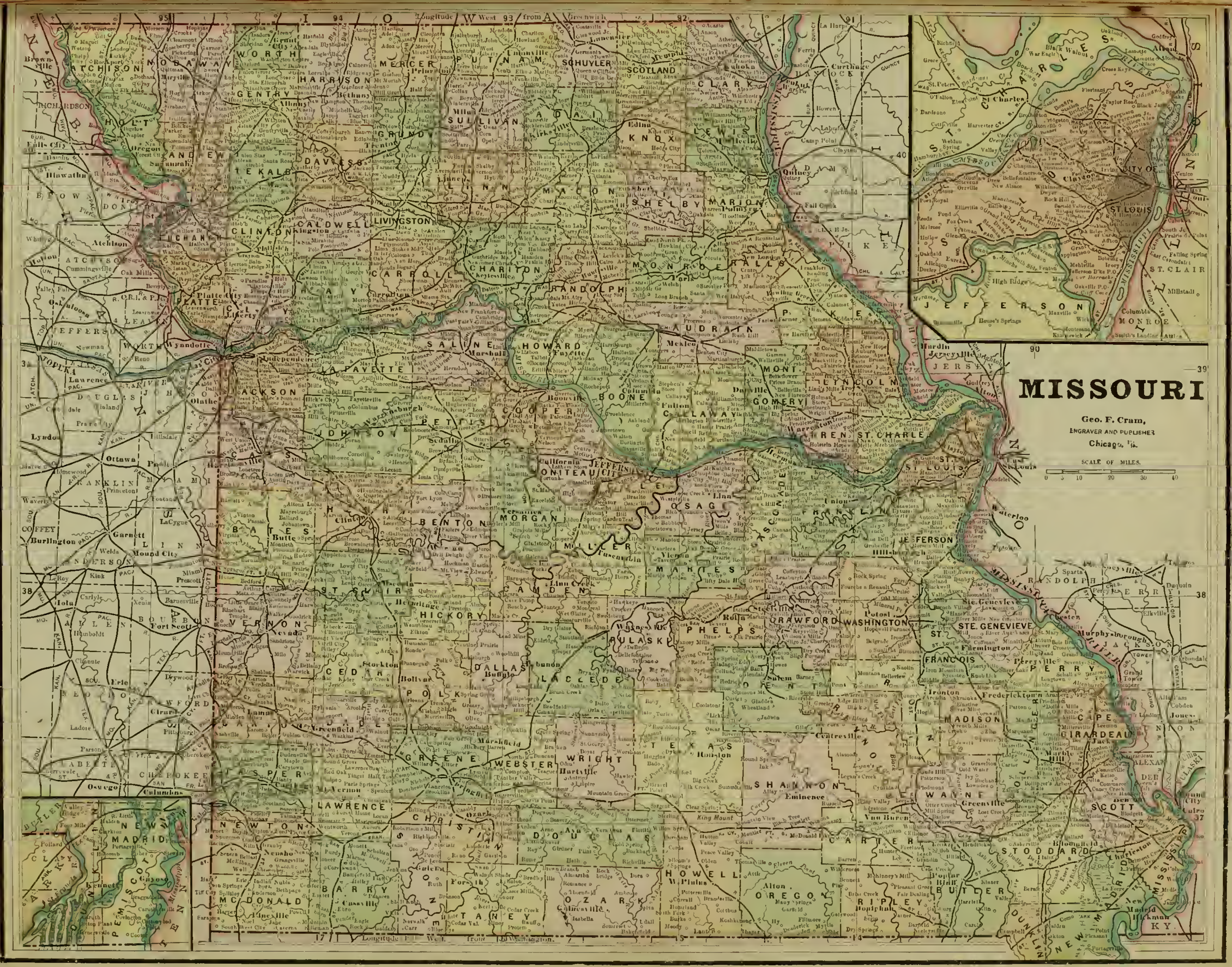
MISSOURI
Geo. F. Cram,
ENGRAVER AND PUBLISHER
Chicago, Ill.
SCALE OF MILES.
0 5 10 20 30 40
Longitude West from Greenwich
Longitude West from Washington
ST. LOUIS
NEW MADRID
JEFFERSON
ST. CLAIR

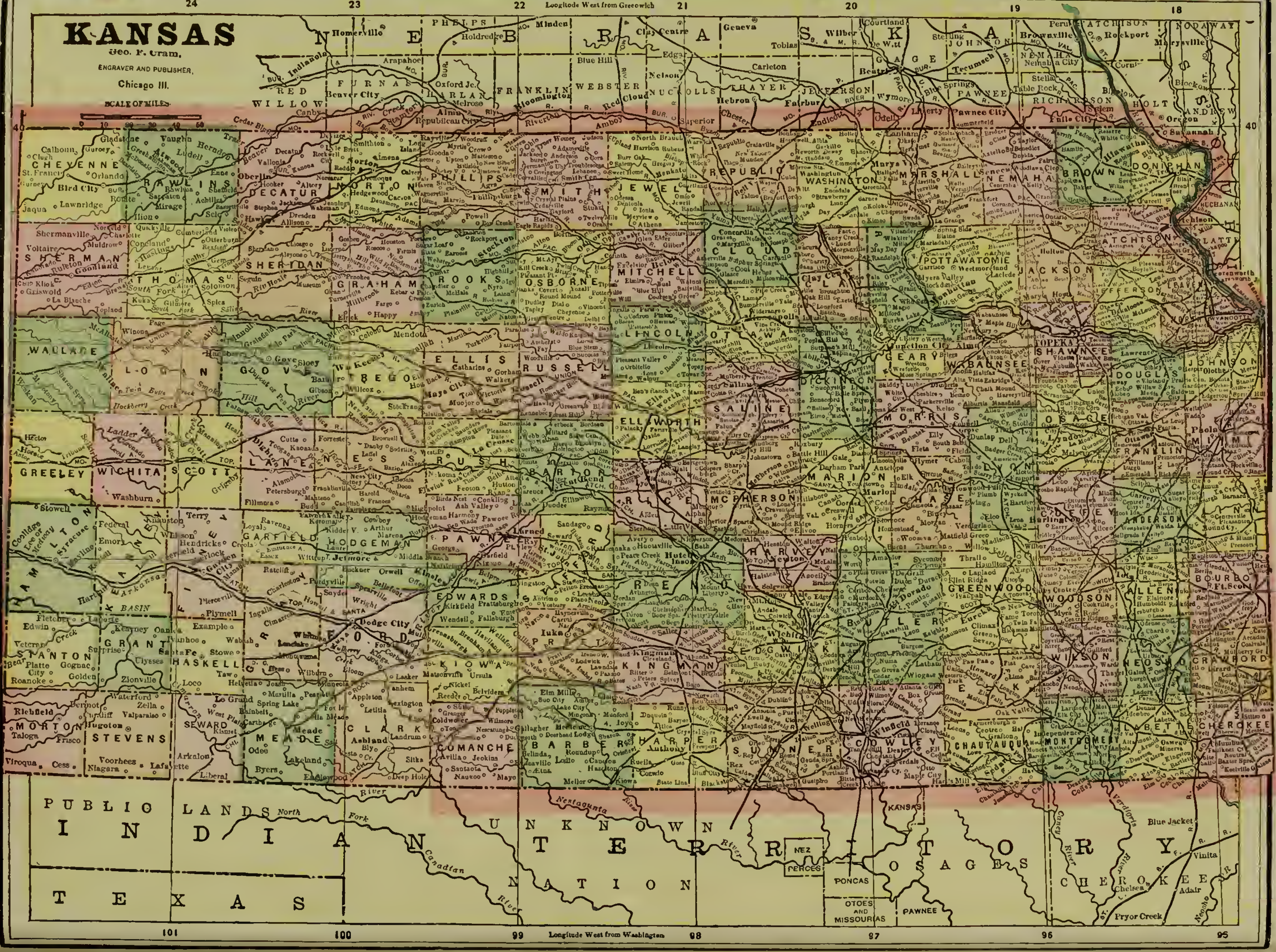
KANSAS
Geo. F. Cram,
ENGRAVER AND PUBLISHER,
Chicago Ill.
SCALE OF MILES
Longitude West from Greenwich
Longitude West from Washington
NEBRASKA
PUBLIC LANDS
INDIAN TERRITORY
UNKNOWN NATION
TEXAS
CHEROKEE
OSAGES
PONCAS
PAWNEE
OTOES AND MISSOURIAS
NEZ PERCES
CHEYENNE
RAWLINS
DECATUR
NORTON
PHILLIPS
SMITH
JEWELL
REPUBLIC
WASHINGTON
MARSHALL
NEMAHA
BROWN
DONIPHAN
SHERMAN
THOMAS
SHERIDAN
GRAHAM
ROOKS
OSBORNE
MITCHELL
CLOUD
CLAY
RILEY
POTTAWATOMIE
JACKSON
ATCHISON
JEFFERSON
LEAVENWORTH
WYANDOTTE
WALLACE
LOGAN
GOVE
TREGO
ELLIS
RUSSELL
LINCOLN
OTTAWA
DICKINSON
GEARY
WABAUNSEE
SHAWNEE
DOUGLAS
JOHNSON
SALINE
ELLSWORTH
MORRIS
OSAGE
FRANKLIN
MIAMI
GREELEY
WICHITA
SCOTT
LANE
NESS
RUSH
BARTON
RICE
McPHERSON
MARION
CHASE
LYON
COFFEY
ANDERSON
LINN
HAMILTON
KEARNEY
FINNEY
HODGEMAN
PAWNEE
STAFFORD
RENO
HARVEY
BUTLER
GREENWOOD
WOODSON
ALLEN
BOURBON
STANTON
GRANT
HASKELL
GRAY
FORD
EDWARDS
KIOWA
PRATT
KINGMAN
SEDGWICK
ELK
WILSON
NEOSHO
CRAWFORD
MORTON
STEVENS
SEWARD
MEADE
CLARK
COMANCHE
BARBER
HARPER
SUMNER
COWLEY
CHAUTAUQUA
MONTGOMERY
LABETTE
CHEROKEE
Topeka
Lawrence
Wichita
Dodge City
Hutchinson
Emporia
Salina
Winfield
Arkansas River
Canadian River
North Fork
Cimarron
24
23
22
21
20
19
18
101
100
99
98
97
96
95
40

68

69

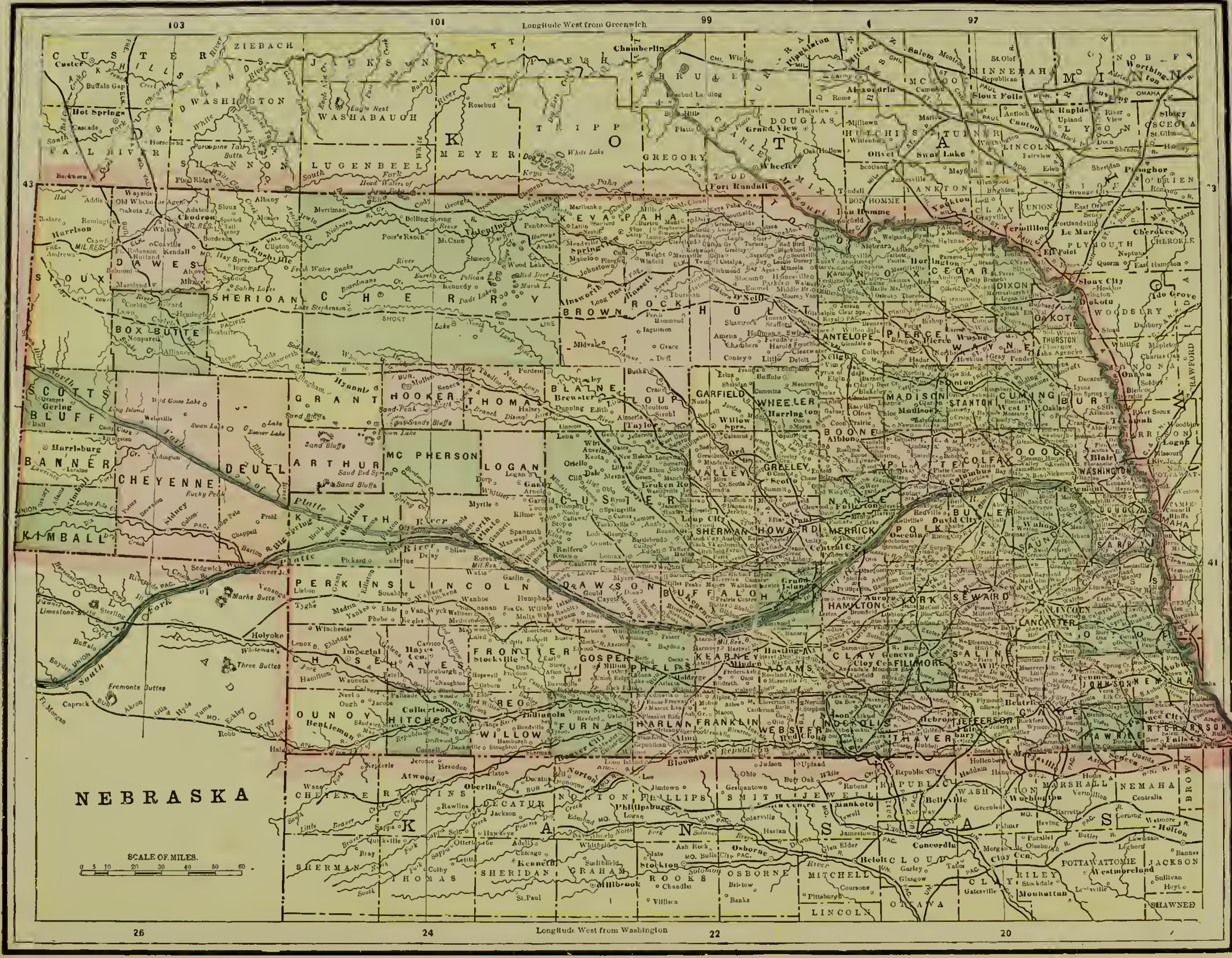

NEBRASKA
Longitude West from Greenwich
103
101
99
97
Longitude West from Washington
26
24
22
20
43
41
SCALE OF MILES.
0 5 10 20 30 40 50 60

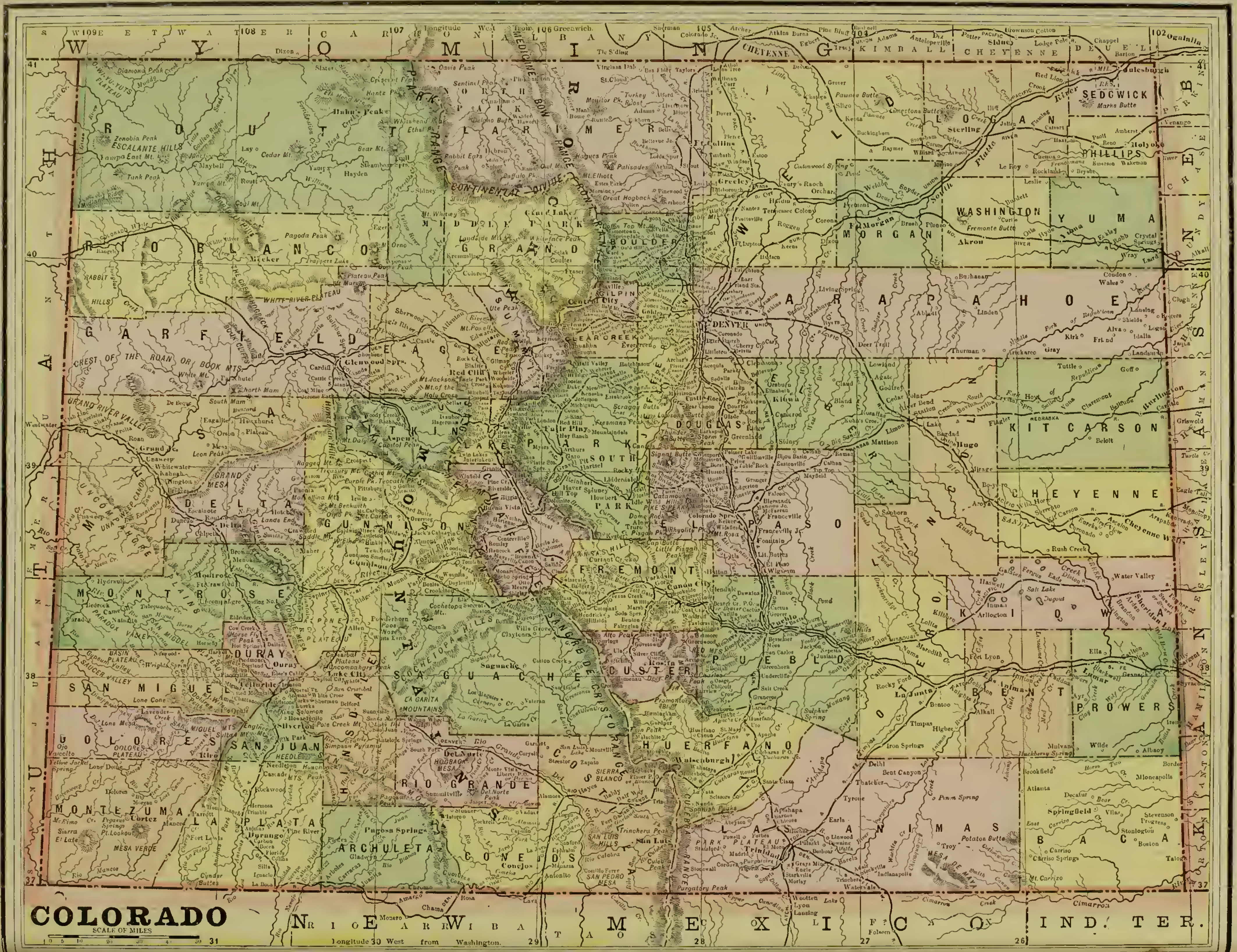
COLORADO
SCALE OF MILES
WYOMING
NEBRASKA
KANSAS
NEW MEXICO
UTAH
IND. TER.
Longitude West from Greenwich
Longitude 30 West from Washington
KIMBALL
CHEYENNE
DEUEL
ROUTT
LARIMER
WELD
LOGAN
SEDGWICK
PHILLIPS
RIO BLANCO
GRAND
BOULDER
MORGAN
WASHINGTON
YUMA
GARFIELD
EAGLE
SUMMIT
GILPIN
CLEAR CREEK
ARAPAHOE
MESA
PITKIN
LAKE
PARK
DOUGLAS
ELBERT
KIT CARSON
DELTA
GUNNISON
CHAFFEE
EL PASO
LINCOLN
CHEYENNE
MONTROSE
FREMONT
KIOWA
OURAY
SAGUACHE
CUSTER
PUEBLO
OTERO
BENT
PROWERS
SAN MIGUEL
SAN JUAN
HINSDALE
MINERAL
HUERFANO
DOLORES
RIO GRANDE
COSTILLA
MONTEZUMA
LA PLATA
ARCHULETA
CONEJOS
LAS ANIMAS
BACA
DENVER
Leadville
Colorado Sprs.
Pueblo
Canon City
Greeley
Ft. Collins
Boulder
Golden
Central City
Georgetown
Glenwood Sprs.
Grand Jc.
Delta
Gunnison
Salida
Buena Vista
Aspen
Ouray
Silverton
Telluride
Durango
Cortez
Trinidad
Walsenburg
La Junta
Las Animas
Lamar
Sterling
Julesburgh
Akron
Burlington
Hugo
Castle Rock
Pikes Peak
Mt. of the Holy Cross
CONTINENTAL DIVIDE
MIDDLE PARK
NORTH PARK
SOUTH PARK
SAN LUIS PARK
MESA VERDE
CHEYENNE
Cheyenne Wells

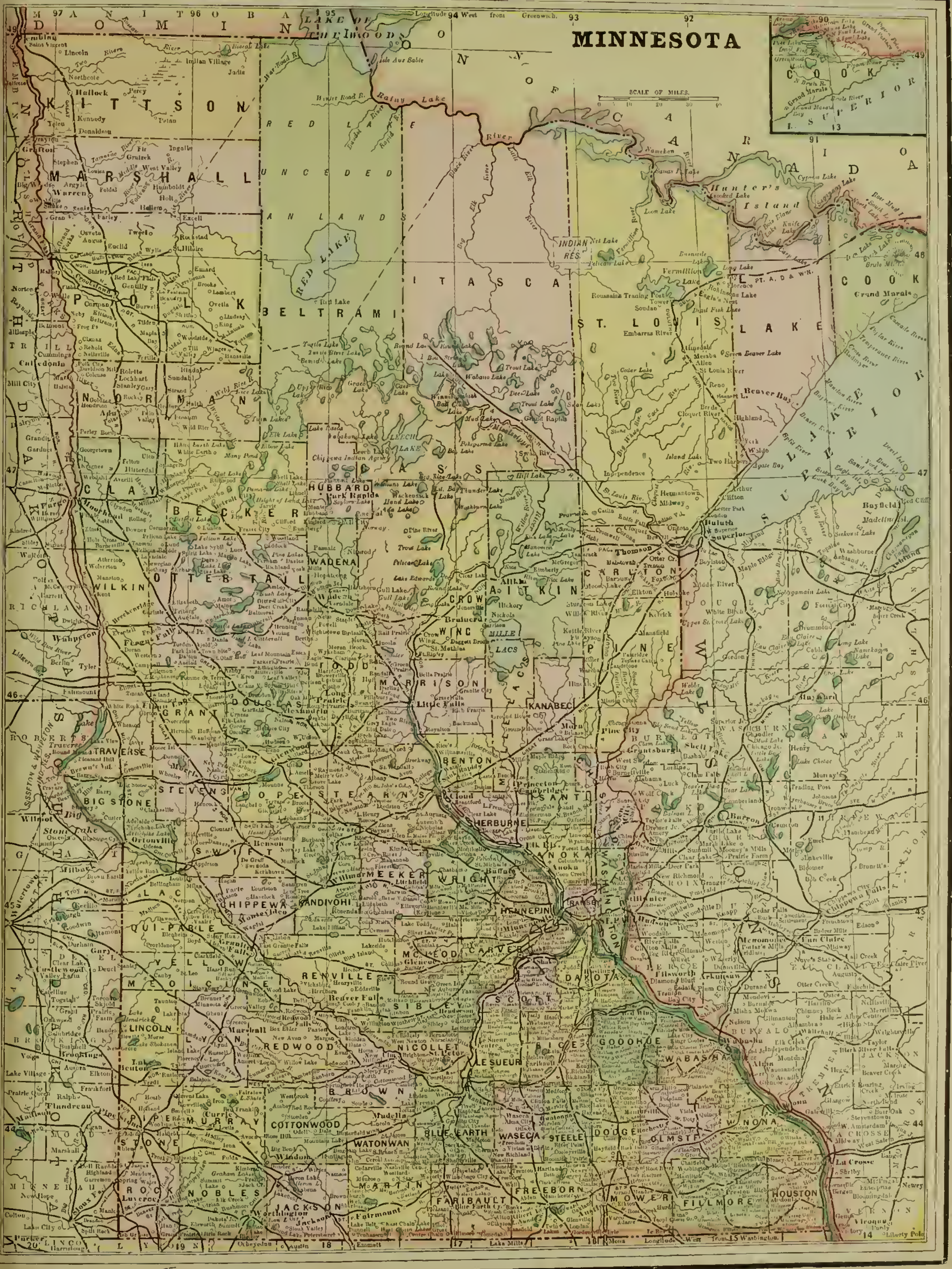
MINNESOTA
SCALE OF MILES
DOMINION OF CANADA
LAKE SUPERIOR
KITTSON
MARSHALL
POLK
NORMAN
CLAY
WILKIN
BECKER
OTTER TAIL
GRANT
DOUGLAS
TRAVERSE
STEVENS
POPE
BIG STONE
SWIFT
LAC QUI PARLE
CHIPPEWA
KANDIYOHI
MEEKER
WRIGHT
YELLOW MEDICINE
RENVILLE
LINCOLN
LYON
REDWOOD
BROWN
NICOLLET
SIBLEY
MC LEOD
CARVER
HENNEPIN
RAMSEY
WASHINGTON
DAKOTA
SCOTT
RICE
GOODHUE
WABASHA
LE SUEUR
BLUE EARTH
WATONWAN
COTTONWOOD
MURRAY
PIPESTONE
ROCK
NOBLES
JACKSON
MARTIN
FARIBAULT
FREEBORN
WASECA
STEELE
DODGE
OLMSTED
WINONA
MOWER
FILLMORE
HOUSTON
BELTRAMI
ITASCA
ST. LOUIS
LAKE
COOK
CASS
HUBBARD
WADENA
TODD
MORRISON
CROW WING
AITKIN
CARLTON
PINE
KANABEC
MILLE LACS
BENTON
STEARNS
SHERBURNE
ANOKA
ISANTI
CHISAGO
RED LAKE
UNCEDED INDIAN LANDS
INDIAN RES.
Duluth
Superior
St. Paul
Minneapolis
La Crosse
Grand Marais
Rainy Lake
Hunter's Island

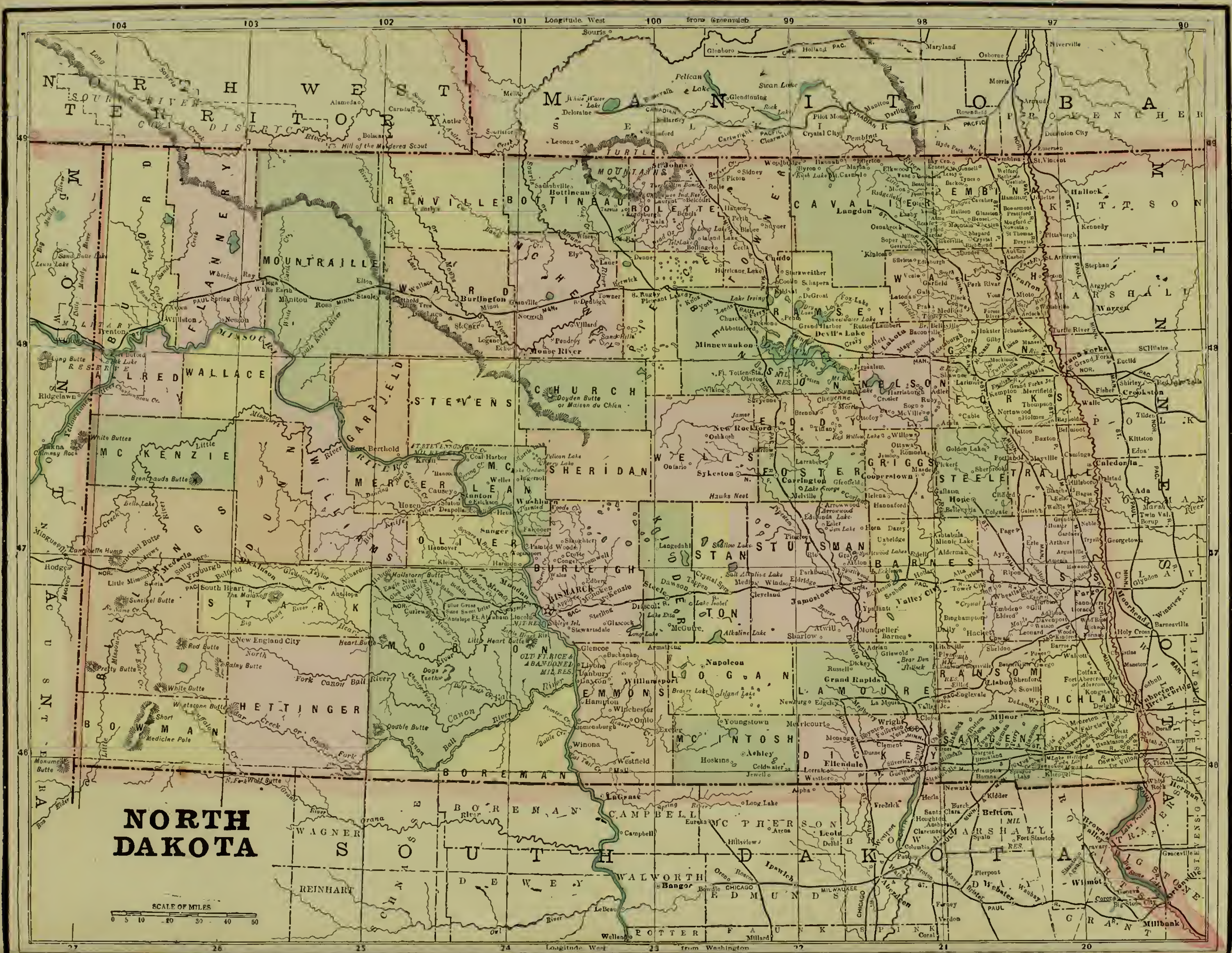
NORTH
DAKOTA
SCALE OF MILES
Longitude West from Greenwich
Longitude West from Washington
NORTH WEST TERRITORY
MANITOBA
SOUTH DAKOTA
MONTANA
MINNESOTA
BUFORD
FLANNERY
MOUNTRAILLE
RENVILLE
BOTTINEAU
ROLETTE
TOWNER
CAVALIER
PEMBINA
WARD
McHENRY
RAMSEY
WALSH
GRAND FORKS
NELSON
ALRED
WALLACE
STEVENS
GARFIELD
CHURCH
McKENZIE
MERCER
McLEAN
SHERIDAN
WELLS
EDDY
FOSTER
GRIGGS
STEELE
TRAILL
OLIVER
BURLEIGH
KIDDER
STUTSMAN
BARNES
CASS
STARK
MORTON
EMMONS
LOGAN
LA MOURE
RANSOM
RICHLAND
HETTINGER
BOWMAN
McINTOSH
DICKEY
SARGENT
BOREMAN
BISMARCK
Fargo
Grand Forks
Jamestown
Devil's Lake
Minnewaukon
Valley City
Mandan

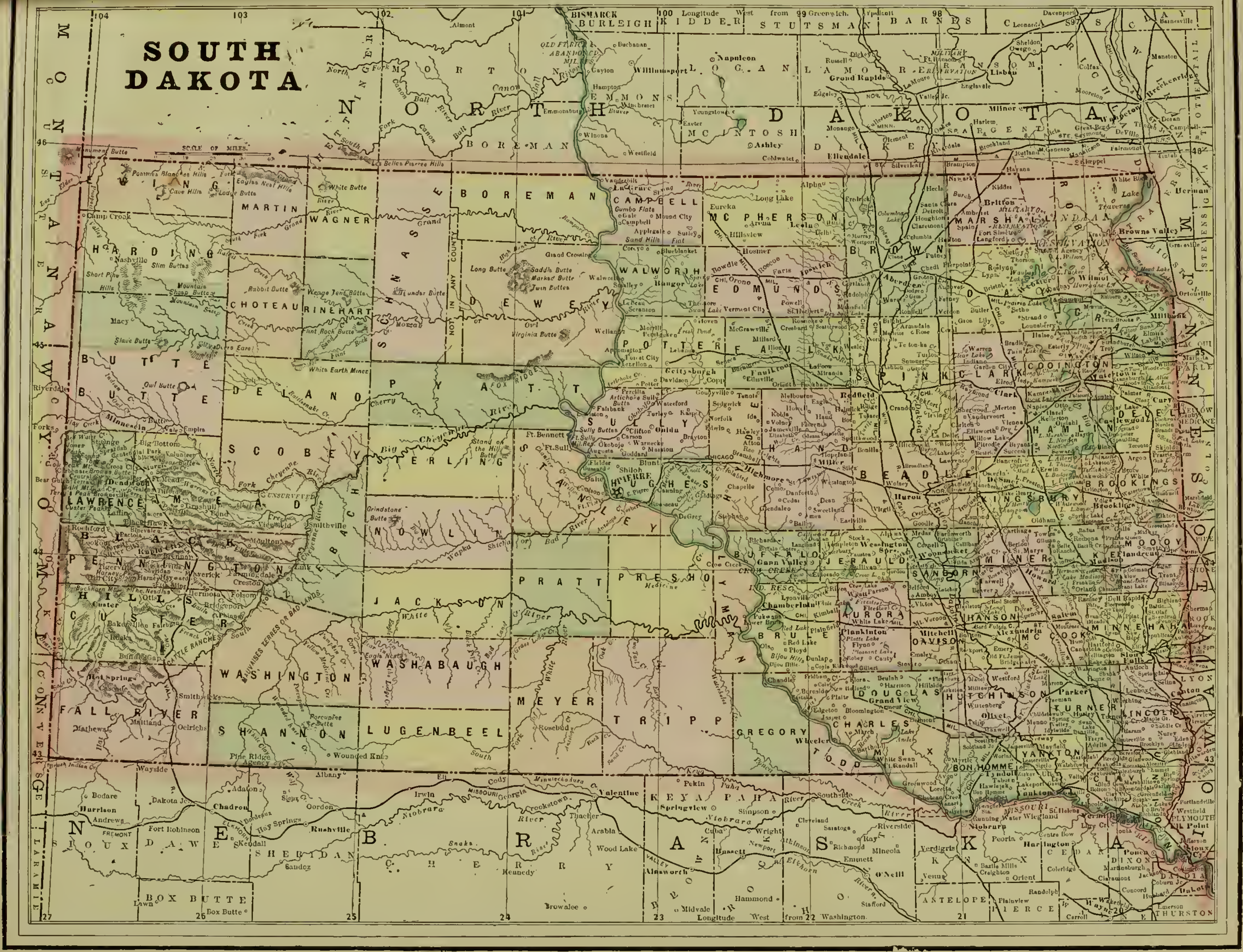
SOUTH DAKOTA
SCALE OF MILES
NORTH DAKOTA
NEBRASKA
MONTANA
WYOMING
MINNESOTA
IOWA
BOREMAN
CAMPBELL
MC PHERSON
BROWN
MARSHALL
ROBERTS
MARTIN
WAGNER
HARDING
CHOTEAU
RINEHART
DEWEY
WALWORTH
EDMUNDS
POTTER
FAULK
SPINK
CLARK
CODINGTON
GRANT
DAY
BUTTE
DELANO
PYATT
SULLY
HYDE
HAND
BEADLE
HAMLIN
DEUEL
LAWRENCE
MEADE
SCOBEY
STERLING
STANLEY
HUGHES
KINGSBURY
BROOKINGS
PENNINGTON
NOWLIN
BUFFALO
JERAULD
SANBORN
MINER
LAKE
MOODY
CUSTER
JACKSON
PRATT
PRESHO
LYMAN
AURORA
DAVISON
HANSON
MC COOK
MINNEHAHA
WASHINGTON
WASHABAUGH
BRULE
DOUGLAS
HUTCHINSON
TURNER
LINCOLN
FALL RIVER
SHANNON
LUGENBEEL
MEYER
TRIPP
GREGORY
CHARLES MIX
BON HOMME
YANKTON
CLAY
UNION
TODD
Longitude West from Greenwich
Longitude West from Washington

WYOMING
SCALE OF MILES
0 5 10 20 30 40 50 60
Population 20,789
Area, square Miles, 97,575
108 Longitude West from Greenwich
110
106
104
44
42
Longitude West from Washington
33
31
29
27
MONTANA
UTAH
COLORADO
NEBRASKA
DAKOTA
IDAHO
WYOMING
YELLOWSTONE NATIONAL PARK
SHERIDAN
JOHNSON
CROOK
FREMONT
NATRONA
CONVERSE
UINTA
SWEETWATER
CARBON
ALBANY
LARAMIE
BIG HORN MOUNTAINS
BLACK HILLS
WIND RIVER OR SHOSHONE INDIAN RESERVATION
GRANITE RIDGES
RATTLESNAKE HILLS
SWEETWATER MTS.
BISHOP MOUNTAINS
BRIDGERS PASS
COLORADO DESERT
CONTINENTAL
U.S. MILITARY RESERVE
WOOD & TIMBER RESERVATION
Mammoth Hot Springs
Bingham
Sheridan
Big Horn
Cloud Pk.
Old Fort Phil Kearney
Fort McKinney
Buffalo
Trabing
Powder River
Sundance
Warren Pk.
Inyan Kara
Pumpkin Butte
Antelope Springs
Curtis Wells
Central City
Deadwood
Lead City
Rockford
Beaver
Marysville
Sheridan
Custer
Buckhorn
Camp Robinson
Van Tassels
Theresa
Ft. Fetterman
Douglas
La Bonte
Soda Lake
Hartville
Millersburgh
Fort Laramie
Iva
Raw Hide Buttes
Chug Water
Little Bear
Davis Ranch
Little Horse Creek
Goodwin's Ranch
CHEYENNE
Archer
Atkins
Hillsdale
Egbert
Martins
Hereford
Otto
Lone Tree
Granite Canon
Cummings
Laramie City
Howell
Farrel
Soda Lakes
Red Buttes
Harney
The Sidling
Big Laramie
Douglass
Wyoming
Cooper
Lookout
Miser
Rock Creek
Elk Mountain
Rawlins
Fort Fred Steele
Greenville
Medicine Bow
Swan
Baggs
Dixon
Ferris
McDonald
Fort Washakie
Shoshone Agency
Camp Brown
Lander
North Fork
Bull Lake
Crowheart Butte
Fremonts Pk.
Miner's Delight
Atlantic City
South Pass City
Rongis
Independence Rock
Big Piney
France
Heart Mt.
Cedar Mt.
Iowa Bar
Georgetown
Bennington
Paris
St. Charles
Bear Lake
Cokeville
Beckwith
Sage
Nugget
Fossil
Hams Fork
Nutria
Granger
Marston
Bryan
Green River City
Rock Springs
Black Buttes
Point of Rocks
Salt Wells
Bitter Creek
Red Desert
Washakie
Latham
Creston
Hampton
Bridger
Carter
Leroy
Ft. Bridger
Piedmont
Aspen
Evanston
Hilliard
Almy
Wasatch
Emeroy
Echo City
Coalville
Wanship
Randolph
Woodruff
Burnt Fork
Henrys
Sage Creek
Borden
LaBarge
Fontenelle
Browns Park
Elk Creek
Pinkhampton
Taylors
Summit
Bristol
Carr
Bushnell
Adams
Fk. Cache la Poudre
UNION PACIFIC

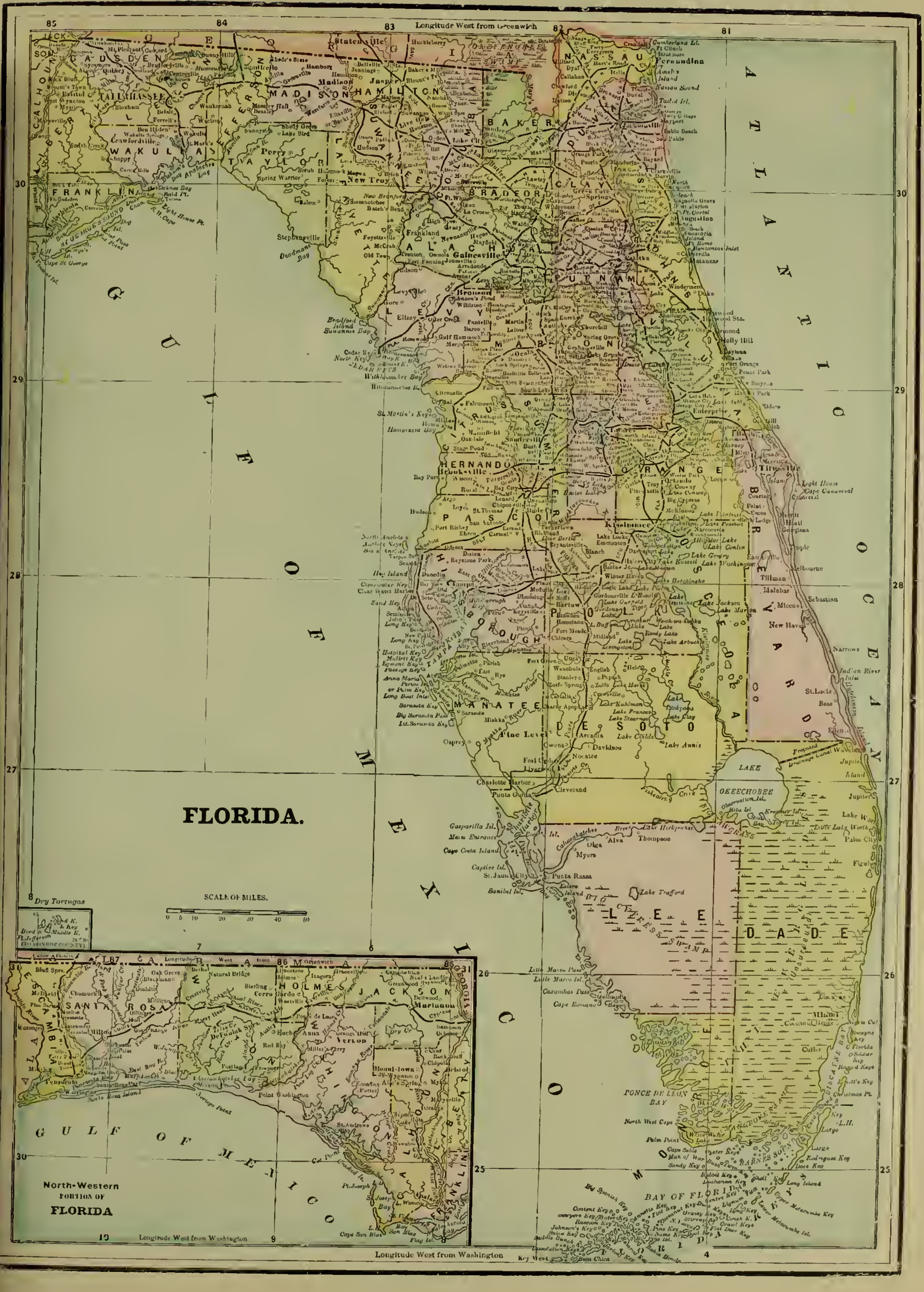
Longitude West from Greenwich
FLORIDA.
SCALE OF MILES.
GULF OF MEXICO
ATLANTIC OCEAN
LAKE OKEECHOBEE
BAY OF FLORIDA
PONCE DE LEON BAY
Dry Tortugas
NASSAU
BAKER
BRADFORD
CLAY
ALACHUA
LEVY
MARION
HERNANDO
PASCO
ORANGE
BREVARD
MANATEE
DE SOTO
LEE
DADE
FRANKLIN
WAKULLA
MADISON
HAMILTON
TAYLOR
Tallahassee
Gainesville
Ocala
Orlando
Fernandina
Key West
North-Western PORTION OF FLORIDA
SANTA ROSA
HOLMES
JACKSON
Longitude West from Washington

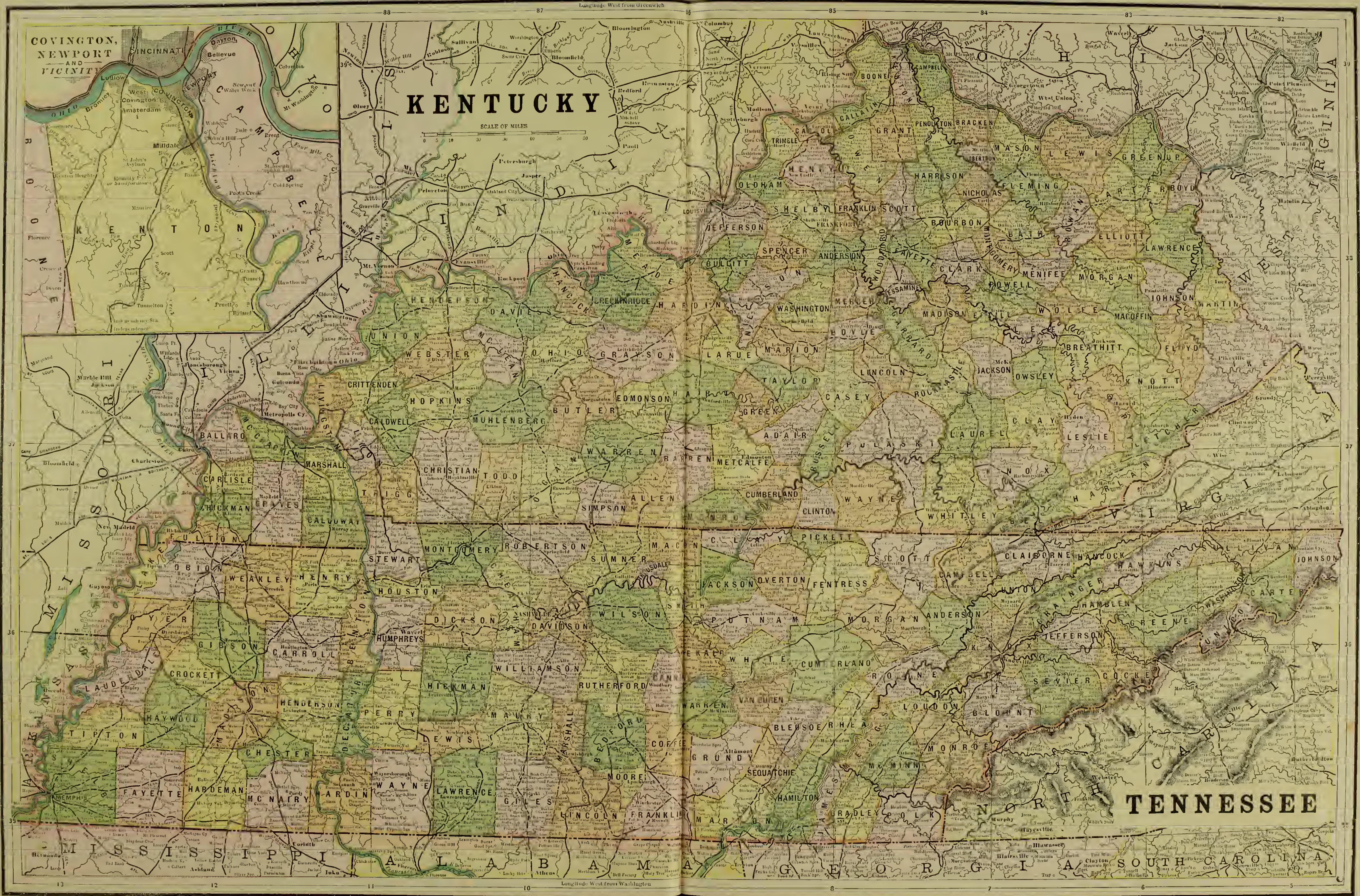
Longitude West from Greenwich
COVINGTON, NEWPORT AND VICINITY
KENTUCKY
SCALE OF MILES
TENNESSEE
INDIANA
OHIO
ILLINOIS
MISSOURI
ARKANSAS
WEST VIRGINIA
VIRGINIA
NORTH CAROLINA
MISSISSIPPI
ALABAMA
GEORGIA
SOUTH CAROLINA
Longitude West from Washington

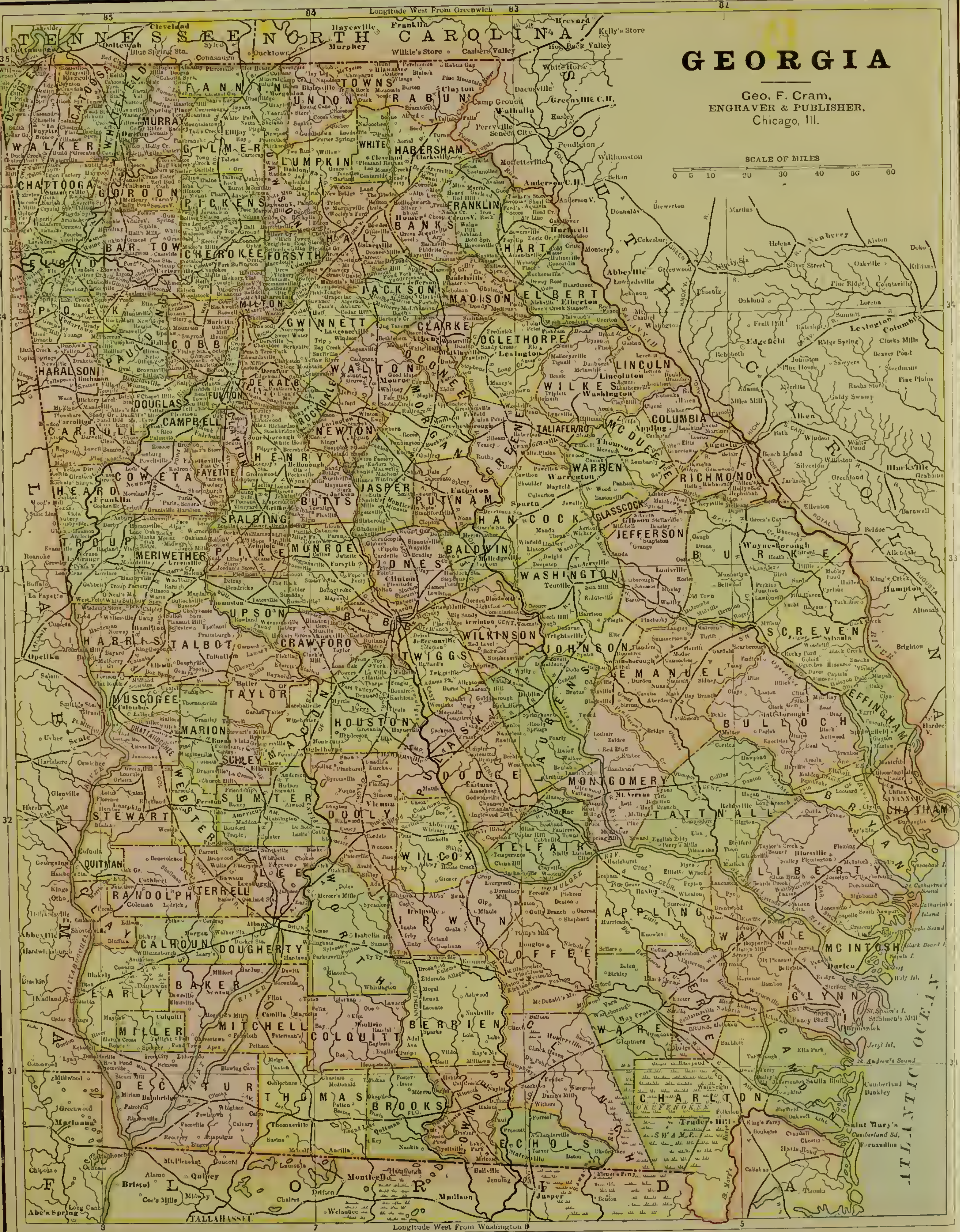
GEORGIA
Geo. F. Cram,
ENGRAVER & PUBLISHER,
Chicago, Ill.
SCALE OF MILES
0 5 10 20 30 40 50 60
Longitude West From Greenwich
Longitude West From Washington
TENNESSEE
NORTH CAROLINA
SOUTH CAROLINA
ALABAMA
FLORIDA
ATLANTIC OCEAN
OKEFENOKEE SWAMP

ALABAMA
Geo. F. Cram,
ENGRAVER AND PUBLISHER,
Chicago Ill.
SCALE OF MILES.
Longitude West from Greenwich
Longitude West from Washington
TENNESSEE
MISSISSIPPI
GEORGIA
FLORIDA
GULF OF MEXICO
MOBILE
MONTGOMERY
TUSCALOOSA

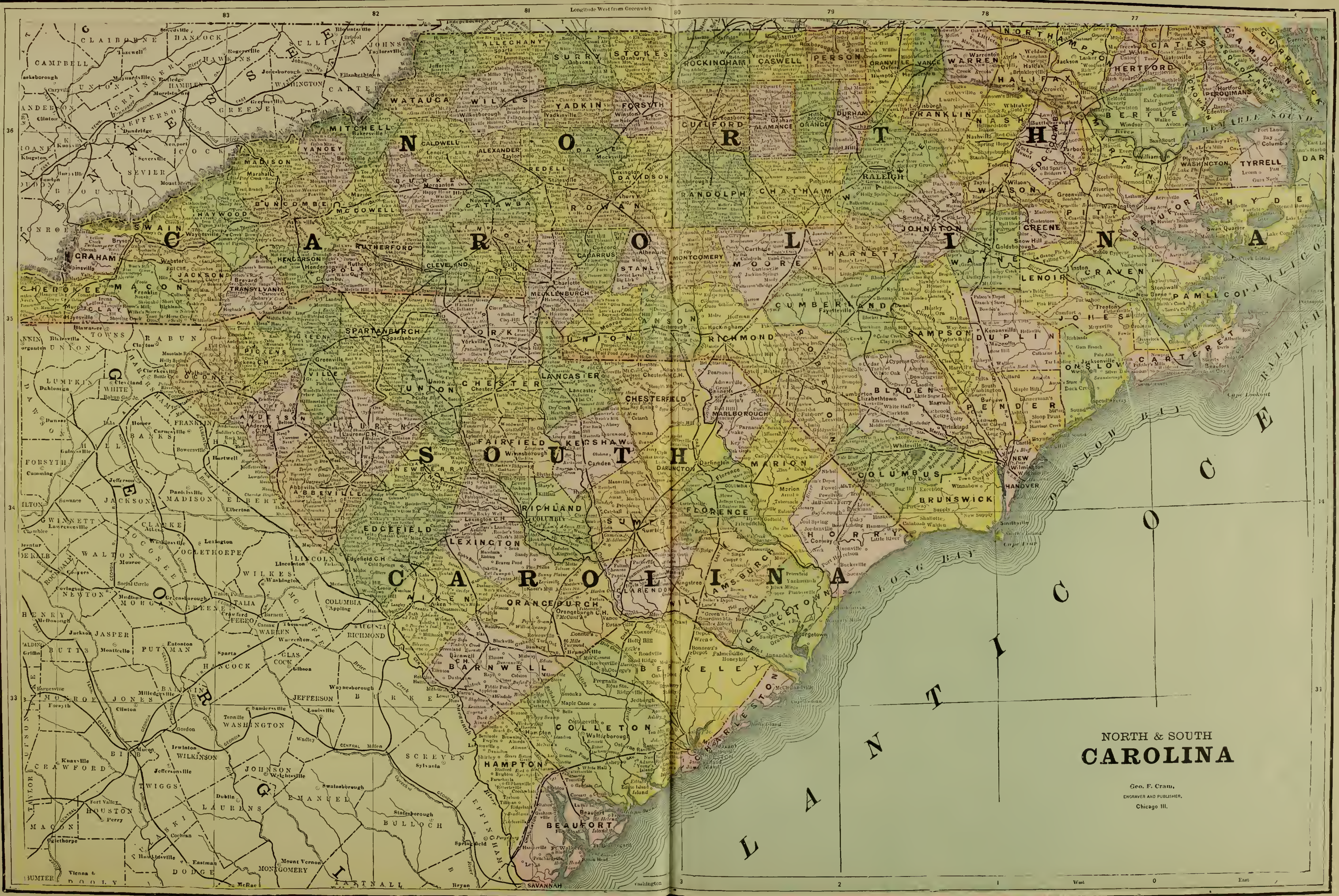
Longitude West from Greenwich
NORTH CAROLINA
SOUTH CAROLINA
ATLANTIC OCEAN
NORTH & SOUTH
CAROLINA
Geo. F. Cram,
ENGRAVER AND PUBLISHER,
Chicago Ill.

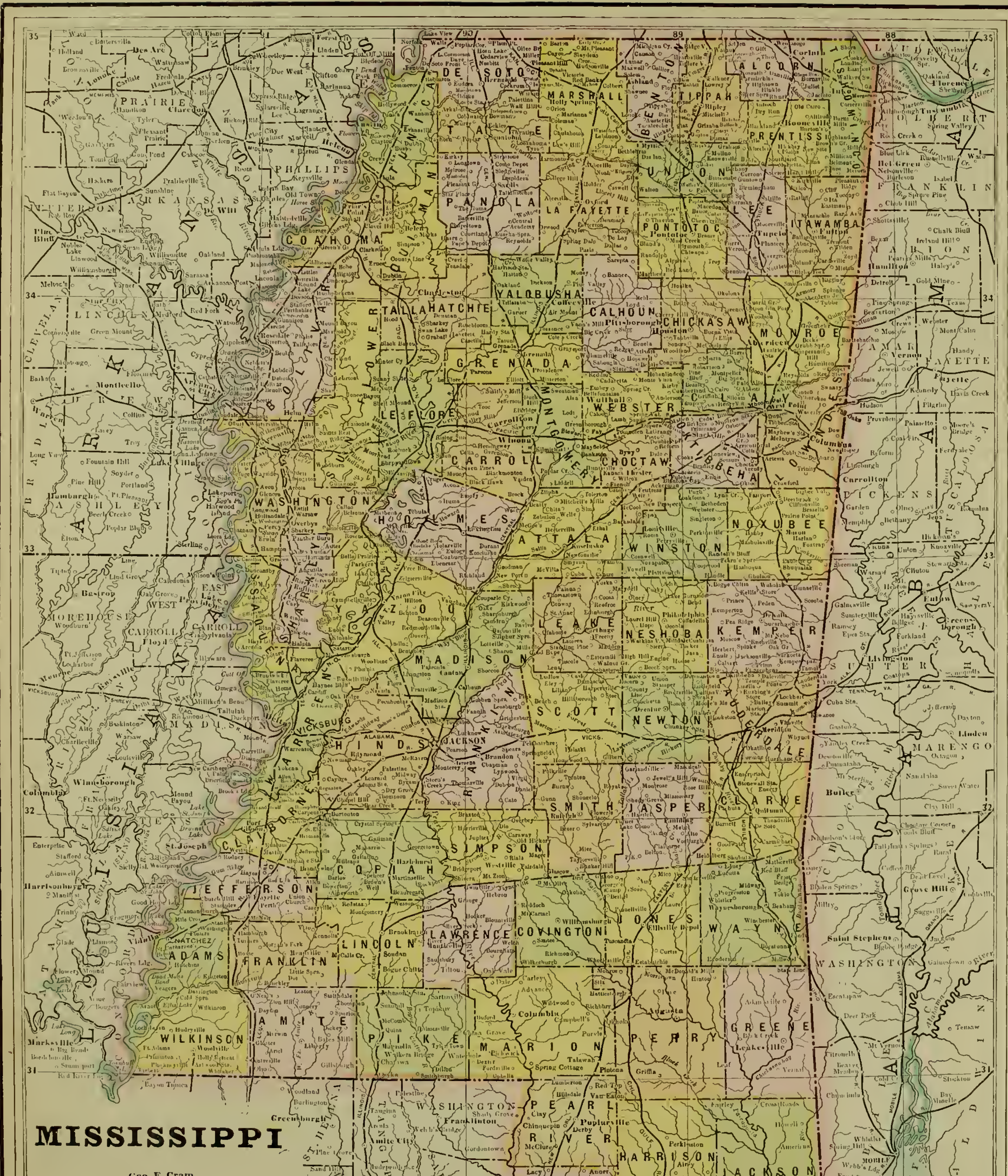
MISSISSIPPI
Geo. F. Cram,
ENGRAVER AND PUBLISHER,
Chicago Ill.
SCALE OF MILES.
GULF OF MEXICO

LOUISIANA
Geo. F. Cram,
ENGRAVER AND PUBLISHER
Chicago Ill.
SCALE OF MILES
Longitude West from Greenwich
Longitude West from Washington
GULF OF MEXICO
ARKANSAS
NEW ORLEANS
BATON ROUGE
Shreveport
Alexandria
Lake Charles
Vicksburg
Natchez
LAKE PONTCHARTRAIN

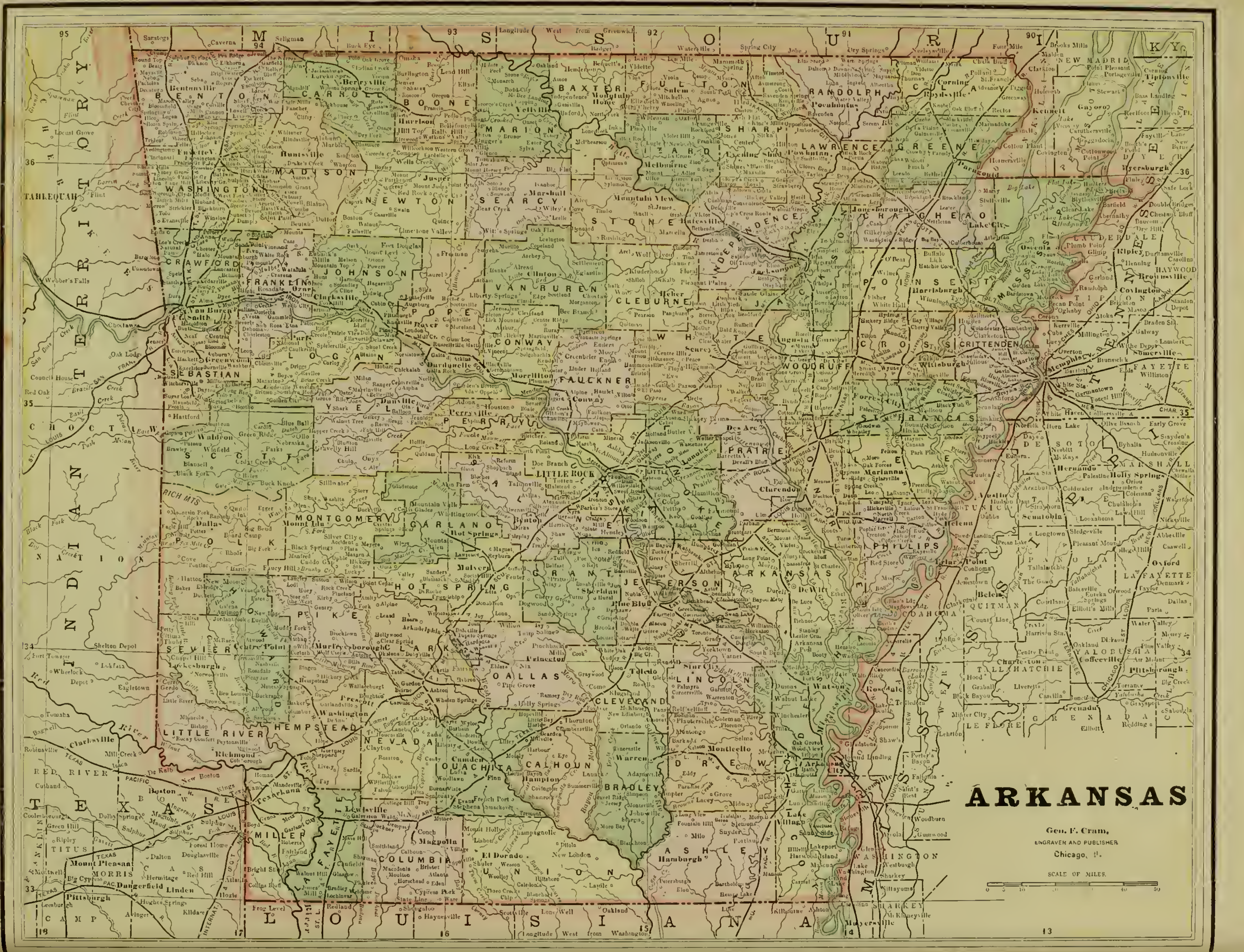
ARKANSAS
Geo. F. Cram,
ENGRAVER AND PUBLISHER
Chicago, Ill.
SCALE OF MILES.
MISSOURI
LOUISIANA
INDIAN TERRITORY
TEXAS
TAHLEQUAH
LITTLE ROCK
Longitude West from Greenwich
Longitude West from Washington
BENTON
CARROLL
BOONE
MARION
BAXTER
FULTON
RANDOLPH
CLAY
WASHINGTON
MADISON
NEWTON
SEARCY
STONE
IZARD
SHARP
LAWRENCE
GREENE
CRAWFORD
FRANKLIN
JOHNSON
VAN BUREN
CLEBURNE
INDEPENDENCE
CRAIGHEAD
MISSISSIPPI
SEBASTIAN
LOGAN
POPE
CONWAY
FAULKNER
WHITE
JACKSON
POINSETT
CRITTENDEN
CROSS
WOODRUFF
ST. FRANCIS
YELL
PERRY
PRAIRIE
LONOKE
SCOTT
POLK
MONTGOMERY
GARLAND
SALINE
PULASKI
MONROE
LEE
PHILLIPS
ARKANSAS
JEFFERSON
GRANT
HOT SPRING
PIKE
HOWARD
SEVIER
CLARK
DALLAS
CLEVELAND
LINCOLN
DESHA
DREW
LITTLE RIVER
HEMPSTEAD
NEVADA
OUACHITA
CALHOUN
BRADLEY
MILLER
LAFAYETTE
COLUMBIA
UNION
ASHLEY
CHICOT
Hot Springs
Pine Bluff
Fort Smith
Texarkana
Helena
Camden
Memphis

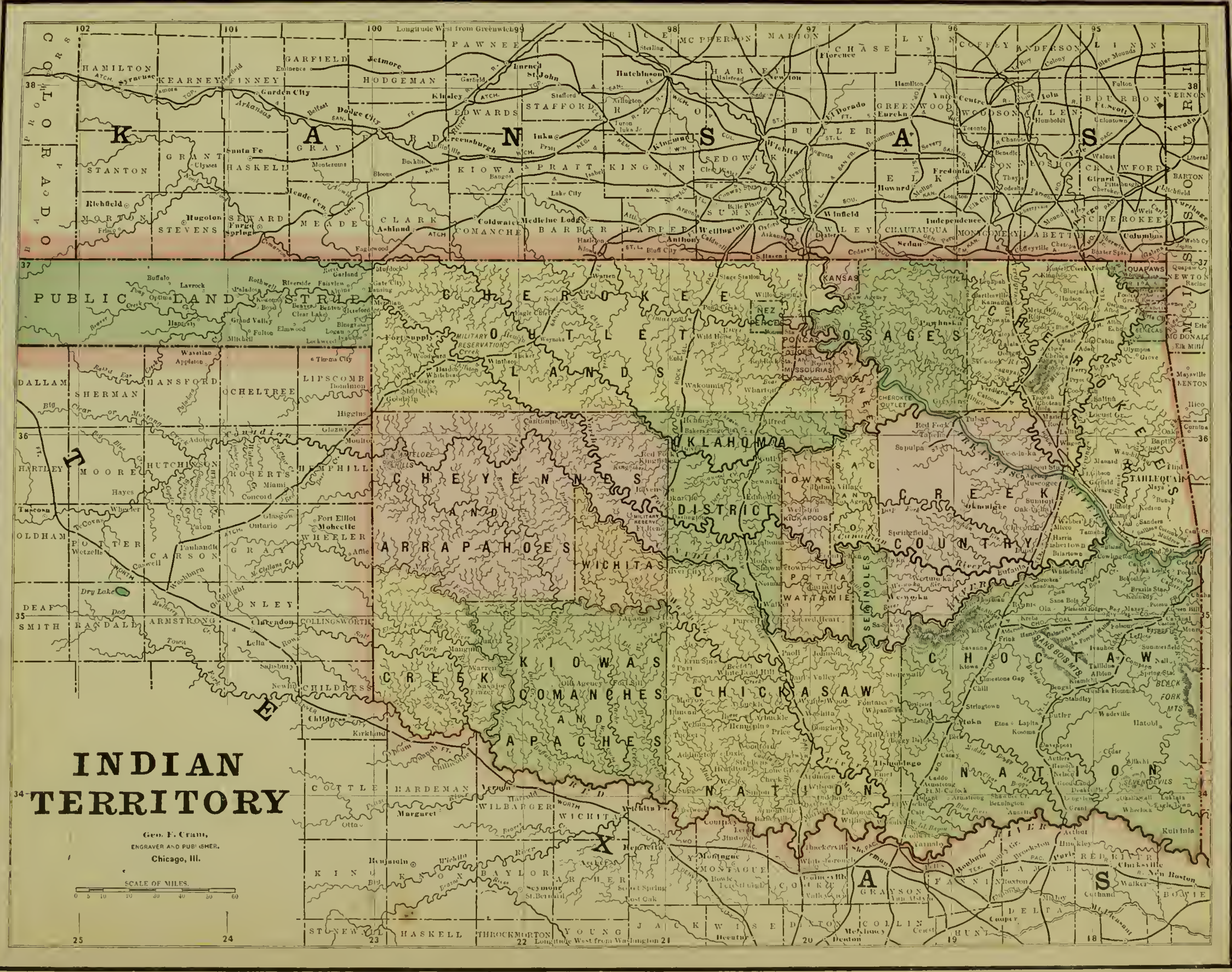
INDIAN TERRITORY
Geo. F. Cram,
ENGRAVER AND PUBLISHER,
Chicago, Ill.
SCALE OF MILES.
Longitude West from Greenwich
Longitude West from Washington
K A N S A S
C O L O R A D O
PUBLIC LAND STRIP
C H E R O K E E
O U T L E T
L A N D S
OSAGES
OKLAHOMA
DISTRICT
C H E Y E N N E S
A N D
A R R A P A H O E S
WICHITAS
C R E E K
COUNTRY
K I O W A S
C O M A N C H E S
A N D
A P A C H E S
C H I C K A S A W
N A T I O N
C H O C T A W
N A T I O N
SEMINOLES
POTTAWATTAMIE
PONCAS
NEZ PERCES
QUAPAWS
SAC AND FOX
IOWAS
KICKAPOOS
T E X A S
RED RIVER
TAHLEQUAH
Fort Supply
Fort Sill
Fort Reno
Muscogee
Tulsa
Atoka
Ardmore
Guthrie
Oklahoma
Wichita
Dodge City
Hutchinson
Winfield
Wellington
Coffeyville
Sedan
Independence
Columbus
Mobeetie
Clarendon
Childress
Vernon
Denison
Paris
Gainesville

EASTERN HALF
OF
TEXAS
Geo. F. Cram,
ENGRAVER AND PUBLISHER
Chicago Ill.
SCALE OF MILES
GULF OF MEXICO
Longitude West from Greenwich
Longitude West from Washington
NATION
RED RIVER
HARDEMAN
WILBARGER
WICHITA
CLAY
MONTAGUE
COOKE
GRAYSON
FANNIN
LAMAR
RED RIVER
BOWIE
KNOX
BAYLOR
ARCHER
JACK
WISE
DENTON
COLLIN
HUNT
DELTA
HOPKINS
FRANKLIN
TITUS
MORRIS
CASS
HASKELL
THROCKMORTON
YOUNG
CAMP
MARION
PARKER
TARRANT
DALLAS
ROCKWALL
KAUFMAN
VAN ZANDT
WOOD
UPSHUR
HARRISON
JONES
SHACKELFORD
STEPHENS
PALO PINTO
SMITH
GREGG
TAYLOR
CALLAHAN
EASTLAND
ERATH
HOOD
JOHNSON
ELLIS
HENDERSON
RUSK
PANOLA
SOMERVELL
COMANCHE
BOSQUE
HILL
NAVARRO
ANDERSON
CHEROKEE
NACOGDOCHES
SHELBY
RUNNELS
COLEMAN
BROWN
HAMILTON
MC LENNAN
LIMESTONE
FREESTONE
MILLS
CORYELL
FALLS
LEON
HOUSTON
ANGELINA
SAN AUGUSTINE
SABINE
CONCHO
MC CULLOCH
SAN SABA
LAMPASAS
BELL
ROBERTSON
MADISON
TRINITY
POLK
TYLER
JASPER
NEWTON
MENARD
BURNET
MILAM
WALKER
SAN JACINTO
MASON
LLANO
WILLIAMSON
BRAZOS
BURLESON
GRIMES
KIMBLE
GILLESPIE
BLANCO
TRAVIS
LEE
WASHINGTON
MONTGOMERY
HARDIN
ORANGE
KERR
HAYS
BASTROP
FAYETTE
AUSTIN
HARRIS
LIBERTY
JEFFERSON
CHAMBERS
KENDALL
COMAL
CALDWELL
BANDERA
BEXAR
GUADALUPE
GONZALES
COLORADO
FORT BEND
GALVESTON
UVALDE
MEDINA
WILSON
LAVACA
WHARTON
BRAZORIA
DE WITT
ZAVALLA
FRIO
ATASCOSA
KARNES
VICTORIA
JACKSON
MATAGORDA
GOLIAD
CALHOUN
DIMMIT
LASALLE
MCMULLEN
LIVE OAK
BEE
REFUGIO
ARANSAS
SAN PATRICIO
WEBB
ENCINAL
DUVAL
NUECES
ZAPATA
STARR
HIDALGO
CAMERON
SEVIER
LITTLE RIVER
HEMPSTEAD
MILLER
Texarkana
Laredo
San Antonio
Austin
Houston
Galveston
Corpus Christi
Waco
Dallas
Fort Worth
Victoria
Brownsville

87

NEW MEXICO
Longitude West from Greenwich
Longitude West from Washington
108
106
104
36
34
32
31
29
27
COLORADO
TEXAS
MEXICO
SCALE OF MILES
0 5 10 20 30 40 50
NEW MEXICO
SAN JUAN
RIO ARRIBA
TAOS
COLFAX
MORA
SANTA FE
BERNALILLO
VALENCIA
SAN MIGUEL
LINCOLN
CHAVES
EDDY
SOCORRO
SIERRA
GRANT
DONA ANA
NAVAJO INDIAN RESERVATION
JICARILLA APACHE IND. RES.
ZUNI IND. RESERVE
FORT WINGATE MILITARY RESERVE
FORT CRAIG MILITARY RESERVE
FORT BUTLER MILITARY RESERVE
FORT SUMNER MILITARY RESERVE
MESCALERO APACHE OR FORT STANTON IND. RESERVE
Santa Fe
Albuquerque
Las Vegas
Socorro
Las Cruces
Mesilla
El Paso
Silver City
Deming
Lordsburg
Raton
Springer
Cimarron
Taos
Bernalillo
Los Lunas
Belen
Lincoln
Roswell
Seven Rivers
Eddy
Hillsborough
Rio Grande
Pecos

ARIZONA.
Longitude West from Greenwich
Longitude West from Washington
SCALE OF MILES
5 10 20 30 40 60 80
U T A H
N E V A D A
C A L I F O R N I A
N E W M E X I C O
M E X I C O
GULF OF CALIFORNIA
A R I Z O N A
M O H A V E
Y A V A P A I
A P A C H E
M A R I C O P A
Y U M A
P I N A L
G I L A
G R A H A M
P I M A
C O C H I S E
COLORADO RIVER
GILA RIVER
Phœnix
Prescott
Tucson
Yuma
Tombstone
Florence
Globe
St. Johns
Holbrook
Flagstaff
Williams
Kingman
Mohave City
Wickenburgh
Casa Grande
Maricopa
Gila Bend
Sentinel
Ehrenberg
Needles
Nogales
Benson
Willcox
Fort Bowie
Fort Grant
Fort Apache
Camp Verde
Solomonville
Safford
Clifton
Springerville
Winslow
SAN FRANCISCO MTS.
MOQUI INDIAN RESERVATION
NAVAJO INDIAN RESERVATION
SAN CARLOS INDIAN RESERVATION
CACTUS PLAIN

WESTERN HALF OF TEXAS
Geo. F. Cram, Engraver and Publisher, Chicago Ill.
Longitude West from Greenwich
Longitude West from Washington
NEW MEXICO
LLANO ESTACADO OR STAKED PLAIN
CHIHUAHUA
COAHUILA
DALLAM
SHERMAN
HANSFORD
OCHILTREE
LIPSCOMB
HARTLEY
MOORE
HUTCHINSON
ROBERTS
HEMPHILL
OLDHAM
POTTER
CARSON
GRAY
WHEELER
DEAF SMITH
RANDALL
ARMSTRONG
DONLEY
COLLINGSWORTH
PARMER
CASTRO
SWISHER
BRISCOE
HALL
CHILDRESS
BAILEY
LAMB
HALE
FLOYD
MOTLEY
COTTLE
COCHRAN
HOCKLEY
LUBBOCK
CROSBY
DICKENS
KING
YOAKUM
TERRY
LYNN
GARZA
KENT
STONEWALL
GAINES
DAWSON
BORDEN
SCURRY
FISHER
ANDREWS
MARTIN
HOWARD
MITCHELL
NOLAN
LOVING
WINKLER
ECTOR
MIDLAND
GLASSCOCK
COKE
WARD
CRANE
UPTON
TOM GREEN
IRION
REEVES
EL PASO
JEFF DAVIS
PECOS
CROCKETT
SCHLEICHER
SUTTON
PRESIDIO
BREWSTER
BUCHEL
FOLEY
VAL VERDE
EDWARDS
KINNEY
MAVERICK
RIO GRANDE DEL NORTE
PECOS RIVER
SACRAMENTO MTS.
GUADALUPE MOUNTAINS

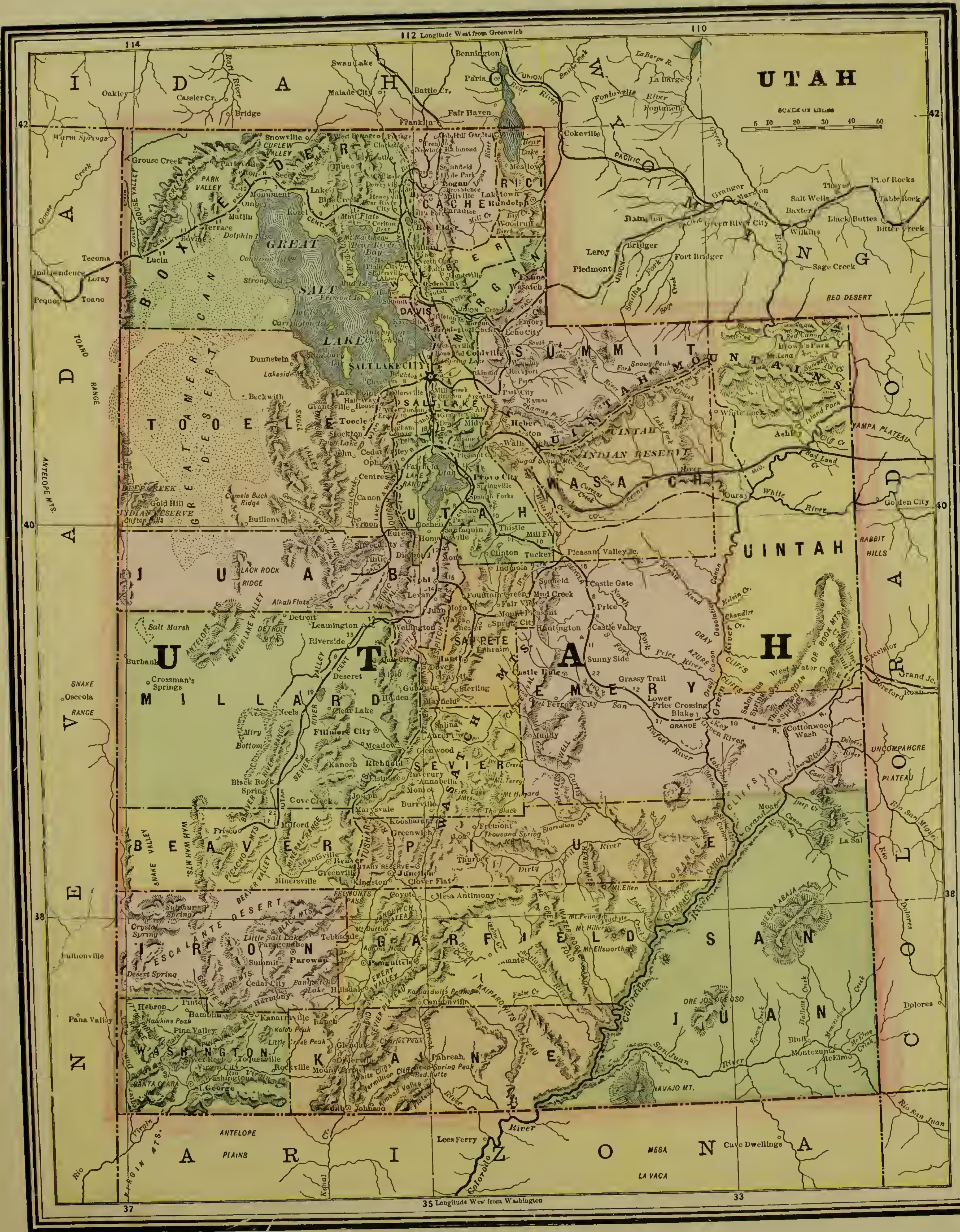
UTAH
SCALE OF MILES
112 Longitude West from Greenwich
35 Longitude West from Washington
IDAHO
WYOMING
NEVADA
COLORADO
ARIZONA
BOX ELDER
CACHE
RICH
WEBER
MORGAN
DAVIS
SUMMIT
SALT LAKE
TOOELE
UTAH
WASATCH
UINTAH
JUAB
MILLARD
SAN PETE
EMERY
SEVIER
BEAVER
PIUTE
IRON
GARFIELD
WASHINGTON
KANE
SAN JUAN
GREAT SALT LAKE
SALT LAKE CITY
Ogden
Logan
Provo City
Fillmore City
Parowan
St. George
Richfield
Nephi
Manti
Tooele
Park City
Heber
GREAT AMERICAN DESERT
ESCALANTE DESERT
UINTAH MOUNTAINS
WASATCH MTS.
UINTAH INDIAN RESERVE
Green River
Colorado River
San Juan River
Grand River
Bear River
Bear Lake
Utah Lake
NAVAJO MT.
Lees Ferry
Cave Dwellings
RED DESERT
UNCOMPAHGRE PLATEAU
YAMPA PLATEAU
ANTELOPE PLAINS
UNION PACIFIC
DENVER & RIO GRANDE

IDAHO
SCALE OF MILES
0 5 10 20 30 40 50 60
LATAH
SHOSHONE
NEZ PERCES
NEZ PERCES INDIAN RESERVE
IDAHO
WASHINGTON
LEMHI
CUSTER
ALTURAS
BOISE
ADA
ELMORE
LOGAN
BINGHAM
OWYHEE
CASSIA
ONEIDA
BEAR LAKE
FORT HALL INDIAN RESERVATION
KOOTENAI
BEAVER HEAD
SILVER BOW
MADISON
BITTER ROOT MOUNTAINS
ROCKY
LAVA DESERT
Lewiston
Moscow
Grangeville
Mount Idaho
Florence
Washington
Salmon City
Challis
Boise City
Idaho City
Rocky Bar
Silver City
Blackfoot
Eagle Rock
Soda Springs
Montpelier
Malad City
Albion
Shoshone
Hailey
Ketchum
Bellevue
Weiser
Payette
Caldwell
Nampa
Mountain Home
Butte City
Dillon
Virginia City
Bozeman
Snake
116
114
46
44
42
48
39
37
35

MONTANA
Longitude West from Greenwich
Longitude West from Washington
BRITISH COLUMBIA
DOMINION OF CANADA
NORTH WEST TERRITORY
IDAHO
WYOMING
DAKOTA
CHOTEAU
DAWSON
CUSTER
FERGUS
MEAGHER
LEWIS & CLARKE
DEER LODGE
MISSOULA
JEFFERSON
MADISON
BEAVERHEAD
GALLATIN
PARK
SILVER BOW
CASCADE
YELLOWSTONE
CROW INDIAN RESERVATION
Helena
Fort Benton
Great Falls
Missoula
Lewistown
Billings
Bozeman
Miles City
Butte City
Deer Lodge City
Virginia City
Dillon
Glendive
Flathead Lake
LONESOME PRAIRIE
CYPRESS HILLS
SWEET GRASS HILLS OR THREE BUTTES
CRAZY MTS.
SNOW MTS.
BITTER ROOT MOUNTAINS
MAIN DIVIDE OF ROCKY MOUNTAINS
YELLOWSTONE NATIONAL PARK
BIG HORN MOUNTAINS
Custer Battlefield
Baker's Battle Ground
Battle of Hole, 1877
Yellowstone Lake
Heart Lake
Elk City
Florence
Salmon City
Washington
Alturas
High Bridge
Buffalo
Sudance
Hulett
Willow Bunch
Whiskey Buttes
Twin Buttes
Long Butte
Fort Union
Old Fort Union
Fort Buford
Bald Mt.
Pott Mt.
116
114
112
110
108
106
104
49
47
45
37
35
33
31
29
27

WASHINGTON
SCALE OF MILES.
0 5 10 15 20 25 50 75
Longitude West from Greenwich
124
122
120
118
47
45
43
49
B R I T I S H C O L U M B I A
VANCOUVER ISLAND
STRAIT OF GEORGIA
STRAIT OF JUAN DE FUCA
CLALLAM
JEFFERSON
MASON
KITSAP
SNOHOMISH
WHATCOM
SKAGIT
OKANOGAN
STEVENS
COLVILLE INDIAN RESERVATION
SPOKANE
LINCOLN
DOUGLAS
KITTITAS
PIERCE
CHEHALIS
THURSTON
PACIFIC
WAHKIAKUM
LEWIS
COWLITZ
SKAMANIA
YAKIMA
YAKIMA IND. RES.
KLICKITAT
CLARKE
FRANKLIN
ADAMS
WHITMAN
GARFIELD
COLUMBIA
WALLA WALLA
ASOTIN
OREGON
WALLOWA
UMATILLA
MORROW
GILLIAM
WASCO
CLACKAMAS
MULTNOMAH
WASHINGTON
YAMHILL
COLUMBIA
CLATSOP
IDAHO
Vancouver
Victoria
Seattle
Olympia
Tacoma
Spokane Falls
Walla Walla
Yakima
Ellensburgh
Colfax
Lewiston
Portland
The Dalles
Pendleton
Mt. Baker
Mt. Olympus
Mt. Rainier
Mt. St. Helen
Mt. Adams
Mt. Hood
Lake Chelan
Lake Pend d'Oreille
Columbia R.
Snake R.

OREGON
Geo. F. Cram,
ENGRAVER AND PUBLISHER
Chicago Ill.
SCALE OF MILES
5 10 20 30 40 50
Longitude West from Greenwich
Longitude West from Washington
PACIFIC OCEAN
O R E G O N
CALIFORNIA
NEVADA
IDAHO
CLATSOP
COLUMBIA
WASHINGTON
MULTNOMAH
TILLAMOOK
YAMHILL
CLACKAMAS
POLK
MARION
BENTON
LINN
LANE
DOUGLAS
COOS
CURRY
JOSEPHINE
JACKSON
KLAMATH
LAKE
CROOK
WASCO
SHERMAN
GILLIAM
MORROW
UMATILLA
UNION
WALLOWA
BAKER
GRANT
HARNEY
MALHEUR
COLUMBIA RIVER
BLUE MTS.
CASCADE
Salem
Portland
The Dalles
Pendleton
Baker City
La Grande
Canyon City
Prineville
Eugene City
Roseburg
Jacksonville
Linkville
Lakeview
Burns
Vale
Astoria
Empire City
Ellensburgh

CALIFORNIA
Geo. F. Cram
ENGRAVER AND PUBLISHER
Chicago Ill.
Longitude West from Greenwich
Longitude West from Washington
PACIFIC OCEAN
OREGON
IDAHO
NEVADA
ARIZONA
LOWER CAL.
DEL NORTE
SISKIYOU
MODOC
HUMBOLDT
SHASTA
LASSEN
TEHAMA
PLUMAS
MENDOCINO
GLENN
BUTTE
COLUSA
LAKE
SONOMA
NAPA
SUTTER
SOLANO
MARIN
SACRAMENTO
EL DORADO
ALPINE
SAN FRANCISCO
CONTRA COSTA
SAN JOAQUIN
CALAVERAS
TUOLUMNE
MONO
SAN MATEO
FRESNO
MONTEREY
SAN BENITO
TULARE
INYO
SAN LUIS OBISPO
KERN
SANTA BARBARA
VENTURA
LOS ANGELES
SAN BERNARDINO
ORANGE
SAN DIEGO
SACRAMENTO
SAN FRANCISCO
CARSON CITY
TULARE LAKE

Longitude West from Greenwich
120
118
116
114
40
38
36
37
39
Longitude West from Washington
NEVADA
HUMBOLDT
ELKO
LANDER
EUREKA
CHURCHILL
WHITE PINE
STOREY
ORMSBY
LYON
DOUGLAS
ESMERALDA
NYE
LINCOLN
WASHOE
CALIFORNIA
ARIZONA
OREGON
Mountain City
WESTERN SHOSHONE INDIAN RES.
Winnemucca
Elko
Eureka
Austin
Belmont
Pioche
Carson City
Reno
Virginia City
Hamilton
Treasure City
Ely
Tuscarora
Golconda
Battle Mountain
Carlin
Palisade
Wells
Toano
Cherry Creek
Tybo
Hawthorne
Aurora
Candelaria
Columbus
Silver Peak
Gold Mountain
Panaca
Bristol
Hiko
Moapa Agency
St. Joseph
St. Thomas
Bunkerville
Mesquite
Patterson
Pyramid Lake
Walker Lake
Mono Lake
Franklin Lake
Ruby Valley
BLACK ROCK DESERT
RALSTON DESERT
Alkali Flat
CARSON SINK
Humboldt Salt Deposit
Salt Spring Sta.
Wadsworth
Fort Churchill
Genoa
Glenbrook
Markleeville
Bridgeport
Bodie
Benton
Bronson
Yo Semite
Clark's Sta.
Ivanpah
El Dorado Canon
El Dorado City
Resting Spr.
Kasson
Soda Lake
Piute Spr.
Alexandra
Mineral Park
Red Lake
NEVADA
SCALE OF MILES
5 10 20 30 40
ASH MEADOWS
OASIS VALLEY
LAVA FIELDS
MOAPA RIVER INDIAN RESERVE
Muddy Springs
West Point
Mormon Well
BUCKSKIN RANGE
INDIAN SPRING VALLEY
Dry Lake
Clover Valley
Eagle Valley
Grafton Peak
Dolly Varden
Furber
Initial Point
Tecoma
Montello
Loray
Pilot Peak
GREAT AMERICAN DESERT

YELLOWSTONE NATIONAL PARK

WYOMING

TORONTO
LAKE ONTARIO
HARBOR
ASHBRIDGES BAY
MOUNT PLEASANT CEMETERY
Clergy Reserve
Con. No. 2 From Bay
QUEENS PARK
SEATON VILLAGE
DOVERCOURT
PARKDALE
EXHIBITION GROUNDS
GARRISON COMMON
Provincial Lunatic Asylum
Andrew Mercer Reformatory
Central Prison
Old Fort
New Garrison
Queens Wharf
Northern Elevator
Water Works Engine House
Wiman Swimming Baths
Riverdale Park
Jail
DON RIVER
LAGOON
BLOCK HOUSE BAY
Light House
Church
Hotel
Wiman Baths
Baths
Ferry
1 Mile
3 Miles
Steam Railroads
Horse Railroads

MONTREAL
SCALE OF FEET
1,000
500
0
1,000
2,000
North
MT. ROYAL CEMETERY
MOUNT ROYAL PARK
COTE ST. ANTOINE
Toll Gate
COTE ST. LOUIS
Agricultural & Horticultural Exhibition Ground
Reservoir
McTavish Monument
Ravanscraig
College de Montreal Grande Seminaire
Western Hospital
Montreal Water Works & Reservoir
College Grounds
Hotel Dieu
Rocklands
ORDNANCE GROUND
School
COTE ST. AUGUSTIN
ST. ANTOINE
ST. LAWRENCE
ST. LOUIS
ST. JAMES
ST. MARY
ST. ANN'S
WEST
CENTRE
EAST
Grey Nunnery
Station
St. Patrick's Hall
Roman Catholic Church
Brick Fields
Grand Trunk Railway Offices
Wellington Basin
Wellington Bridge
Freight Sheds
Grand Trunk Railway Works
Canal Office
Custom House
Island Wharf
Military Basin
Commissioner's Wharf
Jail
Street Railway Depot
HOCHELA
NEW CITY GAS WORKS
Lachine Canal
POINT ST. C
NOTE
Notre Dame Cathedral is in Longitude 73° 33' 56" West
Latitude 45° 30' 24" North
Variation 11° 45' West
Island Shoal
Buoy
HARBOUR
St. Mary's Current
ST. HELEN'S ISL.
Lake Ronde
RIVER
ST. LAWRENCE

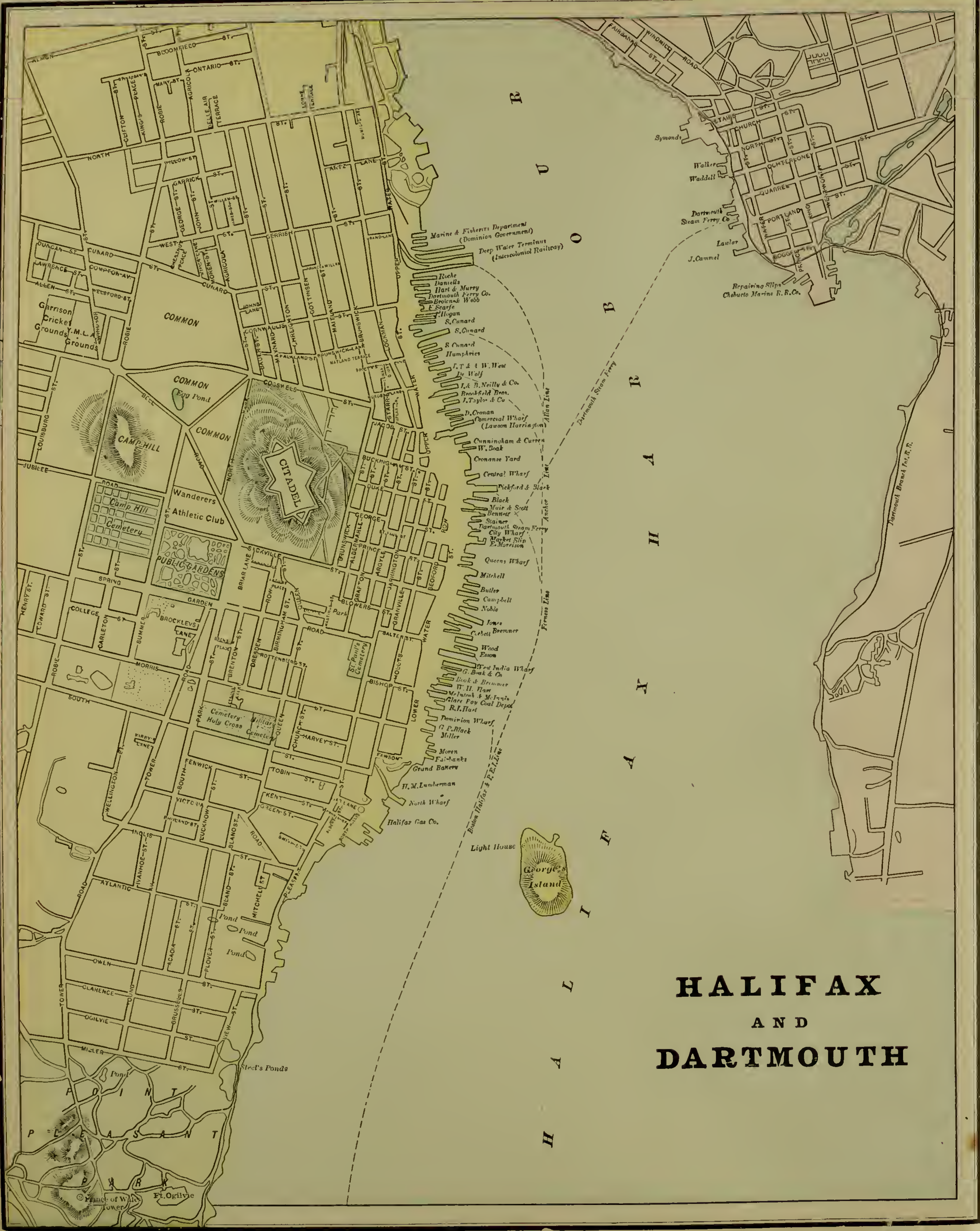
HALIFAX
AND
DARTMOUTH
HALIFAX HARBOUR
CITADEL
COMMON
Egg Pond
CAMP HILL
Camp Hill Cemetery
Wanderers Athletic Club
PUBLIC GARDENS
Garrison Cricket Grounds
Y.M.L.A. Grounds
Cemetery Holy Cross
Military Cemetery
St. Paul's Cemetery
POINT PLEASANT PARK
Prince of Wales Tower
Pt. Ogilvie
Steel's Ponds
Pond
George's Island
Light House
Marine & Fisheries Department (Dominion Government)
Deep Water Terminus (Intercolonial Railway)
Dartmouth Steam Ferry
Allan Line
Anchor Line
Furness Line
Boston Halifax & P.E.I. Line
Dartmouth Branch Int. R.R.
Dartmouth Steam Ferry Co.
Repairing Slips Chebucto Marine R.R. Co.
Symonds
Walker
Waddell
Lawlor
J. Cammel
Roche
Daniells
Hart & Murry
Dartmouth Ferry Co.
S. Cunard
Humphries
De Wolf
Commercial Wharf
Cunningham & Curren
W. Boak
Ordnance Yard
Central Wharf
Pickford & Black
Black
Muir & Scott
Bennett
Stairs
City Wharf
Market Slip
E. Morrison
Queens Wharf
Mitchell
Butler
Campbell
Noble
Jones
Bremner
Wood
Esson
West India Wharf
Dominion Wharf
Moren
Fairbanks
Grand Battery
H. M. Lumberman
North Wharf
Halifax Gas Co.

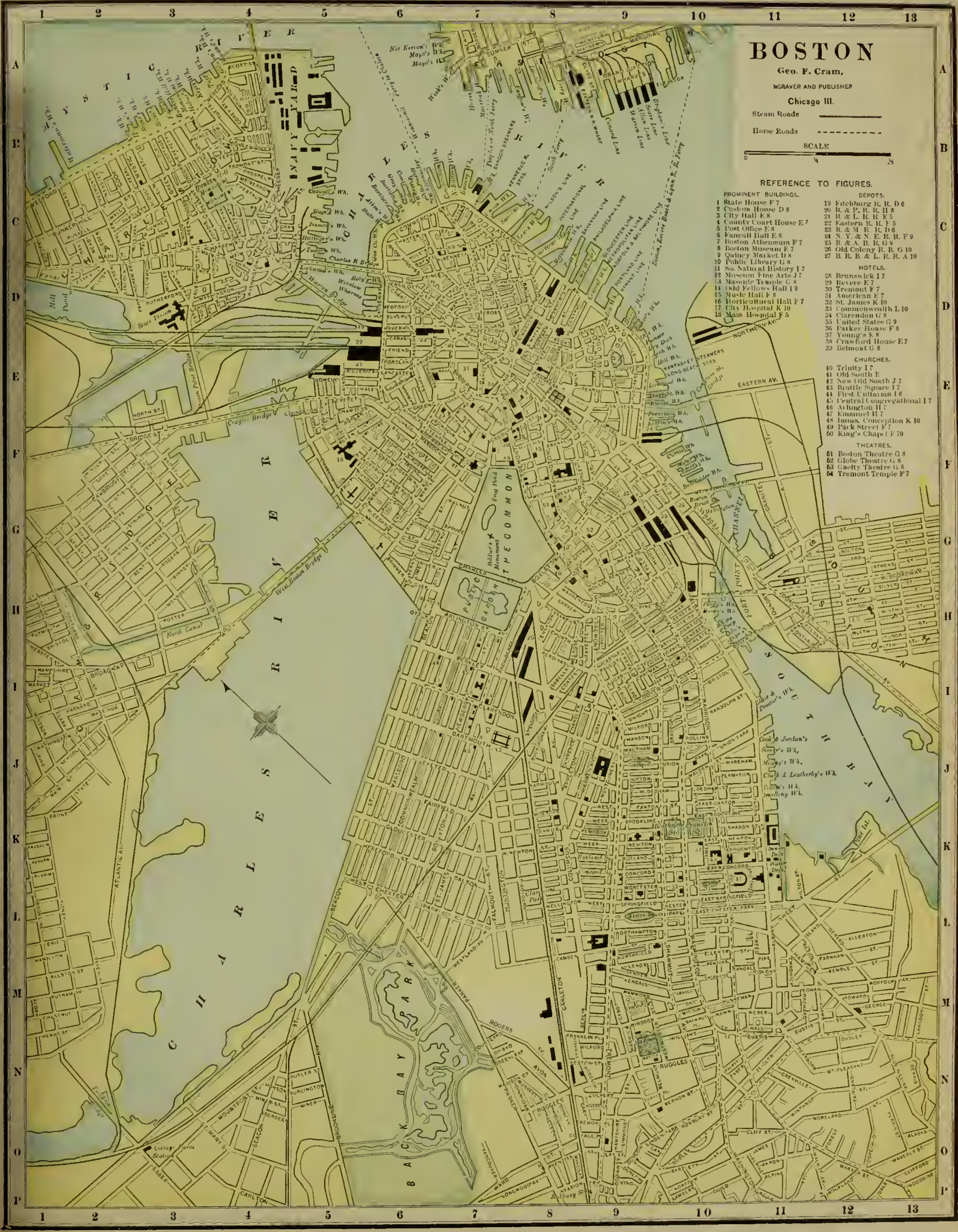
BOSTON
Geo. F. Cram,
ENGRAVER AND PUBLISHER
Chicago Ill.
Steam Roads
Horse Roads
SCALE
REFERENCE TO FIGURES.
PROMINENT BUILDINGS.
1 State House F 7
2 Custom House D 8
3 City Hall E 8
4 County Court House E 7
5 Post Office E 8
6 Faneuil Hall E 8
7 Boston Athenæum F 7
8 Boston Museum E 7
9 Quincy Market D 8
10 Public Library G 8
11 So. Natural History I 7
12 Museum Fine Arts J 7
13 Masonic Temple G 8
14 Odd Fellows Hall I 9
15 Music Hall F 8
16 Horticultural Hall F 7
17 City Hospital K 10
18 Mass Hospital F 5
DEPOTS.
19 Fitchburg R. R. D 6
20 B. & P. R. R. H 8
21 B. & L. R. R. E 5
22 Eastern R. R. F 5
23 B. & M. R. R. D 6
24 N. Y. & N. E. R. R. F 9
25 B. & A. R. R. G 9
26 Old Colony R. R. G 10
27 B. R. B. & L. R. R. A 10
HOTELS.
28 Brunswick I 7
29 Revere E 7
30 Tremont F 7
31 American E 7
32 St. James K 10
33 Commonwealth L 10
34 Clarendon G 8
35 United States G 9
36 Parker House F 8
37 Young's E 8
38 Crawford House E 7
39 Belmont G 8
CHURCHES.
40 Trinity I 7
41 Old South E
42 New Old South J 7
43 Brattle Square I 7
44 First Unitarian I 6
45 Central Congregational I 7
46 Arlington H 7
47 Emanuel H 7
48 Imma. Conception K 10
49 Park Street F 7
60 King's Chapel F 70
THEATRES.
61 Boston Theatre G 8
62 Globe Theatre G 8
63 Gaiety Theatre G 8
64 Tremont Temple F 7
MYSTIC RIVER
CHARLES RIVER
SOUTH BAY
NAVY YARD
THE COMMON
PUBLIC GARDEN
BACK BAY PARK

DESTINATION.	FROM PIER.
Bremen, calling at Southampton	3d St., Hoboken.
Bremen, via Cowes and Havre	46 N. R., King St.
California, via Aspinwall and Panama, touching at Acapulco and Manzanillo, and connecting at Panama with Steamships for S. Pacific and S. America, and for San Francisco, (Pacific Mail, China and Japan)	42 N. R., Canal St.
California, via Aspinwall and Panama, connecting at Panama with steamship for San Francisco	42 N. R., Canal St.
Charleston, S. C.	29 North River.
Galveston	30 E. R., Burling Slip.
Glasgow, via Queenstown	21 North River.
Glasgow, calling at Londonderry	20 N. R., Dey St.
Glasgow, via Belfast	1st St., Hoboken.
Hamburg, via Plymouth and Cherbourg	3d St., Hoboken.
Halifax	10 North River.
Havana	3 North River.
Havana	13 North River.
Liverpool, via Queenstown (Cunard Line)	Cunard Dock, J'y City.
Liverpool, via Queenstown	41 N. R., King St.
Liverpool, via Queenstown	45 N. R., Charlton St.
Liverpool, via Queenstown	47 N. R., W. Houston St.
Liverpool, via Halifax and Queenstown	45 N. R., Charlton St.
London	44 or 47 North River.
Mobile, Ala., via Fernandina, Fla., and Florida R. R.	20 East River.
Nassau, N. P.	12 North River.
Newberne, N. C.	16 E. R., Wall St.
New Orleans, via Havana	20 N. R., N. Moore St.
New Orleans	26 North River.
New Orleans (Cromwell's Line)	9 N. R., Rector St.
Norfolk, City Point and Richmond	37 N. R., Beach St.
Portland, Me	38 E. R., Market St.
Philadelphia	31 East River.
Rio Janeiro, via St. Thomas, Para, Pernambuco and Bahia	Watson's Pier, B'klyn.
Savannah	16 North River.
Savannah	12 North River.
Savannah	43 North River.
Savannah	16 E. R., Wall St.
Southampton	3d St., Hoboken.
Turk's Island	12 North River.
Vera Cruz	3 North River.
Washington and Georgetown, D. C., and Alexandria, Va.	41 East River.
Wilmington, N. C.	13 East River.
Wilmington, Del	12 East River.

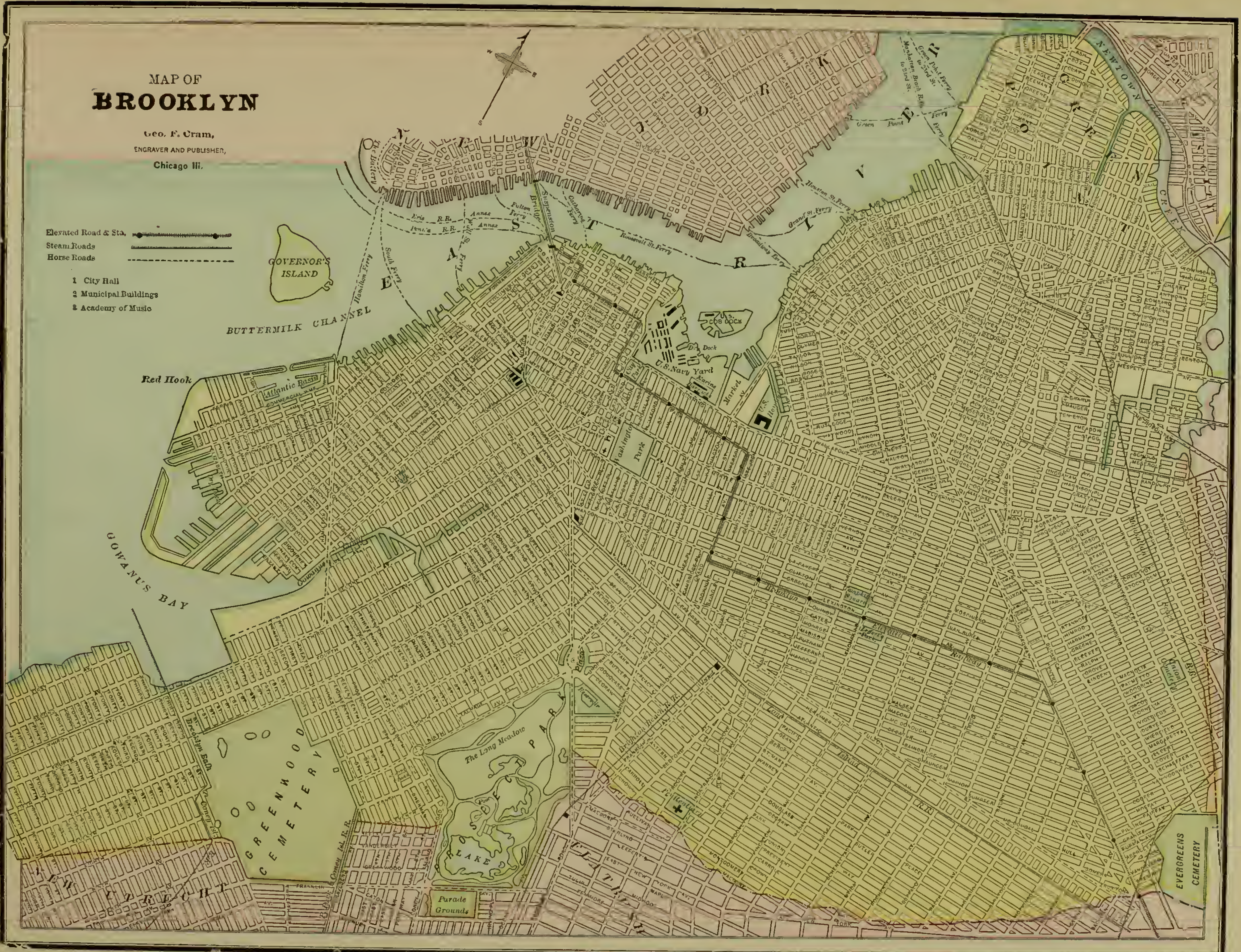
MAP OF
BROOKLYN
Geo. F. Cram,
ENGRAVER AND PUBLISHER,
Chicago Ill.
Elevated Road & Sta.
Steam Roads
Horse Roads
1 City Hall
2 Municipal Buildings
3 Academy of Music
GOVERNOR'S ISLAND
BUTTERMILK CHANNEL
Red Hook
Atlantic Basin
GOWANUS BAY
EAST RIVER
NEW YORK
U.S. Navy Yard
COB DOCK
NEWTOWN CREEK
GREENWOOD CEMETERY
PROSPECT PARK
The Long Meadow
LAKE
Parade Grounds
NEW UTRECHT
FLATBUSH
EVERGREENS CEMETERY

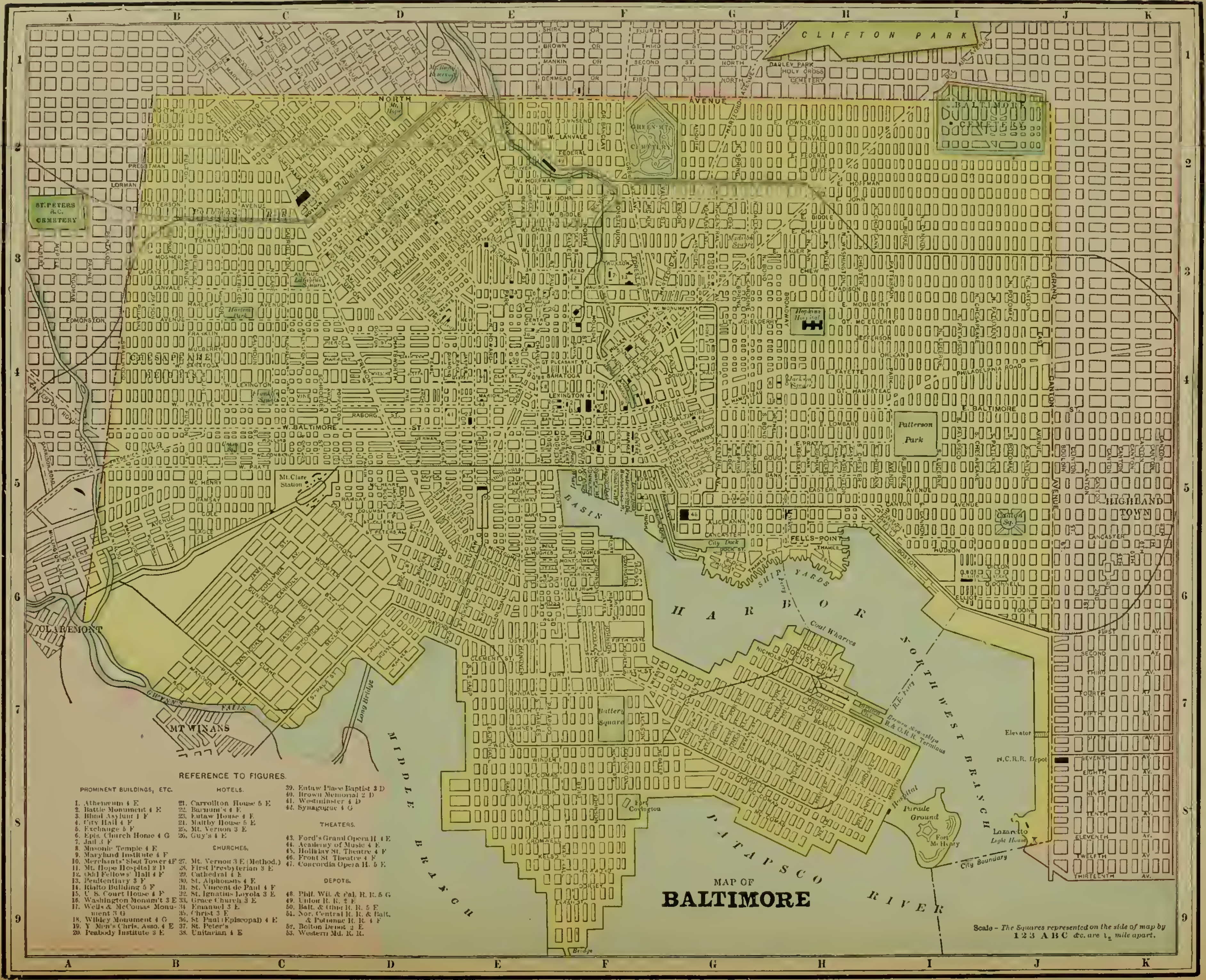
MAP OF
BALTIMORE
REFERENCE TO FIGURES.
PROMINENT BUILDINGS, ETC.
1. Atheneum 4 E
2. Battle Monument 4 E
3. Blind Asylum 1 F
4. City Hall 4 F
5. Exchange 5 F
6. Epis. Church Home 4 G
7. Jail 3 F
8. Masonic Temple 4 E
9. Maryland Institute 4 F
10. Merchants' Shot Tower 4 F
11. Mt. Hope Hospital 2 D
12. Odd Fellows' Hall 4 F
13. Penitentiary 3 F
14. Rialto Building 5 F
15. U. S. Court House 4 F
16. Washington Monum't 3 E
17. Wells & McComas Monument 3 G
18. Wildey Monument 4 G
19. Y. Men's Chris. Asso. 4 E
20. Peabody Institute 3 E
HOTELS.
21. Carrollton House 5 E
22. Barnum's 4 E
23. Eutaw House 4 E
24. Maltby House 5 E
25. Mt. Vernon 3 E
26. Guy's 4 E
CHURCHES.
27. Mt. Vernon 3 E (Method.)
28. First Presbyterian 3 E
29. Cathedral 4 E
30. St. Alphonsus 4 E
31. St. Vincent de Paul 4 F
32. St. Ignatius Loyola 3 E
33. Grace Church 3 E
34. Emanuel 3 E
35. Christ 3 E
36. St. Paul (Episcopal) 4 E
37. St. Peter's
38. Unitarian 4 E
39. Eutaw Place Baptist 3 D
40. Brown Memorial 2 D
41. Westminster 4 D
42. Synagogue 4 G
THEATERS.
43. Ford's Grand Opera H. 4 E
44. Academy of Music 4 E
45. Holliday St. Theatre 4 F
46. Front St. Theatre 4 F
47. Concordia Opera H. 5 E
DEPOTS.
48. Phil. Wil. & Bal. R. R. 5 G
49. Union R. R. 2 E
50. Balt. & Ohio R. R. 5 F
51. Nor. Central R. R. & Balt. & Potomac R. R. 4 F
52. Bolton Depot 2 E
53. Western Md. R. R.
Scale - The Squares represented on the side of map by 1 2 3 A B C &c. are ½ mile apart.
CLIFTON PARK
BALTIMORE CEMETERY
ST. PETERS R.C. CEMETERY
Patterson Park
HIGHLAND TOWN
CLAREMONT
MT WINANS
HARBOR
NORTH WEST BRANCH
MIDDLE BRANCH
PATAPSCO RIVER
BASIN
FELLS-POINT
SHIP YARDS
Coal Wharves
Battery Square
Fort McHenry
Parade Ground
Lazaretto Light House
City Boundary
Elevator
N.C.R.R. Depot
Mt. Clare Station
Long Bridge
GWYNNS FALLS
Hopkins Hospital

NEW
DRIVING MAP
OF
PHILADELPHIA
Geo. F. Cram
ENGRAVER AND PUBLISHER
Chicago Ill.
DELAWARE
RIVER
NEW JERSEY
CAMDEN CO.
BURLINGTON CO.
PETTY'S OR TREATY ISLAND
NAVY YARD
BACK CHANNEL
FAIRMOUNT PARK
GERMANTOWN
MANAYUNK
ROXBOROUGH
Coopers Point
Cooper's Creek
Pennsauken
Merchantville
Palmyra
Riverton
Cambridge
Haddonfield

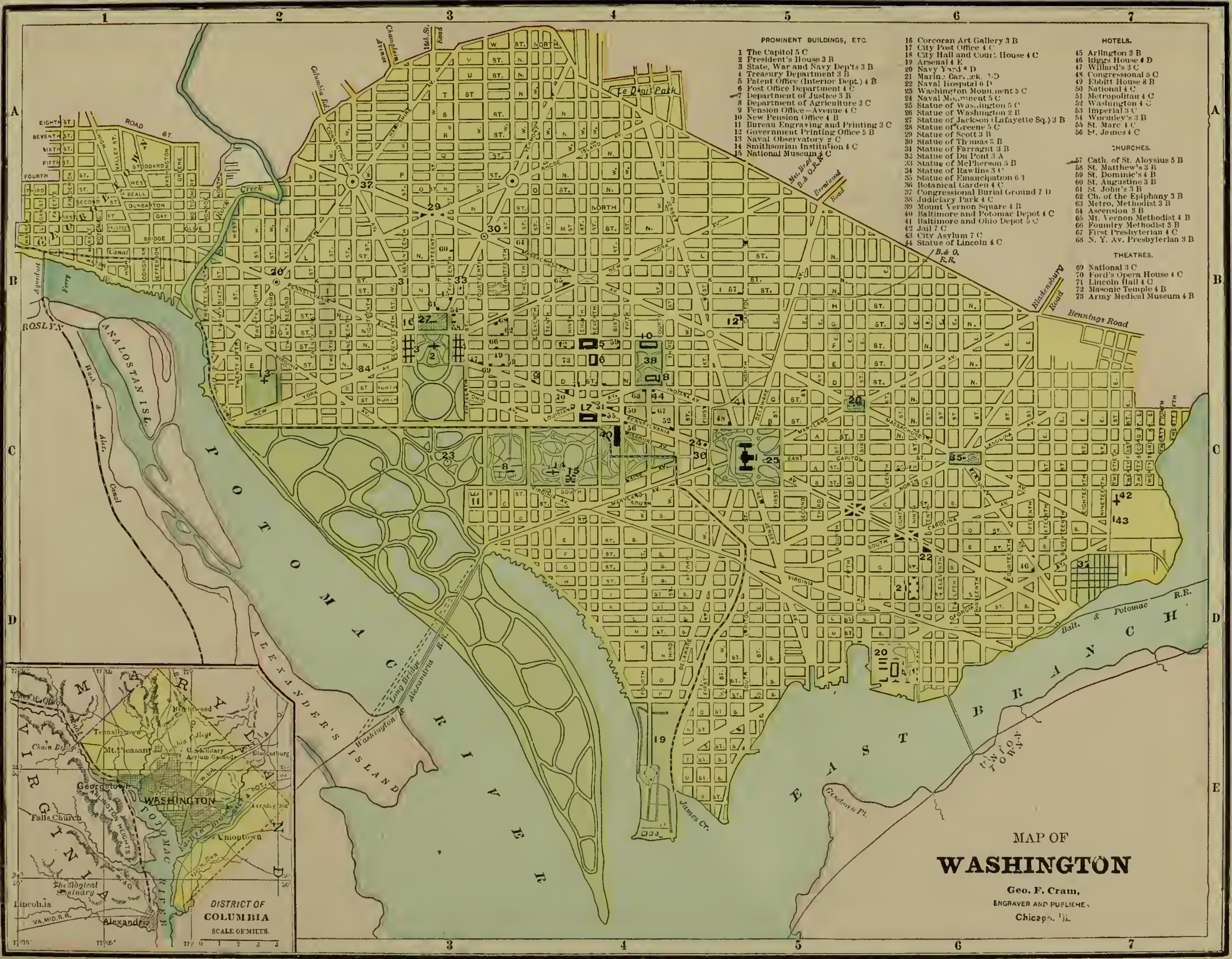
PROMINENT BUILDINGS, ETC.
1 The Capitol 5 C
2 President's House 3 B
3 State, War and Navy Dep'ts 3 B
4 Treasury Department 3 B
5 Patent Office (Interior Dept.) 4 B
6 Post Office Department 4 C
7 Department of Justice 3 B
8 Department of Agriculture 3 C
9 Pension Office—Avenue 4 C
10 New Pension Office 4 B
11 Bureau Engraving and Printing 3 C
12 Government Printing Office 5 B
13 Naval Observatory 2 C
14 Smithsonian Institution 4 C
15 National Museum 4 C
16 Corcoran Art Gallery 3 B
17 City Post Office 4 C
18 City Hall and Court House 4 C
19 Arsenal 4 E
20 Navy Yard 4 D
21 Marine Barrack
22 Naval Hospital 6 D
23 Washington Monument 3 C
24 Naval Monument 5 C
25 Statue of Washington 5 C
26 Statue of Washington 2 B
27 Statue of Jackson (Lafayette Sq.) 3 B
28 Statue of Greene 5 C
29 Statue of Scott 3 B
30 Statue of Thomas 3 B
31 Statue of Farragut 3 B
32 Statue of Du Pont 3 A
33 Statue of McPherson 3 B
34 Statue of Rawlins 3 C
35 Statue of Emancipation 6
36 Botanical Garden 4 C
37 Congressional Burial Ground 7 D
38 Judiciary Park 4 C
39 Mount Vernon Square 4 B
40 Baltimore and Potomac Depot 4 C
41 Baltimore and Ohio Depot 5 C
42 Jail 7 C
43 City Asylum 7 C
44 Statue of Lincoln 4 C
HOTELS.
45 Arlington 3 B
46 Riggs House 4 D
47 Willard's 3 C
48 Congressional 5 C
49 Ebbitt House 3 B
50 National 4 C
51 Metropolitan 4 C
52 Washington 4 C
53 Imperial 3 C
54 Wormley's 3 B
55 St. Marc 4 C
56 St. James 4 C
CHURCHES.
57 Cath. of St. Aloysius 5 B
58 St. Matthew's 3 B
59 St. Dominic's 4 B
60 St. Augustine 3 B
61 St John's 3 B
62 Ch. of the Epiphany 3 B
63 Metro. Methodist 3 B
64 Ascension 3 B
65 Mt. Vernon Methodist 4 B
66 Foundry Methodist 3 B
67 First Presbyterian 4 C
68 N. Y. Av. Presbyterian 3 B
THEATRES.
69 National 3 C
70 Ford's Opera House 4 C
71 Lincoln Hall 4 C
72 Masonic Temple 4 B
73 Army Medical Museum 4 B
MAP OF
WASHINGTON
Geo. F. Cram,
ENGRAVER AND PUBLISHER,
Chicago, Ill.
POTOMAC RIVER
EAST BRANCH
ANALOSTAN ISL.
ALEXANDER'S ISLAND
ROSLYN
Aqueduct
Ferry
Rock Creek
Canal
Long Bridge
Washington & Alexandria R.R.
Balt. & Potomac R.R.
B.& O. R.R.
Bladensburg Road
Bennings Road
Brentwood Road
Le Droit Park
Columbia Rd.
Champlain Avenue
14th St. Road
James Cr.
Giesboro Pt.
UNIONTOWN
DISTRICT OF COLUMBIA
SCALE OF MILES.
MARYLAND
VIRGINIA
Georgetown
WASHINGTON
Tenallytown
Mt. Pleasant
Brightwood
Chain Br.
Falls Church
Alexandria
Uniontown
Bladensburg
Theological Seminary
ARLINGTON HEIGHTS
POTOMAC RIVER
VA. MID. R.R.

RICHMOND
AND
MANCHESTER,
VIRGINIA
EXPLANATION.
Steam Railroads
Horse Railroads
JAMES RIVER
BELLE ISLE
MANCHESTER
Capitol Square
Monroe Park
Shockoe Hill Cemetery
Hollywood Cemetery
Mt. Calvary Cemetery
Marshall Reservoir
Richmond College
Penitentiary
City Hall
Mayo's Isl.
City Limits
High Water Line
Low Water Line
James River and Kanawha Canal
Tunnel
Pass. Depot
R. & A. Depot
Central Lunatic Asylum State of Virginia
Colored Alms House
Potters Field
Spring Creek
Alleghany
Washington Monument
Clay Monument
Gov. Mansion
State Capitol

PITTSBURGH AND ALLEGHENY CITY
PITTSBURGH .... Colored
ALLEGHENY CITY .... Colored
OHIO RIVER
ALLEGHENY RIVER
MONONGAHELA RIVER
ALLEGHENY CEMETERY
HOMEWOOD CEMETERY
UNIONDALE CEMETERY
St. Peter's Lutheran Cemetery
Bellevue Cem.
MILLVALE
SHALER TOWNSHIP
PENN TOWNSHIP
WILKINS TOWNSHIP
CHARTIERS TOWNSHIP
UNION TOWNSHIP
LOWER ST. CLAIR
Reserve Township Line
City Line
BRUNOTS ISL.
Wainwrights Island
Herrs Island
STOCK YARDS
OAKLAND
BELLEFIELD
LINDEN GROVE
MINERSVILLE
HAZLEWOOD
GLENWOOD
SHALERVILLE
MT. WASHINGTON
TEMPERANCEVILLE
NORTH HOMESTEAD
U.S. ARSENAL
1 Mile
2 Miles
3 Miles
4 Miles
5 Miles
6 Miles

MAP OF
CINCINNATI
REFERENCE TO FIGURES.
PROMINENT BUILDINGS.
1 Post Office F 7
2 County Court House F 7
3 Chamber of Commerce G 7
4 City Buildings F 6
6 Masonic Temple G 7
7 Exposition Buildings F 6
8 Public Library G 7
9 Emery Arcade G 6
10 Hughes High School G 6
HOTELS.
11 Burnet House G 7
12 Grand G 6
13 Gibson House G 7
14 St. James G 7
16 Crawford House G 7
17 Merchants Hotel G 7
18 Hotel Emery G 7
Steam Roads
Horse Roads
ZOOLOGICAL GARDEN
BURNET WOODS PARK
CLIFTON HEIGHTS
CORRYVILLE
WOODBURN
WALNUT HILLS
GER. PROT. CEMETERY
JEWISH CEM.
CALVARY CEMETERY
FAIRMOUNT
BARRSVILLE
MT. HARRISON
EDEN PARK
New Reservoir
Lincoln Park
STOCK YARDS
HOUSE OF REFUGE
WORK HOUSE
Public Landing
OHIO RIVER
LUDLOW
COVINGTON
NEWPORT
BELLEVUE
DAYTON
Miami Canal
Mill Creek
Taylors Creek

MAP OF
COLUMBUS
OHIO STATE UNIVERSITY
OLENTANGY RIVER
To Ohio State Fair Grounds
GOODALE PARK
U.S. BARRACKS
OHIO PENITENTIARY
Water Works
Gas Works
CAPITOL
DEAF & DUMB ASYLUM
BLIND ASYLUM
FRANKLIN PARK
LIVINGSTONE PARK
CITY PARK
SCIOTO RIVER
OHIO CANAL
C.C.C. & L. Freight Depot
UNION DEPOT
C.H.V. & T. Freight Depot
Greenlawn & Calvary Cemeteries
Greenlawn Cemetery
C. A. & C. R.R.
P. C. & ST. L. R.R.
B. & O. R.R.
C. C. C. & I. R.R.
Steam Roads
Horse Roads

CLEVELAND
EXPLANATION
Steam Railroad
Horse Railroad
LAKE ERIE
BREAK WATER
HARBOR
WADE PARK
WOODLAND CEMETERY
RIVERSIDE CEMETERY
ASYLUM
CITY LIMITS
CITY LIMITS
1 Miles
2 Miles
3 Miles
3 Miles
4 Miles
4 Miles
5 Miles

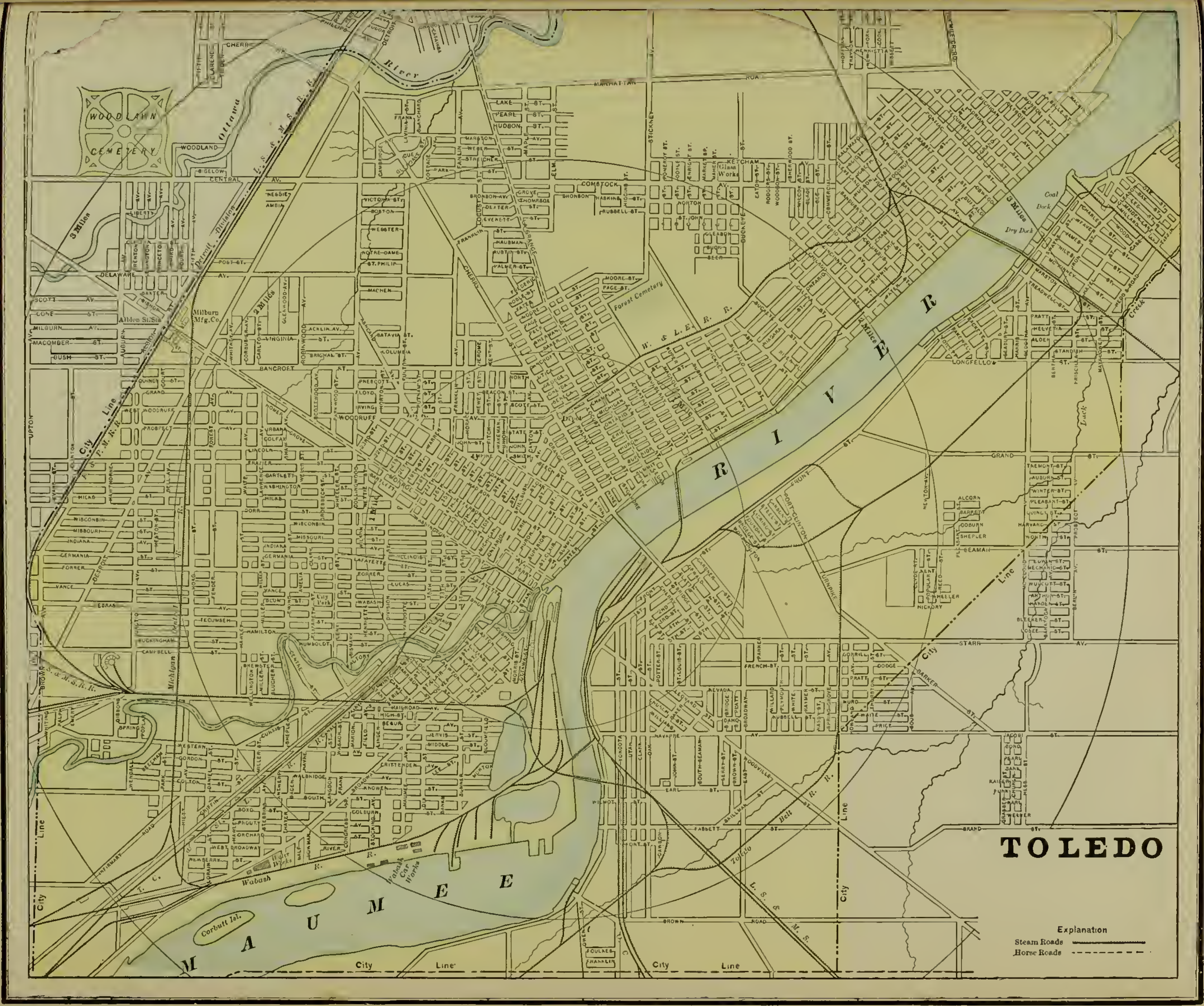
TOLEDO
Explanation
Steam Roads
Horse Roads
MAUMEE
RIVER
Corbutt Isl.
Woodlawn Cemetery
Forest Cemetery
Ottawa River
Duck Creek
Coal Dock
Dry Dock
Wabash Car Works
City Line
3 Miles
2 Miles
1 Mile

DETROIT
Steam Roads
City Line
Grand Trunk R. R.
West Detroit
Cass Park
Union Depot
Michigan Central Depot
Gas Works
ELMWOOD CEMETERY
DETROIT RIVER

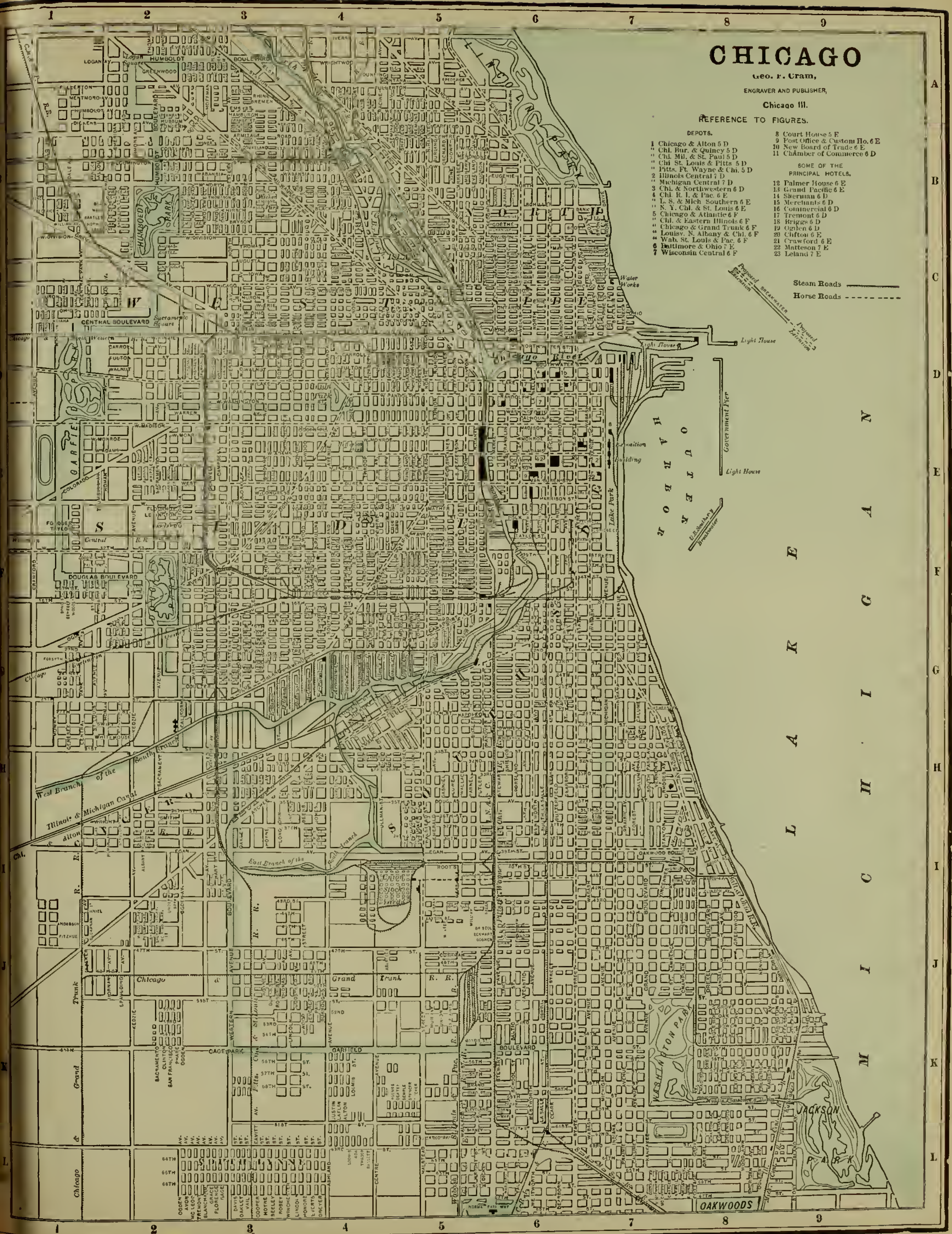

CHICAGO
Geo. F. Cram,
ENGRAVER AND PUBLISHER,
Chicago Ill.
REFERENCE TO FIGURES.
DEPOTS.
1 Chicago & Alton 5 D
" Chi. Bur. & Quincy 5 D
" Chi. Mil. & St. Paul 5 D
" Chi St. Louis & Pitts 5 D
" Pitts. Ft. Wayne & Chi. 5 D
2 Illinois Central 7 D
" Michigan Central 7 D
3 Chi. & Northwestern 6 D
4 Chi. R. I. & Pac. 6 E
" L. S. & Mich Southern 6 E
" N. Y. Chi. & St. Louis 6 E
5 Chicago & Atlantic 6 F
" Chi. & Eastern Illinois 6 F
" Chicago & Grand Trunk 6 F
" Louisv. N. Albany & Chi. 6 F
" Wab. St. Louis & Pac. 6 F
6 Baltimore & Ohio 7 E
7 Wisconsin Central 6 F
8 Court House 5 E
9 Post Office & Custom Ho. 6 E
10 New Board of Trade 6 E
11 Chamber of Commerce 6 D
SOME OF THE PRINCIPAL HOTELS.
12 Palmer House 6 E
13 Grand Pacific 6 E
14 Sherman 6 D
15 Merchants 6 D
16 Commercial 6 D
17 Tremont 6 D
18 Briggs 6 D
19 Ogden 6 D
20 Clifton 6 E
21 Crawford 6 E
22 Matteson 7 E
23 Leland 7 E
Steam Roads
Horse Roads
LAKE MICHIGAN
OUTER HARBOR
Government Pier
Light House
Exposition Building
Lake Park
Water Works
Proposed Extension
BREAKWATER
Chicago River
HUMBOLDT PARK
GARFIELD PARK
DOUGLAS BOULEVARD
CENTRAL BOULEVARD
West Branch of the South Branch
Illinois & Michigan Canal
East Branch of the South Branch
Chicago & Grand Trunk R. R.
WASHINGTON PARK
JACKSON PARK
OAKWOODS
GAGE PARK

MAP OF THE CITY
OF
MILWAUKEE
AND
BAY VIEW, WIS.
SCALE
0 1/8 1/4 3/8 1/2 Miles
LAKE MICHIGAN
Jones Island
Light House
Harbor Inlet
Life Saving Sta.
Cold Spring Race Course
FOREST HOME CEMETERY
TOWN LAKE
Rolling Mills
MITCHELL HEIGHTS
City Limits
Kinnickinnick River

123

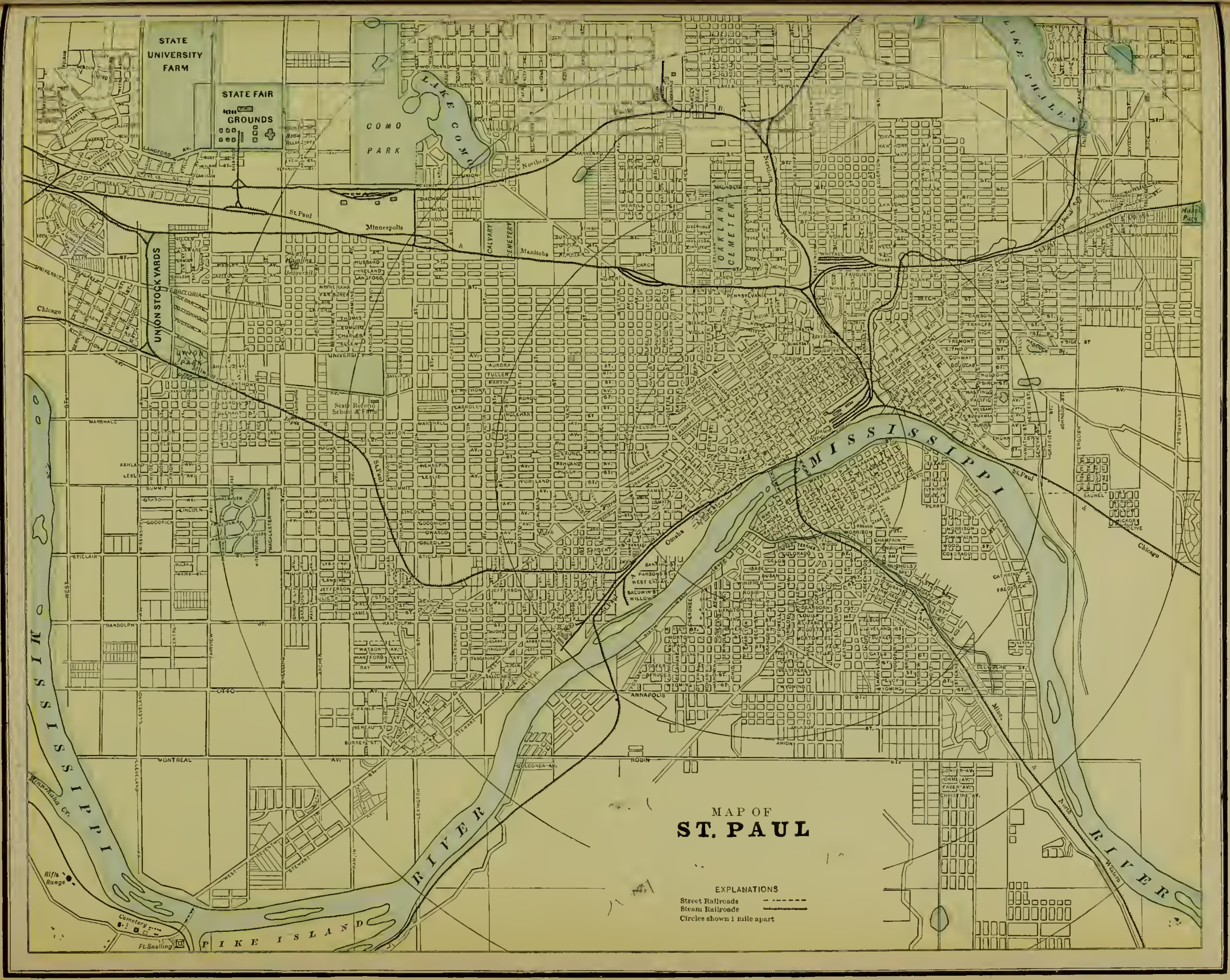
MAP OF
ST. PAUL
EXPLANATIONS
Street Railroads
Steam Railroads
Circles shown 1 mile apart
STATE UNIVERSITY FARM
STATE FAIR GROUNDS
COMO PARK
LAKE COMO
LAKE PHALEN
UNION STOCK YARDS
CALVARY CEMETERY
OAKLAND CEMETERY
State Reform School & Farm
MISSISSIPPI RIVER
PIKE ISLAND
Ft. Snelling
Cemetery
Rifle Range

MINNEAPOLIS
EXPLANATION
Steam Railroad
Horse Railroad
MISSISSIPPI
RIVER
Third Ward Park
First Ward Park
Sixth Ward Park
CENTRAL PARK
PROSPECT PARK
CEMETERY
LAKEWOOD CEMETERY
State University
Hennepin Island
Boom Isl.
Meekers Island
LAKE OF THE ISLES
LAKE CALHOUN
LAKE HARRIET
Lake Huron
Hoag's Lake
FOREST HIGHT
FAIRMONT
OAK PARK
Bassett's Creek
Upper Bridge
Lower Bridge
Suspension Bridge
Minneapolis & Duluth R. R.
St. P. M. & M. R. R.
C. M. & St. P.
Northern Pacific R. R.
Benton Cut Off
COMO AV.
FRANKLIN
HENNEPIN
NICOLLET
WASHINGTON
UNIVERSITY
RIVERSIDE
St. Paul

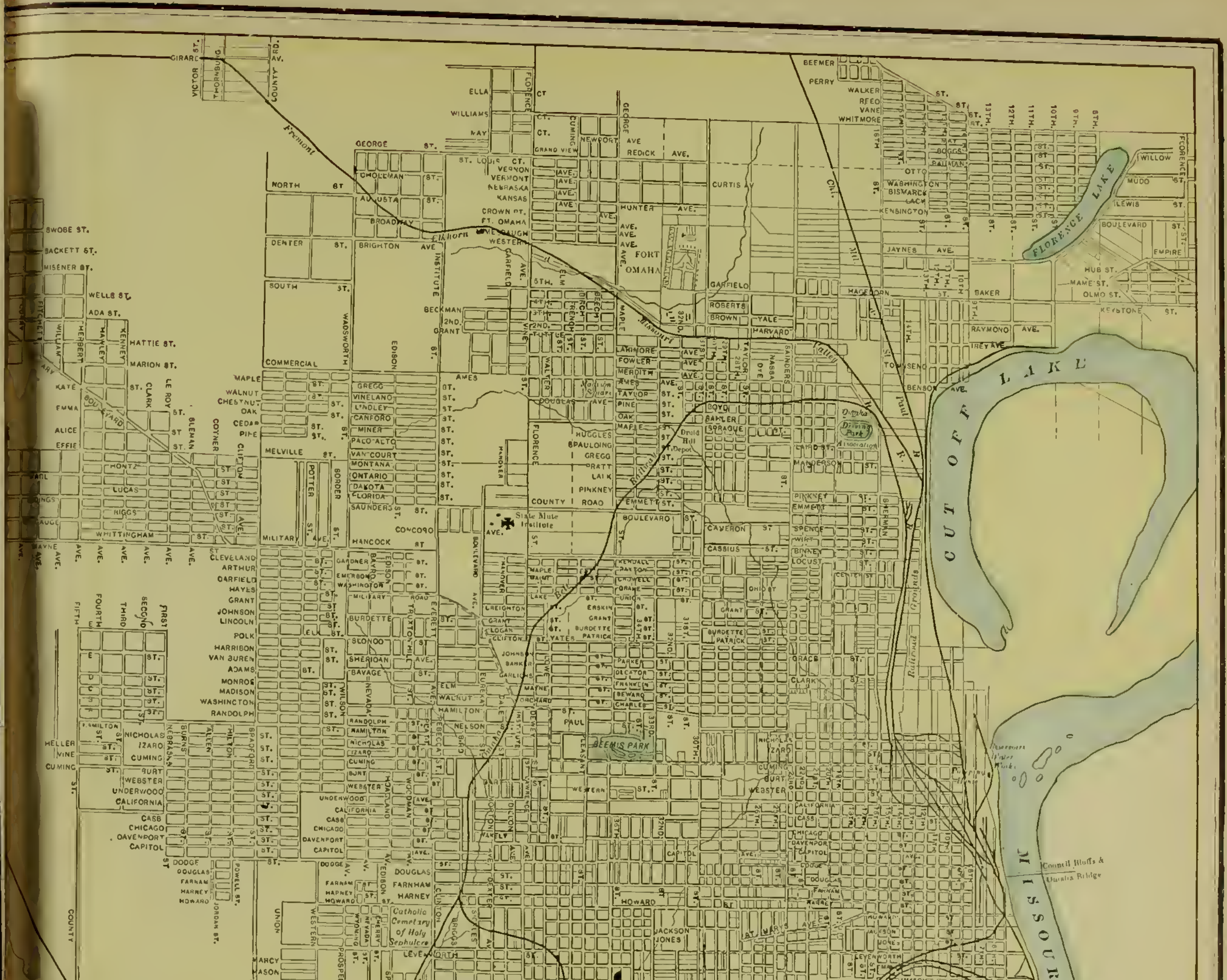
OMAHA
CUT OFF LAKE
FLORENCE LAKE
MISSOURI RIVER
Council Bluffs & Omaha Bridge
FORT OMAHA
State Mute Institute
BEEMIS PARK
HANSCOM PARK
SPRING LAKE PARK
Catholic Cemetery of Holy Sepulchre
Bohemian Cem.
Union Stock Yards
West Lawn Station
Douglas Co. Driving Park Association
Druid Hill
Fremont
Elkhorn
Missouri Valley
Chi. Mil. & St. Paul R.R.
Belt
Union Pacific

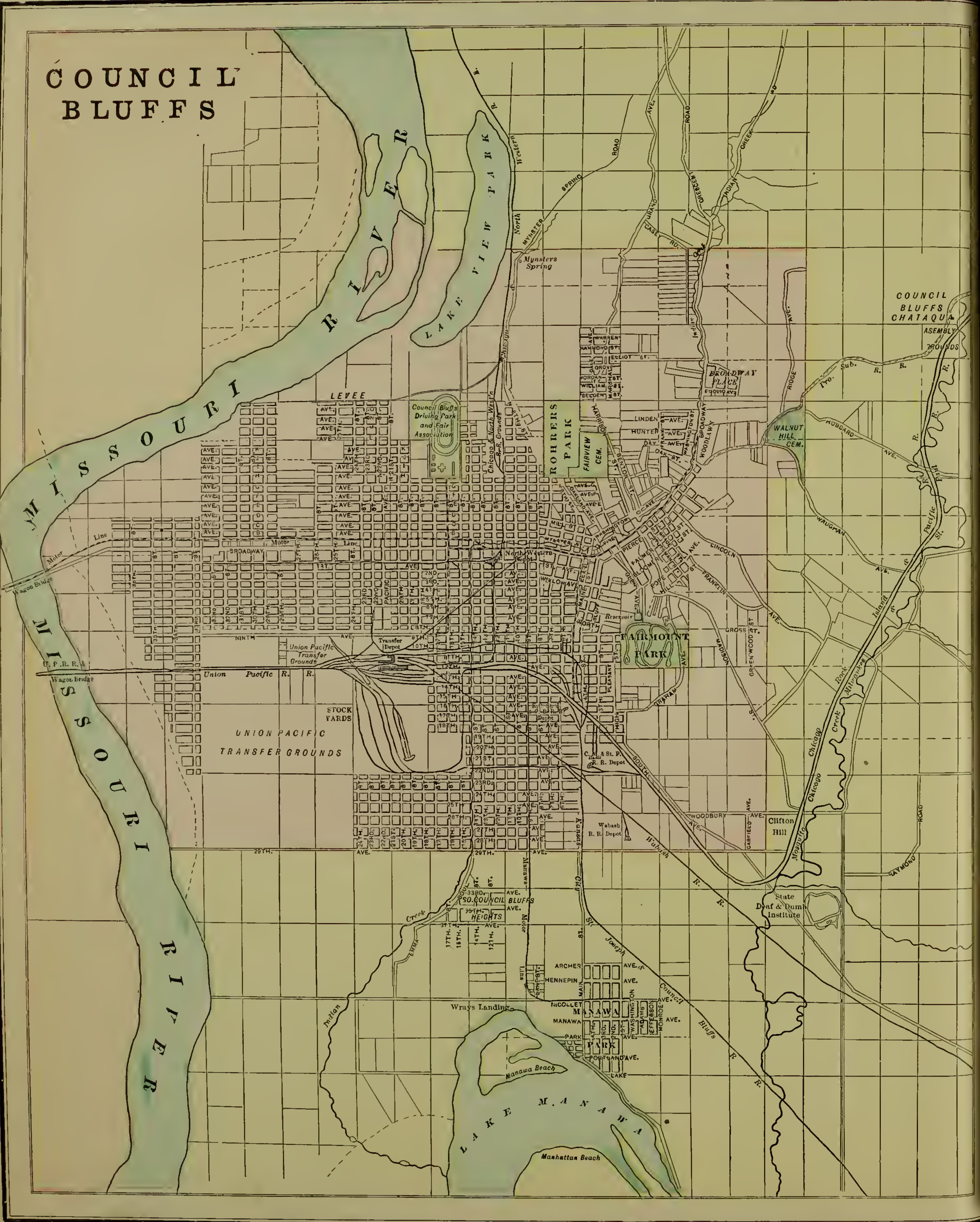
COUNCIL BLUFFS
MISSOURI RIVER
LAKE VIEW PARK
North Western R. R.
Mynsters Spring
SPRING ROAD
MYNSTER
CASEY RD.
GRAND AVE.
CRESCENT ROAD
INDIAN CREEK
COUNCIL BLUFFS CHATAQUA ASEMBLY GROUNDS
BROADWAY PLACE
ROHRERS PARK
FAIRVIEW CEM.
WALNUT HILL CEM.
LEVEE
Council Bluffs Driving Park and Fair Association
Chicago & North Western R. R. Grounds
Motor Line
Wagon Bridge
BROADWAY
North Western Depot
Reservoir
FAIRMOUNT PARK
NINTH
Union Pacific Transfer Grounds
Transfer Depot
U. P. R. R. & Wagon Bridge
Union Pacific R. R.
STOCK YARDS
UNION PACIFIC TRANSFER GROUNDS
C. M. & St. P. R. R. Depot
Wabash R. R. Depot
Wabash R. R.
Clifton Hill
State Deaf & Dumb Institute
Chicago Rock Island & Pacific R. R.
Chicago Milwaukee & St. Paul
Mosquito Creek
29TH.
SO. COUNCIL BLUFFS HEIGHTS
Manawa Motor Line
Indian Creek
Saint Joseph & Council Bluffs R. R.
ARCHER AVE.
HENNEPIN AVE.
NICOLLET AVE.
MANAWA AVE.
MANAWA PARK
PORTLAND AVE.
Wrays Landing
Manawa Beach
LAKE MANAWA
Manhattan Beach

MAP OF
ST. LOUIS
Geo. F. Cram,
ENGRAVER AND PUBLISHER,
Chicago Ill.
REFERENCE TO FIGURES.
PROMINENT BUILDINGS.
1 City Hall 7 E
2 Court Houses 8 E
3 Four Courts 7 E
4 Custom House 8 E
5 New Custom House and Post Office 8 E
6 Chamber of Com. 8 E
7 Masonic Temple 8 E
8 Union Market 8 E
9 Mercantile Library 8 E
10 Polytechnic Building 8 E
11 Washington Univer. 7 E
12 High School 7 E
13 City Hospital 7 E.
HOTELS.
14 Barnum's 8 F
15 Hotel Barnum 8 E
16 Grand Central 8 E
17 Laclede 8 E
18 Lindell 8 E
19 Planters 8 E
DEPOTS
20 Wab., St. L. & Pac 8 E
21 Mo. Pac., St. L. & S. F. 7 F
22 Grand Union 7 F
23 St. L., I. Mt. & S 8 F
THEATRES.
24 Apollo Gardens 8 F
25 DeBar's Opera House 8 E
26 Olympic F 8
27 Theatre Comique
Steam Roads
Horse Roads
FOREST PARK
TOWER GROVE PARK
O'FALLON'S PARK
BELLEFONTAINE CEMETERY
CARONDELET PARK
Fair Grounds
MISSISSIPPI RIVER

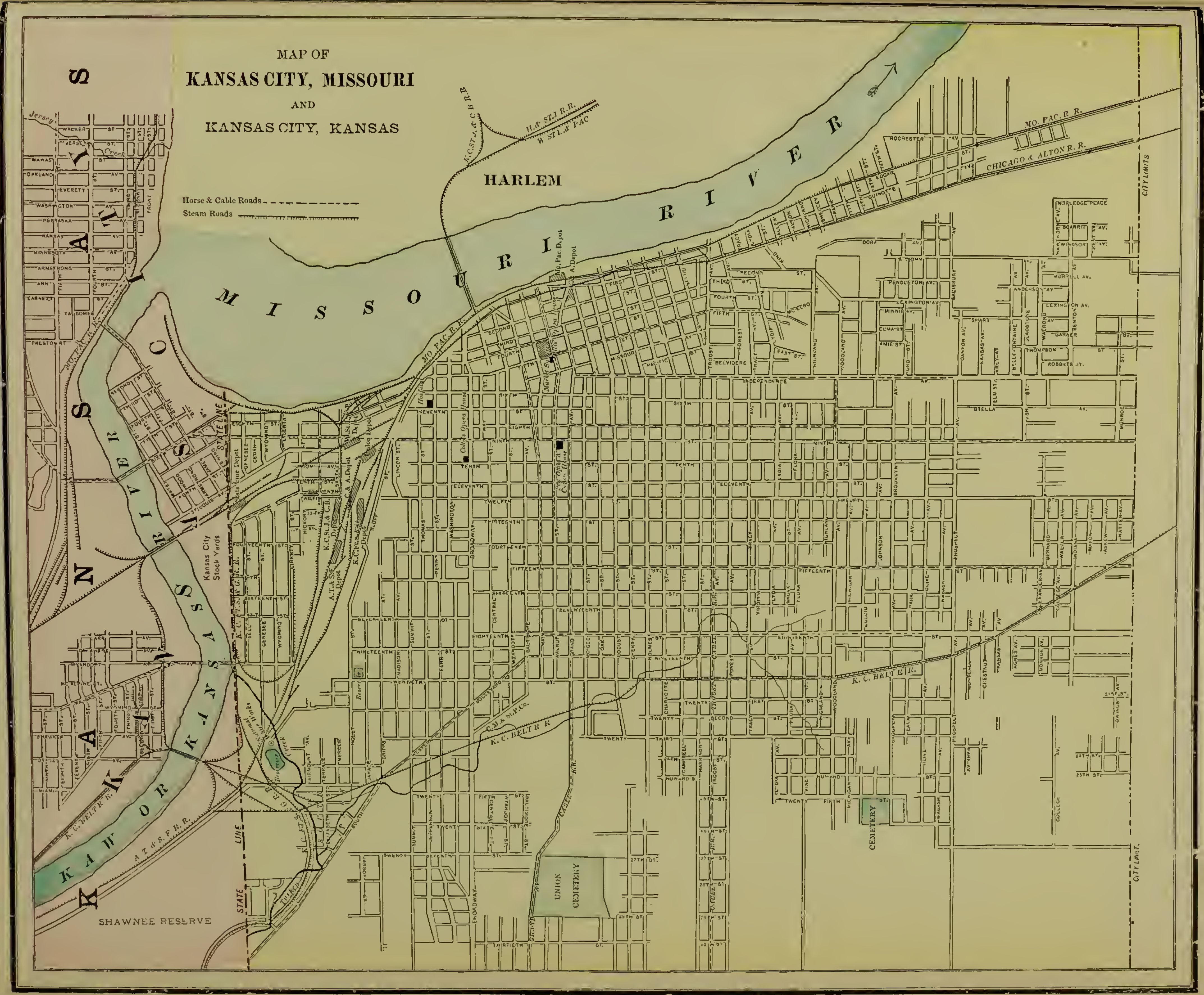
MAP OF
KANSAS CITY, MISSOURI
AND
KANSAS CITY, KANSAS
Horse & Cable Roads
Steam Roads
HARLEM
MISSOURI RIVER
KANSAS CITY
KAW OR KANSAS RIVER
Kansas City Stock Yards
SHAWNEE RESERVE
STATE LINE
UNION CEMETERY
CEMETERY
CITY LIMITS
MO. PAC. R.R.
CHICAGO & ALTON R.R.
K. C. BELT R.R.
A.T. & S.F. R.R.
INDEPENDENCE AV.

REFERENCE TO FIGURES.
PROMINENT BUILDINGS.
1 City Hall 4 D
2 Court House 4 F
3 Custom House 4 F
4 State House 4 F
5 U. S. Mint 4 F
6 Masonic Hall 4 G
7 Odd Fellows Hall 4 D
8 University of La. 4 F
9 French Market 4 F
10 Opera House 4 F
11 Academy of Music 4 G
12 St. Charles Theatre 4 G
13 National Theatre 4 F
14 Jackson Square 4 F
15 Lafayette Square 4 G
16 Annunciation Square 4 H
HOTELS.
17 City 4 F
18 St. James 4 G
16 St. Charles 4 F
LAKE PONTCHARTRAIN
West End Rowing Club
St. John Club Boat House
Spanish Fort
CITY PARK
Fair Grounds
Bayou Gentilly
Louisville & Nashville R. R.
RIVER
MISSISSIPPI
Canal St. Ferry
Texas & Pacific
Morgan's Louisiana & Texas R. R.
EXPOSITION
LEVEE
WATER
NEW ORLEANS
Geo. F. Cram,
ENGRAVER AND PUBLISHER
Chicago Ill.
Steam Roads
Horse Roads
SCALE
0
1 Mile

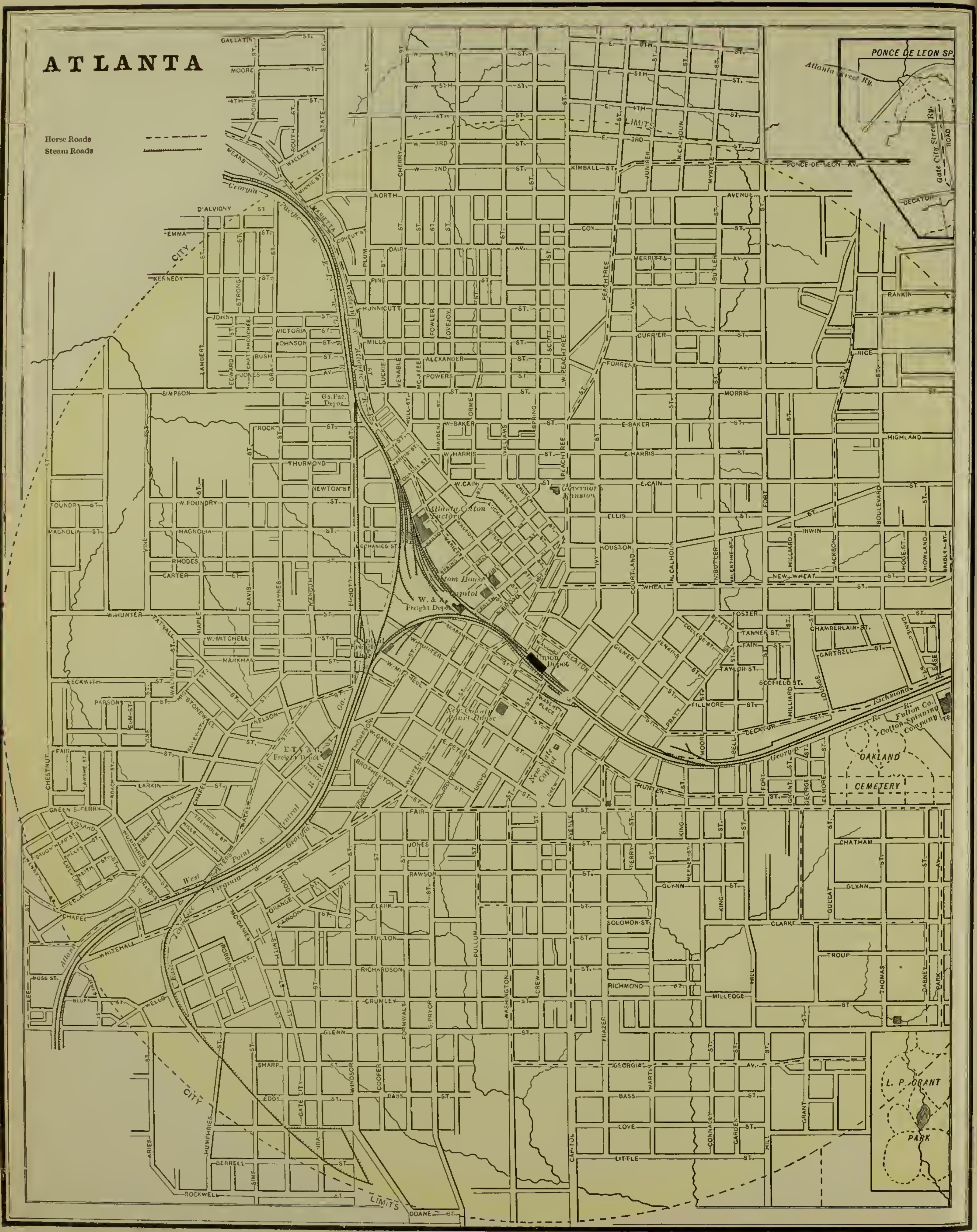
ATLANTA
Horse Roads
Steam Roads
PONCE DE LEON SP.
Atlanta Street Ry.
Gate City Street Ry.
PONCE-DE-LEON AV.
Georgia Pacific
Western & Atlantic
Ga. Pac. Depot
Atlanta Cotton Factory
Custom House
Capitol
W. & A. Freight Depot
Union Depot
Governor's Mansion
New Court House
New State Capitol
E. T. V. & G. Freight Depot
Central R.R.
West Point & Atlanta
Georgia R.R.
Richmond & Danville
Fulton Co. Cotton Spinning Company
OAKLAND CEMETERY
L. P. GRANT PARK
CITY LIMITS
PEACHTREE
MARIETTA
DECATUR
WHITEHALL
PRYOR
WASHINGTON
CAPITOL
BOULEVARD
HUNTER
MITCHELL
FAIR
NORTH AVENUE
HIGHLAND
PEACHTREE

MEMPHIS
Explanation
Steam Railroads
Horse Railroads
MISSISSIPPI RIVER
WOLF RIVER

NASHVILLE
Geo. F. Cram,
ENGRAVER AND PUBLISHER,
Chicago Ill.
CUMBERLAND RIVER
City Island
Shelby's Pond
STATE CAPITOL
COURT HOUSE
CITY HALL
JAIL
UNION DEPOT
CITY PARK
City Park Property
Pump House
CITY HOSPITAL
Old Reservoir
TENN. SCHOOL FOR BLIND
STATE NORMAL COLLEGE
VANDERBILT UNIVERSITY GROUNDS
City Cemetery
St. Cloud Hill
City Reservoir
ORPHAN ASYLUM
Lake Valentine
Browns Creek
Lebanon Jc.
N. C. & St. L. R. R.

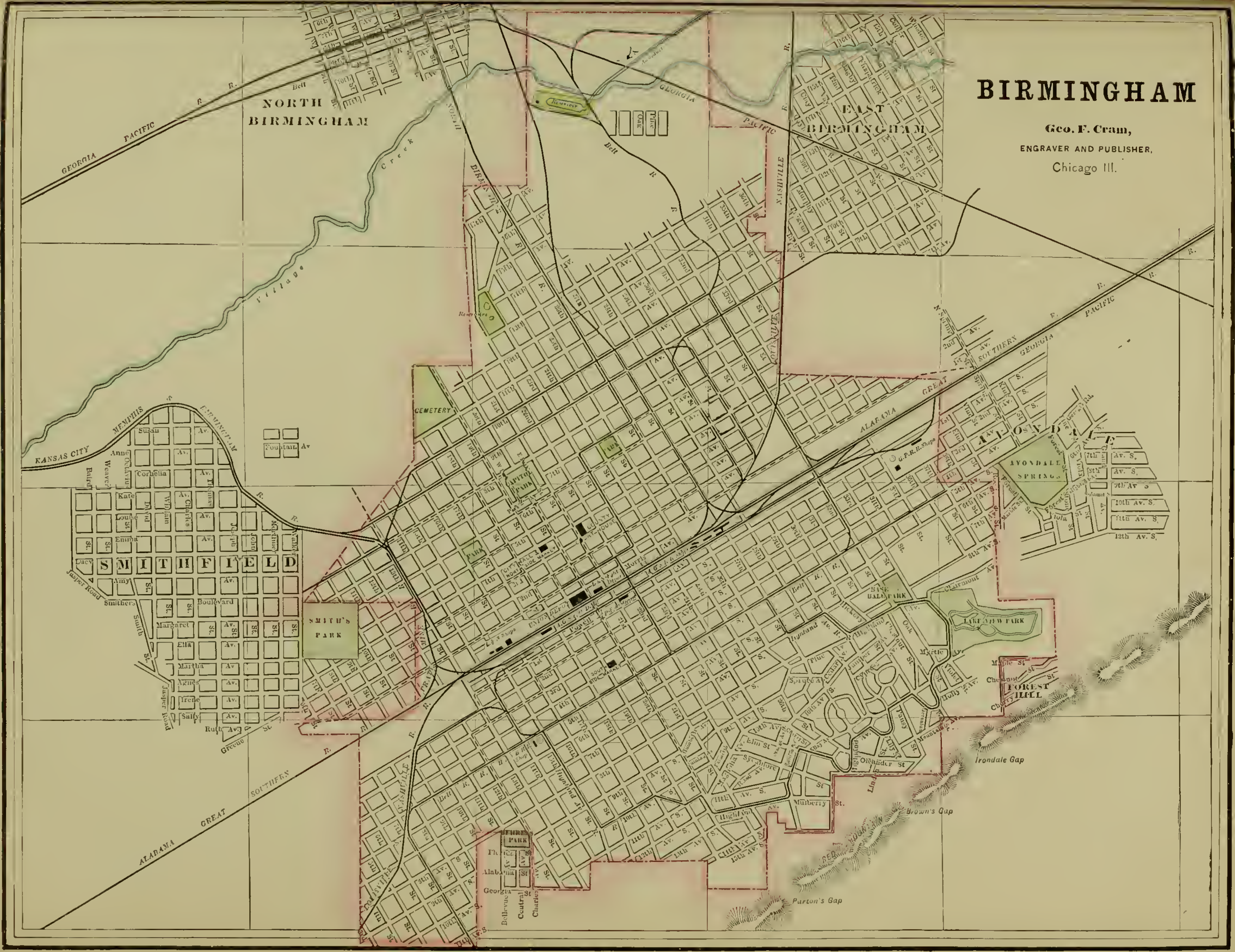
BIRMINGHAM
Geo. F. Cram,
ENGRAVER AND PUBLISHER,
Chicago Ill.
NORTH BIRMINGHAM
EAST BIRMINGHAM
SMITHFIELD
AVONDALE
SMITH'S PARK
CEMETERY
AVONDALE SPRINGS
LAKE VIEW PARK
FOREST HILL
GEORGIA PACIFIC R. R.
KANSAS CITY MEMPHIS & BIRMINGHAM R. R.
ALABAMA GREAT SOUTHERN R. R.
Village Creek
Irondale Gap
Brown's Gap
Parton's Gap

CHARLESTON
SOUTH CAROLINA
Geo. F. Cram,
ENGRAVER AND PUBLISHER
Chicago Ill.
ASHLEY RIVER
COOPER RIVER
TOWN CREEK
DRUM ISLAND
MAGNOLIA CEMETERY
WASHINGTON RACE COURSE
PUBLIC CEMETERY
CHARLESTON STOCK YARDS
UNION STOCK YARDS
SOUTH CAROLINA MILITARY ACADEMY
MAGAZINE
CITY LIMITS
Colonial Lake

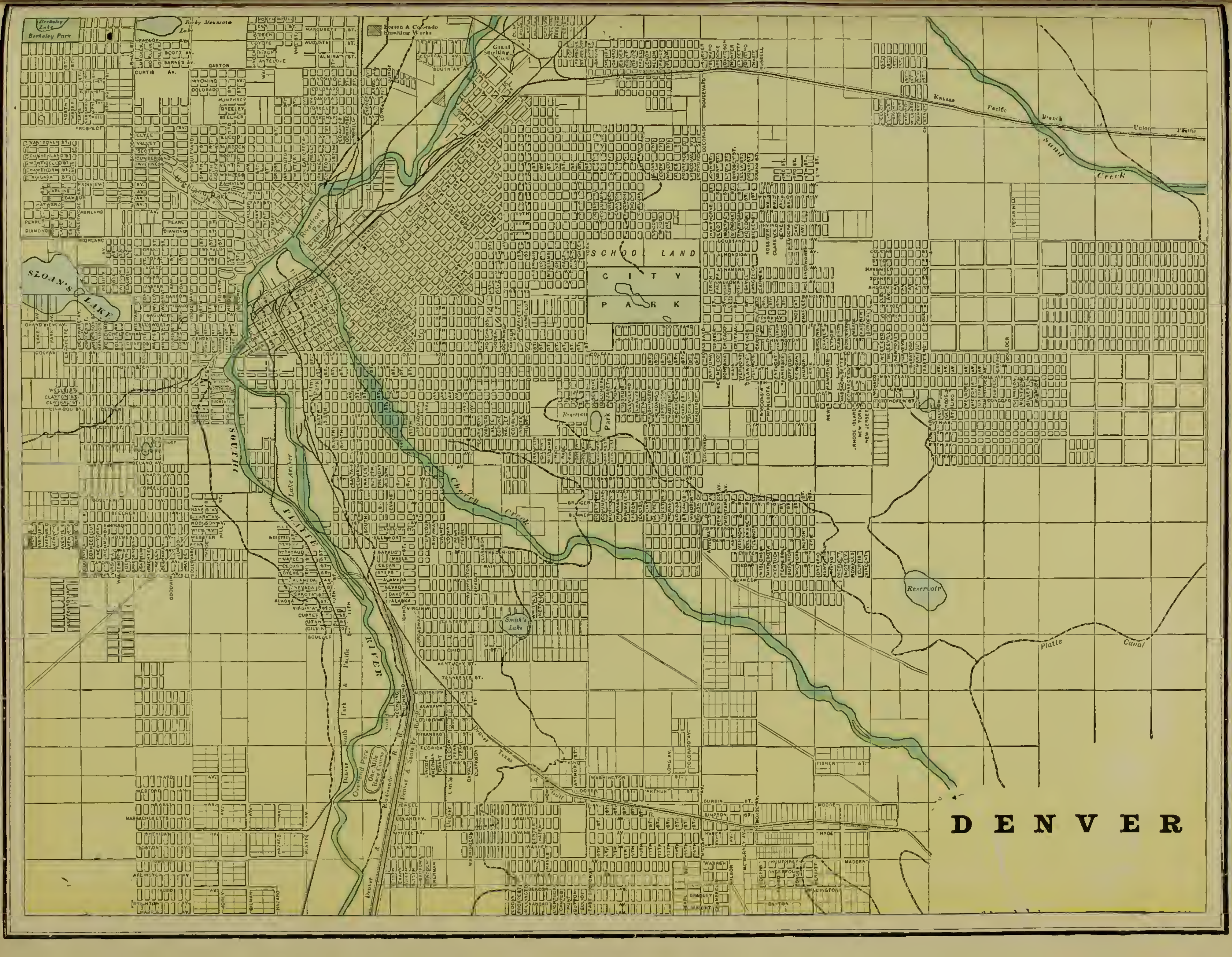
DENVER
CITY PARK
SCHOOL LAND
SLOAN'S LAKE
SOUTH PLATTE RIVER
Cherry Creek
Sand Creek
Platte Canal
Reservoir
Smith's Lake
Lake Archer
Riverfront Park
Overland Park
One Mile Race Course
Berkeley Lake
Berkeley Park
Rocky Mountain Lake
Boston & Colorado Smelting Works
Grant Smelting Co.
Kansas Pacific Branch of Union Pacific
Denver South Park & Pacific
Denver & Rio Grande R.R.
Denver Texas & Gulf

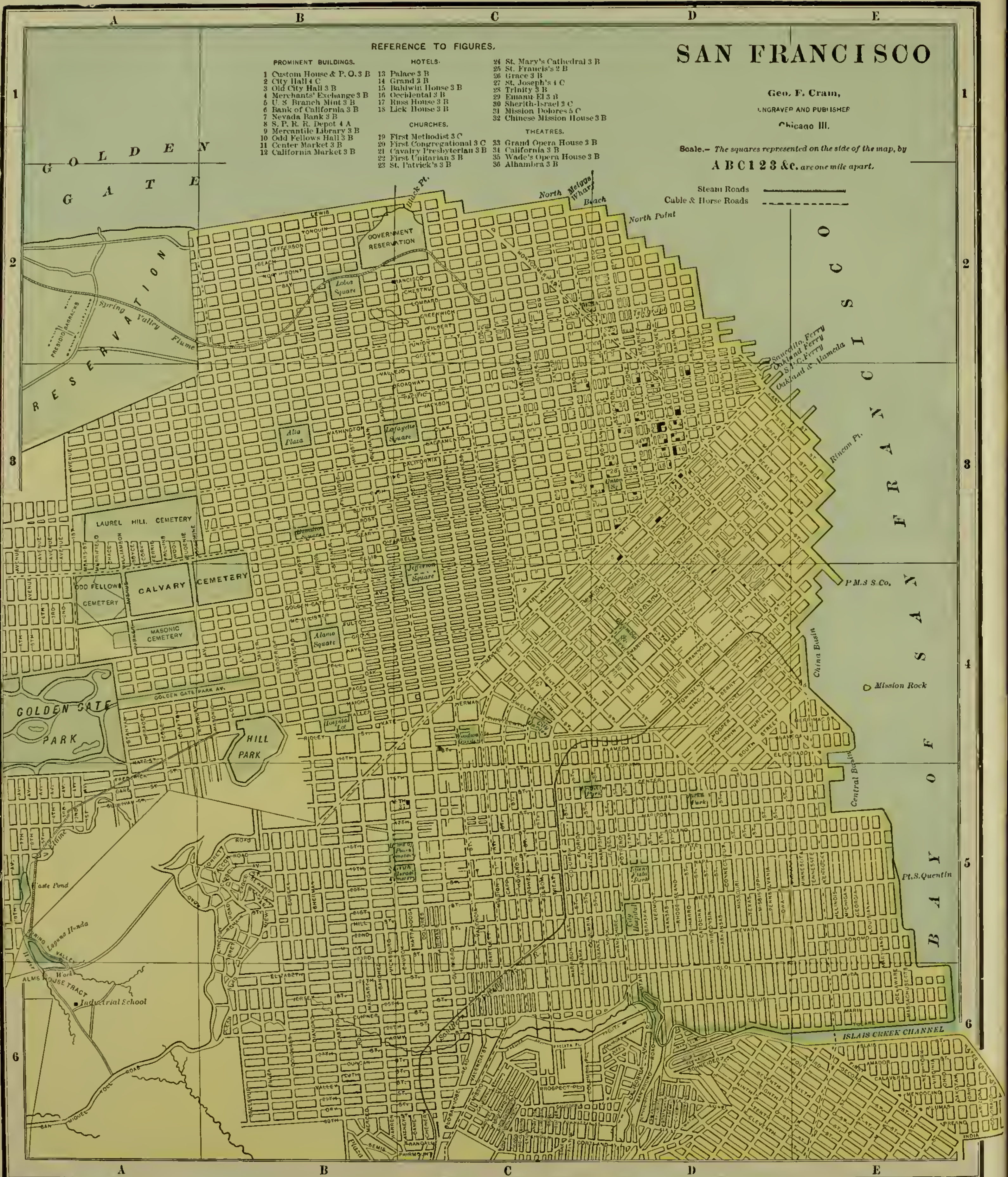

SAN FRANCISCO
Geo. F. Cram,
ENGRAVER AND PUBLISHER
Chicago Ill.
Scale.– The squares represented on the side of the map, by A B C 1 2 3 &c. are one mile apart.
Steam Roads
Cable & Horse Roads
REFERENCE TO FIGURES.
PROMINENT BUILDINGS.
1 Custom House & P. O. 3 B
2 City Hall 4 C
3 Old City Hall 3 B
4 Merchants' Exchange 3 B
5 U. S. Branch Mint 3 B
6 Bank of California 3 B
7 Nevada Bank 3 B
8 S. P. R. R. Depot 4 A
9 Mercantile Library 3 B
10 Odd Fellows Hall 3 B
11 Center Market 3 B
12 California Market 3 B
HOTELS.
13 Palace 3 B
14 Grand 3 B
15 Baldwin House 3 B
16 Occidental 3 B
17 Russ House 3 B
18 Lick House 3 B
CHURCHES.
19 First Methodist 3 C
20 First Congregational 3 C
21 Cavalry Presbyterian 3 B
22 First Unitarian 3 B
23 St. Patrick's 3 B
24 St. Mary's Cathedral 3 B
25 St. Francis's 2 B
26 Grace 3 B
27 St. Joseph's 4 C
28 Trinity 3 B
29 Emanu-El 3 B
30 Sherith-Israel 3 C
31 Mission Dolores 5 C
32 Chinese Mission House 3 B
THEATRES.
33 Grand Opera House 3 B
34 California 3 B
35 Wade's Opera House 3 B
36 Alhambra 3 B
GOLDEN GATE
RESERVATION
GOVERNMENT RESERVATION
Black Pt.
North Point
Beach
Meiggs Wharf
SAN FRANCISCO
BAY OF SAN FRANCISCO
Rincon Pt.
China Basin
Mission Rock
Central Basin
Pt. S. Quentin
ISLAIS CREEK CHANNEL
P. M. S. S. Co.
LAUREL HILL CEMETERY
CALVARY CEMETERY
ODD FELLOWS CEMETERY
MASONIC CEMETERY
GOLDEN GATE PARK
HILL PARK
Alta Plaza
Lafayette Square
Hamilton Square
Jefferson Square
Alamo Square
Lobos Square
Spring Valley Flume
Laguna Honda
Industrial School
ALMS HOUSE TRACT
SAN MIGUEL
A B C D E
1 2 3 4 5 6

INDIANAPOLIS
EXPLANATION
Horse Roads
Steam Roads
STATE FAIR GROUNDS
Exposition Building
CAR COMPANY'S WORKS
UNITED STATES ARSENAL
BLIND ASYLUM
MILITARY RESERVATION
STATE CAPITOL
POST OFFICE
COURT HOUSE SQUARE
MASONIC TEMPLE
CHAMBER OF COMMERCE
WATER WORKS
City Hospital
GREEN LAWN CEMETERY
WEST INDIANAPOLIS
WHITE RIVER
STATE OF INDIANA
Hotel
STOCK YARDS
Union R. R. Transfer & Stock Yard Co. Track

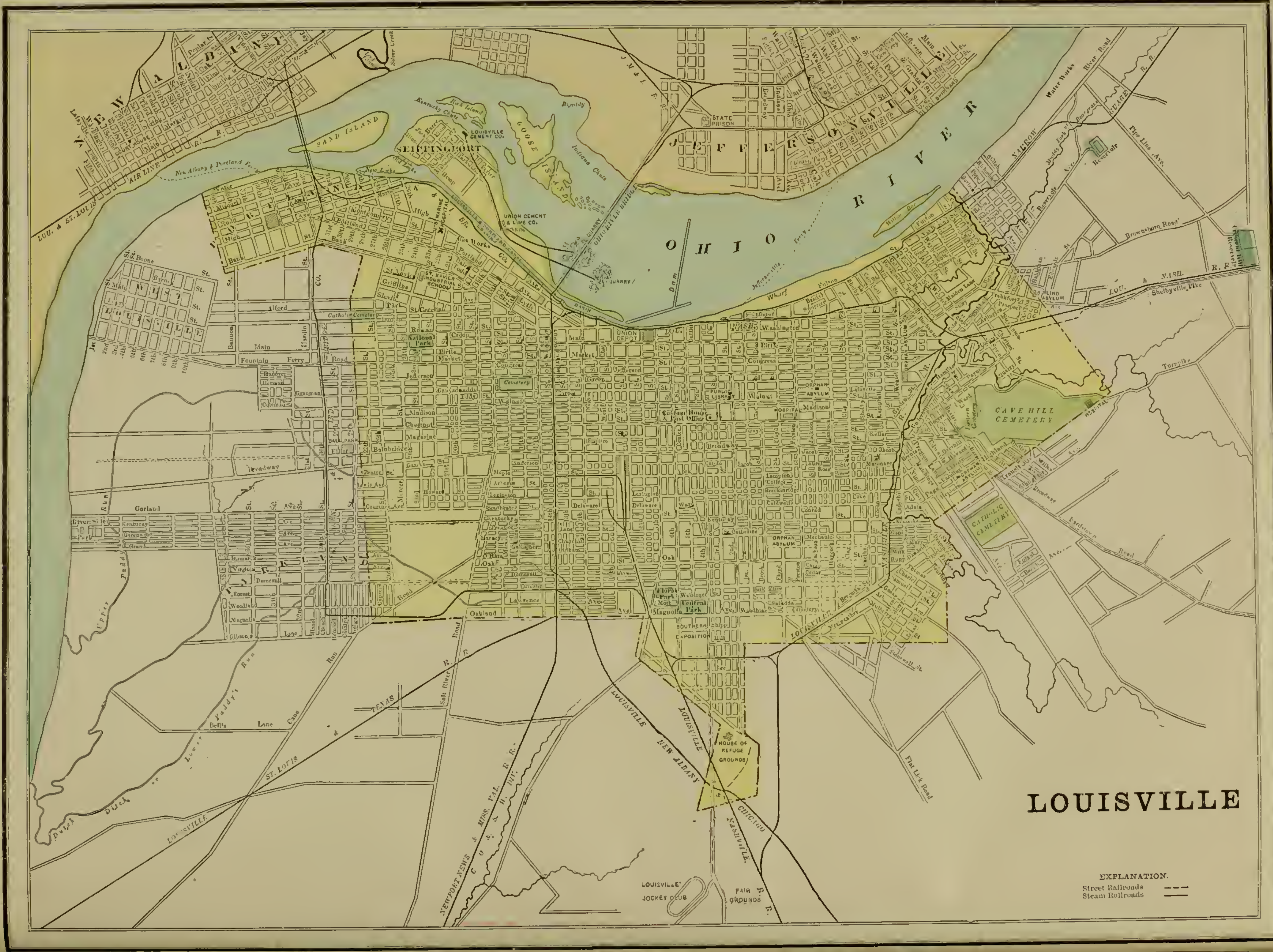
LOUISVILLE
EXPLANATION.
Street Railroads
Steam Railroads
OHIO RIVER
JEFFERSONVILLE
NEW ALBANY
SHIPPINGPORT
SAND ISLAND
GOOSE ISLAND
STATE PRISON
CAVE HILL CEMETERY
CATHOLIC CEMETERY
UNION DEPOT
HOUSE OF REFUGE GROUNDS
SOUTHERN EXPOSITION
LOUISVILLE JOCKEY CLUB
FAIR GROUNDS
UNION CEMENT & LIME CO.
LOUISVILLE CEMENT CO.
ST. XAVIER INDUSTRIAL SCHOOL
MARINE HOSPITAL
BLIND ASYLUM
ORPHAN ASYLUM
Central Park
Broadway
Main
Market
Jefferson
Walnut
Wharf
Shelbyville Pike
Flat Lick Road
Brownsboro Road
River Road

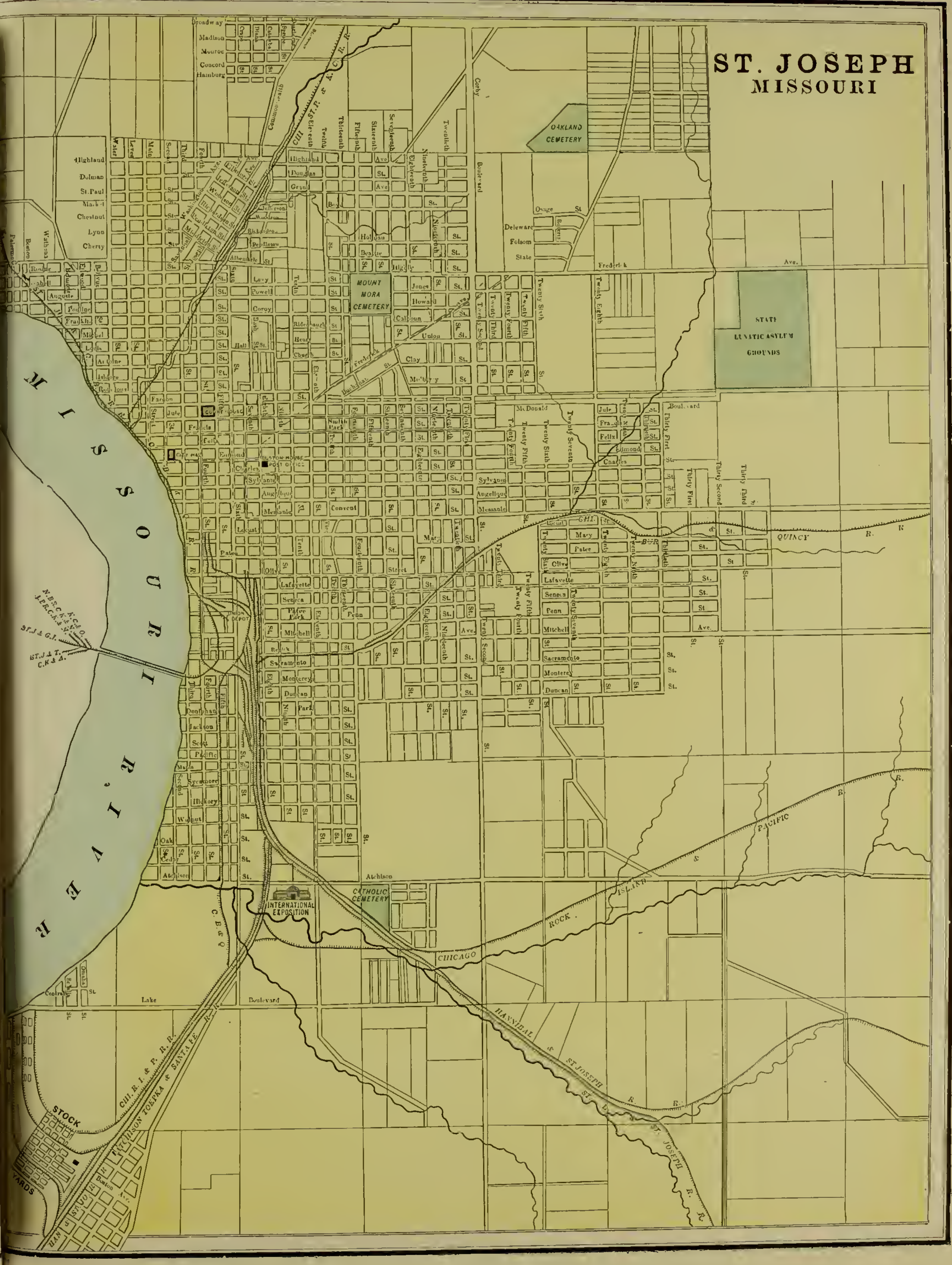
ST. JOSEPH
MISSOURI
MISSOURI RIVER
OAKLAND CEMETERY
MOUNT MORA CEMETERY
STATE LUNATIC ASYLUM GROUNDS
CATHOLIC CEMETERY
INTERNATIONAL EXPOSITION
STOCK YARDS
CHICAGO ROCK ISLAND & PACIFIC R.R.
HANNIBAL & ST JOSEPH R.R.
ST. JOSEPH R.R.
CHI. BUR. & QUINCY R.R.
CHI. R.I. & P. R.R.
ATCHISON TOPEKA & SANTA FE R.R.
C. B. & Q.
CHI. ST. P. & K. C. R.R.
CUSTOM HOUSE POST OFFICE
UNION DEPOT
Frederick Ave.
Lake Boulevard
Atchison

CITY OF
PORTLAND
MAINE.
SCALE OF FEET
0 500 1,000 1,050 2,000
TOWN OF DEERING
WOODFORDS
EAST DEERING
STROUDWATER RIVER
LIBBYS CORNER
Canal Basin
FORE RIVER
Long Creek
BACK COVE
Base Ball Grounds
Alms House
DEERING'S OAKS PARK
Maine General Hospital
BRAMHALL HILL
WESTERN CEMETERY
ROMAN CATHOLIC CEMETERY
FOREST CITY CEMETERY
EASTERN CEM
ICE POND
Dam Gate
Vaughans Bridge
Tukeys Bridge
Grand Trunk R.R.
Portland & Rochester R.R.
Eastern R.R.
Cape Elizabeth Station
TURNERS ISLAND
TOWN OF CAPE ELIZABETH
KNIGHTVILLE
FERRY VILLAGE
Portland Bridge
Portland Dry Docks
Knights Wharf
PORTLAND HARBOR
Breakwater
Light House
Allen
Passenger Sta.
Portland Co's Wharf
Great Eastern Wharf
Coal Wharf
Custom Ho. Wharf
Long Wharf
Central Wharf
Union Wharf
Commercial Wharf
Atlantic Wharf
Galt Wharf

142

143

MEXICO, CUBA
AND
CENTRAL AMERICA
Geo. F. Cram,
ENGRAVER AND PUBLISHER
Chicago, Ill.
SCALE OF MILES
Mexico Pop. 9,276,079 Area 846,615
Central America " 2,828,164 " 188,369
West Indies " 4,316,178 " 92,248
CONTINUATION OF
THE WEST INDIES
Longitude West from Greenwich
Longitude West from Washington
Longitude East from Washington
UNITED STATES
TEXAS
FLORIDA
ATLANTIC OCEAN
GULF OF MEXICO
PACIFIC OCEAN
CARIBBEAN SEA
CAMPEACHY BAY
GULF OF TEHUANTEPEC
CENTRAL AMERICA
CUBA
JAMAICA
YUCATAN
GUATEMALA
HONDURAS
COSTA RICA
PANAMA
Tropic of Cancer
GREATER ANTILLES
LEEWARD ISLANDS
WINDWARD ISLANDS
S. AMERICA

CENTRAL AMERICA
Geo. F. Cram,
ENGRAVER AND PUBLISHER
Chicago Ill.
Longitude West from 82 Greenwich
Longitude West from 7 Washington
YUCATAN
HONDURAS BAY
HONDURAS
GUATEMALA
SALVADOR
NICARAGUA
COSTA RICA
JAMAICA
PACIFIC OCEAN
BAY OF PANAMA
GULF of DARIEN
MEXICO

CUBA
AND THE
BAHAMA ISLANDS
Geo. F. Cram,
ENGRAVER AND PUBLISHER,
Chicago, Ill.
SCALE OF MILES
0 25 50 75 100 125 150
Longitude West from Greenwich
West Longitude from Washington East
FLORIDA
BAHAMA ISLANDS
GULF OF FLORIDA
GREAT BANK OF BAHAMA
CUBA
JAMAICA
HAITI OR ST. DOMINGO
WINDWARD PASSAGE
Titusville
Tampa
Bartow
Miami
Key West
Tortugas Is.
Isle de Pinos
Gt. Inagua
Gr. Cayman
Andros Isl.
Eleuthera
Long Isl.
Crooked Is.
Watling Isl.
San Salvador, Cat Island or Guanahani

SOUTH AMERICA
Chicago, Ill.
Population
Longitude West 60 from Greenwich
Longitude from 17 Washington
CARIBBEAN SEA
WEST INDIA ISLANDS
VENEZUELA
BRITISH GUIANA
DUTCH GUIANA
FRENCH GUIANA
UNITED STATES OF COLOMBIA
ECUADOR
BRAZIL
MARANHAO
PERNAMBUCO
MATTO GROSSO
BOLIVIA
MINAS GERAES
ARGENTINE REPUBLIC
PAMPAS
RIO GRANDE DO SUL
URUGUAY
CHUPAT
PATAGONIA
FALKLAND ISLANDS
SOUTH GEORGIA
GALAPAGOS ISLANDS
ATLANTIC OCEAN
SOUTH PACIFIC OCEAN

EUROPE
Geo. F. Cram,
ENGRAVER AND PUBLISHER.
Chicago, Ill.
SCALE OF MILES
50 0 50 100 150 200
Population 309,178,300
Area, Sq. miles, 3,822,320
Longitude East 77 from Washington
Longitude West from Greenwich 0
Longitude East from Greenwich
ARCTIC OCEAN
Arctic Circle
ATLANTIC OCEAN
NORTH SEA
BAY OF BISCAY
MEDITERRANEAN SEA
BLACK SEA
CASPIAN SEA
AFRICA
TURKEY IN ASIA
ASIA MINOR
ICELAND
NORWAY
SWEDEN
BRITISH ISLES
DENMARK
GERMANY
FRANCE
SPAIN
AUSTRIA
ITALY
TURKEY
RUSSIA
SIBERIA
SWITZERLAND
CORSICA
SARDINIA
SICILY
CRIMEA
BALEARIC IS.
SHETLAND IS.
ORKNEY IS.
FAEROE IS.
Gulf of Bothnia
Gulf of Finland
Baltic Sea
White Sea
Sea of Azov
STOCKHOLM
CHRISTIANIA
COPENHAGEN
DUBLIN
LONDON
PARIS
BERLIN
VIENNA
MADRID
LISBON
ROME
ATHENS
CONSTANTINOPLE
BELGRADE
SOFIA

148

ENGLAND
& WALES
Geo. F. Cram,
ENGRAVER AND PUBLISHER,
Chicago Ill.
SCALE OF MILES
Population 25,968,286
Area, square miles 58,311
Longitude West 2° from Greenwich
Longitude East 75° from Washington
NORTH SEA
IRISH SEA
ST GEORGE'S CHANNEL
BRISTOL CHANNEL
CARDIGAN BAY
ENGLISH CHANNEL
STRAIT OF DOVER
SCOTLAND
NORTHUMBERLAND
CUMBERLAND
DURHAM
WESTMORLAND
YORK
LANCASTER
LINCOLN
NOTTINGHAM
STAFFORD
LEICESTER
NORFOLK
SUFFOLK
CAMBRIDGE
WORCESTER
WARWICK
HEREFORD
GLOUCESTER
MONMOUTH
KENT
SUSSEX
SURREY
DORSET
DEVON
CORNWALL
ISLE OF WIGHT
ISLE OF MAN
ANGLESEY
CAERNARVON
MERIONETH
MONTGOMERY
RADNOR
CARDIGAN
PEMBROKE
CARMARTHEN
BRECKNOCK

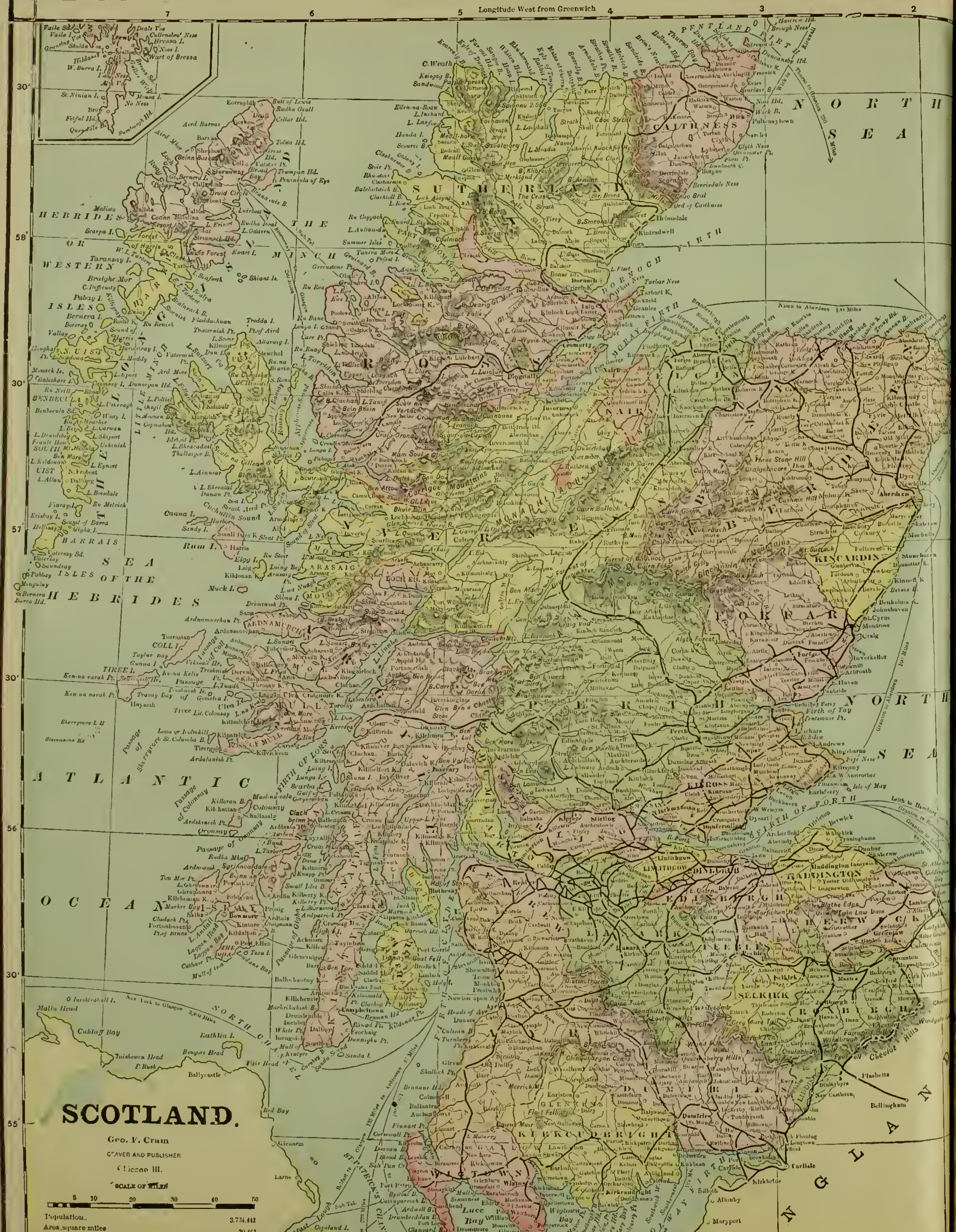
Longitude West from Greenwich
Longitude East from Washington
SCOTLAND.
Geo. F. Cram
SCALE OF MILES
Population
Area, square miles
NORTH SEA
ATLANTIC OCEAN
SEA OF THE HEBRIDES
HEBRIDES OR WESTERN ISLES
THE MINCH
PENTLAND FIRTH
SUTHERLAND
CAITHNESS
ROSS
INVERNESS
NAIRN
ELGIN
BANFF
ABERDEEN
KINCARDINE
FORFAR
PERTH
FIFE
KINROSS
ARGYLL
STIRLING
LINLITHGOW
EDINBURGH
HADDINGTON
BERWICK
LANARK
PEEBLES
SELKIRK
ROXBURGH
DUMFRIES
AYR
KIRKCUDBRIGHT
WIGTOWN
ENGLAND
FIRTH OF FORTH
FIRTH OF LORN
NORTH CHANNEL
SOLWAY FIRTH

IRELAND
Geo. F. Cram,
ENGRAVER AND PUBLISHER,
Chicago Ill.
SCALE OF MILES
0 5 10 20 30 40 50
Population, 5,297,732
Area, square miles, 35,510
8° Longitude West from Greenwich
69° Longitude East from Washington
ATLANTIC OCEAN
NORTH CHANNEL
IRISH SEA
ST. GEORGES CHANNEL
ATLANTIC OCEAN

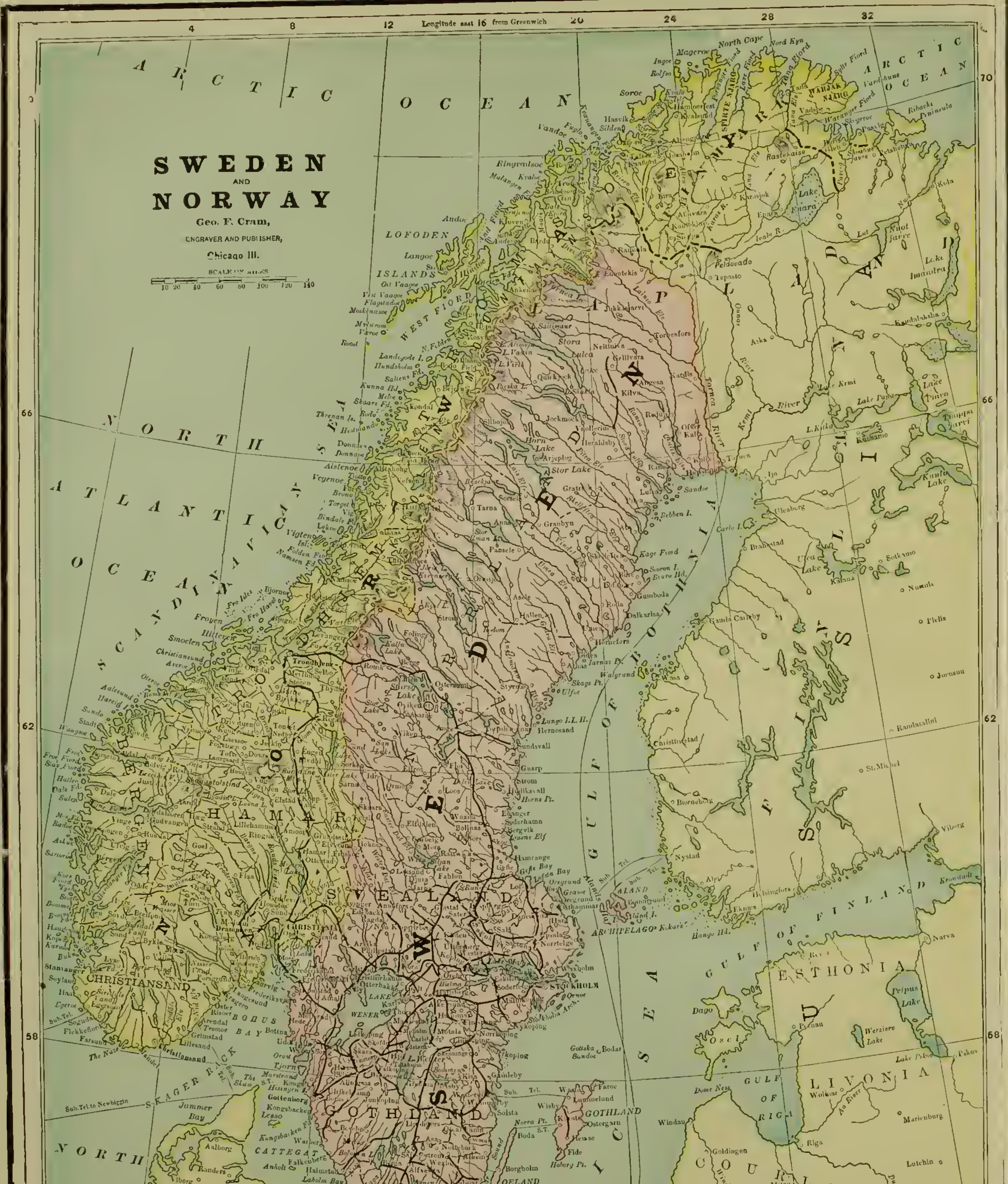
SWEDEN
AND
NORWAY
Geo. F. Cram,
ENGRAVER AND PUBLISHER,
Chicago Ill.
Longitude east 16 from Greenwich
Longitude east from Washington
ARCTIC OCEAN
NORTH ATLANTIC OCEAN
SCANDINAVIA
LOFODEN ISLANDS
WEST FIORD
SKAGER RACK
CATTEGAT
NORTH SEA
DENMARK
BALTIC SEA
GULF OF BOTHNIA
GULF OF FINLAND
GULF OF RIGA
ESTHONIA
LIVONIA
COURLAND
KOVNO
SVEALAND
GOTHLAND
OELAND
ALAND
ARCHIPELAGO
CHRISTIANIA
CHRISTIANSAND
STOCKHOLM
Gottenborg
Trondhjem
North Cape

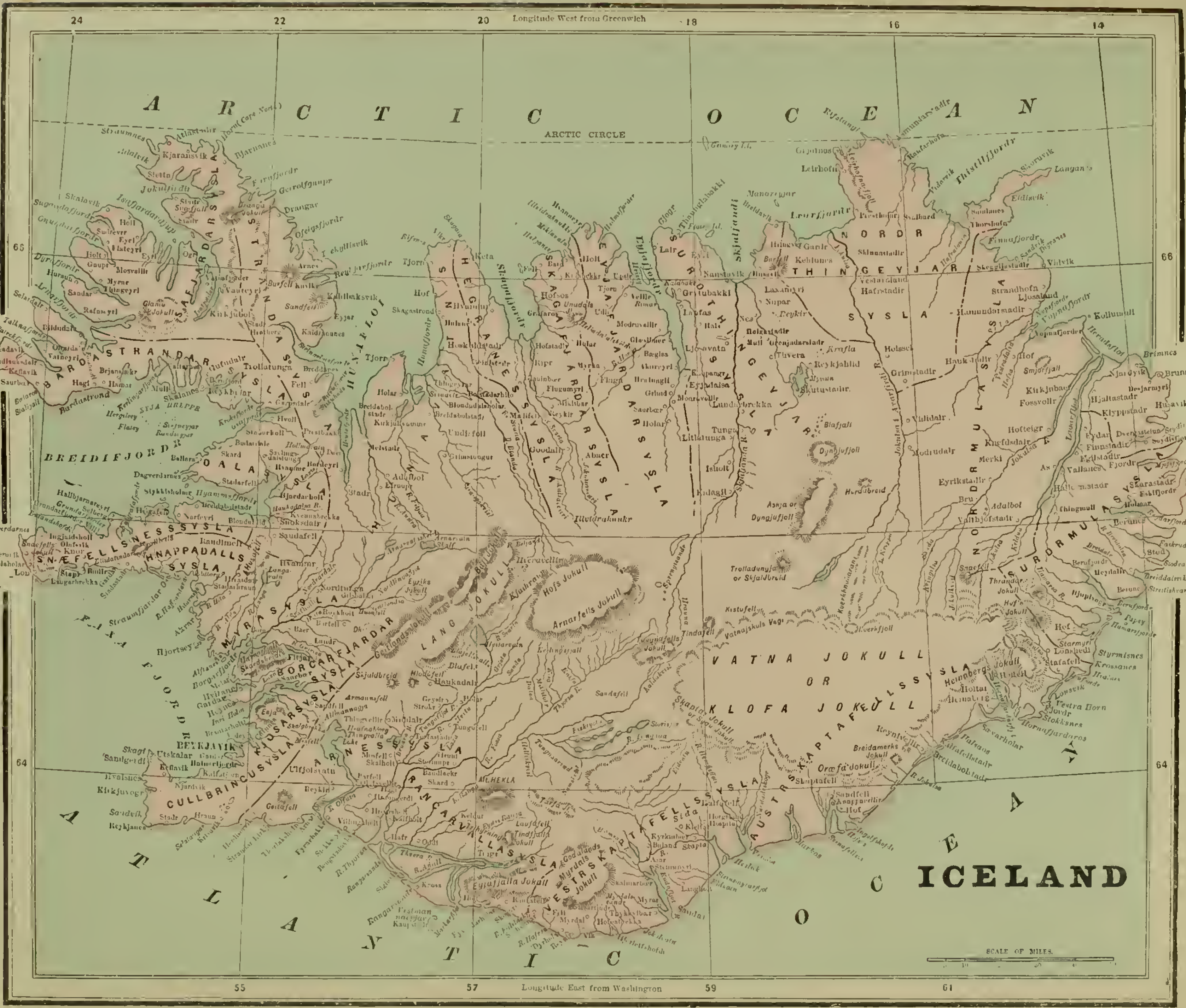
ICELAND
Longitude West from Greenwich
24
22
20
18
16
14
ARCTIC OCEAN
ARCTIC CIRCLE
65
66
64
BREIDIFJORDR
REYKJAVIK
MT. HEKLA
Hofs Jokull
Arnarfells Jokull
Lang Jokull
VATNA JOKULL
OR
KLOFA JOKULL
Eyjafjalla Jokull
Myrdals Jokull
ATLANTIC OCEAN
Longitude East from Washington
55
57
59
61
SCALE OF MILES

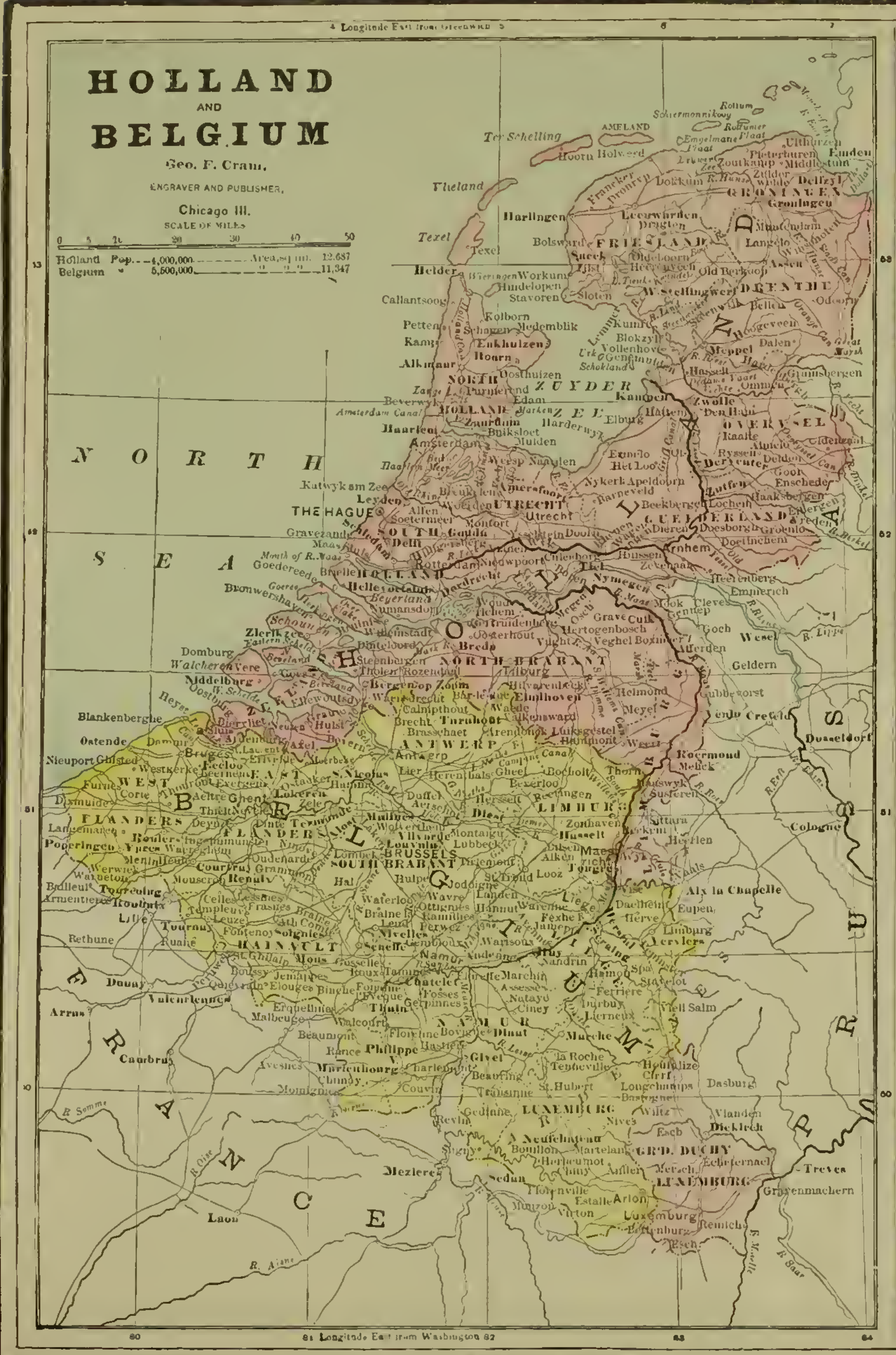
HOLLAND AND BELGIUM
Geo. F. Cram.
ENGRAVER AND PUBLISHER,
Chicago Ill.
SCALE OF MILES
Holland Pop. 4,000,000 Area, sq. mi. 12,687
Belgium Pop. 5,500,000 Area, sq. mi. 11,347
Longitude East from Greenwich
Longitude East from Washington
NORTH SEA
ZUYDER ZEE
FRANCE
PRUSSIA
HOLLAND
BELGIUM
FRIESLAND
GRONINGEN
DRENTHE
OVERYSSEL
GUELDERLAND
UTRECHT
NORTH HOLLAND
SOUTH HOLLAND
ZEELAND
NORTH BRABANT
LIMBURG
ANTWERP
WEST FLANDERS
EAST FLANDERS
SOUTH BRABANT
HAINAULT
NAMUR
LUXEMBURG
GRD. DUCHY LUXEMBURG
THE HAGUE
Amsterdam
Rotterdam
Utrecht
Antwerp
Ghent
Brussels
Liege
Namur
Luxemburg
Cologne
Dusseldorf

DENMARK
SCALE OF MILES
Population 2,096,400
Area, square miles 14,784
Longitude East from Greenwich
Longitude East from Washington
SKAGER RACK
CATTEGAT
NORTH SEA
BALTIC SEA
KIEL BAY
Helgoland Bay
HJORRING
AALBORG
THISTED
VIBORG
RANDERS
RINGKJOBING
SKANDERBORG
AARHUS
VEILE
RIBE
JUTLAND
DENMARK
FYEN
ODENSE
SVENDBORG
SJÆLAND
COPENHAGEN
FREDERIKSBORG
HOLBEK
SORO
PRESTO
LAALAND
FALSTER
MOEN
SCHLESWIG
HADERSLEBEN
APENRADE
TONDERN
FLENSBORG
HUSUM
HUTTEN
HOLSTEIN
LAUENBURG
MECKLENBURG
HANOVER
NORTH FRISIAN ISLANDS
LESSO
ANHOLT

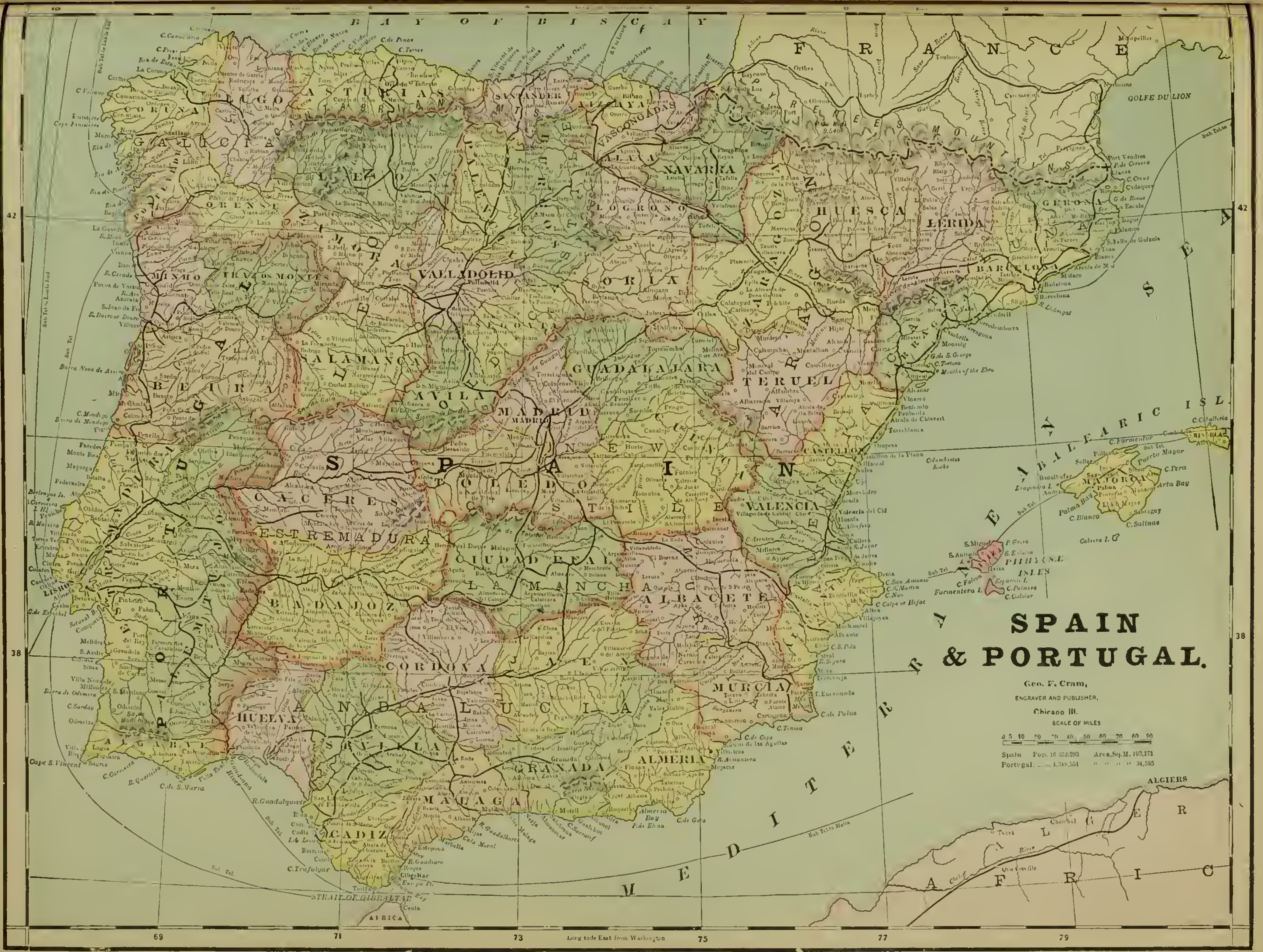

SPAIN & PORTUGAL.
Geo. F. Cram,
ENGRAVER AND PUBLISHER,
Chicago Ill.
SCALE OF MILES
BAY OF BISCAY
FRANCE
GOLFE DU LION
PYRENEES MOUNTAINS
BALEARIC ISL.
MAYORCA
PITHYUSE ISLES
MEDITERRANEAN SEA
ALGIERS
AFRICA
STRAIT OF GIBRALTAR
SPAIN
PORTUGAL
CASTILE
ANDALUCIA
LA MANCHA
ESTREMADURA
GALICIA
ASTURIAS
NAVARRA
ARAGON
VALENCIA
CATALONIA
LEON
VALLADOLID
MADRID
TOLEDO
CACERES
BADAJOZ
CORDOVA
SEVILLA
CADIZ
MALAGA
GRANADA
ALMERIA
MURCIA
ALBACETE
CIUDAD REAL
CUENCA
GUADALAJARA
TERUEL
CASTELLON
HUESCA
LERIDA
GERONA
BARCELONA
SORIA
SEGOVIA
AVILA
SALAMANCA
ZAMORA
BURGOS
PALENCIA
LOGRONO
ALAVA
VIZCAYA
SANTANDER
OVIEDO
LUGO
CORUNA
ORENSE
PONTEVEDRA
MINHO
TRAS OS MONTES
BEIRA
ESTREMADURA
ALEMTEJO
ALGARVE
HUELVA
LISBON
Longitude East from Washington
69
71
73
75
77
79
42
38

FRANCE
Geo. F. Cram,
ENGRAVER AND PUBLISHER,
Chicago Ill
SCALE OF MILES
0 20 40 60 80 100 120
Population 37,672,048
Area Sq. Miles 204,177
ENGLAND
ENGLISH CHANNEL
BELGIUM
RHENISH PRUSSIA
GERMANY
WURTEMBERG
SWITZERLAND
ITALY
BAY OF BISCAY
MEDITERRANEAN
Gulf of Lions
Gulf of Genoa
CORSICA
Strait of Dover
Longitude from Greenwich
Longitude East from Greenwich
PARIS
SEINE INFERIEURE
CALVADOS
ORNE
EURE ET LOIR
LOIRE INFERIEURE
LOIRET
COTE D'OR
DOUBS
HAUTE SAONE
HAUTE MARNE
MARNE
ARDENNES
MEUSE
AISNE
OISE
PAS-DE-CALAIS
INDRE ET LOIRE
VENDEE
DEUX SEVRES
CHARENTE
CHARENTE INFERIEURE
HAUTE VIENNE
CREUSE
CORREZE
PUY DE DOME
DORDOGNE
GIRONDE
LANDES
LOT ET GARONNE
GERS
AVEYRON
LOZERE
ARDECHE
DROME
HAUTES ALPES
BASSES ALPES
ALPES MARITIMES
SAVOIE
HAUTE SAVOIE
AIN
ISERE
GARD
HERAULT
BOUCHES DU RHONE
VAR
AUDE
ARIEGE
HAUTES PYRENEES
BASSES PYRENEES
PYRENEES ORIENTALES
ALLIER
NIEVRE
YONNE
INDRE
CHER
HAUTE LOIRE
SAONE ET LOIRE
VOSGES
FINISTERE
COTES DU NORD
MORBIHAN
ILLE ET VILAINE
MAYENNE
LOIRE
VIENNE

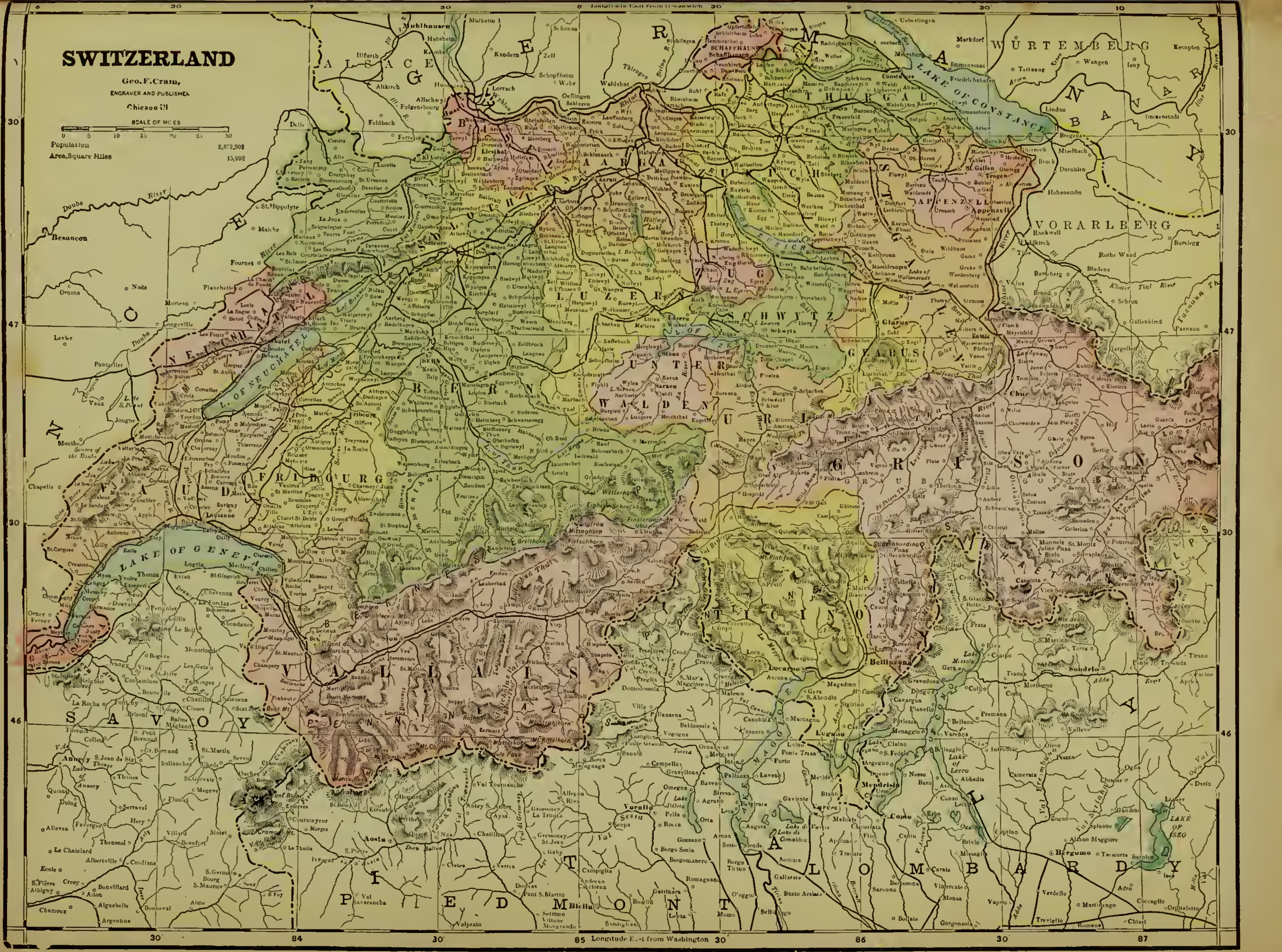
SWITZERLAND
Geo. F. Cram,
ENGRAVER AND PUBLISHER
Chicago Ill
SCALE OF MILES
0 5 10 15 20 25 30
Population 2,872,902
Area, Square Miles 15,992
Longitude East from Greenwich
Longitude East from Washington
GERMANY
ALSACE
WÜRTEMBERG
BAVARIA
VORARLBERG
FRANCE
SAVOY
PIEDMONT
LOMBARDY
LAKE OF CONSTANCE
LAKE OF GENEVA
L. OF NEUCHATEL
L. OF LUZERNE
SCHAFFHAUSEN
THURGAU
ZURICH
AARGAU
BASEL
SOLOTHURN
LUZERN
ZUG
SCHWYTZ
APPENZELL
ST. GALLEN
GLARUS
UNTERWALDEN
URI
BERN
NEUCHATEL
FRIBOURG
VAUD
VALLAIS
TICINO
GRISONS
Besancon
Pontarlier
Mulhausen
Lindau
Bregenz
Geneva
Lausanne
Bellinzona
Como
Bergamo
Chiari
Aosta
Biella
Lake of Lecco
LAKE OF ISEO
Mont Blanc
Matterhorn
Jungfrau
Finsteraarhorn
Bernina Peak
Simplon
St. Gothard
Bernardino Pass
Splugen Pass

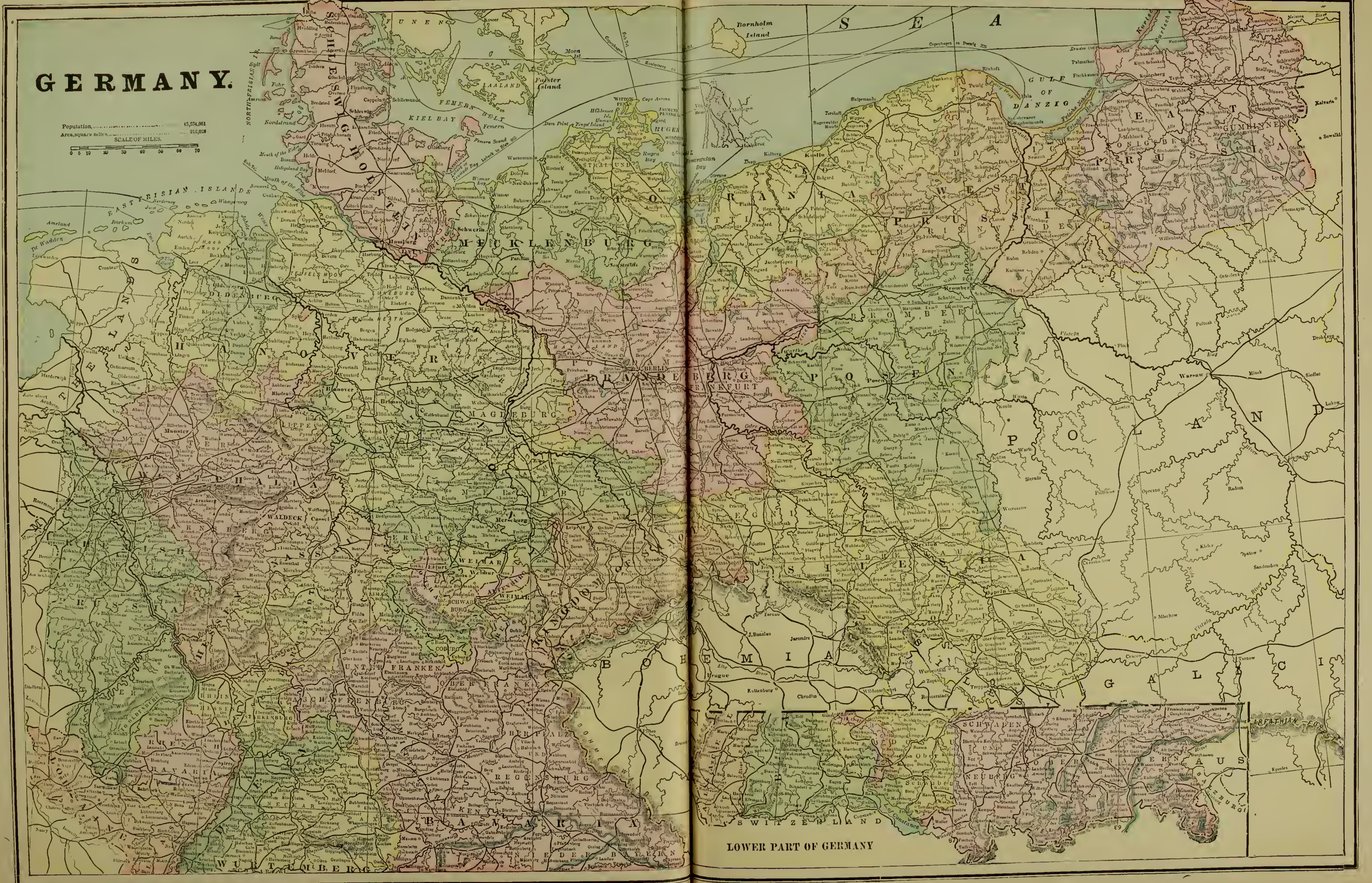
GERMANY.
Population
Area, square miles
SCALE OF MILES.
S E A
Bornholm Island
GULF OF DANZIG
KIEL BAY
FEMERN BELT
MECKLENBURG
OLDENBURG
BRANDENBURG
BERLIN
POSEN
BROMBERG
POLAND
Warsaw
BOHEMIA
GALICIA
WALDECK
Cassel
Hanover
LIPPE
WEIMAR
COBURG
FRANKEN
REGENSBURG
SCHWAVEN
SWITZERLAND
LOWER PART OF GERMANY

AUSTRIA
Geo. F. Cram,
ENGRAVER AND PUBLISHER,
Chicago Ill.
Population, 37,741,413
Area, square miles, 115,925
PRUSSIA
RUSSIA
GERMANY
BOHEMIA
MORAVIA
GALICIA
HUNGARY
TRANSYLVANIA
ROUMANIA
SERVIA
TURKEY
BOSNIA
HERZEGOVINA
DALMATIA
CROATIA
SCLAVONIA
CARNIOLA
ITALY
ADRIATIC
MONTENEGRO
Longitude East from Greenwich
Longitude East from Washington

ITALY
Geo. F. Cram,
ENGRAVER AND PUBLISHER
SCALE OF MILES
Population 28,459,451
Area, square miles 114,380
Longitude East 13 from Greenwich
Longitude East 90 from Washington
LOMBARDY
VENETIA
EMILIA
TUSCANY
MARCHES
UMBRIA
ABRUZZO
MOLISE
ROME
BASILICATA
ISTRIA
CORSICA
SARDINIA
SICILY
MALTA
TUNIS
ADRIATIC SEA
TYRRHENIAN SEA
MEDITERRANEAN
SICILIAN SEA
MALTA CHANNEL
IONIAN SEA
LIGURIAN SEA
GALLICIAN SEA
GULF OF VENICE
GULF OF TARANTO
Gulf of Genoa
Bay of Naples
Gulf of Salerno
Gulf of Policastro
Gulf of Squillace
Gulf of Eufemia
Gulf of Tunis
Gulf of Hammamet
Lipari Islands
Strait of Bonifacio
Pantellaria
Linosa
Gozo
Valetta
Naples
Turin
Milan
Genoa
Venice
Bologna
Florence
Leghorn
Ancona
Foggia
Catania
Syracuse
Palermo
Cagliari
Sassari
Bari
Brindisi
Otranto
Reggio
Taranto

GREECE.
Geo. F. Cram,
ENGRAVER AND PUBLISHER
Chicago Ill.
SCALE OF MILES
Population, 1,679,775
Area, square miles, 20,018
Longitude East from Greenwich
Longitude East from Washington
THE CYCLADES.
GULF OF SALONIKA (Thermaicus Sinus)
IONIAN SEA
THESSALY
ACARNANIA AND ÆTOLIA
MOREA
PELOPONNESUS
ARCADIA
MESSENIA
LACONIA
ARGOLIS
ELIS
ATTICA
BŒOTIA
EUBŒA
ATHENS
GULF OF LEPANTO OR CORINTH
GULF OF PATRAS
GULF OF ARCADIA OR KYPARISSIA
GULF OF KOLOKYTHIA OR LACONIA
KEPHALONIA
ZANTE or Zakytho (Zacynthus)
CERIGO (Cythera)
Hydra I. (Hydrea)
Andros
Skyro
The Ionian Islands were ceded to Greece in 1864.

TURKEY In Europe, GREECE, ROUMANIA, SERVIA & MONTENEGRO
Geo. F. Cram,
ENGRAVER AND PUBLISHER,
Chicago, Ill.
SCALE OF MILES
Turkey, Area, sq. m. 46,700 Pop. 4,000,000
Greece, " " " 19,352 " 1,457,894
Roumania " " " 46,709 " 5,073,000
Servia, " " " 16,817 " 1,377,068
Montenegro, " " " 1,700 " 190,000
Longitude East from Greenwich
Longitude East from Washington
RUSSIA
AUSTRIA
HUNGARY
TRANSYLVANIA
SCLAVONIA
BOSNIA
SERVIA
ROUMANIA
WALLACHIA
MOLDAVIA
BULGARIA
MONTENEGRO
TURKEY
ROUMELIA
THESSALY
GREECE
MOREA
ITALY
ADRIATIC SEA
IONIAN SEA
MEDITERRANEAN SEA
BLACK SEA
AEGEAN SEA
SEA OF MARMORA
SEA OF CANDIA
TURKEY IN ASIA
ASIA MINOR
CANDIA OR CRETE
CYCLADES
CONSTANTINOPLE
ATHENS
BUCHAREST
BELGRADE

TURKISH EMPIRE
IN
EUROPE AND ASIA,
GREECE, ROUMANIA, ECT.
Area in English Sq. Miles / Population
Turkey in Europe 62,028 4,275,000
" in Asia 710,320 15,715,000
United Kingdom 121,115 38,100,000
Territory ceded by Turkey under Treaty 1878
Area in English Sq. Miles / Population
Turkey in Europe 81,396 4,333,000
" in Asia 5,670 600,644
SCALE OF MILES
0 25 50 100 150 200
BLACK SEA
AZOV SEA
CRIMEA
MARMARA SEA
CONSTANTINOPLE
MEDITERRANEAN SEA
CASPIAN SEA
AFRICA
ARABIA
PERSIA
RUSSIA
AUSTRIA
CAIRO
Longitude East from Greenwich
20
30
40
50
35
45

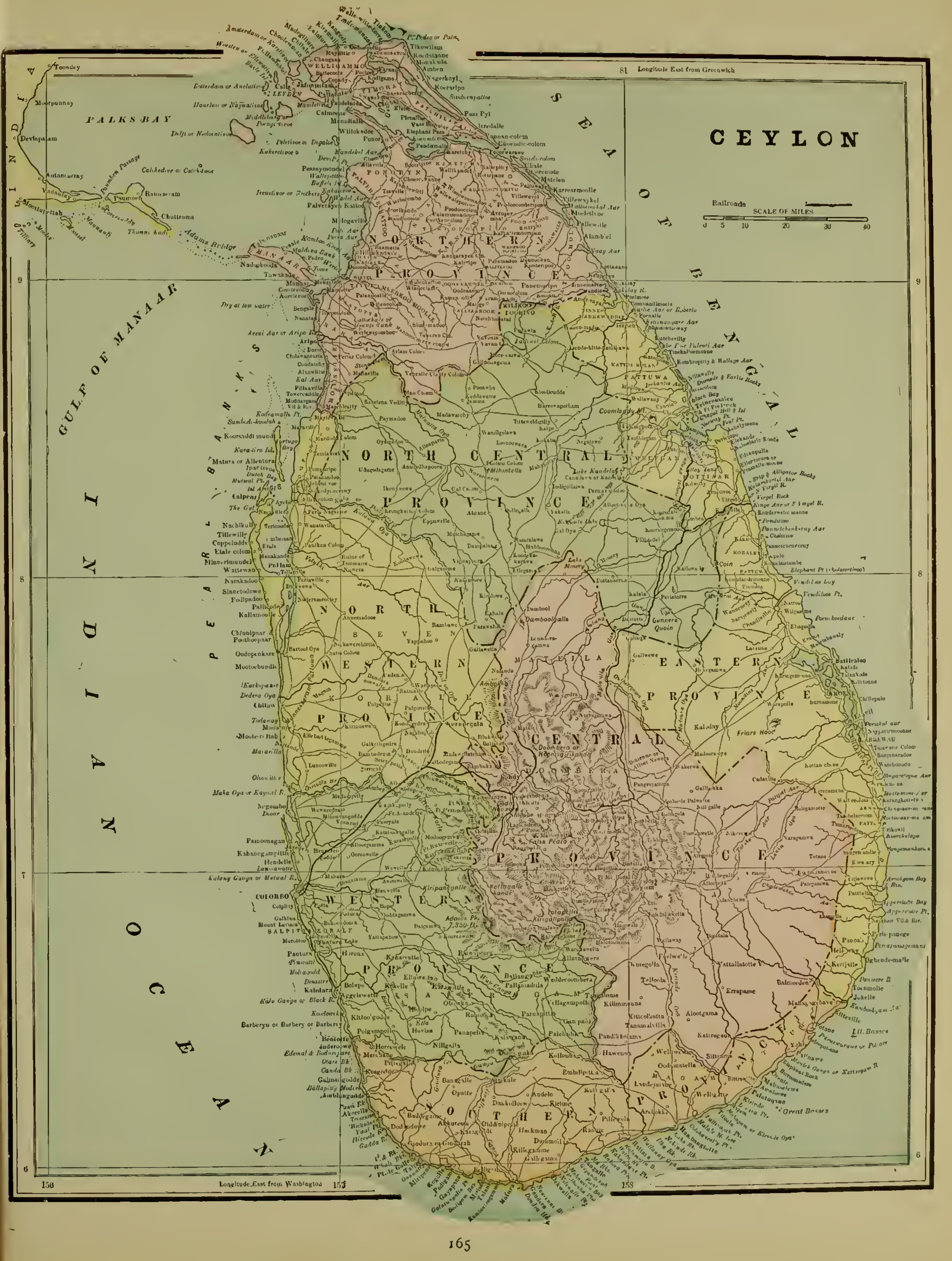
CEYLON
Longitude East from Greenwich
Longitude East from Washington
Railroads
SCALE OF MILES
0 5 10 20 30 40
PALKS BAY
GULF OF MANAAR
SEA OF BENGAL
INDIAN OCEAN
PEARL BANKS
NORTHERN PROVINCE
NORTH CENTRAL PROVINCE
NORTH WESTERN PROVINCE
EASTERN PROVINCE
CENTRAL PROVINCE
WESTERN PROVINCE
SOUTHERN PROVINCE
COLOMBO
Trincomalee
Batticaloa
Kandy
Adams Bridge
Rameseram
Negombo
Kalutara
Matura

RUSSIA.
Geo. F. Cram,
ENGRAVER AND PUBLISHER
Chicago, Ill.
SCALE OF MILES
Population
ARCTIC OCEAN
BLACK SEA
SEA OF AZOV
CASPIAN SEA
AUSTRIA
TURKEY
TURKEY IN ASIA
NORWAY
SWEDEN
ATLANTIC OCEAN
BALTIC SEA
Longitude East from Washington

PRINCIPAL CITIES OF THE OLD WORLD,

COMPARING THEIR LATITUDE WITH POINTS ON THE AMERICAN CONTINENT.

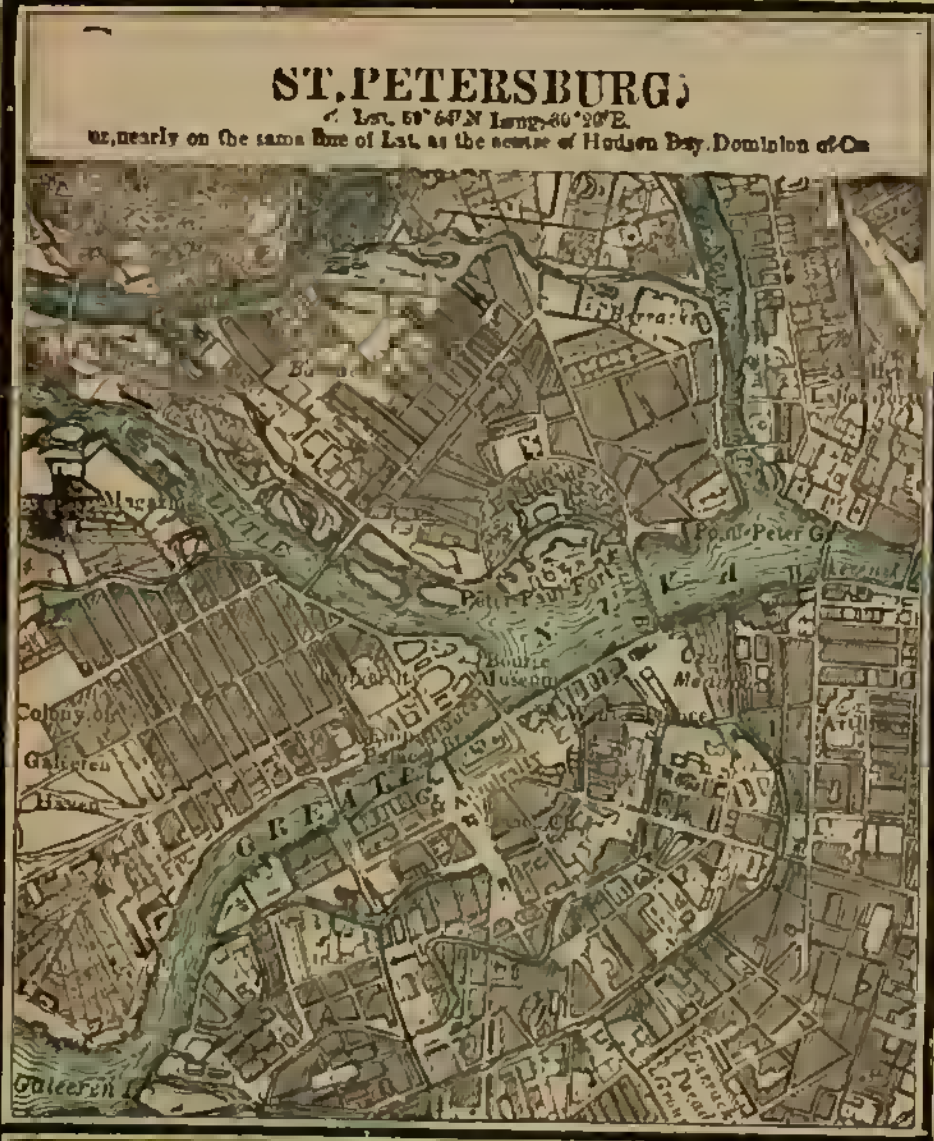

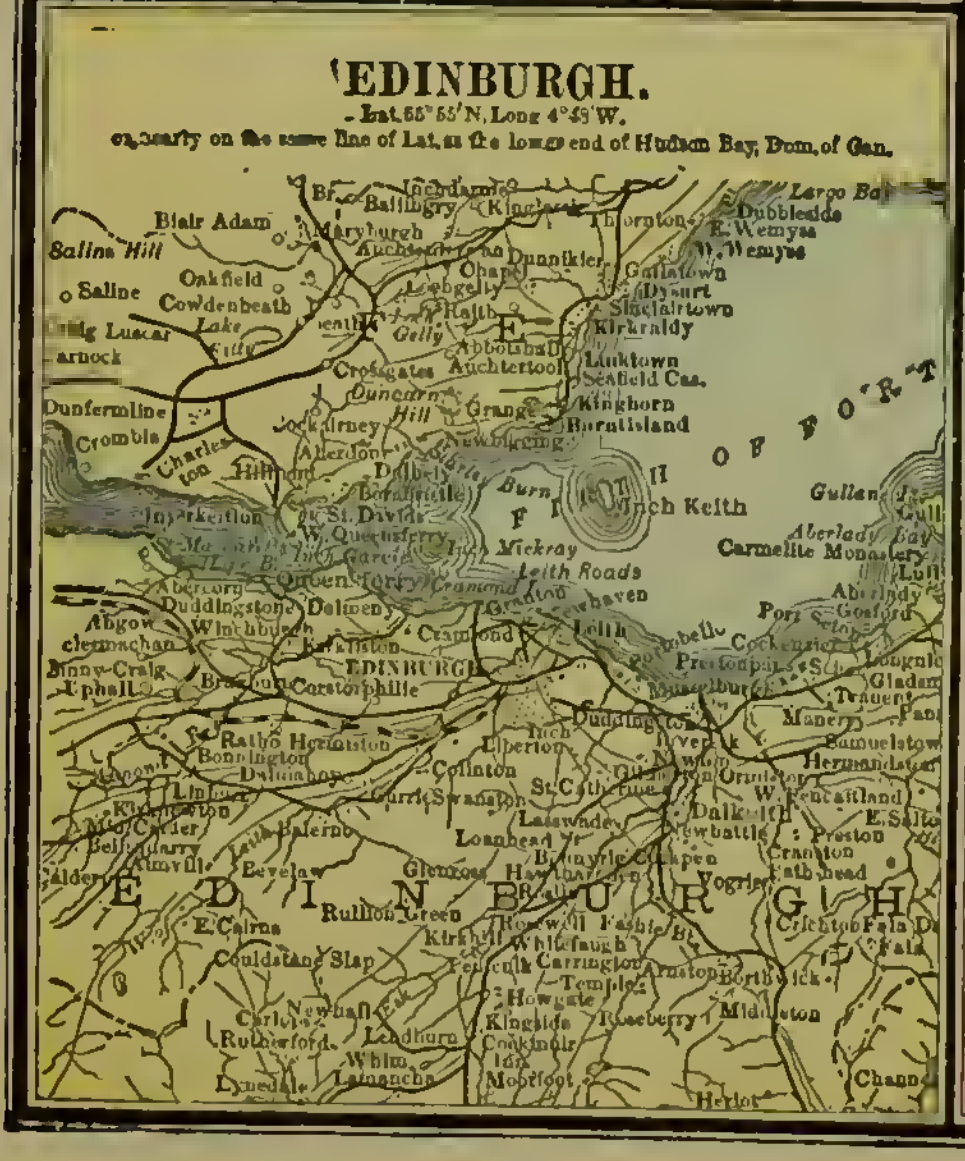

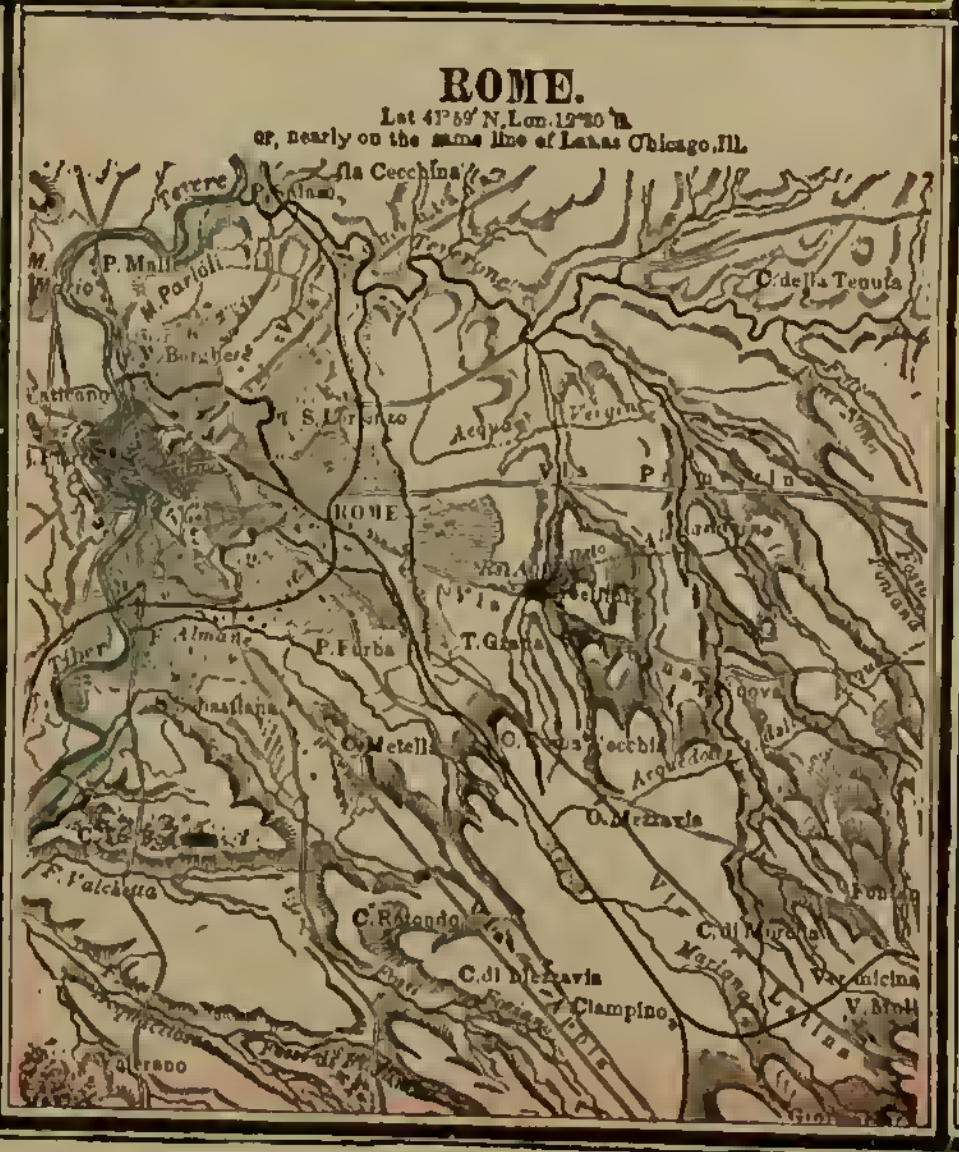

PRINCIPAL CITIES OF THE OLD WORLD,

COMPARING THEIR LATITUDE WITH POINTS ON THE AMERICAN CONTINENT.

ASIA
ENGRAVER AND PUBLISHER,
Chicago Ill.
SCALE OF MILES
Population, 834,707,000
Area, square miles,
Longitude East from Greenwich
Longitude from Washington
ARCTIC OCEAN
PACIFIC OCEAN
INDIAN OCEAN
ARABIAN SEA
BAY OF BENGAL
CHINA SEA
SEA OF OKHOTSK
SEA OF JAPAN
YELLOW SEA
CELEBES SEA
SULU SEA
SIBERIAN EMPIRE
CHINESE EMPIRE
MONGOLIA
MANCHOORIA
TIBET
TURKESTAN
AFGHANISTAN
BELOOCHISTAN
PERSIA
ARABIA
INDIA
BURMAH
SIAM
JAPAN
BORNEO
SUMATRA
NEW GUINEA
PHILIPPINE ISLANDS
CEYLON
EUROPE
AFRICA
Equator
Tropic of Cancer
JERUSALEM.
DEAD SEA
CANTON.
CANTON
Canton River
DELHI.
DELHI

CENTRAL ASIA
COMPRISING,
TURKESTAN, AFGHANISTAN,
BELUCHISTAN & N.W. INDIA.
SCALE OF MILES
0 40 80 120 160
Chicago Ill.
RUSSIAN TURKESTAN
EASTERN TURKESTAN
FERGHANA
BOKHARA
AFGHANISTAN
KAFIRISTAN
BALKH
BELUCHISTAN
SEWESTAN
KACHH GUNDAVA
JHALAWAN
MEKRAN
PUNJAB
SIRHIND
RAJPUTANA
MALWA
KASHMIR
TIBET
SANDY DESERT
DESERT OF KIZIL KUM
ARABIAN SEA
Tropic of Cancer
Gulf of Kachh
TASHKEND
SAMARKAND
KHOKAND
KASHGAR
YARKAND
KHOTAN
KHIVA
MASHHAD
HERAT
KABUL
GHAZNI
KANDAHAR
BALKH
FAIZABAD
SRINAGAR
LAHOR
DEHLI
KELAT
BELA
HAIDARABAD
BHOPAL
INDUR
BARODA
Karachi

Longitude East from Greenwich
Longitude East from Washington
PALESTINE
Geo. F. Cram,
ENGRAVER AND PUBLISHER,
Chicago, Ill.
SCALE OF MILES
0 1 2 3 4 5 10 15 20 25 30
Explanation of words of frequent occurrence
Ard .... Plain
Ain .... Fountain
Beit .... House
Bir .... Well
Deir .... Convent
Jebel ...... Mountain
Jisr ...... Bridge
Khan ...... Inn
Kefr ...... Village
Kuryeh ...... Town
Kulah .... Castle
Mar .... Saint
Nahr .... River
Ras .... Cape
Tell .... Hill
Wady ... Valley or Watercourse, most of these are dry in Summer
The Arabic Article el is changed into ed, en, er, es, esh and et, when the word which it precedes begins with a corresponding letter.
MEDITERRANEAN SEA
St. George Bay
Beirut
Tyre or Sur (Tyrus)
Bay of Acre
Akka Acre
Jaffa (Japho or Joppa)
DAMASCUS
Baniâs
Lake Huleh (Waters of Merom)
Nazareth
Mt. Tabor
JERUSALEM
Bethlehem
DEAD SEA
SALT SEA
GALILEE
SAMARIA
JUDEA
PHOENICIA
LEJAH
HAURAN
JEBEL HAURAN
JEBEL JELAD
MTS. OF GILEAD
Jordan
PILGRIM ROAD TO MECCA
DESERT OF EL-KRA
EL HAMAD
Desert of Beer Sheba
Kerak (Kir Moab)
Amman (Rabbath Ammon) (Philadelphia)

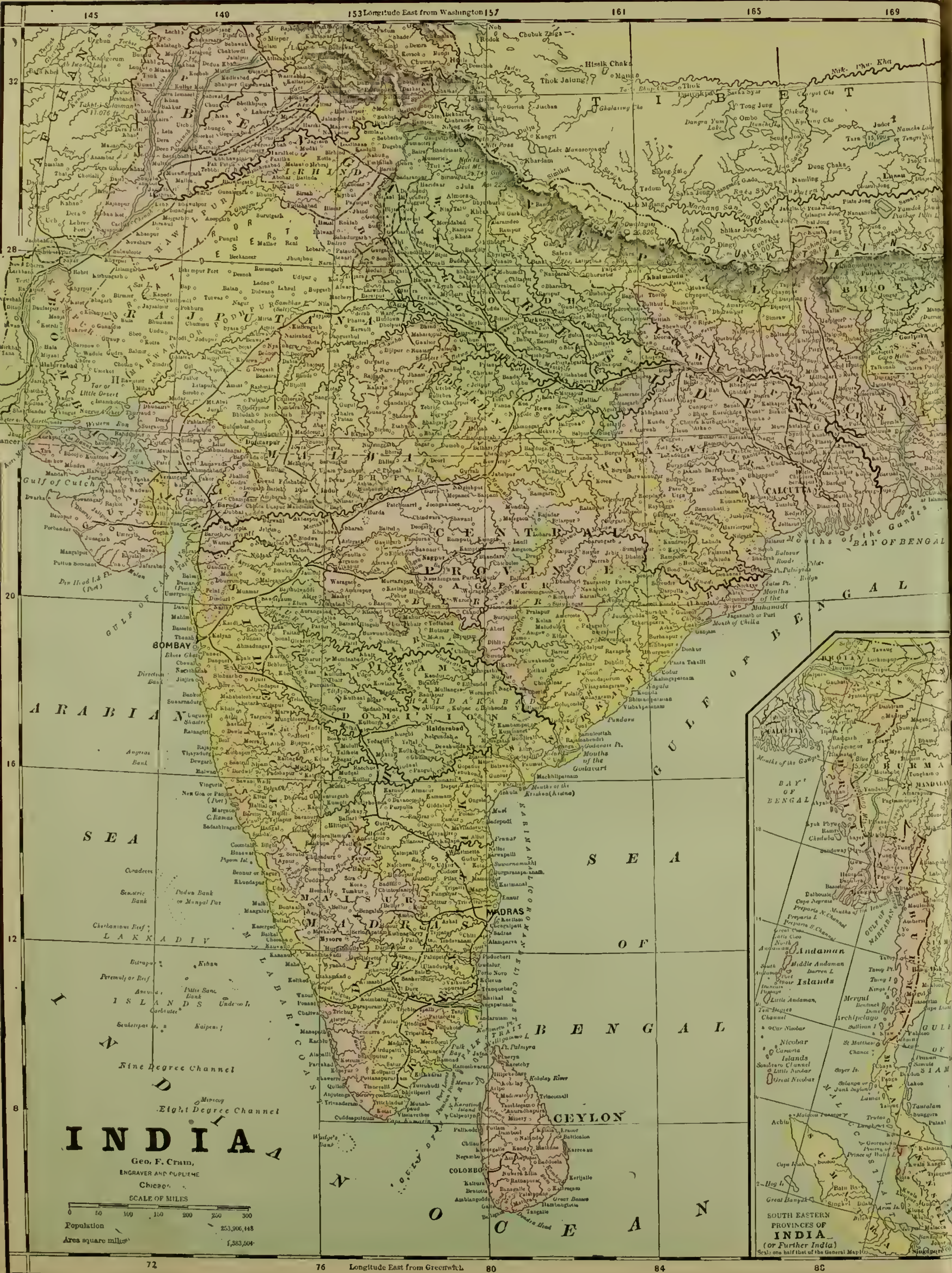
Longitude East from Washington
Longitude East from Greenwich
INDIA
Geo. F. Cram,
ENGRAVER AND PUBLISHER
Chicago
SCALE OF MILES
Population 253,906,148
Area square miles 1,383,504
ARABIAN SEA
BAY OF BENGAL
GULF OF BENGAL
INDIAN OCEAN
TIBET
CEYLON
BOMBAY
CALCUTTA
MADRAS
COLOMBO
CENTRAL PROVINCES
Gulf of Cutch
LAKKADIV ISLANDS
Nine Degree Channel
Eight Degree Channel
Andaman Islands
Nicobar Islands
SOUTH EASTERN PROVINCES OF INDIA
(or Further India)
Scale one half that of the General Map

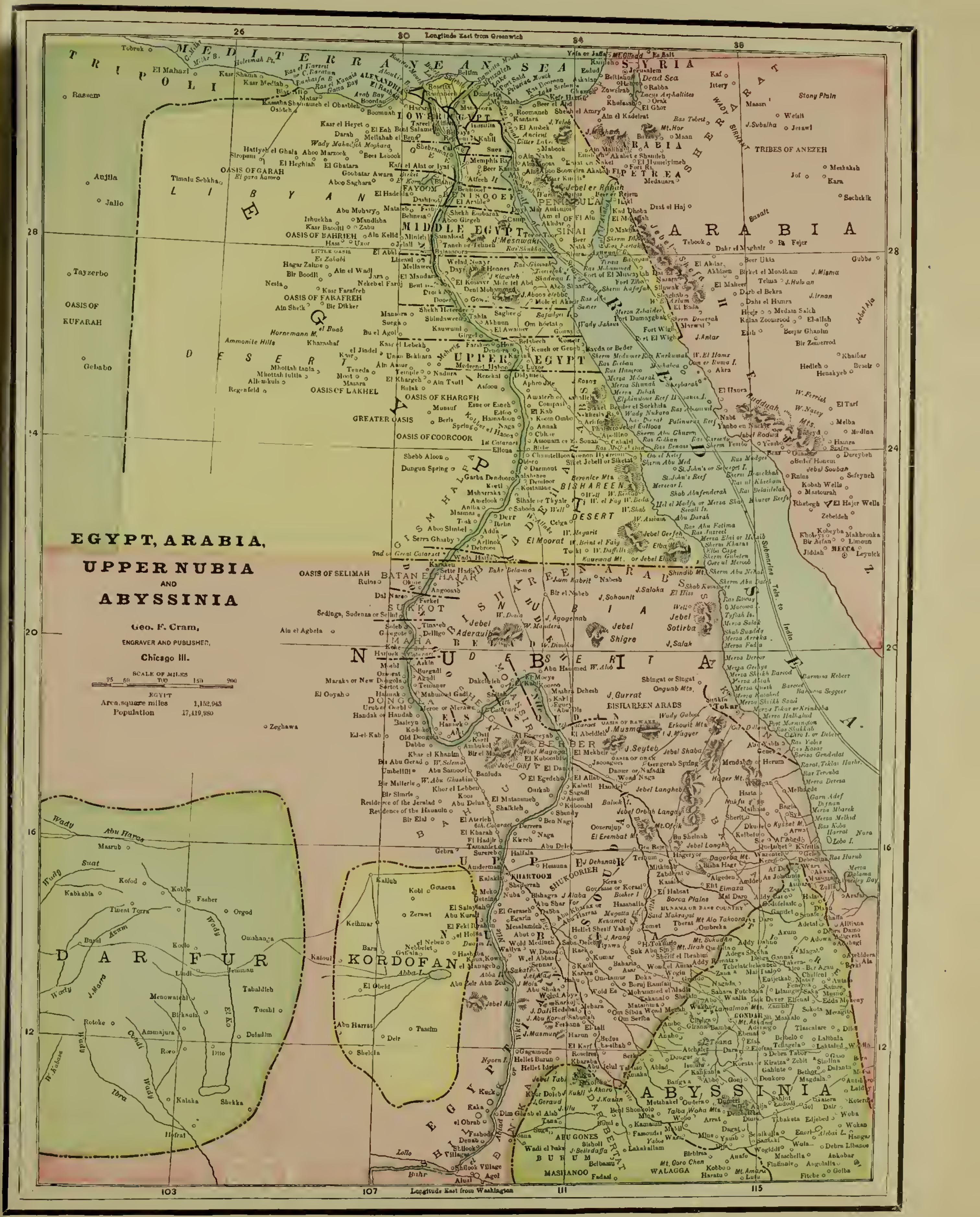

EGYPT, ARABIA,
UPPER NUBIA
AND
ABYSSINIA
Geo. F. Cram,
ENGRAVER AND PUBLISHER,
Chicago Ill.
SCALE OF MILES
EGYPT
Area, square miles 1,152,943
Population 17,419,980
Longitude East from Greenwich
Longitude East from Washington
MEDITERRANEAN SEA
TRIPOLI
LIBYAN DESERT
SYRIA
ARABIA PETREA
ARABIA
LOWER EGYPT
MIDDLE EGYPT
UPPER EGYPT
NUBIA
DARFUR
KORDOFAN
ABYSSINIA
KHARTOOM
MECCA
TRIBES OF ANEZEH
BISHAREEN ARABS
OASIS OF KHARGEH
GREATER OASIS
OASIS OF FARAFREH
OASIS OF SELIMAH

KEY TO VIEW OF HOLY LAND.

No. 1--BAALBEC.

Heliopolis, or "City of the Sun," as it is sometimes called, is situated in the valley betweeu the Lebanon and Anti-Lebanon ranges of mountains, 160 miles north of Jerusalem. The Temple was of great extent, being 500 by 900 feet on either side. A part of the main building is still standing, supported by columns of immense size and length,—some of them being 60 feet high and from four to six feet in diameter. On the top of these columns are beautiful Corinthian capitals, finely carved, equal or superior to anything found in this country. At one place amid the ruins are found six of these immense columns standing upright, not having been shaken down by the earthquake. They can be seen at a long distance.

No. 8--DAMASCUS,

Is situated 147 miles east of the Anti-Lebanon range of mountains, on the plain, surrounded by large olive groves and mulberry trees, poplars, terebinths, etc., and looks beautiful from a distance. It is called "The Gem of the East"; the "Pearl of the Orient." It is a place of 120,000 inhabitants; is surrounded by walls, and has many beautiful mosques and minarets which look picturesque and graceful, seen from a distance. The river Abana runs through the city, supplying the inhabitants with water. The river Pharpar also runs across the plain south of the city and the whole plain is thus watered, and produces abundant crops. Damascus has a history of 4,000 years. Abraham obtained his here, on his way to the Holy Land. Naaman, the leper, lived here; Benhadad, also. I. Kings, 15-18.

No. 21, BEIRUT,

Is on the coast, 147 miles from Jerusalem, and is the seaport of Damascus, the capital of Lebanon, and has 80,000 inhabitants, 12 newspapers, many common schools, 3 Female Seminaries, 1 Medical College, a Normal School, and 8 High Schools.

No. 24, SIDON,

One of the oldest cities mentioned in the Bible, is situated also on the sea, and was founded by Sidon, the son of Canaan. It is a place of 10,000 inhabitants. Around and in the suburbs of the city are immense orange groves, and tropical fruits of all kinds grow there, also.

No. 34,--DAN,

A city in the north of Palestine, 25 miles north of the Sea of Galilee, situated on a hill at the base of Mt. Hermon. There are some old ruins to be found, placed in an oval form, covering about three-quarters of an acre. From the west side of the hill flows one of the tributaries of the Jordan River. Here the golden calf was set up to worship, by Jeroboam; here the tribe of Dan lived, 149 miles north of Beersheba.

No. 55, TYRE,

Is also on the coast, and about 25 miles south of Sidon. It is built out on a peninsula or neck of land extending into the sea. It was formerly on an island, and was strongly fortified—so much so that Nebuchadnezzar laid siege to the city for a space of twelve years without success, and abandoned it; but Alexander captured it after a siege of six months, building a bridge or causeway out to the island with the ruins of the old city. It is a city of 8,000 inhabitants to-day, and a "place to spread nets upon."

No. 57,--ACCHO,

Or Ptolmais, is 8 miles north of Mt. Carmel, on the Bay of Accho, a picturesque looking city of about 8,000 inhabitants. It was so strong a city that the Israelites never completely subdued it. Viewed from the north, at a little distance off, the city appears planted with trees, and presents an attractive appearance; but within the streets are narrow and dirty. It was here that the most fearful and bloody contest of the Crusades took place, and it was the last place of any importance in which the Crusaders held out against the Saracens. Its common European name is St. Jean de Acre.

No. 102,--NAZARETH,

Is found in the picture of the Holy Land 65 miles north of Jerusalem, in a valley, amid the hills of Galilee. It is picturesquely situated, as it is surrounded on all sides by hills, with a beautiful valley opening out in front of it. It is a place of 8,000 inhabitants. It was the home of our Saviour during his childhood. The fountain from whence the inhabitance draw water is a little way out of the city. The hill of precipitation, over which the enraged Jews would have thrown the Saviour, is a little to the north-west.

No. 119, SAMARIA,

Is 30 miles, a little west of north from Jerusalem, situated on a hill that rises up out of a beautiful valley. It was once the capital of Israel, and was built by Omri, and surrounded with a wall, B. C. 925. It was rebuilt by Herod in the time of our Saviour, and many beautiful palaces erected, the columns of which stand to-day in many places, some of them 30 feet in height, with Corinthian capitals on the top. Here is found the reputed tomb of John the Baptist, covered by the ruins of the church called by his name—found on the top of the hill.

150, JERUSALEM,

The "Holy City," is situated among the mountains, 2,540 feet above the level of the Mediterranean Sea; is a city of 30,000 inhabitants of various sects and denominations—Mahommedans, Jews, Turks, Christians, &c. The city stands on the site of the old city, 80 feet above the original foundation, on Mt. Zion and Mt. Moriah. The walls of the city are from 30 to 75 feet in height and 12 feet in thickness. There are 10 gates, 5 open and 5 closed. The streets are very narrow. The prominent buildings in the city are the Church of the Holy Sepulchre, Mosque of Omar, Jewish and Arminian Synagogues, Mosque of Elaksa, Church of St. Ann, Castle of Goliah, etc. Seen from the Mt. of Olives, the city looks picturesque, but it is now only a shadow of its former greatness and beauty—when it was the wonder of the world and "the joy of the whole earth."

193, BETHANY,

Is found just over the Mount of Olives, 2 miles from Jerusalem, on the road to Jericho. It is a small village, where some ancient ruins are to be found.

190, BETHLEHEM,

Is 5 miles south of Jerusalem, on a hill, and a city of 8,000 inhabitants. A large church stands over the place where tradition says that the Saviour was born. In one of the large rooms lamps are kept continually burning, and in the floor is a silver star which indicates the place, over the cave, where the shepherds are said to have found the Saviour in the manger.

208, HEBRON,

Is situated in a valley, 18 miles south of Jerusalem, and contains about 10,000 inhabitants. It was the home of Abraham, and no doubt his remains could be found to-day in the cave of Machpelah, where he was buried, and where he buried his wife Sarah.

233.--DEAD SEA,

The Dead Sea is a singular body of water, being 46 miles long and 10 miles wide, surrounded by high and rugged mountains, 2,000 and 3,000 feet in height. The water is one-quarter salt, and contains bitumen, potassium and many kinds of acid, making it unpleasant to the taste. No fish can live in it.

234.--SEA OF CALILEE,

This beautiful sea is in the northern part of the Holy Land, and is 13 miles long, 0 miles wide, and 600 feet below the Mediterranean. Ruins of the cities of Capernaum and Chorazin are found on its shores. Here the Saviour made his home, and 22 out of the 35 miracles which he wrought were performed upon or near this sea.

THE RIVER JORDAN,--g.

The River Jordan runs almost the entire length of the Holy Land, and is called the Descender. It is 1,700 feet above the Mediterranean Sea at its source, and at its mouth, where it empties into the Dead Sea, it is 1,300 feet below the Mediterranean—falling 3,000 feet in its course of 200 miles.

The exact extent of the Holy Land as given to Abraham in the original promise, and as more minutely defined in a subsequent renewal of the original charter (Num. XXIV: 1-12) is not easily determined at this distance of time, when localities of many places are lost. It is evident the Israelites did not actually possess the full extent of territory embraced in the original grant, and it is further evident that two different boundaries of the land are given in two different places. According to the above passage from Numbers, the length of the Promised Land, north and south, is about 180 miles, and its breadth, east and west, about 90 miles at the south end and about 40 miles at the northern limit. This variation is occasioned by the slope of the Mediterranean coast in a south-westerly direction.

In Genesis God said to Abraham, "Unto thy seed have I given this land, from the river of Egypt unto the great river, the river Euphrates."

The smallness of Palestine often elicits surprise, when the number of people that inhabited it are considered and the magnitude of the events that have there transpired. It is about as large as the States of Connecticut and Rhode Island combined, and has an area of some 12,000 square miles.

The general surface of the country is mountainous, but these mountains often stand in majestic contrast with broad, flowing, fertile valleys, beautiful plains, verdant hills, or, perhaps, are spread out upon their sides and summits into rich table lands. There are many barren mountains and plains, and frightful desserts.

Moses said to the Israclites: "The laud whither thou goest in to possess it, is a land of hills and valleys, and drinketh water of the rain of heaven; a land which the Lord thy God careth for."

BIRDS-EYE-VIEW OF THE HOLY LAND.

Engraved by permission, from A. J. Marks' large chromo Lithograph.

- 1 Baalbec.
- 2 Bednaya.
- 3 Zahleh.
- 4 Tomb of Seth.
- 5 Zebedany.
- 6 Abila.
- 7 Salahiyeh.
- 8 Damascus.
- 9 Daraya.
- 10 Tomb of Abel.
- 11 Janta.
- 12 Convent.
- 13 Mimas.
- 14 Jenin.
- 15 Kaukaba.
- 16 Tomb of Noah.
- 17 Mejdel.
- 18 Salima.
- 19 Deir el Kamir.
- 20 Zaduka.
- 21 Beirut.
- 22 Tomb of Jonah.
- 23 Stanhope Castle.
- 24 Sidon.
- 25 Mar Elyas.
- 26 Castle.
- 27 Sarepta.
- 28 Neballyeh.
- 29 Jezzin.
- 30 Castle Shu'kif.
- 31 Ijon.
- 32 Abel.
- 33 Hasbelya.
- 34 Dan.
- 35 Banias.
- 36 Castle.
- 37 Lake Phiala.
- 38 Jubata.
- 39 Rimeh.
- 40 Kantana.
- 41 Kaukab.
- 42 Kesweh.
- 43 Hurjilleh.
- 44 Kuneiterah.
- 45 Nowaran.
- 46 Golan.
- 47 Kedesh.
- 48 Safed.
- 49 Castle Hunin.
- 49½ Giscala.
- 50 Castle Tibnin.
- 51 Iron.
- 52 Rameh.
- 53 Kanah.
- 54 Hiram's Tomb.
- 55 Tyre.
- 56 Achzib.
- 57 Accho.
- 58 Beth Emik.
- 59 Rehob.
- 60 Gabara.
- 61 Cana.
- 61½ Jotapata.
- 62 Hazor.
- 63 Seffurieh.
- 64 Hukkok.
- 65 Bethsaida.
- 66 Chorazin.
- 67 Capernaum.
- 68 Magdala.
- 69 Tiberias.
- 70 Kerak.
- 71 Hippos.
- 72 Gamala.
- 73 Apek.
- 74 Gerasa.
- 75 Khastin.
- 76 Nawa.
- 77 Ederi.
- 78 Nejran.
- 79 Eshmiskin.
- 80 Shukkab.
- 81 Shubba.
- 82 Kunawat.
- 83 Suweideh.
- 84 Derat.
- 85 Kamh.
- 86 Try.
- 87 Bozra.
- 88 Kureiyeh.
- 89 Beth Gamul.
- 90 Richab.
- 91 Abila.
- 92 Gadara.
- 93 Jabesh Gilead.
- 94 Abel Mebola.
- 95 Succoth.
- 96 Rehob.
- 97 Bethshean.
- 98 Endor.
- 99 Deburieh.
- 100 Nain.
- 101 Chesulloth.
- 102 Nazareth.
- 103 Japhia.
- 104 Shunem.
- 105 Jezreel.
- 106 Taanach.
- 107 Gabatha.
- 108 Bethlehem.
- 109 Jeffa.
- 110 Shefa Omar.
- 111 Haifa.
- 112 Athlit.
- 113 Dor.
- 114 Cæsarea.
- 115 Megiddo.
- 116 Hadad Rimmon
- 117 Dothan.
- 118 Jenin.
- 119 Samaria.
- 120 Shechem.
- 121 Joseph's Tomb.
- 122 Jacob's Well.
- 123 Shalim.
- 124 Akabeh.
- 125 Archelaia.
- 126 Penuel.
- 127 Gerasa.
- 128 Rabbath Ammon.
- 129 Heshbon.
- 130 Mashita.
- 131 Zophim.
- 132 Beth Peor.
- 133 Beth Nimra.
- 134 Beth Haran.
- 135 Beth Jesimoth.
- 136 Beth Hoglah.
- 137 Gilgal.
- 138 Jericho.
- 139 Anathoth.
- 140 Adummim.
- 141 Rock Rimmon.
- 142 Michmash.
- 143 Geba.
- 144 Ai.
- 145 Gibeah.
- 146 Gilgal.
- 147 Bethel.
- 147¼ Shiloh.
- 148 Ramah.
- 149 Gibeah.
- 150 Jerusalem.
- 151 Gibeon.
- 152 Beeroth.
- 153 Ataroth.
- 154 Upper Bethhoron.
- 155 Timnath Serah.
- 156 Lower Bethhoron.
- 157 Ajalon.
- 158 Gimzo.
- 159 Lydda.
- 160 Ramleh.
- 161 Ono.
- 162 Beth Dagon.
- 163 Bene Berak.
- 164 Jehud.
- 165 Antipatris.
- 166 Apolionia.
- 167 Kerf Kanah.
- 168 Joppa.
- 169 Ekron.
- 170 Jabneel.
- 171 Gezer.
- 172 Emmaus.
- 173 Ashdod.
- 174 Gath.
- 175 Ashkelon.
- 176 Gaza.
- 177 Lachish.
- 178 Eglon.
- 179 Beit Jibrin.
- 180 Azeka.
- 181 Timnath.
- 182 Bethshemesh.
- 183 Shocho.
- 184 Nezib.
- 185 Gibeah.
- 186 Zanoah.
- 187 Zorah.
- 188 Kirjath Jearim.
- 189 Ramoth Zophim.
- 190 Bethlehem.
- 191 Rachel's Tomb.
- 192 Convent of Elyas.
- 193 Bethany.
- 194 Mar Saba.
- 195 Church of the Ascension.
- 196 Baal Meon.
- 197 Dibon.
- 198 Bezer.
- 199 Aroer.
- 200 Sihon.
- 201 Rabbath Moab.
- 202 Kerak.
- 203 Zoar.
- 204 Tekoa.
- 205 Halhul.
- 206 Bethzur.
- 207 Solomon's Pools.
- 208 Hebron.
- 209 Bethtappuah.
- 210 Ziph.
- 211 Carmel.
- 212 Maon.
- 213 Eshtemoa.
- 214 Jutta.
- 215 Dumah.
- 216 Adoriam.
- 217 Libna.
- 218 Debir.
- 219 Jattir.
- 220 Ain.
- 221 Arad.
- 222 Moladah.
- 223 Aroer
- 224 Beersheba.
- 225 Rimmon.
- 226 Anab.
- 227 St. John.
- 228 Gerar.
- 229 Majumas.
- 330 Mareshah.
- 231 Rock Etam.
- 232 Masada.
- 233 Dead Sea.
- 234 Sea of Galilee.
- 235 Waters of Merom.

RIVERS.

- a1 Orentes.
- a Beirut.
- b Damur.
- c Owely.
- d Leontes.
- e Abana.
- f Pharpar.
- g Jordan.
- h Yarmuk.
- i Ajlun.
- j Jabbok.
- k Kishon.
- l Zerka.
- l1 Kana.
- m Aujeh.
- n Brook Cherith
- o Zerka Main.
- p Arnon.
- q Kerak.
- r Safieh.
- s Brook Kedron
- t Brook Bezor.
- u Simsim.
- v Safiyeh.
- w Rubin.
- x Aujeh.
- y Falik.
- z Zabura.
- & Belus.

MOUNTAINS.

- A Mt. Hermon. 6,050.
- B Mt. Sunin. 8,000
- C Mt. Kuneseh. 7.500
- D Anti Lebanon. 4,000
- E Lebanon Mountains
- F Mt. Jarmuk. 4,000
- G Zabud, 4,000
- H White Promontory.
- I Mts. of Samaria. 2,500
- J Mt. Carmel. 1,800
- K Mt. Tabor. 2,000
- L Little Hermon. 1,800
- M Mt. Gilboa. 2,000
- N Jebl el Aswad.
- O Hauran Mount's. 6,500
- P Mt. Ajlun. 3,500
- Q Mt. Ebal. 2,700
- R Mt. Gerizim. 2,650
- S Mt. Hazor. 3,400
- T Mt. Sinjil. 2,500
- U Mt. Mizpah. 2,800
- V Mt. Olives. 2,650
- W Mt. Pisgah. 2,800
- X Frank Mountain. 3,500
- Y Mt. Gilead. 3,500
- Z Salt Mountain. 3,000

PERSIA
SCALE OF MILES.
Longitude East from Greenwich
Longitude East from Washington
CASPIAN SEA
84 feet below the level of the Black Sea
KARA-KUM-DESERT
(Black Sand)
BOKHARA
TURKOMANS
KARA TURKOMANS
KHORASAN
DASHT-I-KAVIR
PERSIA
AFGHANISTAN
BELUCHISTAN
KERMAN
LURISTAN
KHUZISTAN
FARSISTAN
MAZANDERAN
PERSIAN GULF
ARABIA
Strait of Ormus
DASHT-I-MARGO
SAFID KOH
SIAH KOH
Krasnovodsk
Fort Bekovitch
Ogurchinsk Isl.
Mt. Demavend 18,695 ft.
Kopet Dagh
Salt Desert
Merv
Samarkand
Kilif
Bushire
Shiraz
Kashan
Koum
Ispahan
Yezd
Kerman
Birjand
Tabbas
Herat
Kandahar
Mashhad
Gwadar
Jask
Ras Jask
Bunder Abbas
Ormus
Kishm Isl.
Bahrein
El Katif
Ojair
Ras Maledina
Zafaran
Bampur
Kalat
Sahlabad
Salt Waste

CHINA
Geo. F. Cram,
ENGRAVER AND PUBLISHER
Chicago, Ill.
SCALE OF MILES
50 0 50 100 150 200
MONGOLIA
DESERT OF GOBY
ORDOS TRIBES
NAN SHAN MTS.
SZE CHUEN
SHEN SI
SHAN SI
HO NAN
HOO PE
HOO NAN
KIANG SI
FO-KIEN
CHE KIANG
NGAN HOEI
KIANG SU
SHAN TUNG
PE CHI LI
KAN SU
QUEI-CHOW
QUANG SI
QUANG-TUNG
YUN NAN
TONG KING
ANNAM
HAINAN
COREA
JAPAN
SHIKOKU
GULF OF PE-CHI-LI
GULF OF LEAO TONG
COREA BAY
WHANG HAI OR YELLOW SEA
TUNG HAI OR EASTERN SEA
CHINA SEA
GULF OF TONG-KING
SEA OF JAPAN
Broughton Bay or Gulf of Corea
Formosa forms part of the Prov. of Fo-kien
Hong Kong
Canton
Nanking
Peking
Longitude East from Greenwich
Longitude West from Washington

JAPAN
Longitude West from Washington.
Longitude East from Greenwich.
SEA OF OKHOTSK
SEA OF JAPAN
PACIFIC OCEAN
ASIA
MARITIME PROVINCE (RUSSIAN)
COREA
COREA STRAIT
YESSO
HOKKAIDO
KIUSIU
SAIKAIDO
SIKOKU
NANKAIDO
TOHODAMI NADA
La Perouse Strait
Tsugar or Sangar Strait
Volcano Bay
Sendai Bay
Wakasa Bay
Kii Channel
Van Diemen Strait
Fusi Yama
Tokio
Yokohama
SCALE OF MILES
0 25 50 100 150
Population 34,388,479
Area, square miles, 149,399

Longitude East from Greenwich
106
108
110
112
114
JAVA SEA
INDIAN OCEAN
SUMATRA
SUNDA STRAIT
MADURA STRAIT
Karimon Java Islands
Baweean Isl.
BATAVIA
BUITENZORG
CHERIBON
TEGAL
PEKALONGAN
SAMARANG
REMBANG
SOURABAYA
MADURA
MADIOEN
South Cape
JAVA
Geo. F. Cram,
ENGRAVER AND PUBLISHER,
Chicago, Ill.
SCALE OF MILES.
Longitude West from Washington
177
175
173
171
169

SUMATRA
Geo. F. Cram,
ENGRAVER AND PUBLISHER,
Chicago Ill.
SCALE OF MILES
Longitude East from Greenwich.
Longitude East from Washington.
Longitude West from Washington.
INDIAN OCEAN
MALAY PENINSULA
JAVA
LAMPONG
JAMBI
BENCOOLEN
SEBEROO
SEPORA
PULO NIAS
BATOE ISLANDS
Engano Isl.
STRAIT OF SUNDA

RUSSIA
IN ASIA,
TURKESTAN & ETC.
Geo. F. Cram
ENGRAVER AND PUBLISHER
Chicago Ill
SCALE OF MILES
Longitude East 75 from Greenwich
Longitude East from Washington
CONTINUATION OF IENISEISK TO THE NORTH POINT OF ASIA
Taimyr Peninsula
CONTINUATION OF NOVA ZEMLIA (Nova Zembla)
KARA SEA
BARENTS SEA
Yalmal Peninsula
Gulf of Obi
Arctic Circle
TOBOLSK
IENISEISK
WESTERN SIBERIA
RUSSIAN EMPIRE
TOMSK
Tchapoghirs and wandering tribes of Tongous Tartars
Middle Siberian Jurisdiction
Under the Jurisdiction of Orenburg
ARAL SEA
Ust Urt Plateau
Kara Kum
Black Sands
AMU-DARIA
Steppe of Bed-pak-dala (Uninhabited)
TIEN SHAN
KULDJA
CHINESE TURKESTAN
PERSIA
Tashkend
Bokhara
Khiva
Merve
Yarkand
Kashgar

EAST INDIES
SCALE OF MILES
Longitude East from Greenwich
Longitude from Washington
PHILIPPINE ISLANDS
NORTH PACIFIC OCEAN
CAROLINE ISLANDS
PELLEW IS.
CELEBES SEA
BANDA SEA
ARAFURA SEA
TIMOR SEA
GULF OF CARPENTARIA
TORRES STRAIT
EQUATOR
HAINAN
PARACELS
SOOLOO SEA
SOOLOO ARCHIPELAGO
BORNEO
CELEBES
NEW GUINEA
AUSTRALIA
SCHOUTEN IS.
MINDORO
MINDANAO
GULF OF TONQUIN
CAMBODIA
Christmas Isl.
Keeling Isl.
Cocos Is.
Singapore Isl.
Mt. Kini Balu
Gauber Mt.
Julian Mt.
Bird Hill
Frederick Henry Isl.
Dutch Boundary Line
From Sydney to Hong Kong

AUSTRALIA
& TASMANIA
SCALE OF MILES
Australia
Area 2,944,628
Population 2,300,000
Tasmania
Area 26,215
Population 126,220
Longitude East from Greenwich
Longitude West from Washington
WESTERN AUSTRALIA
SOUTH AUSTRALIA
QUEENSLAND
NEW SOUTH WALES
VICTORIA
TASMANIA
INDIAN OCEAN
PACIFIC OCEAN
GULF OF CARPENTARIA
AUSTRALIAN BIGHT
TORRES STRAIT
BASS STRAIT
Tropic of Capricorn
Spencer Gulf
Encounter Bay
Arnhem B.
Sturt Plains
Murchison Range
McDouall Range
Short Range
Wollaston Mt.
Great Victoria Desert
Archipelago of the Recherche
Kangaroo I.
SYDNEY
MELBOURNE
ADELAIDE
PERTH
HOBART
Table Land 3-4000 ft.

N.W. AFRICA,
MAROCCO ALGERIA & TUNIS
Geo. F. Cram,
ENGRAVER AND PUBLISHER,
Chicago Ill.
Longitude from Greenwich
Longitude East from Washington
ATLANTIC OCEAN
MEDITERRANEAN SEA
ALGERIA
MAROCCO
TUNIS

AFRICA
Geo. F. Cram,
ENGRAVER AND PUBLISHER,
Chicago Ill.
ATLANTIC OCEAN
MEDITERRANEAN SEA
SOUTH ATLANTIC OCEAN
INDIAN OCEAN
SAHARA
SOUDAN
CONGO FREE STATE
ARABIA
ASIA MINOR
Gulf of Guinea
Equator
Tropic of Cancer

SOUTH AFRICA
Geo. F. Cram,
ENGRAVER AND PUBLISHER
Chicago Ill.
SCALE OF MILES
Longitude East from Washington
Longitude East from Greenwich
Reference to Fiscal Districts
Which do not appear on the Map.
WESTERN DIVISION
Fiscal District
Chief Town
Bredasdorp — Bredasdorp
Caledon — Caledon
Cape — Cape Town
George — George Town
Hondeklip Bay — Hondeklip Bay
Knysna — Melville
Mossel Bay — Aliwal South
Oudtshoorn — Oudtshoorn
Paarl — Paarl
Simons Town — Simons Town
Stellenbosch — Stellenbosch
Swellendam — Swellendam
Wynberg — Wynberg
EASTERN DIVISION
Albany — Grahams Town
Alexandria — Alexandria
Bathurst — Port Alfred
Bedford — Bedford
East London — East London
Fort Beaufort — Fort Beaufort
Humansdorp — Humansdorp
Kg. William's Tn. — Kg. William's Tn.
Middelburg — Middelburg
Murraysburg — Murraysburg
Peddie — Peddie
Port Elizabeth — Port Elizabeth
Queen's Town — Queen's Town
Stockenstrom — Elands Post
Somerset — Somerset East
Victoria East — Alice
CAPE COLONY
TRANSVAAL
ORANGE FREE STATE
OVAMPO LAND
DAMARA LAND
GREAT NAMAQUA LAND
MATABELE COUNTRY
INDIAN OCEAN
ATLANTIC OCEAN
Tropic of Capricorn
Cape of Good Hope
CAPE TOWN
KIMBERLEY
BLOEMFONTEIN
PRETORIA
Delagoa Bay
Port Natal

OCEANICA
Geo. F. Cram,
ENGRAVER AND PUBLISHER
Chicago Ill.
NORTH PACIFIC OCEAN
SOUTH PACIFIC OCEAN
POLYNESIA
MICRONESIA
MELANESIA
AUSTRALIA
WESTERN AUSTRALIA
NORTH AUSTRALIA
SOUTH AUSTRALIA
QUEENSLAND
NEW SOUTH WALES
VICTORIA
TASMANIA
NEW ZEALAND
North Island
South Island
PAPUA or NEW GUINEA
BORNEO
PHILIPPINE ISLANDS
JAPAN ISLANDS
CHINA SEA
YELLOW SEA
SEA OF JAPAN
CORAL SEA
ARAFURA SEA
Sandwich Islands
Tropic of Cancer
Tropic of Capricorn
Equator
SAN FRANCISCO
UNITED STATES
Pekin
Longitude from 180° Greenwich
Longitude West from Washington

HISTORICAL

AND

CHRONOLOGICAL

UNITED STATES

FROM 986

TO 1891

DESIGNED TO SIMPLIFY THE STUDY OF HISTORY.

AND AS A

VALUABLE AID IN GIVING A CLEAR, RAPID, CONDENSED COURSE OF PRACTICAL INSTRUCTION IN THE HISTORY OF OUR OWN COUNTRY, ENABLING ONE THROUGH THE MEDIUM OF THE EYE, TO READILY

LOCATE FACTS OF HISTORY

AND FIX THEM CLEARLY IN THE MEMORY.

Copyright secured

PERIOD I. 1491 TO 1606. 116 YEARS.

DISCOVERY.

Discoveries before 1492.

9th century. Northmen at Iceland.

986. Eric the Red, at Greenland.

Later. Biörn and Lief at Newfoundland.

1000. Vinland.—Supposed to be southeast coast of New England

NOTE.—Historians differ regarding the authenticity of the above events.

PERIOD I.

ENGLISH SOVEREIGNS. TUDORS:—1485.—Henry VII, 24 years.

1491 *Report of committee unfavorable to Columbus' scheme.

1492 *Columbus received a patent from Ferdinand and Isabella, of Spain.—April 17.

COLUMBUS discovered America, at San Salvador, one of the Bahamas.—October 12.

1493 Columbus discovered Jamaica and other islands.—Second voyage

1497 CABOTS discovered the continent at Labrador.—June 24.

1498 COLUMBUS discovered South America at the mouth of the Orinoco.—Third voyage.—August 1.

*VASCO DA GAMA first doubled the Cape of Good Hope.—India.

1499 AMERIGO VESPUCCI, after whom America was named, visited South America.

1500 Cortereal, of Portugal, seeking India, explored coast of Labrador. 1500

1502 Columbus explored coast in Gulf of Mexico.—Fourth voyage.

1506 *Death of Columbus.—May 20.

1509.—Henry VIII, 38 years.

1509 *Accession of Henry VIII to the throne of England.—April 21.

1511 Havana, Cuba, settled by Velasquez.

1512 PONCE DE LEON discovered and named Florida.—March 27.

(Ponce de Leon in search of Fountain of Immortal Youth.)

1513 BALBOA discovered the Pacific Ocean.—Called it the South Sea.

1517 Cordova discovered Mexico.

1519 *Expedition of Cortez against Mexico.

1520 MAGELLAN, a Portuguese, in the service of Spain, explored the Straits of Magellan.—Named the Pacific Ocean.

De Ayllon's expedition to Carolina.—Called it Chicora.

1521 CORTEZ conquered Montezuma in Mexico.—New Spain.

1522 *First circumnavigation of the globe by Magellan's ship.

1524 VERRAZZANO explored the coast from Carolina to Newfoundland.—New France. 1525

Edward VI, 6 years.—1547.

1528 Expedition of Narvaez to Florida.—4 survivors reached Mexico.

1531 PIZARRO in Peru put to death the Inca.—Lima founded.

1534 Cartier, under Roberval, explored Gulf and River St. Lawrence.

1539 DE SOTO'S expedition to Florida.—10 vessels, 600 men.

1541 De Soto discovered the Mississippi River.—Died in 1542.

Coronado explored the country about the Upper Rio Grande.

1542 Cabrillo, a Portuguese in the service of Spain, explored coast of California.

1547 *Accession of Edward VI to the throne of England.—January 28. 1550

1553.—Mary I, 6 years.

1558.—Elizabeth, 45 years.

1553 *Accession of Mary I to throne of England.—July 6.

1558 *Accession of Elizabeth to the throne of England.—November 17.

1562 HUGUENOTS.—Coligny sent Ribault to South Carolina.—Port Royal entrance.

1564 Huguenots.—Laudonniere settled on St. John's River, Florida.

1565 Menendez destroyed Huguenots on St. John's River, Florida.

ST. AUGUSTINE, Florida, founded by Menendez.—Oldest European town in the United States.—August 29.

1568 *Spanish prisoners hung by De Gourges on the site of the Menendez massacre.

1576 Frobisher, seeking route to India, cruised about Newfoundland. 1575

1579 Sir Francis Drake explored the Pacific Coast.—New Albion.

(Sir Francis Drake the first Englishman to circumnavigate the globe.)

1582 *Calendar of Pope Gregory XIII.—October 5 made October 15.

SANTE FE, N. M., founded by Espejo.—Second oldest European town in the United States.

1583 Sir Humphrey Gilbert attempted the settlement of Newfoundland.

1584 SIR WALTER RALEIGH sent Amidas and Barlow to explore the coast of Carolina.

(Virginia named in honor of Elizabeth, the virgin queen.)

1585 Raleigh's second expedition.—Grenville attempted to settle Roanoke Island.

1587 Raleigh's third expedition.—John White attempted to settle Roanoke Island.

(Virginia Dare, the first white child born in America.)

1602 GOSNOLD explored the Southeast coast of New England.—Named Cape Cod. 1600

STUARTS: 1603.—James I, 22 years.

1603 *Accession of James I to the throne of Great Britain.—March 24.

Champlain explored the coast of Newfoundland.

1605 PORT ROYAL, N. S. (now Annapolis), settled under DeMonts.—Acadia.

(Port Royal, the first permanent French settlement in America.)

1606 JAMES I chartered the London Company.—South Virginia, 34° to 38° lat., and from ocean to ocean.—Also Plymouth Company.—North Virginia, 41° to 45° lat.—April 10.

(Both companies had jurisdiction from 38° to 41° lat.)

---

*Not on the map.

TABLE OF PERIODS 1491–1886 396 YEARS

No.	PERIOD	No. of Years	NAME	RELATIVE LENGTH
1	1491-1606	116	DISCOVERY	
2	1607-1673	66	SETTLEMENT	
3	1673-1773	100	WARS	
4	1773-1789	16	INDEPENDENCE	
5	1789-1845	56	CONSTITUTION	
6	1845-1860	15	DISSENSION	
7	1860-1865	5	SECESSION	
8	1865-1886	21	PEACE	

Age of Nation (July 4th 1776) 110 Years

Age of Constitution 97 Years

SIX NOTED MEN SENT BY

SPAIN		FRANCE		ENGLAND	
1492	• COLUMBUS	1524	• VERRAZZANO	1497	• CABOT
1512	PONCE DE LEON	1534	CARTIER	1576	FROBISHER
1513	BALBOA	1562	RIBAULT	1579	DRAKE
1519	CORTES	1564	LAUDONNIERE	1583	GILBERT
1539	DE SOTO	1603	CHAMPLAIN	1587	WHITE
1565	MENENDEZ	1605	DE MONTS	1602	GOSNOLD

• Italian

PERIOD II. 1607 TO 1673. 66 YEARS.

SETTLEMENT.

1607 JAMESTOWN, Va., settled by the London Company.—May 13.

Settlement by the Plymouth Company, at the mouth of the Kennebec, unsuccessful.

1608 Quebec settled by the French, under Champlain.—July 3.

1609 CHAMPLAIN discovered Lake Champlain.—July.

HENRY HUDSON, in the service of the Dutch, discovered the Hudson River.—September 6.

1610 "Starving Time" in Virginia.—Absence of Captain John Smith.

1613 Pocahontas married Rolfe at Yorktown, Va.—April.

1614 CAPTAIN JOHN SMITH explored coast of and named New England.

NEW NETHERLANDS granted to the Amsterdam Company.—40° to 45° lat. and sea to sea.—October 11.

NEW AMSTERDAM (now New York City) settled by the Dutch.

1615 Fort Orange (now Albany, N. Y.,) settled.

1616 The culture of tobacco began in Virginia.

1619 FIRST REPRESENTATIVE ASSEMBLY in America met at Jamestown, Va.—July 30.

NEGRO SLAVERY introduced at Jamestown by the Dutch.—August.

1620 GREAT PATENT granted to Plymouth Company.—40° to 48° lat. and ocean to ocean.—November 3.

PLYMOUTH, Mass., settled by the Puritans.—December 11.

(Compact signed on the Mayflower before landing.—November 11.)

1621 Treaty with Massasoit, chief of the Wampanoags.—Fifty years' peace.—March 22.

1622 Gorges and Mason's grant between the Merrimac and Kennebec Rivers.

OPECHANCANOUGH'S WAR.—First Indian massacre in Virginia.—347 whites killed.—March 22.

1623 PORTSMOUTH and Dover, N. H., settled by Gorges and Mason.

1625 *Accession of Charles I to the throne of Great Britain.—March 27.

1628 ENDICOTT'S GRANT from the Plymouth Company, from three miles south of the Charles River to three miles north of the Merrimac River, and from ocean to ocean.—March 19.

Salem, Mass., settled by the Massachusetts Bay Company.—Gov. John Endicott.—September 6.

1629 Order of Patroons founded by the Dutch in New Netherlands.

1630 Warwick's Grant, "westward from Narragansett River, 120 miles along the coast, west to the Pacific Ocean."

BOSTON founded by Winthrop.

1631 *Warwick's Grant transferred to Lords Say, Brooke and others.—March 19.

*Mason named his grant New Hampshire.

*Gorges named his grant Maine.

1632 MARYLAND granted to Lord Baltimore.

1633 WINDSOR, Conn., settled by William Holmes, from Plymouth, Mass.

1634 MARYLAND settled at St. Mary's by Calvert.—March 27.

1636 PROVIDENCE, R. I., founded by Roger Williams.

1637 PEQUOT WAR in Connecticut.—First Indian war in New England.

James I.—Continued.

1625

1625.—Charles I, 24 years.

1638 DELAWARE settled near Wilmington by Swedes and Finns.—New Sweden.

New Haven, Conn., settled by Eaton and Davenport.—April 18.

HARVARD COLLEGE founded by bequest of John Harvard, at Cambridge, Mass.—September 14.

1639 *First printing press in America, at Cambridge, Mass.—January.

1641 *New Hampshire settlements united to Massachusetts.

1643 UNITED COLONIES of New England formed.—May 19.

1644 SECOND INDIAN MASSACRE in Virginia.—300 whites killed.—April 18.

1645 CLAIBORNE'S REBELLION in Maryland.—Gov. Calvert fled to Virginia.

1649 *Charles I, King of Great Britain, beheaded.—January 30.

1650 FIRST SETTLEMENT IN NORTH CAROLINA, on the Chowan River, near Edenton.

1653 *Oliver Cromwell appointed Lord Protector of Great Britain.—December 16.

1655 RELIGIOUS WAR in Maryland between Protestants and Catholics.

New Sweden conquered by the Dutch.

1656 Quakers came to Massachusetts.—Cruel treatment by Puritans.

1660 *Monarchy restored in Great Britain.—Charles II as King.—May 29.

*Navigation acts passed restricting colonial trade.

1663 CLARENDON GRANT to Lord Clarendon and others.—March 24.

(This grant extended from 30° to 36° lat. and ocean to ocean.)

Charter of Rhode Island, giving religious liberties, granted.—July 8.

1664 NEW NETHERLANDS granted to the Duke of York and Albany.—March 12.

NEW JERSEY granted to Berkeley and Carteret.—June 24.

Stuyvesant surrendered New Amsterdam (New York City).

Fort Orange, N. Y., named Albany.—September 24.

ELIZABETH, N. J., settled by emigrants from Long Island.

1665 Connecticut and New Haven united under the name of Connecticut.—May.

Second charter of Carolina.—Boundary extended to 29° lat.—June 30.

Clarendon Colony, near Wilmington, N. C., permanently settled.

1670 DETROIT, Mich., settled by the French.

Carteret Colony settled on Ashley River near Charleston, S. C.

1671 Marquette established the mission of St. Ignatius, at Michilimackinac.

1673 Virginia granted to Culpepper and Arlington.

1649

1650

COMMONWEALTH: —Cromwells, 11 years.

STUARTS RESTORED: 1660.—Charles II, 25 years.

THE EIGHT INDIAN FAMILIES.

Algonquins, Iroquois, Dakotas or Sioux, Catawbas, Cherokees, Uchees, Choctaws or Mobilians, and Natchez.

*Not on the map.

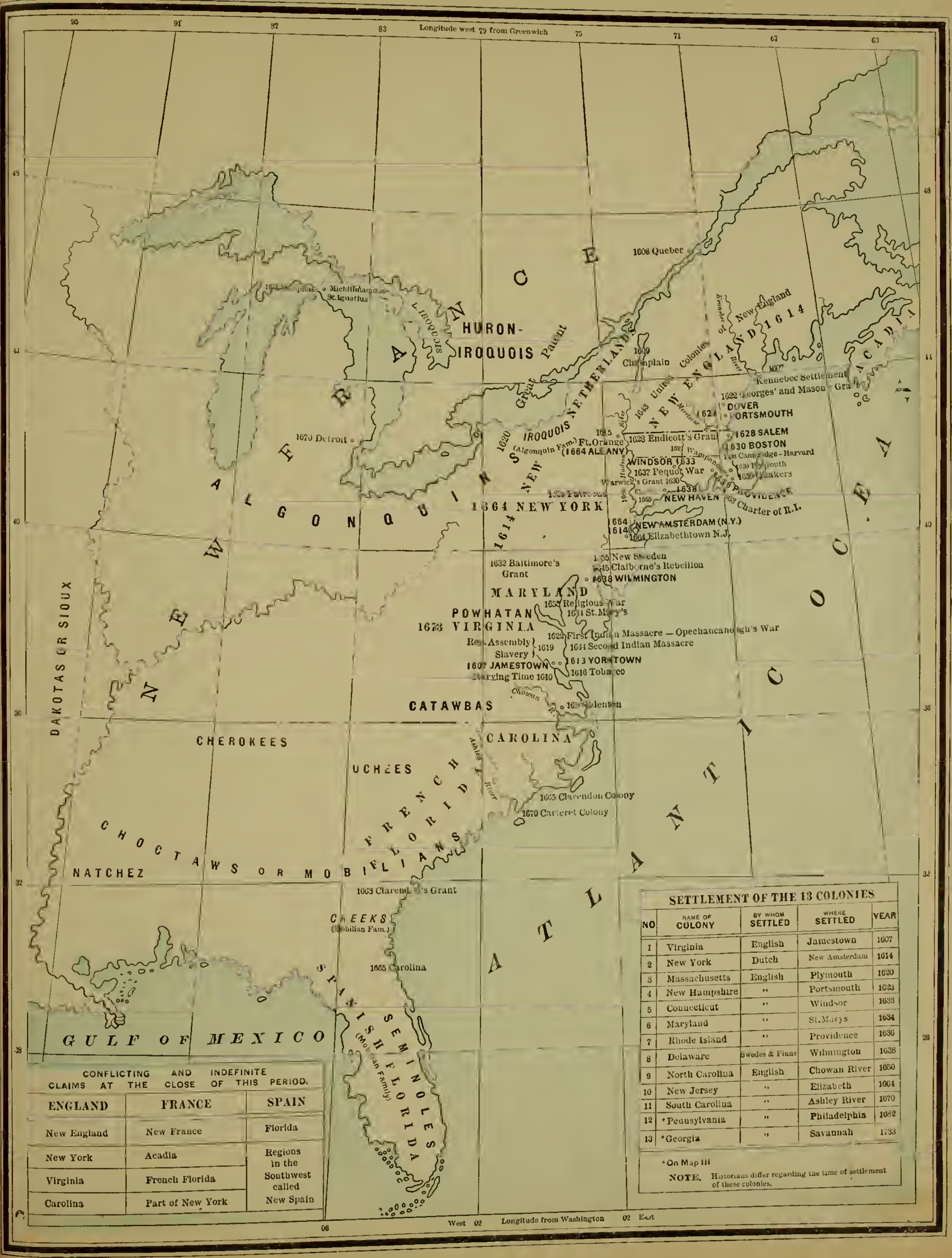

CONFLICTING AND INDEFINITE CLAIMS AT THE CLOSE OF THIS PERIOD.		
ENGLAND	FRANCE	SPAIN
New England	New France	Florida
New York	Acadia	Regions in the Southwest called New Spain
Virginia	French Florida	
Carolina	Part of New York	

SETTLEMENT OF THE 13 COLONIES

NO	NAME OF COLONY	BY WHOM SETTLED	WHERE SETTLED	YEAR
1	Virginia	English	Jamestown	1607
2	New York	Dutch	New Amsterdam	1614
3	Massachusetts	English	Plymouth	1620
4	New Hampshire	"	Portsmouth	1623
5	Connecticut	"	Windsor	1633
6	Maryland	"	St. Marys	1634
7	Rhode Island	"	Providence	1636
8	Delaware	Swedes & Finns	Wilmington	1638
9	North Carolina	English	Chowan River	1650
10	New Jersey	"	Elizabeth	1664
11	South Carolina	"	Ashley River	1670
12	*Pennsylvania	"	Philadelphia	1682
13	*Georgia	"	Savannah	1733

*On Map III

NOTE. Historians differ regarding the time of settlement of these colonies.

PERIOD III. 1673 TO 1773. 100 YEARS.

WARS.

1673 Marquette and Joliet explore the Mississippi River to the Arkansas. 1673
1674 MARQUETTE FOUNDED MISSIONARY STATION at Chicago, Ill.
1675 Marquette founded a mission at Kaskaskia, Ill.
King Philip's War in New England began.
1676 BACON'S REBELLION against Berkeley, in Virginia.—100 years before independence.
QUINQUEPARTITE DEED formed East and West Jersey.—West to the Quakers and east to Carteret.—Dividing line from Little Egg Harbor to lat. 41° 40' on the northernmost branch of the Delaware River.
1680 Charleston, S. C., founded by the removal of the Carteret Colony.
1681 PENNSYLVANIA granted to William Penn, by Charles II.—March 4.
1682 LA SALLE explored the Mississippi to its mouth.—Named Louisiana.
DELAWARE ("the three lower counties") granted to William Penn.—August 24.
PHILADELPHIA founded by William Penn.
1684 *Massachusetts' charter declared null and void by English court.—June 18.
1685 *Accession of James II to the throne of Great Britain.—February 6.
1686 Arrival of Sir Edmund Andros, Governor of all New England.—December 20.
1687 CHARTER OF CONNECTICUT concealed in the Charter Oak at Hartford.—October 31.
1689 *Accession of William III and Mary II to the throne of Great Britain.—February 13.
*KING WILLIAM'S WAR between Great Britain and France.—Lasted 8 years.
1690 Burning of Schenectady, N. Y., by French and Indians.—Feb. 9.
PORT ROYAL taken by the British under Phipps.—May.
1691 *Massachusetts, Plymouth, Maine and Nova Scotia united.—Gov. Phipps.—October 7.
1692 Phipps' witchcraft court at Salem, Mass.
(Twenty persons convicted of witchcraft and put to death.)
1694 *Death of Mary II, Queen of Great Britain.—December 28.
1697 *Treaty of Ryswick closed King William's War.—No change in territory.—October 30.
1699 Captain William Kidd, the pirate, at Gardener's Bay, Long Island.
1702 *Accession of Anne to the throne of Great Britain.—March 8. 1700
*QUEEN ANNE'S WAR began.—Great Britain against France and Spain.—Lasted 11 years.
1704 First permanent newspaper in America, the "Boston News Letter."—April 24.
1710 Port Royal, N. S., captured by the British and named Annapolis.—October 2.
1711 Indian war with the Corees in North Carolina.
1713 Tuscaroras join the Iroquois in New York, making the Six Nations.
*TREATY OF UTRECHT closed Queen Anne's War.—April 11.
(This treaty gave Great Britain the Hudson Bay region, Newfoundland and Acadia.)
1714 *Accession of George I to the throne of Great Britain.—August 1.
1715 Yammassee War in Carolina.
1718 NEW ORLEANS founded by the French under Bienville.
1727 *Accession of George II to the throne of Great Britain.—June 11.
1729 CAROLINA divided.—Clarendon, or middle colony, moved to Charleston.
(Albemarle Colony became North Carolina.
(Carteret Colony became South Carolina.)
1732 WASHINGTON born in Westmoreland County, Va.—February 22.
GEORGIA granted to Oglethorpe.—Included part of Carolina.—June 9.
1733 SAVANNAH, Ga., founded by Oglethorpe.—February 12.
1739 *SPANISH WAR between Great Britain and Spain declared.—October 23.
(This with King George's war lasted 9 years.)
1740 Invasion of Florida by Oglethorpe.
1742 Invasion of Georgia by the Spanish.
1744 *SPANISH WAR merged into KING GEORGE'S WAR.—France allied with Spain.

Charles II.—Continued.
1685.—James II.—3 years.
1688.—Revolution.
1689.—William and Mary.—6 years.
1695.—William.—7 years.
1702.—Anne.—12 years.
BRUNSWICKS:
1714.—George I.—13 years.
1727.—George II.—33 years.

1745 LOUISBURG, the Gibraltar of America, captured by Pepperell.—June 17.
1748 *TREATY OF AIX LA CHAPELLE closed King George's War.—October 18. 1750
(Both parties to restore their respective conquests.)
1749 Ohio Company, of London, received a grant of 6,000,000 acres on Ohio River.
1751 *NEW STYLE Gregorian Calendar adopted by Great Britain.—11 days out, September 3 to 14.
1753 WASHINGTON sent to Ft. Le Bœuf by Gov. Dinwiddie of Virginia.
1754 Washington returned to Williamsburg.—January 6.
*FRENCH AND INDIAN WAR.—Most important of the colonial wars.
WASHINGTON defeated Jumonville at Mountain Meadows.—May 28.
ALBANY CONVENTION adopted plan of union prepared by Franklin.—June 19.
(Plan rejected by the crown and people.)
Washington defeated at Ft. Necessity by De Villiers.—June 3.
1755 ALEXANDRIA CONVENTION, Va.—Colonial governors met Braddock.—April 14.
Ft. Beau Sejour, N. S., surrendered to the British.—June 16.
Ft. Gaspereau surrendered to the British.—June 17.
BRADDOCK'S DEFEAT on the Monongahela River, Pa.—Braddock mortally wounded.—July 9.
Battle of Lake George.—Lyman under Johnson defeated Dieskau.—September 8.
Johnson established Ft. William Henry.—Received a baronetcy and £5,000.
1756 *WAR DECLARED by Great Britain after two years' fighting.—May 18.
MONTCALM captured Oswego, 1,400 men, stores and money.—Aug. 14.
1757 Ft. William Henry surrendered to Montcalm.—August 9.
(Massacre by Indians after Monroe capitulated.)
1758 Lord Howe killed in a fight near Ticonderoga.—July 6.
Abercrombie repulsed by Montcalm at Ticonderoga.—July 8.
LOUISBURG, N. S., taken by Amherst and Boscawen.—July 26.
Ft. Frontenac (now Kingston, Ca.), surrendered to Bradstreet.—August 27.
Grant defeated by Aubrey at Ft. Duquesne.—September 21.
FT. DUQUESNE, Pa., captured by Forbes.—Named Ft. Pitt.—Nov. 25.
1759 FT. NIAGARA surrendered to Johnson.—Death of Prideaux.—July 25.
Battle of Montmorenci, near Quebec.—Montcalm repulsed Wolfe.—July 31.
Crown Point, N. Y., taken by Amherst.—August 4.
PLAINS OF ABRAHAM, QUEBEC.—Wolfe and Montcalm mortally wounded.—September 13.
Quebec surrendered to the British.—September 18.
1760 Cherokee War in Georgia.
Battle of Sillery, Ca.—Dr. Levi attempts to recover Quebec.—Apr. 28.
*Accession of George III to the throne of Great Britain.—Oct. 25.
1762 LOUISIANA ceded to Spain by France.
*Pontiac's conspiracy to unite the Indian nations.
1763 *TREATY OF PARIS closed the French and Indian War.—Feb. 10.
(Practically all territory east of the Mississippi River ceded by France to Great Britain.—Two Islands near Newfoundland and island and town of New Orleans retained by France.)
Florida ceded to Great Britain by Spain, treaty of Paris.—Feb. 10.
East and West Florida established by George III.—October 7.
Pontiac's War broke out.—Ottawas.
Siege of Detroit by the Indians unsuccessful.—May.
1764 St. Louis, Mo., settled by the French.
West Florida extended to the mouth of the Yazoo.—June 6.
*ENGLISH DEBT greatly increased by French and Indian War.
1765 *Stamp Act passed by Parliament.—March 22.
1766 *Stamp Act repealed.—March 19.
1767 *Bill imposing a tax on glass, paper, etc., passed.—June 29.
1770 The Boston Massacre.—March 5.
*All duties except on tea repealed by Parliament.—April 12.

1760.—George III.—60 years.

*Not on the map.

KINDS OF GOVERNMENT IN THE 13 COLONIES AT THE CLOSE OF THIS PERIOD	
New Hampshire	Royal Province
New York	"
New Jersey	"
Virginia	"
North Carolina	"
South Carolina	"
Georgia	"
Maryland	Proprietary
Pennsylvania	"
Delaware	"
Massachusetts	Charter
Rhode Island	"
Connecticut	"

INTER-COLONIAL WARS

YEAR WAR BEGAN	NAME OF WAR	YEAR WAR CLOSED	TREATY CONCLUDED AT	YEARS WAR LASTED	RESULT OF WAR IN THE COLONIES
1689	King William's	1697	Ryswick	8	Each party to have same territory as before the war
1702	Queen Anne's	1713	Utrecht	11	Hudson Bay Region, Newfoundland and Acadia ceded to Great Britain
1739 1744	Spanish King George's	1748	Aix-la-Chapelle	9	Each party to have same territory as before the war
1754	French & Indian	1763	Paris	8	In general terms all territory east of the Mississippi ceded to Great Britain

PERIOD IV. 1773 TO 1789. 16 YEARS.

INDEPENDENCE.

1773 "Boston Tea Party."—Three cargoes of tea destroyed.—December 16.
1774 *Boston Port Bill enacted.—March 25.
GREEN MOUNTAIN BOYS' REBELLION, led by Ethan Allen.
*First Continental Congress met at Philadelphia.—September 5.
*Declaration of rights passed by Congress.—October 14.

1775 BATTLE OF LEXINGTON, Mass.—First blood of the Revolutionary War.—April 19.
Allen and Arnold capture Ticonderoga, N. Y.—May 10.
*Continental Congress met at Philadelphia.—May 10.
Americans capture Crown Point, N. Y.—May 12.
A declaration of independence at Charlotte, Mecklenburgh County, N. C.—May 20.
*Howe, Clinton and Burgoyne arrived at Boston.—May 25.
*Washington elected Commander-in-Chief.—June 15.

BATTLE OF BUNKER HILL.—Death of Gen. Joseph Warren.—June 17.
Montreal surrendered to Montgomery.—November 12.
BATTLE OF QUEBEC.—Death of Montgomery.—December 31.

1776 Norfolk destroyed by Lord Dunmore.—January 1.
*Boston evacuated by British troops.—March 18.
*Resolution for independence offered by Richard Henry Lee.—June 7.
Clinton attacked Col. Moultrie at Sullivan's Island, S. C.—June 28.

DECLARATION OF INDEPENDENCE at Philadelphia.—July 4.—(Thomas Jefferson supposed to be the author.)
BATTLE OF LONG ISLAND, N. Y.—Putnam against Howe.—August 27.
*New York City abandoned by the Americans.—September 15.
BATTLE OF WHITE PLAINS, N. Y.—Howe defeated Washington.—October 28.
Fort Washington captured by Gen. Howe.—November 13.
Fort Lee captured by Cornwallis.—November 20.
*WASHINGTON'S RETREAT through New Jersey.—December.
*General Lee captured in New York by British scouts.—December 13.

BATTLE OF TRENTON, N. J.—Washington captured 1,000 Hessians.—December 26.

1777 Battle of Princeton, N. J.—Cornwallis lost 1,000 men.—January 3.
Tryon's first expedition against Connecticut.—Danbury burned.—April.
Battle of Ridgefield, Conn.—Arnold's bravery.—Wooster's death.—April 27.
Meigs' expedition against the British at Sag Harbor, Long Island.—May 23.
*National flag with 13 stars and stripes, adopted by Congress.—June 4.
LAFAYETTE, DEKALB and party arrive at Georgetown, S. C.—June 15.
Ticonderoga abandoned by the Americans.—July 8.
Battle of Hubberdton, Vt.—Americans defeated.—July 7.
Fort Schuyler besieged by St. Leger.—August.
BATTLE OF ORISKANY, N. Y.—Death of Gen. Herkimer.—August 6.
BATTLE OF BENNINGTON, Vt.—Americans successful.—August 16.
Battle of Brandywine or Chad's Ford, Pa.—Washington and Howe.—September 11.
FIRST BATTLE OF STILLWATER, or Bemis' Heights.—September 19.
Battle of Paoli, Pa.—Midnight defeat of Wayne.—September 21.
Philadelphia entered by the British under Howe.—September 28.
BATTLE OF GERMANTOWN, Pa.—Washington lost 1,000 men.—October 4.
Fts. Clinton and Montgomery, posts in the Highlands, N. Y., captured.—October 6.
SECOND BATTLE OF STILLWATER, or Saratoga.—American victory.—Oct. 7.

SURRENDER OF BURGOYNE to Gates, near Saratoga, N. Y.—October 17. (This surrender the pivotal event of the war.)
Hessians repulsed at Ft. Mercer, N. J.—October 22.
*Articles of Confederation adopted by Congress.—November 15.
Ft. Mifflin abandoned by Americans.—November 16.

VALLEY FORGE, Pa.—American army encamped.—December 19.

1778 *INDEPENDENCE OF THE UNITED STATES acknowledged by France.—Jan. 16.
*Treaty of Alliance with France signed at Paris.—February 6.
Ohio settled at Marietta by a Colony under Rufus Putnam.—April 7.
*British Peace Commission arrived at Philadelphia.—May 31.
*Philadelphia evacuated by Clinton, successor of Howe.—June 18.
Battle of Monmouth Court-house, N. J.—Clinton retreated to New York.—June 28.
WYOMING MASSACRE, Pa., by Tories and Indians.—July 3.
*Articles of Confederation adopted by Congress.—July 9.
Battle of Rhode Island, near Quaker Hill.—August 29.
CHERRY VALLEY MASSACRE, N. Y., by Butler and Brandt.—November 11.
BATTLE OF SAVANNAH.—City captured by the British.—December 29.

1779 Sunbury captured by the British, last American post in Georgia.—January 6.
Battle of Kettle Creek, Ga.—Defeat and death of Col. Boyd (British).—February 14.
Battle of Brier Creek, Ga.—Prevost defeated Ashe.—March 3.
Stony Point and Verplanck's Point, N. Y., captured by the British.—June 1.

George III. 1775 Continued.

*Spain declared war against Great Britain.—June 16.
Stone Ferry, S. C., Americans repulsed.—June 20.
Tryon's expedition against Connecticut.—New Haven plundered.—July.
STONY POINT, N. Y., captured by Wayne.—July 16.
Battle of Penobscot, Me.—Americans defeated by British fleet.—July 25.
British surprised at Paulus Hook (now Jersey City), N. J., by Lee.—August 19.
SULLIVAN'S EXPEDITION against the Indians in New York.—August.
Battle of Chemung Creek, near Elmira, N. Y.—August 29.
Savannah besieged by French and Indians.—September-October.
*JOHN PAUL JONES captured two frigates off the northeastern coast of England.—September 23.
D'ESTANG AND LINCOLN repulsed at Savannah, Ga.—October 9.

1780 Clinton and Arbuthnot besieged Charleston, S. C.—March 19.
Battle of Monk's Corner, S. C.—Tarleton defeated Americans.—April 14.
SURRENDER OF CHARLESTON, S. C., to the British by Lincoln.—May 12.
Tarleton massacred 400 Americans at the Waxhaws, S. C.—May 29.
Battle of Springfield, N. J.—Knyphausen and Greene.—June 23.

ADMIRAL DE TERNAY AND ROCHAMBEAU arrived at Newport, R. I., with 6,000 men.—July 10.
Battle of Rocky Mount, S. C.—American repulse.—July 30.
Battle of Hanging Rock, S. C.—Sumter defeated by the British.—August 6.
BATTLE OF CAMDEN, or Sanders Creek.—Gates lost 1,000 men.—August 18.
Battle of Fishing Creek, S. C.—Sumter defeated by Tarleton.—August 18.

ARNOLD attempted to betray West Point, N. Y., to Sir Henry Clinton.—September 22.
*Andre executed as a spy at Tappan, N. Y.—October 2.
Battle of King's Mountain, N. C.—Ferguson defeated and killed.—October 7.
Battle of Fishdam Ford, S. C.—Sumter defeated Wemys.—November 12.
Battle of Blackstocks, S. C.—Sumter defeated Tarleton.—November 20.

1781 Revolt of American troops at Morristown, N. J.—January 1.
BATTLE OF THE COWPENS.—Tarleton defeated by Morgan.—January 17.
Arnold's depredations at Richmond and other points in Virginia.—January.
RETREAT OF MORGAN AND GREENE through North Carolina to Virginia, pursued by Cornwallis.—February 3-14.
*Ratification of the Articles of Confederation by the States announced.—March 1.

*NEW YORK CESSION to the General Government of territory between Lake Erie and the Cumberland Mountains.—March 1.
(New York the first to cede territory to the United States. She claimed a vast domain covering the Northwest. Not shown on the map.)
Battle of Guilford Court-house, N. C.—Greene repulsed by Cornwallis.—March 15.
BATTLE OF HOBKIRK'S HILL, or second Camden, S. C.—Greene defeated by Rawdon.—April 25.
Battle of Ft. Ninety-six.—Greene repulsed.—June 18.
*Isaac Hayne executed as a traitor by the British at Charleston, S. C.—August 4.
*ARNOLD'S expedition to Connecticut.—Attempt to divert the attention of Washington.
Battle of Ft. Griswold.—New London, Conn., burned by Arnold.—September 6.
BATTLE OF EUTAW SPRINGS, S. C.—Greene closed the campaign in the Carolinas—September 8.
Siege of Yorktown by Washington and Count de Grasse.—October.
SURRENDER OF CORNWALLIS at Yorktown, Va., with 7,000 men.—Oct. 19.

1782 *Preliminary Articles of Peace signed at Paris.—November 30.

1783 Florida re-ceded to Spain by Great Britain.—January 20.
*Cessation of hostilities proclaimed in the American army.—April 11.

DEFINITIVE TREATY OF PEACE signed at Paris (original territory).—September 3.
WASHINGTON resigned his commission at Annapolis, Md.—December 23.
FITCH unsuccessfully applied steam to navigation on the Hudson. (Fitch predicted the present use of steam.)

1784 VIRGINIA CESSION of territory to the General Government.—March 1.
Virginia Reserve, between the Little Miami and Scioto Rivers.

1785 MASSACHUSETTS CESSION of territory to the General Government (between parallels 42°2' 2' and 43° 30').—April 19.

1786 CONNECTICUT CESSION to the General Government (between parallels 41° and 42° 2').—September 14.
(Western or Connecticut Reserve, from Pennsylvania to a line 120 miles west.)
SHAY'S REBELLION in Massachusetts.—War-debt troubles.—Paper money demanded.

1787 TERRITORY NORTHWEST OF THE RIVER OHIO formed by Congress.—July 28.
(The first territorial division formed by the United States.)
SOUTH CAROLINA CESSION.—A strip "12 or 14 miles wide" west to the Mississippi River.—August 19.
*CONSTITUTION agreed upon by convention at Philadelphia.—September 17.

1788 *CONSTITUTION ratified by the requisite number of States.

*Not on the map.

THE CONSTITUTION WAS RATIFIED BY

Delaware	Dec. 7, 1787
Pennsylvania	" 12, "
New Jersey	" 18, "
Georgia	Jan. 2, 1788
Connecticut	" 9, "
Massachusetts	Feb. 6, "
Maryland	April 28, "
South Carolina	May 23, "
New Hampshire	June 21, "
Virginia	" 25, "
New York	July 26,
(After the government went into operation.)	
North Carolina	Nov. 21, 1789
Rhode Island	May 29, "

PRESIDENTS OF CONGRESS BEFORE THE CONSTITUTION WENT INTO OPERATION.

NAME	STATE	YEAR
Peyton Randolph	Va.	1774
Henry Middleton	S.C.	"
Peyton Randolph	Va.	1775
John Hancock	Mass.	"
Henry Laurens	S.C.	1777
John Jay	N.Y.	1778
Samuel Huntington	Conn.	1779
Thomas McKean	Pa.	1781
John Hanson	Md.	"
Elias Boudinot	N.J.	1782
Thomas Mifflin	Pa.	1783
Richard Henry Lee	Va.	1784
John Hanock	Mass.	1785
Nathaniel Gorham	"	1786
Arthur St.Clair	Pa.	1787
Cyrus Griffin	Va.	1788

PERIOD V. 1789 TO 1845. 56 YEARS.

CONSTITUTION.

1789 FIRST CONGRESS under the Constitution met at New York.—March 4.
*WASHINGTON inaugurated President.—April 30.

1790 NORTH CAROLINA CESSION of territory to the General Government.—February 25.
Territory south of the River Ohio formed.—May 26.
District of Columbia located and bounded.—July 16.
Harmer defeated by Little Turtle at Maumee Ford, now Ft. Wayne, Ind.—October 22.
*FIRST TEN AMENDMENTS to the Constitution proclaimed in force.—December 15.

1791 Vermont admitted into the Union.—Generally laid down as part of New York.—March 4.
United States Bank established at Philadelphia.—February 25.
St. Clair defeated by the Indians in Ohio.—November 4.

1792 Kentucky admitted into the Union.—June 1.

1793 *Washington began second presidential term.—March 4.

1794 Wayne's campaign against the Indians in Ohio.
Whisky insurrection in Pennsylvania.—Opposition to duties on liquors.
*JAY'S TREATY with Great Britain at London.—November 19.

1795 *WAYNE'S TREATY with the Indians at Greenville, Ohio.—August 3.
*Treaty of Peace with Algiers.—November 28.

1796 Tennessee admitted into the Union.—June 1.

1797 *JOHN ADAMS inaugurated President.—March 4.

1798 *ELEVENTH AMENDMENT to the Constitution declared in force.—January 8.
Mississippi Territory formed.—April 7.
*Washington accepted an appointment as general-in-chief.—July 13.

1799 WASHINGTON died at Mt. Vernon, Va., aged 67 years.—December 14.

1800 Indiana Territory formed.—July 4.
Louisiana ceded to France by Spain by secret treaty.—October 1.
SEAT OF GOVERNMENT removed to Washington, D. C.—Congress met November 17.

1801 *THOMAS JEFFERSON inaugurated President.—March 4.
*Tripoli declared war against the United States.—June 10.
MILITARY ACADEMY established at West Point, N. Y.—March 10.

1802 GEORGIA CESSION of territory to the General Government.—April 24.
Ohio admitted into the Union.—November 22.

1803 LOUISIANA ceded to the United States (see also Map VI.) by France for 80.000,000 francs.—April 30.
(By this cession the United States claimed to the present western boundary of Florida.)

1804 *The Philadelphia destroyed by Decatur at Tripoli.—February 16.
Duel between Hamilton and Burr at Hoboken, N. J.—July 11.
*TWELFTH AMENDMENT to the Constitution declared in force.—September 25.
Orleans Territory formed. (See also Map VI.)—October 1.
District of Louisiana formed. (Same as Louisiana cession less Orleans Territory. See Map VI.)—October 1.

1805 Louisiana Territory formed. (Same as District of Louisiana. See Map VI.)—March 3.
*Jefferson began second presidential term.—March 4.
*Treaty of peace concluded with Tripoli.—June 4.
Michigan Territory formed.—June 30.

1806 *BONAPARTE'S BERLIN DECREE.—November 21.

1807 *BRITISH "ORDERS IN COUNCIL" requiring goods to land in Great Britain.—January 7.
Aaron Burr tried for treason at Richmond, Va.—Acquitted September 1.
FULTON successfully applied steam to navigation on the Hudson.—September 14.
The Chesapeake attacked by the Leopard off the coast of Virginia.—June 22.
*BRITISH "ORDERS IN COUNCIL" prohibited trade with France and allies.—November 17.
*BONAPARTE'S MILAN DECREE prohibited trade with English colonies.—December 17.

1808 *BONAPARTE'S BAYONNE DECREE ordered seizure of United States vessels.—April 17.

1809 *Non-Intercourse Act prohibiting trade with Great Britain and France passed.—February 27.
Illinois Territory formed.—March 1.
*JAMES MADISON inaugurated President.—March 4.

1810 *BONAPARTE'S RAMBOUILLET DECREE.—132 American vessels seized and sold.—March 23.

1811 *George, Prince of Wales, appointed regent of Great Britain.—February 3.
BATTLE between the President and Little Belt off Virginia.—May 16.
BATTLE OF TIPPECANOE, Ind.—Harrison defeated the Indians.—November 7.

1812 Louisiana admitted into the Union. (See also Map VI.)—April 30.
*WAR WITH GREAT BRITAIN proclaimed by the United States.—June 19.
HULL'S EXPEDITION against Ft. Malden, Ca.—July.
Ft. Mackinaw captured by British and Indians.—July 17.
First battle of Brownstown, Mich.—British defeated Van Horn.—August 5.
Second battle of Brownstown, or Manangua.—Americans victorious.—August 9.
*British sloop Alert taken by the Essex off Newfoundland.—August 13.
HULL'S SURRENDER of the fort and city of Detroit.—August 16.
THE GUERRIERE, a British frigate, captured by the Constitution off Massachusetts.—August 19.
BATTLE OF QUEENSTON, Ca.—Van Rensselaer wounded.—Brock killed.—October 13.
BATTLE OF LEWISTON, N. Y.—Cowardly conduct of American militia.—October 13.
British ship Poictiers captured the Frolic and Wasp off North Carolina.—October 18.
*British ship Macedonia captured by the United States off Canary Islands.—October 25.
Missouri Territory formed. (Same as Louisiana Territory. See Map VI.) December 7.
*British frigate Java captured by the Constitution off Bahia, Brazil.—December 29.

1813 BATTLE OF FRENCHTOWN, Mich.—Winchester defeated by Proctor.—January 22.
British brig Peacock captured by the Hornet off Demarara, South America.—February 24.
*Madison began second presidential term.—March 4.
BATTLE OF YORK, Ca. (now Toronto).—Explosion of British magazine.—April 27.
FT. MEIGS besieged by 2,000 British and Indians under Proctor.—May 1.
(Gen. Clay with 1,200 Kentuckians dispersed besiegers.—May 5.)
Prevost makes an unsuccessful attack on Sackett's Harbor.—May 29.
THE CHESAPEAKE, Captain Lawrence, captured by the Shannon in Massachusetts Bay.—June 1.
DEFENSE OF FT. STEPHENSON, Ohio (now Lower Sandusky), by Maj. Crogan.—August 3.
*American brig Argus captured by the Pelican in the English Channel.—August 14.

1813 THE CREEK WAR.—Massacre of Ft. Mimms, Ala.—August 30.
British brig Boxer captured by the Enterprise off Maine.—September 5.
PERRY'S VICTORY at the west end of Lake Erie.—September 10.
(Perry, 9 vessels, 54 guns. Barclay, 6 vessels, 63 guns.)
BATTLE OF THE THAMES, or MORAVIAN TOWNS, Ca.—October 5.
(Tecumseh killed and the Indian confederacy broken.)
Battle of Talladega, Ala.—Jackson defeated the Creeks.—November 9.
BATTLE OF CRYSLER'S FIELD, Ca.—British repulsed.—November 11.
*Porter made a successful cruise on the Pacific with the Essex.

1814 BATTLE OF TOHOPEKA, OR HORSE SHOE BEND, Ala.—Last of the Creek War.—March 27.
*American frigate Essex captured by the Phœbe and Cherub off Chili.—March 28.
Wilkinson repulsed at La Colle Mill, Ca., on the Richelieu River.—March 30.
British brig Epervier captured by the Peacock off Florida.—April 29.
*British sloop Reindeer captured by the Wasp near the British Channel.—June 28.
GENERALS SCOTT AND RIPLEY captured Ft. Erie, Ca.—July 3.
BATTLE OF CHIPPEWA, Ca.—Scott defeated Riall.—July 5.
BATTLE OF LUNDY'S LANE, Ca.—The most obstinate of the war.—July 25.
(Drummond, British, and Brown, Scott and Jesup, Americans, wounded.)
FIRST BATTLE OF FT. ERIE.—Drummond with 5,000 men repulsed.—August 15.
Ross dispersed Americans at Bladensburg, Md.—August 24.
WASHINGTON, D. C., captured by Ross.—Public buildings burned.—August 24.
BATTLE OF LAKE CHAMPLAIN.—Downie, British, surrendered his fleet to McDonough.—September 11.
BATTLE OF PLATTSBURG, N. Y.—Prevost, British, defeated by McComb.—September 11.
Ross defeated Americans at North Point, Md.—Death of Ross.—September 12.
Brooks bombarded Ft. McHenry, Md., without success.—September 13.
British bombarded Ft. Boyer, Mobile Bay, without success.—September 15.
SECOND BATTLE OF FT. ERIE.—Brown dispersed besiegers.—September 17.
Jackson drove the British from Pensacola, Fla.—November 7.
AMERICAN FLOTILLA surrendered to the British at Lake Borgne, La.—December 14.
Convention at Hartford, Conn., opposed to the war.—December 15.
*Battle nine miles from New Orleans, La.—Jackson retired to intrenchments.—December 23.
*TREATY OF GHENT, Belgium (peace), signed.—December 24.

1815 BATTLE OF NEW ORLEANS.—14 days after treaty of peace.—January 8.
(Packenham lost 2,000 men and was killed.—The Americans lost 7 men.)
British squadron captured the frigate President off New Jersey.—Jan. 15.
*British Cyane and Levant captured by Constitution off Madeira Islands.—February 20.
*War against Algiers declared by Congress.—March 3.
*British brig Penguin captured by the Hornet off Brazil.—March 23.

1816 *Bank of the United States re-chartered for 20 years.—Capital $35,000,000.—April 10.
Indiana admitted into the Union.—December 11.

1817 Alabama Territory formed. (Same as present State of Alabama).—March 3.
*JAMES MONROE inaugurated President.—"Era of good feeling."—March 4.
Seminoles and Creeks began depredations in Georgia and Alabama.
Mississippi admitted into the Union.—December 10.

1818 Jackson seized Spanish forts in Florida.
Joint occupation of Oregon by Great Britain and the United States agreed upon.—42° to 54° 40′ latitude. (See Map VI.)
Pensacola, Fla., seized by Jackson.—Spanish officials sent to Cuba.—May 25.
Illinois admitted into the Union.—December 3.

1819 FLORIDA ceded to the United States by Spain.—February 22.
Arkansaw Territory formed. (See Map VI.)—July 4.
Alabama admitted into the Union.—December 14.

1820 *Accession of George IV to the throne of Great Britain.—January 29.
*MISSOURI COMPROMISE passed.—Slavery prohibited north of parallel from south boundary of Missouri to Pacific Ocean, but established in Missouri.—March 3.
Maine admitted into the Union.—March 15.

1821 Mexico became independent of Spain.—(See Map VI.)—February 24.
*Monroe began second presidential term.—March 5.
Missouri admitted into the Union. (See Map VI.)—August 10.

1823 Florida Territory formed.—March 3.
*"MONROE DOCTRINE" enunciated in the annual message.—December 2.

1824 *LAFAYETTE visited the United States.—August 15.

1825 *JOHN QUINCY ADAMS inaugurated President.—"Era of prosperity."—March 4.

1826 *Death of two ex-Presidents.—Adams and Jefferson.—July 4.

1829 *ANDREW JACKSON inaugurated President.—March 4.
PARTISAN APPOINTMENTS in the civil service began.

1830 *Accession of William IV to the throne of Great Britain.—June 26.
PETER COOPER'S ENGINE.—B. & O. R. R., the first to transport passengers.—August 28.

1831 *Death of ex-President Monroe.—July 4.

1832 BLACK HAWK WAR in Wisconsin and Illinois.
"Nullification" in South Carolina.—Convention met at Columbia.—Oct. 25.

1833 *Jackson began second presidential term.—March 4.

1834 Indian country formed. (See Note Period VI.)—June 30.

1835 *SEMINOLE WAR began in Florida.
Gen. Thompson and others killed at Ft. King, Fla.—December 28.
Major Dade and 100 men massacred in Florida.—December 28.

1836 Texas became independent of Mexico. (See Map VI.)—April 22.
Arkansas admitted into the Union. (See Map VI.)—June 15.
Wisconsin Territory formed. (See Map VI.)—July 3.
CREEK WAR began in Georgia.

1837 Michigan admitted into the Union.—Doubled the original 13.—January 26.
*MARTIN VAN BUREN inaugurated President.—March 4.
*Accession of Victoria to the throne of Great Britain.—June 20.
Battle of Okeechobee, Fla.—Taylor defeated the Indians.—December 25.

1838 Canadian rebellion.—Attempt to gain independence.
Iowa Territory formed. (See Map VI.)—July 3.

1841 *WILLIAM HENRY HARRISON inaugurated President.—March 4.
*DEATH OF PRESIDENT HARRISON.—April 4.
*JOHN TYLER inaugurated President.—April 6.

1842 *Close of the Seminole War.—Peace proclaimed.—August 14.
DORR'S REBELLION in Rhode Island.—Attempt to obtain a constitution.

1844 MORSE'S TELEGRAPH established between Baltimore and Washington.

1845 Florida admitted into the Union.—March 3.
Iowa admitted into the Union. (See Map VI.)—March 3.

George III.—Continued.
1811.—Prince of Wales Regent.
1820.—George IV.—10½ years.
1830.—William IV.—7 years.
1837.—Victoria.

ADMINISTRATIONS:
1789.—Washington, 2 terms.
1797.—John Adams. 1801.—Jefferson, 2 terms.
1809.—Madison, 2 terms.
1817.—Monroe, 2 terms.
1825.—John Q. Adams.
1829.—Jackson, 2 terms.
1837.—Van Buren.
1841.—Harrison.—Tyler.

* Not on the map.

ADMITTED INTO THE UNION DURING THIS PERIOD		
Order of Admission	NAME of STATE	Date of Admission
1 – 14	Vermont	Mar.4,1791
2 – 15	Kentucky	June 1,1792
3 – 16	Tennessee	" 1796
4 – 17	Ohio	Nov.29,1802
5 – 18	Louisiana	Apr.30,1812
6 – 19	Indiana	Dec.11,1816
7 – 20	Mississippi	" 10,1817
8 – 21	Illinois	" 3,1818
9 – 22	Alabama	" 14,1819
10 – 23	Maine	Mar.15,1820
11 – 24	Missouri	Aug.10,1821
12 – 25	Arkansas	June 15,1836
13 – 26	Michigan	Jan.26,1837
14 – 27	Florida	Mar.3,1845

ADMINISTRATIONS DURING THIS PERIOD				
No.	Name of President	Time Served	Period of Service	Name of Vice President
1	George Washington	2 Terms	1789-1797	John Adams
2	John Adams	1 Term	1797-1801	Thomas Jefferson
3	Thomas Jefferson	2 Terms	1801-1809	Aaron Burr George Clinton
4	James Madison	"	1809-1817	George Clinton Elbridge Gerry
5	James Monroe	"	1817-1825	Danl.D.Tompkins
6	John Q.Adams	1 Term	1825-1829	John C.Calhoun
7	Andrew Jackson	2 Terms	1829-1837	John C.Calhoun Martin Van Buren
8	Martin Van Buren	1 Term	1837-1841	Richard M.Johnson
9	Wm.H.Harrison	1 Month	1841	* John Tyler
10	John Tyler	3 y.11 m.	1841-1845	• Samuel L.Southard • Willie P.Mangum

• President *Pro tem.* of the senate—would have become acting president in case of the death of the president

PERIOD VI. 1845 TO 1860. 15 YEARS.

DISSENSION.

1845.—Polk.

Victoria—Continued.

1845 *James K. Polk inaugurated President.—March 4.
*Naval Academy opened at Annapolis, Md.—October 10.
*Gun Cotton invented.
Texas admitted into the Union.—December 29.

1846 MEXICAN WAR.—Thornton's party captured east of the Rio Grande.—April 26.
Fort Brown bombarded from Matamoras.—May 3–9.
Taylor marched from Point Isabel to relieve Ft. Brown.—May 7.
Battle of Palo Alto.—Taylor defeated 6,000 Mexicans under Arista.—May 8.
Battle of Resaca de la Palma.—Taylor captured La Vega.—May 9.
Congress declared war to exist by act of Mexico.—May 13.
Matamoras captured by Taylor.—May 18.
Oregon boundary established by treaty with Great Britain.—June 15.
Fremont defeated Californians at Sonoma, Cal.—June 25.
Kearney's March from Ft. Leavenworth, Kan., began.—June 30.
California declared independent by American settlers at Sonoma.—July 4.

Monterey, Cal., captured by Com. Sloat.—July 7.
California declared a part of the United States at Monterey.—July 7.
Yerba Buena, Cal. (now San Francisco), captured by Com. Montgomery.—July 9.
Com. Stockton arrived at Monterey, Cal.—July 23.
*Wilmot Proviso offered, prohibiting slavery in acquired territory.—August 8.
Santa Fe, N. M., occupied by Kearney.—August 18.
Monterey, Mex., under Ampndia, captured by Taylor.—September 24.
Doniphan's March from Santa Fe to Saltillo.
Tampico, Mex., possessed by Com. Connor.—November 14.
Battle of Bracito, N. M.—Doniphan victorious.—December 25.
El Paso, Mex., occupied by Doniphan.—December 27.
Iowa re-admitted into the Union with present boundaries.—December 28.

1847 Battle of San Gabriel River, Cal.—Kearney defeated Californians.—January 8.
Yerba Buena named San Francisco.—January.

BATTLE OF BUENA VISTA.—Taylor's last battle.—Santa Anna defeated.—February 23.
Battle of Sacramento, Mex.—Doniphan victorious.—February 28.
VERA CRUZ and Ft. San Juan d'Ulloa surrendered to Scott.—March 27.
Battle of Cerro Gordo Pass.—Scott defeated Santa Anna.—April 18.
Puebla taken without a battle.—Scott remained three months.—May 15.
Mormons under Brigham Young arrived at Salt Lake Valley.—July 24.
Battle of Contreras.—Mexicans defeated in twenty minutes.—August 20.
Battle of Cherubnsco.—Mexicans retreated.—August 20.
Worth captured Molino del Rey, outer defense of Chapultepec.—September 8.
Fortress of Chapultepec captured.—September 13.

1847 CITY OF MEXICO entered by Americans under Scott.—September 14.
Lane defeated Santa Anna at Huamantla.—October 9.

1848 Gold discovered on a branch of the Sacramento, Cal.—January 19.
TREATY OF PEACE signed at Guadaloupe Hidalgo.—Feb. 2.
("First Mexican Cession" ceded to the United States.)
*John Quincy Adams died.—February 20.
Wisconsin admitted into the Union.—May 29.
Oregon Territory formed.—August 14.
*Ex-President Van Buren first candidate of the Free Soil Party.

1849.—Taylor.

1849 Minnesota Territory formed.—March 3.
*Zachary Taylor inaugurated president.—March 5.

1850.—Fillmore.

1850 *Death of President Taylor.—July 9.
*Millard Fillmore inaugurated President.—July 10.
*COMPROMISE OF 1850, or "Omnibus Bill" passed.—September 9.
(Repealed Missouri Compromise of 1820.)
California admitted into the Union.—September 9.
Utah Territory formed.—September 9.
*Fugitive slave law passed.—September 12.
*Slave Trade prohibited in the District of Columbia.—September 17.
Texas Cession of Territory to the General Government.—November 25.
Present Unorganized Territory a part of the Texas Cession.—November 25.
New Mexico Territory formed.—December 13.

1853.—Pierce.

1853 Washington Territory formed.—March 2.
*Franklin Pierce inaugurated President.—March 4.
*Death of Vice-President William R. King at Cahawba, Ala.—April 18.
Gadsden Purchase from Mexico.—December 30.

1854 KANSAS-NEBRASKA BILL, repealing Compromise of 1850, passed.—March 3.
Kansas Territory formed.—May 30.
Nebraska Territory formed.—May 30.
*Ostend Manifesto issued by American ministers.—October 21.

1855 *Kansas troubles.—Emigration from slave and free States.
*Niagara Suspension Bridge completed.

1857.—Buchanan.

1857 *James Buchanan inaugurated President.—March 4.
*DRED SCOTT DECISION.—Opinion delivered by Chief Justice Taney.—March 6.
Trouble with Mormons in Utah.—Military sent by the United States.

1858 Minnesota admitted into the Union.—May 11.
*First Message by the Atlantic Cable.—August 16.

1859 Oregon admitted into the Union.—February 14.
John Brown seized United States Arsenal at Harper's Ferry. (See Map VII.)—October 16.
*Victoria Bridge, Montreal, opened.

NOTE.—In 1834 Missouri Territory became the Indian Country. That part of the Territory east of the Missouri and White Earth Rivers, except a parcel in the Northwestern part of the present State of Missouri, as shown on the map, was annexed to Michigan Territory. These changes could not be shown by the parallel lines without confusion. (See Map VI and Table following Map VIII.)

*Not on the Map.

ADMINISTRATIONS DURING THIS PERIOD.

NO.	NAME OF PRESIDENT	TIME SERVED	PERIOD OF SERVICE	NAME OF VICE-PRESIDENT
11	James K. Polk	1 Term	1845-1849	Geo. M. Dallas
12	Zachary Taylor	1 yr. 4 mo.	1849-1850	Millard Fillmore
13	Millard Fillmore	2 yr. 8 mo.	1850-1853	* William R. King
14	Franklin Pierce	1 Term	1853-1857	William R. King * Jesse D. Bright * David R. Atchison
15	James Buchanan	1 Term	1857-1861	John C. Breckenridge

* President *pro tem.* of the Senate, would have become acting president in case of the death of the president.

ADMITTED INTO THE UNION DURING THIS PERIOD.

ORDER OF ADMISSION	NAME OF STATE	DATE OF ADMISSION
15-28	Texas	Dec. 29, 1845
16-29	* Iowa	Dec. 28, 1846
17-30	Wisconsin	May 29, 1848
18-31	California	Sept. 9, 1850
19-32	Minnesota	May 11, 1858
20-33	Oregon	Feb. 14, 1859

• Admitted with different boundaries '49

PERIOD VII. 1860 TO 1865. 5 YEARS.

SECESSION.

Buchanan—Continued. Victoria—Continued. 1861.—Lincoln.

1860 SOUTH CAROLINA seceded.—(For seceding States see table on map)—December 20.

1861 Star of the West fired upon off Charleston Harbor.—January 9.
Kansas admitted into the Union.—January 29.
CONFEDERATE GOVERNMENT organized at Montgomery, Ala.—February 8.
*JEFFERSON DAVIS, president; ALEXANDER H. STEPHENS, vice-president.—February 9.
Colorado Territory formed.—(See Map VIII.)—February 28.
Dakota Territory formed.—(See Map VIII.)—March 2.
Nevada Territory formed.—(See Map VIII.)—March 2.
*ABRAHAM LINCOLN inaugurated president.—March 4.
FT. SUMTER, S. C., bombarded by Beauregard.—April 12.
United States arsenal at Harper's Ferry destroyed by Federals.—April 18.
Gosport navy-yard destroyed by Federals (Norfolk, Va.)—April 20.
Battle of Philippi, W. Va.—Confederate defeat.—June 3.
BATTLE OF BIG BETHEL, Va.—Pierce defeated.—June 10.
Battle of Romney, Va.—Federal victory.—June 11.
Battle of Boonville, Mo.—Lyon Victorious.—June 17.
Battle of Carthage, Mo.—Gov. Jackson and Sigel.—Indecisive.—July 5.
Battle of Rich Mountain, W. Va.—Rosecrans victorious.—July 11.
Battle near Centreville, Va.—July 18.
CONFEDERATE CAPITAL changed to Richmond, Va.—July 20.
BATTLE OF BULL RUN, Va.—McDowell defeated.—July 21.
Battle of Dug Spring, Mo.—Lyon victorious.—August 2.
Battle of Wilson's Creek, Mo.—Lyon killed.—August 10.
BATTLE OF HATTERAS INLET, N. C.—Federal victory.—August 28-29.
Columbus, Ky., seized and fortified by Confederates.—September 4.
Grant occupied Paducah, Ky.—September 6.
BATTLE OF LEXINGTON, Mo.—Price defeated Mulligan.—September 17-20.
BATTLE OF BALL'S BLUFF OR EDWARDS' FERRY.—Baker killed.—October 21.
*Scott retired and McClellan appointed general-in-chief.—November 1.
Battle of Port Royal Entrance, S. C.—Federals victorious.—November 7.
Battle of Belmont, Mo.—Grant and Polk.—Indecisive.—November 7.
*MASON AND SLIDELL taken from the Trent.—November 8.

1862 Battle of Mill Springs, Ky.—Thomas victorious.—January 19-20.
Ft. Henry, Tenn., captured by Foote.—February 6.
Battle of Roanoke Island, N. C.—Burnside victorious.—February 8.
FT. DONELSON, Tenn., surrendered to Grant.—February 16.
Battle of Pea Ridge, Ark.—Curtis victorious.—March 6-8.
THE VIRGINIA (Merrimac) destroyed the Cumberland and Congress at Hampton Roads, Va.—March 8.
BATTLE BETWEEN THE VIRGINIA AND MONITOR at Hampton Roads, Va.—March 9.
Battle of New Madrid, Mo.—Pope victorious.—March 14.
Battle of New Bern, N. C.—Burnside victorious.—March 14.
Battle near Winchester, Va.—Shields victorious.—March 23.
BATTLE OF PITTSBURG LANDING OR SHILOH, Tenn.—Grant defeated Beauregard.—A. S. Johnson killed.—20,000 men lost.—April 6-7.
ISLAND No. 10, with 6,000 men, captured by Foote and Pope.—April 7.
Battle of Ft. Pulaski, Ga.—Gilmore victorious.—April 10-12.
FARRAGUT'S FLEET passed Fts. Jackson and St. Philip, La.—April 24.
NEW ORLEANS, La., captured by Farragut's fleet.—April 25.
New Orleans, La., occupied by Federals under Butler.—May 1.
Battle of Williamsburg, Va.—McClellan victorious.—May 5.
Norfolk, Va., captured by Wool.—May 10.
Hanover Court-house, Va., captured by Fitz John Porter.—May 27.
Beauregard evacuated Corinth, Miss.—May 27.
BATTLES OF SEVEN PINES AND FAIR OAKS, Va.—McClellan victorious.—May 31 and June 1.
*LEE appointed to chief command of the Confederate army.—June 3.
Gunboat fight near Ft. Pillow, Tenn.—June 4.
Davis, successor of Foote, captured Memphis, Tenn.—June 6.
SEVEN DAYS' BATTLES in Virginia.—McClellan and Lee.—June 26 to July 1. (Mechanicsville, June 26; Gaines' Mill, 27; Chickahominy, 28; Savage's Station, 29; White Oak Swamp, 29-30; Glendale, 30; Malvern Hill, July 1.)
Battle of Cedar Mountain, Va.—Jackson victorious.—Winder killed.—August 9.
*Sioux war in Minnesota began.—August.
POPE'S BATTLES, between Manassas and Washington, D. C.—August 26 to September 1.
(The more important were: Groveton, August 29; second Bull Run, 30; Chantilly, September 1.—Victorious campaign for Lee.—Kearney and Stevens killed.)
Battle of Richmond, Ky.—Kirby Smith victorious.—August 30.
INVASION OF MARYLAND by Lee.—Crossed the Potomac near Point of Rocks.—September 4-7.
BATTLE OF SOUTH MOUNTAIN, Md.—McClellan victorious.—September 14.
HARPER'S FERRY, with 12,000 men, surrendered to Jackson by Miles.—September 15.
BATTLE OF ANTIETAM, Md.—McClellan and Lee.—September 17.
Munfordsville, Ky., captured by Confederates.—September 17.
Battle of Iuka, Miss.—Rosecrans victorious.—September 19-20
BATTLE OF CORINTH, Miss.—Rosecrans victorious.—October 3-4.
Battle of Perryville, Ky.—Unsuccessful attack by Bragg.—October 8.
Battle of Prairie Grove, Ark.—Blunt victorious.—December 7.
BATTLE OF FREDERICKSBURG, Va.—Lee victorious.—Federals lost 12,000 men.—December 13.
Battle of Kinston, N. C.—Foster victorious.—December 14.
BATTLE OF STONE RIVER OR MURFREESBORO', Tenn.—December 31 to January 3. (One of the fiercest of the war.—Rosecrans victorious.)

1863 *EMANCIPATION PROCLAMATION issued by Lincoln.—January 1.
Battle of Ft. Hindman or Arkansas Post.—McClernand victorious.—Jan. 11.
SECOND EXPEDITION TO THE YAZOO.—Grant arrived at Young's Point, La.—February 2.
Arizona Territory formed.—(See Map VIII.)—February 24.
*NATIONAL BANK Act Approved.—February 25.
Idaho Territory formed.—(See Map VIII.)—March 3.
THIRD EXPEDITION TO THE YAZOO, under Porter.—March 15.

1863 Ft. Sumter, S. C. bombarded by the Federals—Dupont unsuccessful.—April 7.
Grierson's cavalry raid through Mississippi—Left La Grange, Tenn., April 17.
Battle of Port Gibson, Miss.—McClernand victorious.—May 1.
BATTLE OF CHANCELLORSVILLE, Va.—Lee victorious.—Federals lost 18,000 men.—May 2-3.
BATTLE OF FREDERICKSBURG, Va.—Early victorious.—May 3-4.
Battle of Raymond, Miss.—McPherson victorious.—May 12.
Battle of Big Black River, Miss.—McClernand victorious.—May 17.
Battle of Vicksburg, Miss.—Federals repulsed.—May 22.
Battle of Port Hudson, La.—Federals repulsed.—May 27.
Battle of Brandy Station, Va., by cavalry.—Gregg victorious.—June 9
*MARYLAND AND PENNSYLVANIA invaded by Lee.—June.
West Virginia admitted into the Union.—June 19.
Morgan's raid.—Crossed the Cumberland River near Burksville, Ky.—June 27.
BATTLE OF GETTYSBURG, Pa.—Meade and Lee.—50,000 men lost.—July 1-3.
Battle of Helena, Ark.—Attack by Holmes repulsed.—July 4.
SURRENDER OF VICKSBURG to Grant by Pemberton.—July 4.
PORT HUDSON, La., surrendered to Banks.—July 8.
*Riots in New York City.—opposition to the draft.—July 13-16.
Jackson, Miss., destroyed by Sherman.—July 16.
Ft. Wagner, S. C., captured by Federals.—September 6.
Chattanooga, Tenn., occupied by Crittenden.—September 8.
Little Rock, Ark., occupied by Steele.—September 10.
BATTLE OF CHICKAMAUGA, Ga.—Bragg victorious.—Rosecrans lost 16,000 men.—September 19-20.
BATTLES OF CHATTANOOGA AND LOOKOUT MOUNTAIN.—Federals defeat Bragg.—November 23-25.
Battle of Knoxville, Tenn.—Longstreet raised the siege.—December 4.

1864 Sherman's raid from Vicksburg.—reached Meridian, Miss.—February 14.
Battle of Olustee or Ocean Pond, Fla.—Finnegan defeated Seymour.—February 20.
BANKS' RED RIVER EXPEDITION moved up the river.—March 12.
Battle of Mansfield or Sabine Cross-roads.—Banks defeated.—April 8.
Battle of Pleasant Hill, La.—Banks victorious.—April 9.
Battle of Ft. Pillow, Tenn.—Captured by Forrest.—April 13.
Plymouth, N. C., surrendered to Confederates under Hoke.—April 20.
Bermuda Hundred seized and intrenched by Butler.—May 5.
BATTLES OF THE WILDERNESS.—Between Grant and Lee.—30,000 men lost.—May 5-7.
SHERMAN'S GEORGIA CAMPAIGN, with 110,000 men began from Chattanooga, Tenn.—May 7.
BATTLE OF SPOTTSYLVANIA COURT-HOUSE, Va.—20,000 men lost.—May 10.
BATTLE OF RESACA, Ga.—Sherman defeated Johnston.—May 13-15.
Battle of Newmarket, Va.—Sigel defeated.—May 15.
BATTLES OF NORTH ANNA, Va.—Federals victorious.—May 23-27.
Montana Territory formed.—(See Map VIII.)—May 26.
Battle of Dallas, Ga.—Sherman victorious.—May 25-28.
Battle of Tolopotomoy Creek, Va.—May 30.
BATTLE OF COLD HARBOR, Va.—Grant repulsed by Lee.—June 1-3.
BATTLE OF PETERSBURG, Va.—Grant repulsed.—10,000 men lost.—June 16-18.
Siege of Petersburg, Va., by Grant began.—June 18.
*THE ALABAMA sunk by the Kearsarge off Cherbourg, France.—June 19.
Battle of Kenesaw Mountain, Ga.—Sherman repulsed.—June 27.
INVASION OF MARYLAND by Early.—Washington, D. C., threatened.—July 9-14.
Battle of Monocacy, Md.—Early defeated by Wallace.—July 9.
BATTLES AT ATLANTA, Ga.—Sherman victorious.—McPherson and Walker killed.—July 22-28.
Chambersburg, Pa., attacked and burned by McCausland.—July 30.
BATTLE OF PETERSBURG.—Explosion of mine.—Federal repulse.—July 30.
BATTLE OF MOBILE BAY, Ala.—Farragut victorious.—August 5.
Weldon Railroad, running south from Richmond, seized by Federals.—August 18.
Battle of Ream's Station, Va.—Weldon Railroad.—Hancock repulsed.—August 25.
Battle of Jonesboro', Ga.—Sherman victorious.—August 31 and September 1.
ATLANTA, Ga., occupied by Sherman.—September 2.
Battle of Winchester, Va.—Sheridan victorious.—September 19.
Battle of Fisher's Hill, Va.—Sheridan victorious.—September 22.
Nevada admitted into the Union.—(See Map VIII.)—October 31.
BATTLE OF FRANKLIN, Tenn.—Schofield victorious.—November 30.
Ft. McAllister, Ga., captured by Hazen.—December 13.
Battle of Nashville, Tenn.—Thomas victorious.—December 15-16.
SAVANNAH, Ga., occupied by Sherman's army.—December 22.

1865 FT. FISHER, N. C., captured by Porter and Terry.—January 15.
SHERMAN'S MARCH northward from Savannah, Ga.—February 1.
COLUMBIA, S. C., surrendered to Federals.—Sherman's march.—February 17.
Charleston, S. C., occupied by Federals.—Sherman's march.—February 18.
Wilmington, N. C., captured by Schofield.—February 22.
*Lincoln began second presidential term.—March 4.
Battle of Averysboro', N. C.—Slocum victorious.—March 16.
Battle of Bentonsville, N. C.—Slocum victorious.—March 19.
Armies of Sherman, Terry and Schofield united at Goldsboro', N. C.—March 23.
BATTLE OF FT. STEADMAN, at Petersburg, Va.—Indecisive.—March 25.
Battle of Dinwiddie Court-house, Va.—Sheridan victorious.—March 31.
BATTLE OF FIVE FORKS, Va.—Sheridan victorious.—April 1.
BATTLE OF PETERSBURG, Va.—Grant carried outer lines.—April 1-2.
Battle of Selma, Ala.—Wilson captured the city.—April 2.
PETERSBURG AND RICHMOND occupied by Grant.—April 3.
LEE SURRENDERED TO GRANT at Appomattox Court-house, Va.—April 9.
Mobile, Ala., occupied by Canby.—April 12.
PRESIDENT LINCOLN assassinated at Washington, D. C.—April 14.
*ANDREW JOHNSON inaugurated President.—April 15.

Johnson.—1865.

* Not on the map.

1861

1862

SECEDING STATES		
ORDER OF SECESSION	NAME OF STATE	DATE OF SECESSION
1	South Carolina	Dec. 20, 1860
2	Mississippi	Jan. 9, 1861
3	Florida	" 10, "
4	Alabama	" 11, "
5	Georgia	" 19, "
6	Louisiana	" 26, "
7	Texas	Feb. 1, "
8	Virginia	Apr. 17, "
9	Arkansas	May. 6, "
10	Tennessee	" 6, "
11	North Carolina	" 20, "

1863

1864

1865

ADMITTED INTO THE UNION DURING THIS PERIOD		
ORDER OF ADMISSION	NAME OF STATE	DATE OF ADMISSION
21 — 34	Kansas	Jan.29.1861
22 — 35	West Virginia	June 19.1863
23 — 36	* Nevada	Oct.31.1864

* SEE MAP VIII

ADMINISTRATIONS DURING THIS PERIOD				
NO.	NAME OF PRESIDENT	TIME SERVED	PERIOD OF SERVICE	NAME OF VICE PRESIDENT
16	Abraham Lincoln	1 Term 1 month 10 days	1861 1865	Hannibal Hamlin Andrew Johnson

PERIOD VIII. 1865 TO 1891. 26 YEARS.

PEACE.

Victoria—Continued.

Johnson—Continued.

1865 *Thirteenth Amendment to the Constitution declared in force.—December 18.

1866 *Fenian raids into Canada.

Tennessee reconstructed by act of July 24.

Civil War proclaimed at an end.—August 20.

1867 Nebraska admitted into the Union.—March 1.

*Reconstruction Act passed over President's veto.—March 2.

*Tenure of Office Act passed over President's veto.—March 2.

Downfall of Maximilian in Mexico. (Shot at Queretaro.)—June 19.

Alaska purchased of Russia.—June 20.

Dominion of Canada established.—July 1.

1868 *Secretary Stanton declared removed from office by President Johnson.—February 21.

*Johnson's impeachment trial began.—March 30.

*Johnson acquitted by a vote of 35 to 19, not two-thirds.—May 26.

Arkansas reconstructed.—June 22.

Alabama, Florida, Georgia, Louisiana and North Carolina reconstructed.—June 25.

Wyoming Territory formed.—July 25.

*Fourteenth Amendment to the Constitution declared in force.—July 28.

*General amnesty proclaimed by President Johnson.—December 25.

1869.—Grant, two terms.

1869 *Ulysses S. Grant inaugurated President.—March 4.

PACIFIC RAILROAD (Union and Central) completed.—May 10. (Length, 1,910 miles; cost, $252,000,000.)

WOMAN SUFFRAGE in Wyoming.—December 6.

1870 Virginia reconstructed.—January 27.

Mississippi reconstructed.—February 3.

*Fenian raids into Canada resumed.

Texas reconstructed.—March 30.

*Fifteenth Amendment to the Constitution declared in force.—March 30.

*War between France and Germany began July 19; ended May 10, 1871.

(Sales of arms difficulties in the United States resulted from this war.)

1871 National Park established in Yellowstone Valley.—February 28.

*LEGAL-TENDER LAWS declared constitutional by the Supreme Court.—May 1.

Fire at Chicago, Ill.—Estimated loss, $300,000,000.—October 10-12.

*TREATY OF WASHINGTON, providing for arbitration on the Alabama claims, etc., agreed upon by Joint High Commission.—December 15.

*CIVIL SERVICE REFORM.—Commission established by act of March 3, promulgated report December 19.

1872 *National Bureau of Education established.—February 8.

*GENEVA AWARD.—$15,500,000 awarded to the United States by the arbitrators on the Alabama claims, etc.—September 14.

SAN JUAN boundary dispute decided in favor of the United States.—San Juan Island to the United States.—October 21.

Fire at Boston, Mass.—Estimated loss, $100,000,000.—Nov. 9-10.

Modoc war in California began.—November 29.

1873 *Credit Mobilier.—Committee appointed December 2, 1872, to investigate frauds in the construction of the Pacific Railroad reported.—February 24.

*"Salary Grab" act passed.—March 3.

*Grant began second presidential term.—March 4.

1875 *Act providing for specie payments on January 1, 1879, approved.—January 14.

*Death of Vice-President Wilson, at Washington, D. C.—November 22.

Thomas W. Ferry, President *pro tempore* of the Senate.

1876 Centennial Exhibition opened at Philadelphia, May 10; closed November 10.

Colorado admitted into the Union.—August 1.

*Presidential election.—November 7.

(Contest between the Republican and Democratic parties as to its validity.)

1877.—Hayes.

1877 *ELECTORAL COMMISSION provided for by act of January 29.

*Hayes and Wheeler declared elected by Congress.—March 2.

*Rutherford B. Hayes inaugurated President.—March 5.

*President Hayes' civil service order issued.—June 22.

*War between Russia and Turkey began.—Ended 1878.

Railroad riots at Pittsburgh, Albany, Chicago, St. Louis, etc.—July 22-24.

1878 Yellow fever in Louisiana, Mississippi, Tennessee, Kentucky, etc.

*Silver dollar made legal tender over President's veto.—Feb. 28.

*Gold sells at par in Wall street.—December 17.

1879 *RESUMPTION OF SPECIE PAYMENTS.—Act of January 14, 1875.—January 1.

*Jeannette sails from San Francisco to North Pole.—July 9.

1880 *Increasing Emigration.—456,000 immigrants arrived during year ending December 31.

*Population of United States over 50,000,000.—Tenth census.

1881—Garfield—Arthur. | 1885—Cleveland.

1881 *James A. Garfield inaugurated President.—March 4.

President Garfield shot at Washington, D. C.—July 2.

*Death of President Garfield at Long Branch, N. J.—Sept. 19.

*Chester A. Arthur inaugurated President, at New York City.—September 19.

*560,000 immigrants arrived in the United States during the nine months ending September 30.

Centennial Celebration at Yorktown.—October 10.

*Survivors of Jeannette heard from.—December 20.

1882 *Terrible accident at Spuyten Duyvil, N. Y.—January 13.

*Guiteau, the assassin, found guilty, January 25.—Hung June 30.

*Transit of Venus.—December 6.

1883 *New York and Brooklyn Bridge opened.—May 24.

*Great Strike of Telegraphers' Brotherhood in the U. S.—July 19—August 18.

*Northern Pacific Railroad open for traffic.—September 8.

*Two Cent Letter Postage goes into effect throughout the U. S.—October 1.

*Lord Lansdowne inaugurated Governor-General of Canada *vice* the Marquis of Lorne.—October 23.

1884 *Bodies of Jeannetto explorers arrive in New York.—February 22.

Washington Monument completed.—December 6.

Opening of "World's Fair and Cotton Centennial Exposition" in New Orleans.—December 16.

1885 Dedication of Washington Monument.—February 21.

*GROVER CLEVELAND inaugurated President.—March 4.

Rebellion in Saskatchewan, British America, began March 23; Riel captured May 15, and executed at Regina.—November 16.

*Revised Old Testament published.—May 15.

*Bartholdi Statue of Liberty arrived in New York.—June 19.

Niagara Park thrown open to the public.—July 15.

GENERAL U. S. GRANT dies at Mount McGregor, N. Y., July 23, and buried at Riverside Park, N. Y.—August 8.

Flood Rock, East River, blown up.—October 10.

*Gen. Geo. B. McClellan died.—October 29.

*Vice-President Thos. A. Hendricks died.—November 25.

*Wm. H. Vanderbilt, the noted millionaire, died.—December 8.

*U. S. Senate passed the Presidential Succession bill.—Dec. 17.

1886 *Gen. Winfield S. Hancock died.—February 9.

*Horatio Seymour died.—February 12.

*John B. Gough, noted temperance lecturer, died.—February 18.

*Great labor agitations throughout the U. S.—May 1.

*Railroad strike in the Southwest ended.—May 4.

Anarchists explode a dynamite bomb, killing and wounding many policemen and rioters, at Haymarket Square, Chicago.—May 4.

*Odell, Ill., wrecked by the wind.—May 12.

Grover Cleveland, President of U. S., married to Miss Frances Folsom.—June 2.

Judge David Davis died at Bloomington, Ill.—June 26.

Samuel J. Tilden died.—August 4.

The Great Anarchist Trial commenced at Chicago, Ill., at 10 a. m., June 21, and ended at 10 a. m. August 20. The jury brought in a verdict of murder in the first degree in the case of seven of defendants, and one to serve fifteen years in prison.—June 21, August 20.

Dedication of the famous Bartholdi Statue of "Liberty Enlightening the World."—October 28.

Death of Ex-President Chester A. Arthur.—November 18.

Death of General John A. Looan.—December 26.

1887 The Inter-state Commerce bill passes the Senate.—January 14.

The President signs the Inter-state Commerce bill.—February 4.

Rev. Henry Ward Beecher died.—March 8.

Wm. A. Wheeler, ex-Vice-President of U. S., died.—June 4.

Terrible railroad accident near Chatsworth, Ill.; nearly 100 killed.—Aug. 10.

Gov. Oglesby commutes the sentence of Samuel Fielden and Michael Schwab, the Chicago Anarchists, to imprisonment for life.—November 10. Louis Lingg commits suicide.—Nov. 10. August Spies, A. R. Parsons, Adolph Fischer and Geo. Engel executed.—Nov. 11.

1888 Terrible Blizzard in New York and vicinity.—March 13-15.

Ex-Senator Roscoe Conkling died.—April 18.

Democratic National Convention at St. Louis nominated Grover Cleveland, of New York, for President, and Allan G. Thurman, of Ohio, for Vice-President.—June 6.

Republican National Convention at Chicago nominated Beujamin Harrison, of Indiana, for President, and Levi P. Morton, of New York, for Vice-President.—June 25.

Philip H. Sheridan, General of U. S. Army, died.—Aug. 5.

The President signed the Chinese Exclusion Bill.—Oct. 1.

The Presidential and Congressional Elections were held. Benjamin Harrison was elected President of U. S., and Levi P. Morton, Vice-President.—Nov. 6.

1889—Harrison.

1889 The President signs bill making the following new States: North Dakota, South Dakota, Montana and Washington.—Feb. 22.

President Benjamin Harrison and Vice-President Levi P. Morton inaugurated.—March 4.

The proclamation opening the Territory of Oklahoma, was issued by the President, March 27, the proclamation to take effect April 22, at high noon.

Centennial celebration throughout the United States.—April 30.

Terrible flood at Johnstown, Pa., caused by bursting of a reservoir. The entire valley of the Conemaugh flooded. Loss of life estimated about 5,000. Loss of property almost incalculable.—May 31, June 1.

The business portion of Seattle, Washington, destroyed by fire.—June 6.

Disastrous fire at Spokane Falls, Washington.—August 4.

The Cronin trial began August 30, ended December 16. John F. Begga was acquitted; John Kunze, guilty of manslaughter, three years, and Daniel Coughlin, Patrick O'Sullivan and Martin Burke receive life sentences.

1890 Terrible storm passes over the Mississippi valley.—March 27.

Samuel J. Randall died.—April 13.

Great floods in Mississippi Valley during April.

The World's Fair Bill passed the Senate.—April 21.

President Harrison signs the World's Fair Bill.—April 25.

Monument to Robert E. Lee was unveiled at Richmond, Va.—May 29.

Idaho became a State.—July 3.

Wyoming became a State.—July 10.

Death of Gen. Clinton B. Fisk.—July 9.

Death of Major-General John C. Fremont.—July 13.

The McKinley Tariff Bill signed by President Harrison.—Oct. 1.

New Tariff Bill went into effect.—Oct. 6.

Outbreak of the Indians.—Dec.

Death of Sitting Bull.—Dec. 15.

The President issued a proclamation announcing the fact that the World's Fair will be held in Chicago in 1893.—Dec. 24th.

Death of Gen. F. E. Spinner, Ex-Treasurer of U. S.—Dec. 31.

1891 Death of Wm. Windom, Secretary of the Treasury.—Jan. 29.

Death of Admiral David D. Porter.—Feb. 13.

Death of Gen. W. T. Sherman.—Feb. 14.

A mob in New Orleans attack the jail and kill eleven Italians who were indicted for the murder of David Hennessey. Intense excitement all over the country.—March 14.

Death of P. T. Barnum, the great showman.—April 7.

ADMINISTRATIONS DURING THIS PERIOD

NO.	NAME OF PRESIDENT	TIME SERVED	PERIOD OF SERVICE	NAME OF VICE-PRESIDENT
17	Andrew Johnson	3 y.11 mo.	1865-1869	Lafayette S. Foster Benjamin F. Wade
18	Ulysses S. Grant	2 Terms	1869-1877	Schuyler Colfax Henry Wilson Thos W Ferry
19	Rutherford B Hayes	1 Term	1877-1881	William A. Wheeler
20	James A. Garfield	5 mo.	1881	Chester A. Arthur
21	Chester A. Arthur	3 y.7 mo.	1881-1885	David Davis
22	Grover Cleveland			Thos. A. Hendricks John Sherman

ADMITTED INTO THE UNION DURING THIS PERIOD

ORDER OF ADMISSION	NAME OF STATE	DATE OF ADMISSION
24-37	Nebraska	Mar.1,1867
25-38	Colorado	Aug.1,1876

EXISTENT AND OBSOLETE DIVISIONS OF THE UNITED STATES.*

Order.	Name of Division.	Year of Admission.	Formed from.	Consisted of Present Divisions.	Additions. Yr.	Additions. Territory.	Subtractions. Yr.	Subtractions. Territory.	Became Obsolete.
13	Delaware	1776	Original Territory	Del					
13	Pennsylvania	1776	Original Territory	(a) *Pa*	1792	*N. Y. Cession.*			
13	New Jersey	1776	Original Territory	N. J					
13	Georgia	1776	Original Territory	(c)	1802	*Ter. S. Riv. O.*	1802	(k) Ga. Cession	
13	Connecticut	1776	Original Territory	(c)			1786 1800	Conn. Cession West Reserve	
13	Massachusetts	1776	Original Tarritory	(c)	1861	(d) *R. I.*	1785 1820 1855 1861	Mass. Cession Maine (d) P. to N. Y. (d) P. to R. I.	
13	Maryland	1776	Original Territory	Md., D. C.			1700	(d) P. to D. C.	
13	South Carolina	1776	Original Territory	(c)			1787	S. C. Cession	
13	New Hampshire	1776	Original Territory	N. H.					
13	Virginia	1776	Original Territory	(c)	1846	(d) *D. C.*	1784 1790 1863	Va. Cession P. to D. C. W. Va.	
13	New York	1776	Original Territory	(c)	1855 1880	(d) *Mass* (d) *Vt.*	1781 1791	(b) N. Y. Cession Vt.	
13	North Carolina	1776	Original Territory	(c)			1790	N. C. Cession	
13	Rhode Island	1776	Original Territory	*R. I., Mass*	1861	(d) *Mass*	1861	(d) P. to Mass	
14	Territory Northwest of the River Ohio.	1787	Mass. Cess., Conn. Cess., *Va. Cess.*, *Orig. Territory.*	O., Ind., Ill., Mich., Wis., *Minn.*			1800 1802 1802	Ind. Ter. P. to Ind. Ter. Becama O.	1802
15	(e) Territory South of the River Ohio.	1790	S. C. Cess., N. C. Cess., *Va. Cess.*	Ky., Tenn., *Ga., Ala., Miss.*	1802	Ga. Cession	1792 1796 1802 1804	Ky Tenn. P. to Ga. Became *Miss. Ter.*	1804
16	District of Columbia.	1790	*Md., Va*	*Md., Va*			1846	P. to Va.	
17	Vermont	1791	*N. Y.*	Vt			1880	(d) P. to N. Y.	
18	Kentucky	1792	*Ter. S. Riv. O.*	Ky					
19	Tennessee	1796	*Ter. S. Riv. O.*	Tenn					
20	(f) Mississippi Territory.	1798	*Orig. Ter*	*Ala., Miss*	1804 1812	Ter. S. Riv. O. Orl. Tar.	1817 1817	Ala. Ter. Became Miss.	1817
21	(g) Indiana Territory	1800	*Ter. N. W. Riv. O.*	Ind., Ill., Wis., *Minn., Mich.*	1802	*Ter. N. W. Riv. O.*	1805 1809 1816 1818	Mich. Ter. Ill. Ter. P. to Ind. Became *Mich. Ter.*	1818
22	Ohio	1802	Ter. N. W. Riv. O.	O	1836	†*Mich. Ter.*			
23	Orleans Territory	1804	*La. Purchase*	La., *Miss., Ala.*			1812 1812	La Becama *Miss. Ter.*	1812
24	(g) District of Louisiana.	1804	*La. Purchase*	Ark., Mo., Ia., Neb. Or., Dak., Ind. Co., Mon., Idaho, Wash., *Minn., Kan., Colo., Wyo.*			1805	Became La. Ter.	1805
25	Louisiana Territory	1805	Dist. of La.	(See Dist. of La.)			1812	Became Mo. Ter.	1812
26	Michigan Territory	1805	*Ind. Ter*	*Mich., Ind., O.*	1818 1834	IndTer., IllTer †*Mo. Ter.*	1816 1836 1836 1837	P. to Ind. †Wis. Ter. P. to O. Became Mich.	1837
27	Illinois Tarritory	1809	*Ind. Ter*	Ill., *Wis., Minn., Mich.*			1818 1818	Ill Becnma *Mich. Ter.*	1818
28	Louisiana	1812	*Orig. Ter*	La					
29	Missouri Territory	1812	La. Tar.	(See Dist. of La.)			1819 1821 1834 1834	Ark. Ter. Mo. †P. to Mich. Ter. Becama Ind. Co.	1834
30	Indiana	1816	*Mich. Ter., Ind Ter.*	Ind					
31	Alabama Territory	1817	*Miss. Ter*	Ala			1819	Became Ala	1819
32	Mississippi	1817	Miss. Ter	Miss					
33	Illinois	1818	*Ill. Ter*	Ill					
34	(h) Arkansaw Terri'y	1819	*Mo. Ter*	Ark			1836	Becama Ark	1836
35	Alabama	1819	Ala. Ter	Ala					
36	Maina	1820	*Mass*	Ma					
37	Missouri	1821	*Mo. Ter*	*Mo*	1836	*Ind. Co*			
38	(i) Florida Territory.	1823	E. Fla., W. Fla	Fla			1845	Became Fla.	1845
39	†Indian Country	1834	Mo. Ter.	Neb., Or., Ind., Co., Idaho., Wash., Mon., *Mo., Kan., Col., Dak., Wyo*,			1836 1848 1854 1854	P. to Mo Or. Ter. P. to Neb. Ter. P. to Kan. Ter.	
40	Arkansas	1836	Ark. Ter	Ark					
41	Wisconsin Territory	1836	†*Mich. Ter*	Wis., Ia., Minn., *Dak.*			1838 1848 1849	Ia. Ter. Wis Becama *Minn. Ter.*	1849
42	Michigan	1837	Mich. Ter	Mich					
43	Iowa Territory	1838	*Wis. Ter*	Ia., Minn., *Dak*	1846	*Ia*	1845 1846 1849	Ia P. to Ia. Becama *Minn. Ter.*	1849
44	Florida	1845	Fla. Ter	Fla					
45	Iowa	1845	*Ia. Ter*	*Ia., Minn*	1846	*Ia. Ter*	1846	P. to Ia. Ter	
46	Texas	1845	Taxas	Tex., Unorg. Ter. *Colo., N. M., Kan.*			1850	Tex. Cession	
47	Wisconsin	1848	*Wis. Ter*	Wis					
48	Oregon Territory	1848	*Ind. Co*	Or., Wash., Idaho, *Mon., Wyo.*			1853 1859	Wash Becama Or.	1859
49	Minnesota Territory.	1849	Wis. Ter., Ia. Ter.	Minn., *Dak*			1858 1861	Minn Became *Dak.*	1861
50	California	1850	*Mex. Cession, 1848.*	Cal					
51	Utah Territory	1850	*Mex. Cession, 1848.*	Utah, *Nev., Colo., Wyo.*			1861 1861 1861 1866 1868	P. o Colo. Tar. Nev. Ter. P. to Neb. Tar. P. to Nev. P. to Wyo.	
52	(j) Unorganized Territory	1850	*Tex. Cession*	Unorg. Tar., *Colo., Kan.*			1854	P. to Kan. Tar.	
53	New Mexico Territory.	1850	*Mex. Cession, 1848. Tex. Cession.*	*Nev., Colo., Ariz., N. M.*	1854	Gadsden Purchasa	1861 1863	P. to Colo. Ter. Ariz.	
54	Washington Territory.	1853	*Or. Ter*	Wash., Idaho, *Mon., Wyo.*			1861 1863	P. to Neb. Ter. P. to Idaho.	
55	Nebraska Territory	1854	*Ind. Co. Mex. Cession, 1848.*	Neb., *Colo., Wyo., Mon., Dak.*	1861	*Wash. Utah* See Map VI	1861 1861 1863 1867	P. to Colo. Tar. P. to Dak. P. to Idaho. Became Neb.	1867
56	Kansas Territory	1854	*Ind. Co., Unorg. Ter.*	Kan., *Colo*			1861 1861	Kan. Becama *Colo. Ter.*	1861
57	Minnesota	1858	*Minn. Ter*	Minn					
58	Oregon	1859	Or. Ter.	Or					
59	Kansas	1861	*Kan. Ter*	Kan					
60	Colorado Territory	1861	Kan. Ter., *Neb. Ter., Utah, N. M.*	Colo			1876	Becama Colo	1876
61	Nevada Territory	1861	*Utah*	*Nev*			1864	Became Nev	1864
62	Dakota Territory	1861	Minn. Ter., *Neb. Ter.*	Dak., *Mon., Wyo.*	1864	(l) *Idaho*	1863 1868 1873	P. to Idaho P. to Wyo. P. to Mon.	
63	Arizona Territory	1863	*N. M*	Ariz., *Nev*			1866	P. to Nev	
64	Idaho Territory	1863	*Wash., Dak., Neb. Ter.*	Idaho, Mon., *Wyo.*			1864 1864 1868	Mon (l) P. to Dak. P to Wyo.	
65	West Virginia	1863	*Va*	W. Va					
66	Montana Territory	1864	*Idaho*	*Mon*	1873	*Dak*			
67	Nevada	1864	Nev. Ter	*Nev*	1866	*Ariz., Utah*			
68	Nebraska	1867	Neb. Ter	Neb					
69	Alaska District	1868	Rus'n Cession, 1867	Alaska					
70	Wyoming Territory	1868	*Dak., Utah, Idaho.*	Wyo					
71	Colorado	1876	Colo. Ter	Colo					

†See Note Period VI.
(a) *Italics* denota parts of divisions.
(b) Not on map.—Claims to western territory indefinite and conflicting.
(c) Present divisions not given owing to indefinite boundaries.
(d) Too small to be shown on map—P. denotes part.
(e) Styled Territory of the United States South of the State of Tennessee from 1796 to 1802.
(f) Subject to the claims of Georgia.
(g) District of Louisiana committed to tha officers of Indiana Territory.
(h) Modifications of tha western boundary were made in 1824 and 1828
(i) Territorial governments wera formed for East and West Florida in 1822.
(j) Same as Texas Cession after formation of New Mexico.
(k) Including Mississippi Territory.
(l) All of present Territory of Wyoming east of the Rocky Mountains.

Cessions to the General Government.

Year.	State.	Map.
1781	New York. See Note (b)	
1784	Virginia	IV.
1785	Massachusetta	IV.
1786	Connecticut	IV.
1787	South Carolina	IV.
1790	North Carolina	V.
1802	Georgia	V.

Cessions to the United States by Foreign Nations.

Year.	Territory.	Country.	Map.
1783	Original Territory	Great Britain	IV.
1803	Louisiana	France	VI.
1819	Florida	Spain	V.
1845	Texas	(Tex. annexed.)	VI.
1848	Part of Mexico	Mexico	VI.
1853	Part of Mexico	Mexico	VI.
1867	Alaska	Russin	VIII.

*This Tabla has a direct relation to the formation of territorial divisions and the formations and changes indicated by the parallel lines on tha maps; also to tha chronological tables. Tha dates will serve as an index.

NOTE.—Tha abova table and its relation to the maps will ba better understood by observance of the following rules: 1. Names of divisions and the parallel lines covering them extend in the same direction, except where otherwise plainly distinguishable. 2. Where there is a difference in tha spacing, divisions covered by the narrow spaces ara annexed to those covered by tba wider.

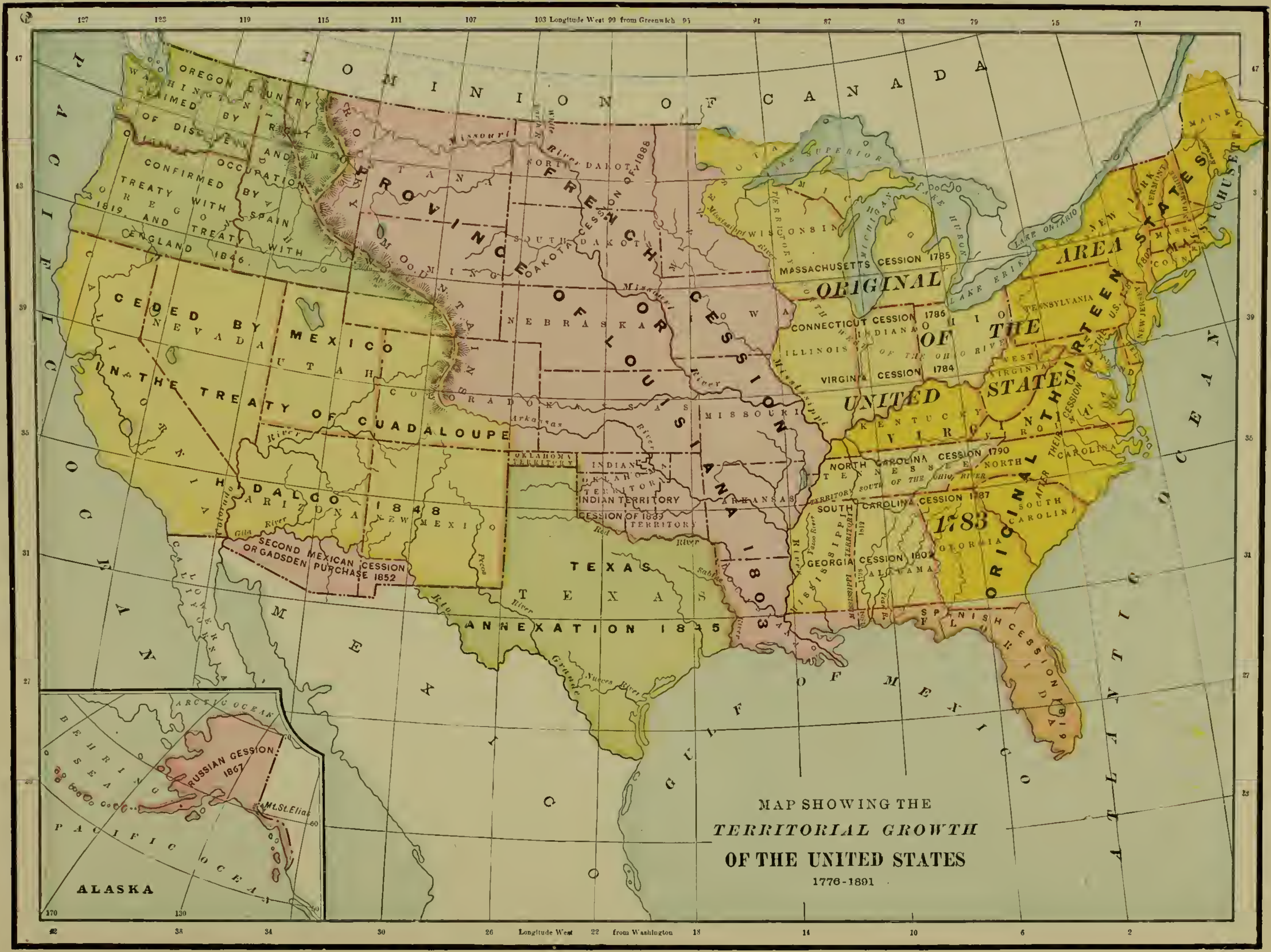

MAP SHOWING THE
TERRITORIAL GROWTH
OF THE UNITED STATES
1776-1891

POLITICAL PARTIES OF THE UNITED STATES.

INTRODUCTION — PROGRESS OF THE COLONIES TO NATIONAL UNION, 1607-1789.

First Steps Toward Colonial Liberty and Union, 1607-43.

1607. First permanent English settlement in America, at Jamestown, Virginia—105 persons, with few laborers or artisans and no families. The planting of English colonies in America had been provided for, the year before, by two royal letters-patent, to the London and Plymouth companies.

⁂ The government of England at that time was a monarchy limited by Magna Charta, (obtained in 1215,) and subsequent laws, but persistently aiming at arbitrary power, while parliament (known by that name at least since 1272, and working under its present constitution since about fifty years later.) which, however, represented only the upper classes, labored with equal persistence to curb the royal pretensions and abolish the most odious of the assumed prerogatives.

1614. New Amsterdam, now New York, and Fort Orange, now Albany, occupied by Dutch traders, in virtue of the discovery of that region, five years before, by Henry Hudson, in the service of the Netherlands.

1619. First representative government in America, the general assembly of Virginia, composed of a governor, council and two representatives from each town or "hundred." Slavery introduced into Virginia by the purchase of twenty African slaves from Dutch traders.

⁂ The political troubles in England and the persecution of Puritans and Independents induced many of these to emigrate. Their principles of brotherhood, freedom and equality, restricted however by the qualification of church fellowship, found free scope and took deep root in America.

1620. Arrival of the Pilgrim Fathers (refugees in Holland since 1609) at Cape Cod, in New England, (so named in 1614). First political union of free and equal men formed by them in "The Compact of Liberty," as follows: "In the name of God, Amen. We, whose names are hereunder written [41 male adults,] the loyal subjects of our dread sovereign lord, King James.... having undertaken for the glory of God and advancement of the Christian Faith and honor of our king and country, a voyage to plant the first colony in the northern part of Virginia, do by these presents, solemnly and mutually, in the presence of God and one another, covenant and combine ourselves together into a civil body politic for our better ordering and preservation and furtherance of the ends aforesaid, and by virtue hereof, to enact, constitute and frame such just and equal laws, ordinances, acts, constitutions and offices, from time to time, as shall be thought most meet and convenient for the general good of the colony, and to which we promise all due submission and obedience. In witness whereof we have hereunto subscribed our names at Cape Cod, this eleventh day of November.... Anno Domini, 1620." Plymouth Colony founded by the Pilgrim Fathers.

⁂ In England a growing hatred of despotism and love of freedom. Puritans, Independents, constitutional monarchists and republicans opposed to the supporters of the divine right of kings. Parliament clamoring for its rights; its leaders imprisoned by the king. The rise of political parties in the modern sense—the Court and Country parties.

1621. First written constitution, given to Virginia, granted an elective legislature and trial by jury. First Navigation Act, prescribing export of Virginia tobacco direct to England. First Charter or patent to John Pierce and associates from the Council of Plymouth, for the benefit of the Plymouth colony.

1623. Settlements at Dover and Portsmouth in Laconia, now New Hampshire, under patents to Mason and Gorges. First permanent settlement in New Netherlands of thirty Walloon families, at and near New Amsterdam.

1624. Virginia made a royal province, its measure of independence and freedom giving offense to the king, who now entrusted its government to a governor and twelve councilmen, chosen by himself.

⁂ First debate on colonial affairs in parliament: "America," said Calvert, "is not annexed to the realm nor within the jurisdiction of parliament; you have therefore no right to interfere." "We make laws for Virginia" said a member; "a bill passed by the Commons and the Lords, if it receives the king's assent, will control the patent." An act was passed granting freedom of commerce without regard to the alleged rights of the patentees or proprietors of colonial settlements. Resolution of Parliament granting "freedom from all impeachment, imprisonment or molestation" for the words or acts of members while in session. By the impeachment of the Earl of Middlesex it established the constitutional privilege of enforcing the responsibility of royal officials to the representatives of the people. 1625. Accession of Charles I. Conflict with parliament, and its dissolution by the king. 1626. Continued insubordination, imprisonment of leaders, second dissolution; forced loans and arbitrary taxation by the king; indignation of the people.

1627. Purchase by the Plymouth colonists from the non-emigrating members, of the remaining interest in the colony.

1628. First Union of New England settlements for the suppression of Morton of Merry Mount, now Braintree, Mass.

⁂ In England, "The Petition of Rights," embodying the most pressing grievances, agreed to by both houses and reluctantly accepted by the king.

1629. First Charter to the Governor and Colony of Massachusetts Bay. Arrival of Puritans at Salem and Charlestown. The government transferred to the colonists, with the right to elect governor, deputy-governor and eighteen assistants, constituting the "General Court" or legislature. In New Netherlands, the establishment of "Patroons," or founders of colonies of not less than fifty persons, with the right of lordship or government under a "Charter of Liberties," granted by the Dutch West India Company.

⁂ Parliament dissolved and not again convened for eleven years, because of its opposition to arbitrary taxation by the king.

1630. Charter of Plymouth colony granted to William Bradford and others, with a right to the soil, previously withheld. The arrival of 1,000 Puritans gave rise to several new settlements in Massachusetts Bay Colony. Local Self-Government in these settlements. First "General Court" of Massachusetts Bay, held in Boston. Carolana, now North and South Carolina, granted by the king to Robert Heath.

1631. Franchise Limited to church members by the second "General Court" of Massachusetts Bay. "Laconia" divided by Mason and Gorges, the proprietors, the former taking what he named New Hampshire, and the latter taking all to the east thereof. Warwick's patent to Connecticut, granted in 1630, transferred to Lord Say and Seal, Lord Brooke and others.

1632. Maryland granted to Lord Baltimore. Sixteen delegates sent to general court of Massachusetts Bay, by eight towns of the colony. Plymouth Colony passed an act imposing a penalty for declining office—$100 for refusing to be governor, and $50 for refusing to be a councillor or magistrate.

1633. First election of selectmen in the Massachusetts towns.

1634. Maryland settled by a Catholic colony, with representative government and religious toleration. English Commission appointed to supervise colonial affairs, with the right to revoke charters. Preparation for resistance in Boston, and refusal to surrender charter. 24 delegates from towns obtained seats in the general court. Allegiance sworn to colonial authorities instead of the crown, in Massachusetts, by the "Freeman's Oath."

⁂ In England various forms of illegal taxation. These and other abuses upheld by the court of star-chamber and other venal tribunals.

1635. First representative assembly in Maryland; its laws declared void by Lord Baltimore, who claimed the right to initiate legislation. Renewed attempts to withdraw its charter from Massachusetts Bay in the interest of the English patentees. First voting by ballot, for delegates to the general court of Massachusetts Bay. First grand jury at Boston. Political disturbances in Maryland and Virginia. First Puritan settlement in Connecticut, from Plymouth Colony.

1636. Town government in Massachusetts recognized by law of general court. Puritan colony at Hartford. The governor of Virginia sent back by Charles I. to rule the province, "if but for a day," in denial of the pretensions of the colonists. Providence, R. I., founded by Roger Williams and associates, under a compact: "To submit themselves in active and passive obedience to all such orders and agreements as should be made for the public good of the body in an orderly way, by major consent of the present inhabitants, masters of families, incorporated together into a township, and such others as they shall admit into the same, only in civil things." No taxation in Plymouth Colony except by consent of the freemen in public assembly. First code of laws of Plymouth Colony compiled. Military union of New England Colonies in the Pequod War.

⁂ In England, trial of John Hampden for resistance to illegal taxation.

1637. First project of political union of colonies, proposed by Plymouth to Massachusetts Bay, in May, and by Connecticut in August, failed because "the apprehensions of Connecticut dictated such extreme reserve in relation to grants of power to the proposed Confederacy, that Massachusetts did not deem it advisable to promote the scheme."

⁂ Renewal of Navigation Act of 1621, requiring the shipment of Virginia tobacco direct to England.

1638. Disinclination to union. "Because some pre-eminence was yielded to Massachusetts," Connecticut favored the right of veto in each colony on the acts of the confederacy, by which arrangement Massachusetts claimed "all would have come to nothing." Second colony in Rhode Island by Coddington and other friends of Anne Hutchinson, under the compact: "We, whose names are underwritten, do hereby solemnly, in the presence of Jehovah, incorporate ourselves into a body politic, and as He shall help, will submit our persons, lives and estates unto our Lord Jesus Christ, the King of kings and Lord of lords, and to all those perfect and absolute laws of His Holy Word of Truth, to be judged and guided thereby." They chose a governor, deputy-governor and five assistants.

Exeter colony established in what is now New Hampshire by dissenters from Massachusetts. New Haven colony established by fresh arrivals of Puritans from England, who formed this "Plantation Covenant:"

"That, as in matters that concern the gathering and ordering of a church, so likewise in all public offices which concern civil order, as choice of magistrates and officers, making and repealing of laws, dividing allotments of inheritance, and all things of like nature," they would "be ordered by the rules which the Scripture held forth."

Surrender of Charter of Massachusetts again refused to demand of royal commissioners. Swedish Colony settled on the Delaware.

1639. Project of Colonial Union renewed by Connecticut, was rejected by Massachusetts, "not being satisfied with having an equal vote in the Confederacy with the smaller colonies." A constitution framed by Connecticut colonists, the assembly comprising an elected representative from each town, besides the governor and six magistrates elected by the whole colony. A house of burgesses provided for in Maryland, to consist of representatives elected by the people. First printing press, at Cambridge, Mass. First assembly of New Haven Colony. Settlement at Brunswick, in "the province of Maine," put itself under the government of Massachusetts Bay. The Government of Plymouth Colony changed from universal to representative democracy. Newport, R. I., colony established by dissenters from Anne Hutchinson's colony.

1640. Number of colonists of all ages in New England since the landing of the Pilgrims, about twenty-one thousand.

⁂ Meeting of the Long Parliament, which, despite some drawbacks, did more for the progress of civil liberty than any parliament before or since.

1641. The Charter of Plymouth Colony surrendered by Wm. Bradford to the whole body of freemen. "The body of Liberties" of Massachusetts Bay, a constitution or code of 100 enactments, providing among other matters, that "there shall never be any bond slavery, villeinage or captivity among us, unless it be lawful captives taken in war, such as willingly sell themselves or are sold to us;" and that "there should be no monopolies, but of such new inventions as were profitable to the country, and that for a short time only."

⁂ Taxation without consent of parliament abolished in England, also the court of star-chamber, the high commission court and all arbitrary tribunals. 1642. Beginning of the Civil War. The designations Court and Country parties give place, for a time, to Royalist and Republican, nicknamed Cavaliers and Roundheads respectively, by their opponents.

1642. Committee on colonial union appointed by Massachusetts Bay to confer with similar representatives of other colonies. House of burgesses in Virginia authorized by the king, the upper house to comprise the governor and council. Religious-political feuds in Maryland retard the progress of the colony.

1643. Toleration of all Forms of Religion in Rhode Island. Religious Intolerance in Virginia; all nonconformists to the Church of England ordered "to depart the colony with all conveniency." Servitude in punishment of crime abolished in Virginia. All exports and imports of New England exempted from duty by Parliament.

United Colonies of New England established by delegates from the colonies of Plymouth, Connecticut, New Haven and the General Court of Massachusetts Bay, mainly for mutual protection against their enemies, the union which was only an advisory body, to consist of two commissioners from each colony. Such as it was it lasted until 1686. Rhode Island was not invited because its people were regarded as schismatics, and when it sought admission was refused unless it would submit to Plymouth Colony.

Enlarged Area and Scope of Colonial Liberty and Union. First Steps toward Freedom of Religion and Free Schools. 1644-90.

1644. Union of Colonies in Rhode Island under a charter with a more democratic government. Division of the general court of Massachusetts into two chambers, insuring greater freedom to the direct representatives of the people.

1645. Progress in New Netherlands promoted by treaty with Indians. Slavery discountenanced in Massachusetts by return of two kidnapped slaves. Civil war in Maryland, eventuating some years later in extension of popular privileges.

1646. Colonial freedom vindicated by Governor Winslow, of Plymouth Colony, from disloyalty to England.

1647. Complete freedom of religion established by assembly of Rhode Island: "All men may walk as their consciences persuade them, without molestation —every one in the name of his God."

⁂ In England the republican army under Cromwell overawed

the parliament and seized the king, who rejected the proposal of biennial parliaments, equal and popular representation, and liberty of conscience with curtailment of privileges of Church of England. 1649. Execution of the king; abolition of monarchy and of the House of Lords; establishment of the Commonwealth.

1649. Free schools established by law in Massachusetts; Intolerance in Virginia; political discrimination against Puritans; population of Virginia, 15,000 whites, 300 negroes. Act of toleration in Maryland, granting freedom of worship to all *Christian* sects. The Commonwealth willingly accepted by New England; Virginia, loyal to royalty, proclaimed Charles II. king, whence its name of "Old Dominion."

1650. Colonial Peace and Progress promoted by settlement of boundary dispute between New Haven and New Netherlands by a Joint Commission. General Assembly of Maryland divided into two chambers; no taxation without consent of lower house established. Colony established on Chowan River, in what is now North Carolina.

⁂ In England Military government under sanction of the "Rump" Parliament (comprising about 80 members of the Long Parliament) who distributed most of the offices among themselves and appointed a Council of State to administer the government.

1651. Attempted Subversion of the charter of Rhode Island, with a view to its absorption by the larger colonies. Colonial commerce forbidden to foreign vessels by English Navigation Act—first appearance of the prohibitive system in commerce.

1652. Submission of Virginia to the Commonwealth, taxation only with consent of the assembly and other principles of political liberty being guaranteed. Proprietary government in Maryland temporarily abolished by the Commonwealth. Slave trade, and slavery of more than ten years abolished in Rhode Island; they had never existed in Providence Plantation; both authorized in New Netherlands. Popular freedom in New Netherlands in conflict with Governor Stuyvesant. Demand for elective municipal government for New Amsterdam granted by the States General after having been refused by the governor, who strongly disapproved of such "imprudent entrusting of power with the people."

1653. First municipal election in New Amsterdam. First popular representation in New Netherlands; a republican delegate convention of nineteen members, representing eight districts, submitted a statement of grievances to Governor Stuyvesant, who ordered them to disperse "under pain of his high displeasure," saying, "We derive our authority from God and the Company, not from a few ignorant subjects; and we alone can call the inhabitants together." The appeal of the convention taken to Holland by their advocate. Proprietary authority re-established in Maryland. The governor's assumption of the illegality of previous administration followed by his deposition, and the re-establishment of the government by commissioners.

⁂ The Long Parliament, as represented by the "Rump," dissolved by Cromwell, who became by the grace of its successor, "Barebones' Parliament," Lord Protector of the Three Kingdoms. The vigorous but arbitrary and personal government of the protector a more severe but a less deeply rooted despotism than that of the late king. 1654. The new parliament—400 members for England and 30 each for Scotland and Ireland, with electoral qualification of £200, freehold or movable—peremptorily dissolved without passing a single bill.

1654. Disfranchisement of Roman Catholics in Maryland by the Protestant majority in the assembly; violent antagonism of Catholic and Protestant parties resulted in temporary anarchy; the commissioners ordered by Cromwell, "not to busy themselves about religion, but to settle the civil government."

1655. European sovereignties in America diminished by the conquest of New Sweden by New Netherlands. Civil War in Maryland; defeat of the Catholic party.

⁂ In England a conspiracy to restore the monarchy crushed; the country divided into twelve military governments.

1656. First arrival of Quakers in New England; their arrest and imprisonment in Boston under the general law against heretics, and re-shipment to England.

1657. Violent intolerance in Massachusetts against Quakers. Concessions to popular liberty by proprietor in Maryland secured re-establishment of his authority.

⁂ 1658. Death of Cromwell; succession of his son. 1659. Assembling of parliament, and its dissolution by the army; establishment of Committee of Safety; the nation refused to pay taxes; resignation of Richard Cromwell as protector; apprehensions of anarchy. 1660. The Convention Parliament called by Gen. Monk; royalty restored by acclamation; accession of Charles II.; general amnesty except to regicides; the army disbanded, except 1,000 cavalry and 4,000 foot—the first royal standing army; the parliament dissolved.

1660. Colonial commerce hampered by renewal of navigation acts. General acceptance of the Restoration in the colonies. The royal governor Berkeley restored in Virginia, and proprietary government fully re-established in Maryland.

1661. No Taxation in Massachusetts without consent of general court. Religious intolerance in Virginia resulting from re-establishment of Church of England. Royal order for arrest of fugitive regicides in New England failed of execution, through lack of zeal of the colonial authorities. Last Quaker execution in New England, at Boston.

1662. Extension of Franchise to members of the Church of England in Massachusetts demanded by the king. First charter of Connecticut, including New Haven colony, granted an enlarged degree of popular liberty.

1663. Colonial trade restricted to England by an amendment to the navigation acts. Royal patent for Carolana (Carolina) issued to Lord Clarendon and others, with freedom of conscience to colonists, and the right to elect governor and legislature. Franchise limited in Connecticut by property qualification of £20, besides personal property.

1664. Clarendon County Colony established in Carolina. New Netherlands granted by Charles II. to his brother, the Duke of York, and name changed to New York. The portion of New York now known as New Jersey, granted by the Duke of York to Lord Berkeley and Sir Geo. Carteret. Submission of New Netherlands to the duke's fleet; appointment of an English governor by him. Failure of royal commissioners to enforce a larger measure of royal authority in Massachusetts. No taxation without consent of legislature affirmed by Rhode Island.

1665. Free schools provided for New England towns. New Jersey formed into a separate government, with an elective assembly, liberty of conscience, and no taxation without consent of the assembly.

1666. First colonial naturalization act, in Maryland.

1667. Conquest of New Netherlands sanctioned by Treaty of Breda. Tyrannical exactions in New York, by the Duke of York's governors: "If there is any more murmuring against the taxes," said the governor, "make them so heavy that the people can do nothing but think how to pay them." The promise of a representative assembly evaded, and the settlers required to purchase new deeds to their lands.

1668. First general assembly of New Jersey.

1670. Carteret colony founded at "Old Charlestown," in Carolina. The "Grand Model" or "Fundamental Constitutions," framed by John Locke, introduced into Carolina, but found not practical enough to form a basis for colonial legislation. Absence of free schools and printing a subject of thanksgiving to Governor Berkeley of Virginia.

1670-2. Discontent of New Jersey colonists, and resistance to quit-rent claim of proprietary governor.

1672. Governor deposed by assembly of New Jersey, and replaced by another son of the proprietor.

⁂ First impost on inter-colonial commerce, "based upon the principle that the colonies were established at the cost, and for the benefit of the mother country."

1673. Proprietary government in Virginia, by royal grant to Earl of Arlington and Lord Culpepper, for 31 years. New York taken by the Dutch, July 30.

1674. New York restored to England by Treaty of Westminster, February 19, and surrendered to English governor, October 31.

1675. Resistance of Connecticut to the assumption of dominion by the governor appointed by the Duke of York, whose new patent covered from the Connecticut to the Delaware. Prosperity of New England checked by the Indian War of King Philip.

1676. Bacon's "Rebellion" in Virginia and success of the popular party under his leadership. First election by universal suffrage, of assembly of Virginia, and no taxation without consent of assembly affirmed. Arbitrary government in Virginia in conflict with the "rebels," who burned Jamestown. Death of Bacon, subjugation of his followers and hanging of the leaders. The royal expectation of submission of Massachusetts again disappointed. The spirit of popular liberty in Carolina strengthened by arrival of refugees from Virginia—Bacon's patriots.

1677. Maine transferred to Massachusetts by purchase from heirs of original proprietor. Oppression in Virginia not relaxed by recall of Berkeley.

⁂ In England the names Court and Country parties, which had revived after the Restoration, replaced respectively by those of Tory and Whig.

1678. Universal suffrage in Maryland, in electing assembly. Conflict in Virginia between its popular assembly and royal governor.

1679. First royal province in New England; Maine and New Hampshire separated, and the rights of the deceased proprietor of the latter awarded to his son, Robert Mason, whose nominee for governor was commissioned by the king, but denied recognition by "the unreasonable people of New Hampshire." First collector of customs and surveyor-general of New England at Boston, thwarted by the people and refused redress by the colonial courts.

⁂ Habeas corpus act in England, after repeated passage of the same by the Commons since 1669. The great aim of the king was to establish an absolute monarchy with the aid of Tories and Catholics, whose church was to be established by law. Impeachment of Catholic peers by Parliament.

1680. Arbitrary government in Virginia continued by the proprietor-governor Culpepper. Indian captives sold into slavery from Carolina. Duties on imports without its consent declared "illegal and unconstitutional" by assembly of New Jersey.

1681. Pennsylvania granted to William Penn, whose aim was "to establish a free commonwealth without respect to the color, race or religion of its inhabitants," and especially as a refuge for the members of his own faith, the Quakers.

⁂ After repeated annual dissolutions parliament was again dissolved, and the power of the crown became nearly absolute; no parliament for four years.

1682. Arrival of Penn in his colony; formation of Treaty of Shakamaxon with the Indians; calling of a general assembly, and passage of a code of laws.

1683. First School in Pennsylvania. First assembly or convention of Freeholders in New York; supreme legislative power declared to be in the governor, the council and the people; no taxation without consent of assembly; trial by jury; soldiers should not be quartered on the people; martial law should not be proclaimed; no person who accepted the general doctrines of religion should be persecuted.

1684. Treaty of Albany, between governors of New York and Virginia and the chiefs of the Iroquois, promoted peace and prosperity in the colonies. Virginia again a royal province, by revocation of grant to Arlington and Culpepper; the liberty of the colonists not enhanced by the change. Charter of Massachusetts declared forfeit by the English courts.

1685. Charter of Massachusetts declared void by King James, who appointed Joseph Dudley president of all New England.

⁂ Accession of James II. and continuance of the royal struggle for absolute power. Liberty of conscience declared, mainly to relieve the Catholics. Rebellions in England and Scotland quelled. 1686. The King's Bench affirmed the right of the crown to set aside acts of parliament. 1687. Increasing alarm and discontent in England and Scotland.

1686. First printing press in Pennsylvania. Huguenot exiles arrival in the colonies. Liberty-loving victims of Jeffrey's bloody assizes transported to Virginia. Despotism in New England under Governor-General Andros, December 19, 1686, to April 18, 1689.

1687. Charter of Connecticut hidden from Andros.

1688. First protest against negro slavery, by Quakers in Pennsylvania. Area of despotism enlarged by addition of New York and New Jersey to the jurisdiction of Andros.

Despotism in Carolina overthrown; trial and punishment of Governor Sothel by the assembly; peace, progress and freedom under his successors. Despotism in Virginia resisted by an assembly "more turbulent than any which had preceded;" armed insurrection prevented by the Revolution in England.

⁂ The Revolution: Flight of King James to France; the throne declared vacant; accession of William and Mary; declaration of rights: principles established, that a sovereign could forfeit his right to the nation's allegiance, and that the chief end of government is the public good; overthrow of absolutism; triumph of parliament, and the way opened for the gradual extension of civil and religious liberty to the great body of the people.

1689. Government of Maryland wrested from the Catholic party. Despotism overthrown from Maine to Pennsylvania by the imprisonment of Andros in Boston; Committee of Safety appointed, and Assembly convened; former charter declared in force; William and Mary proclaimed sovereigns, and provisional government of Massachusetts sanctioned by them. Despotism overthrown in New York; Leisler's insurrection in favor of William and Mary. Progress of Maine retarded by Indian disturbances. First public school in Pennsylvania founded by Quakers of Philadelphia. King William's War begun, between England and France and their American colonies; development of these retarded by war, which however promoted future liberty and union by the severe discipline of a common danger and the necessity of concerting broader measures of attack and defense, as well as statesmanship.

1690. Progress of Virginia promoted by the appointment of a more liberal governor.

A broader colonial union instituted by the assembling at New York of a congress of delegates from Massachusetts, Plymouth, Connecticut and New York colonies, to take counsel together and project plans for the general safety of all the colonies and for the invasion of Canada.

Liberty and Union Promoted by Growth of Colonies, by Wars and Treaties, Founding of Newspapers, and a Wider Intercolonial Public Opinion. 1691-1754.

1691. Progress retarded in New York by the conflicts of local factions. Catholics disfranchised in Maryland, at its change from a proprietary to a royal province. Separation of Delaware from Pennsylvania.

1692. Pennsylvania taken from Penn, and its government annexed to that of New York. New Charter uniting Massachusetts, Plymouth, and the Eastern colonies, slightly reactionary in asserting petty royal prerogatives, gave rise to party distinctions of "Liberty Men" and "Prerogative Men." Religious freedom denied and progress retarded in Massachusetts by executions for witchcraft; the delusion at its height.

1693. Government of Delaware annexed to New York.

1694. Proprietary government restored to Penn in Pennsylvania and Delaware. County schools established in Maryland.

1695. A Puritan colony from Massachusetts

established in Carolina. Civil and religious liberty in Carolina promoted by the appointment of a Quaker governor.

1696. Project of colonial union by Penn:

"That the several colonies do meet once a year, and oftener if need be during war, and once in two years in peace, by stated deputies to debate and resolve of such measures as are most advisable for their better understanding and the public tranquillity and safety."

Slavery discouraged by resolution of the yearly meeting of Quakers. Colony of New York invaded by the French from Canada. Colonial affairs entrusted to English Boards of Trade and Plantations, more especially as to enforcement of navigation acts, which proved an instrument of oppression and a seed of discontent and revolution.

1697. King William's War ended by the Peace of Ryswick. Prosperity of New York promoted by appointment of a liberal governor.

1700. Military union of colonies promoted by apportionment of contingents to each in the event of war with Indians or French.

1701. Slavery discountenanced in Boston by instructions to representatives in the general court to labor "to put a period to negroes being slaves." Property qualification for suffrage, 50 acres of real or £50 of personal property, required by new charter of liberties of Pennsylvania. Religious freedom denied in New York and New England to "Jesuit and popish priests," as alleged "incendiaries."

1702. Colonial prosperity retarded by Queen Anne's War. Delaware permanently separated from Pennsylvania. Progress of New York hindered by a selfish and profligate governor. Free grammar school established in New York.

1703. Growth of liberty in American colonies as reported to English government: "Commonwealth notions improve daily, and if not checked in time, the rights and privileges of British subjects will be thought too narrow."

1704. First permanent newspaper, the Boston News Letter.

1705. Growth of liberty in Virginia through an interregnum of five years in the office of governor.

1706. The franchise restored to dissenters in Carolina.

1707. New Jersey's remonstrance against arbitrary acts of the governor, asserted the principle that "liberty is too valuable a thing to be easily parted with."

*** First united parliament of Great Britain. Growing importance to the kingdom of her American colonial trade.

1710. First notable German immigration, several thousand settling in New York, Pennsylvania, Virginia and Carolina.

*** 1711. Property qualifications of country members of parliament fixed by a Tory ministry at £600, and of borough members at £300 a year. Divine right of Kings, passive obedience of subjects and abhorrence of Whigs inculcated by the dominant party in church and state.

1712. Military union of Virginia and Carolina against Tuscarora Indians. Abolition of slavery in Pennsylvania declared by its assembly to be "neither just nor convenient."

1713. Queen Anne's War closed by treaty of Utrecht. The prosperity of the colonies further promoted by treaty of Portsmouth, between New England and the lately hostile Indians. Continued dissatisfaction of the colonies with the governors and other royal officials. All of Maine annexed to government of Massachusetts.

*** 1714. Accession of George I. The government almost entirely in the hands of parliament, which was itself an aristocracy divided into two great parties fighting for place and power.

1715. Progress of Carolina retarded by Indians and pirates.

1716. Two thousand slaves in Massachusetts.

1717. Increase of New England commerce shown by the clearing from the port of Boston alone, of 1,247 vessels in three years.

1718. Freedom of the press curtailed by official censorship in New England.

1719. Boston Gazette and American Weekly Mercury of Philadelphia established. Colonial manufactures discouraged by parliament, as tending to lessen dependence on Great Britain.

1721. New England Courant established; its free criticism punished by imprisonment of publisher.

1722. Discontent of New England at the continued enforcement of the royal prerogative of selecting the best forest trees.

*** Parliament authorized the acceptance from Quakers of an affirmation instead of an oath, and some other attempts were made by the Whigs to promote religious liberty, through which the principle of toleration became gradually established.

1725. New York Gazette established.

1727. Excessive importation of slaves vigorously condemned by leaders of opinion in Carolina.

*** Accession of George II. The first fourteen years of his reign were marked by the political conflict between Walpole and the opposition.

1728. The Maryland Gazette established at Annapolis.

1729. Proprietary government of Carolina sold to the crown, and two royal governments, North and South Carolina, established First large Irish immigration, settling chiefly in Maryland and Virginia.

1731. Colonial manufactures create alarm in England, as they "would interfere with the profit made by the British merchants."

1732. South Carolina Gazette and Rhode Island Gazette established. Royal charter for colonizing Georgia with released poor debtors. Export of colonial manufactures forbidden by the "hat act." "I will leave the taxation of America," said Walpole, "to some of my successors who have more courage than I have."

1733. All sugar imported into the colonies taxed under the "importation act." First Georgia colony, 35 families, settled at Savannah; slavery and rum excluded; Jewish colonists received despite the remonstrance of the Georgia trustees in England. Massachusetts' remonstrance against official encroachments rebuked by the home government, "as a high insult tending to shake off the dependence of the colony upon this kingdom." Indian treaties at Philadelphia and in Georgia.

1734. Freedom of colonial press vindicated by the aquittal of the publisher of the New York Weekly Journal, which had opposed the claim of the governor for unearned "back pay."

1736. The Virginia Gazette established. Increase of the Georgia colony by the arrival of Wesleyans and Moravians.

1738. Slave insurrection in South Carolina quelled.

1739. Stamp act proposed by Governor Keith of Pennsylvania.

1740. First law defining slavery in South Carolina.

*** A motion of censure in parliament of Walpole's unscrupulous system of political corruption, defeating opposition by purchasing the necessary majority. His secret service outlay from 1732 to 1742 was £1,453,400, relatively a much larger sum then than now.

1741. The General Magazine and Historical Chronicle issued by Franklin. Panic in New York, from apprehension of a negro insurrection, subsided only after burning and hanging some of the alleged conspirators.

1742. Patent declined by Franklin, on his stove, on the ground that, "as we are benefited by the inventions of others, we should be willing to devote our own to the general welfare."

1743. Georgia colony deprived of the fostering care of its founder, Oglethorpe, by his return to England.

1744. King George's War begun, the American section of the war of the Austrian succession. Treaty of Lancaster, Pa., to forestall French intrigues with Indians of the English colonies.

1745. The fall of Louisburg, "the Gibraltar of America," "filled Europe with amazement and America with joy" at the prowess of the colonial troops, and exerted no little influence on the progress of the colonies toward independence.

1747. Surrender of impressed seamen at Boston to the demand of the citizens.

1748. Opposition of New York assembly to the demands of royal officials. Arbitrary colonial government promoted, and the English constitution menaced by the doctrine of the divine right of kings and the duty of non-resistance. King George's War closed by Treaty of Aix-la-Chapelle. First export of cotton, a small lot from Charleston. Manufacture of fire-arms in Massachusetts.

1749. Stamp act suggested by a royal official of Boston. First female academy, by Moravians, at Bethlehem, Pa. Peace of Georgia menaced by the intrigues with the half-breed "queen of the Creeks."

1750. Divine right of kings and non-resistance vigorously denounced from a Boston pulpit—an "impious bargain," said Mayhew, "between the sceptre and the surplice;" a "fabulous and chimerical" doctrine; if rulers oppress, resistance is "lawful and glorious." Colonial manufactures of iron declared "a common nuisance" by parliament, and prohibited under a penalty of £200.

1751. Colonial union urged from a royal official standpoint. The receiver-general of New York recommended that there should be held by authority of parliament, "an annual meeting of commissioners from all the colonies at New York or Albany. From upwards of 40 years' observation upon the conduct of provincial assemblies, and the little regard paid by them to instructions," he was satisfied that "a British parliament must oblige them to contribute, or the whole would end in altercation and words."

1752. Colonial union projected by Franklin, who declared that, "a voluntary union entered into by the colonies themselves would be preferable to one imposed by parliament; for it would be perhaps not much more difficult to procure, and more easy to alter and improve, as circumstances should require and experience direct." Colonial affairs more fully entrusted to the Board of Trade and Plantations in England.

1753. Colonial taxation urgently pressed by the Board of Trade to obtain "a revenue with which to fix settled salaries on the northern governors and defray the cost of Indian alliances."

1754. The French and Indian War, begun by a conflict between the colonial pioneers of England and France in America, and destined to settle the conflicting colonial claims of the two nations, was not formally declared until May 17, 1756, in Europe, where it became known as the Seven Years' War, 1756–63.

Franklin's plan of colonial union, or general constitution of the colonies, adopted at Albany by a convention of twenty-five delegates from seven colonies—New York 5, Massachusetts 5, New Hampshire 4, Pennsylvania 4, Connecticut 3, Rhode Island and Maryland 2—Connecticut's members alone dissenting.

It provided for a president-general, to be appointed and paid by the crown, and a grand council, to be elected by the colonial assemblies, "in proportion to the money arising out of each colony to the general treasury," "yet so as that the number to be chosen by any one province be not more than seven nor less than two," with stated annual meetings, "power to choose their speaker," power to make general laws, affecting Indian relations, new settlements, army and navy—"but they shall not impress men in any colony without the consent of the legislature;" to levy taxes— "rather discouraging luxury than loading industry with unnecessary burthens;" all laws made by them "shall not be repugnant, but as near as may be agreeable to the laws of England, and shall be transmitted to the king in council for approbation," having previously received the assent of the president-general in America.

As the compromises of statesmen are always objectionable to extremists, the "Plan of Union" was rejected. "The Assemblies all thought there was too much prerogative in it, and in England it was thought to have too much of the democratic," wrote Franklin.

Colonial Liberty and Union Stimulated by the Exactions of the British Government, 1755-65.

1755. Future independence foreshadowed: "In another century," wrote John Adams in his diary, "all Europe will not be able to subdue us. The only way to keep us from setting up for ourselves is to disunite us." Permanent settlement on the Penobscot by immigrants from Massachusetts.

1756. War declared between England and France, by the former on May 17, and by the latter on June 7. The campaign in America not important, but rather to the advantage of the French.

*** William Pitt, prime minister of England.

1757. Restoration of Liberty in Pennsylvania attempted by commissioning Franklin as agent to England, "to represent the unhappy state of the province, that all occasion of dispute hereafter might be removed by an act of the British legislature." Anti-colonial resolution in parliament, "that the claim of right in a colonial assembly to raise and apply public money by its own act alone, is derogatory to the crown and to the rights of the people of Great Britain," promoted discontent in the colonies. Disasters of the campaign felt by the colonists to be largely due to the inefficiency or cowardice of the English commanders, and accompanied by a deepening sense of the injustice of being required to supply men and money for operations in the management of which they had no voice. Somewhat more than half the army were colonial troops, and taxation became so heavy that it sometimes took two-thirds the income of colonial landowners.

1758. Massachusetts insisted on controlling its own war-fund. Campaign favorable to English and colonial arms—the capture of Louisburg, Fort Frontenac and Fort Du-Quesne. Treaty of Easton, Pa., with Indian tribes, north and west of the Ohio.

1759. Project of stamp act rejected by Pitt: "I will never burn my fingers," said he, "with an American stamp act." Progress of South Carolina retarded by ill treatment of Cherokees and the resulting war with that tribe. British and colonial arms successful—capture of forts Niagara, Ticonderoga, Crown Point and Quebec.

1760. War with the French ended by conquest of Canada, and the promised surrender of western out-posts, and war with their Indian allies temporarily suspended. Colonial discontent increased by fresh orders for enforcement of navigation acts. Colonial self-government advocated by Franklin before the Board of Trade and Plantations in England, and generally accepted by American leaders as a right inherent in the people. Population of the colonies estimated at 310,000 blacks, and 1,385,000 whites, marked by great diversity of social, religious and race views and customs, and yet becoming gradually impressed with the sense of an underlying identity of interests as against England, and the necessity of less intolerant and antagonistic relations among themselves, but with little opportunity for wide interchange of views between the inhabitants of the different, and especially the more distant colonies.

*** Accession of George III., who with the aid of the Tory party ruled as well as reigned, especially after Lord North became premier in 1770. Hence all the attacks on American liberty have been justly regarded as royal acts.

1761. Writs of assistance from the supreme court of Massachusetts in support of the alleged right, under the importation act of 1733, of universal search for smuggled goods, argued before the court by James Otis, who inveighed against them "as instruments of slavery on the one hand, and villainy on the other." "Then and there," said John Adams in later years, "was the first scene of the first act of opposition to the arbitrary claims of Great Britain. Then and there the child Independence was born." Slave trade discountenanced by heavy duties in Virginia and South Carolina. Subservience of colonial

judiciary promoted by grant of commissions to remain in force during the pleasure of the king.

1763. Canada and Florida ceded to England by Treaty of Paris, closing the Seven Years' War. Future independence of colonies promoted by cession of Canada: "There now," said a French statesman, "we have arranged matters for an American rebellion in which England will lose her empire in the West." This view was shared by some Tory statesmen in England, who thought that the continuance of French dominion in Canada would tend to insure the permanent dependence and loyalty of the British colonies to the mother country. English domination in the West vainly resisted by the late Indian allies of the French, under Pontiac. Confiscation of vessels engaged in the contraband sugar trade with the colonies ordered by parliament, almost destroying colonial commerce with the West Indies. Colonial taxation and representation declared inseparable. The imposition of taxes only by the representatives of the people claimed by the colonists to be their constitutional right as Englishmen; and as they were represented only in their colonial assemblies, to these alone belonged the right to levy taxes and duties; great speech of Samuel Adams, in Boston, in vindication of the principle. "If we are not represented in the body that taxes us, and we submit," said he, "we are slaves."

1764. The right of taxing the colonies insisted on, by resolution of the British House of Commons. Great agitation throughout the colonies; contrary resolutions passed everywhere; formal remonstrances addressed to the king and the two houses of parliament; and colonial agents sent to England to prevent if possible the passage of the act. Boundary controversy between New Hampshire and New York, involving the settlements in what became Vermont, decided in England in the interest of the royal officials of New York, subjecting settlers to re-purchase of lands.

1765. Colonial taxation by parliament established by passage of American stamp act. Patrick Henry's resolutions in the House of Burgesses of Virginia proclaimed the principle of no taxation without consent of the body which represents those who pay the taxes, and were adopted by a majority of one. American congress proposed by James Otis in the general court of Massachusetts.

Colonial congress or convention at New York, sometimes called the stamp act congress, composed of twenty-seven delegates from nine colonies—New York 5; Massachusetts, Connecticut, New Jersey, Pennsylvania, Maryland and South Carolina, 3 each; Rhode Island and Delaware, 2 each—"without the least claim of pre-eminence, one over the other." Letters of concurrence were received from the assemblies of Virginia, New Hampshire, North Carolina and Georgia. "We should stand," said a South Carolina delegate, "upon the common ground of those natural rights that we feel and know as men. . . . There ought to be no New-England man, no New-Yorker, known on the continent, but all of us Americans." They adopted a declaration of rights, a petition to the king, and a memorial to both houses of parliament. In England its suggestions were ignored and it was sneered at in parliament as "a federal union assembled without any requisition on the part of the supreme power."

Colonial Liberty and Union Promoted by the Attempts of Great Britain to Enforce Taxation, by Defensive Organizations, and by Correspondence between Colonial Assemblies—the Unarmed Struggle. 1765-75.

1765. Union Promoted by General Resistance to Stamp Act, which was characterized as "the folly of England and the ruin of America." Stamps destroyed or reshipped; stamp officers burned in effigy and forced to fly or resign; Sons of Liberty organized under a pledge to defend liberty and resist oppression with their lives, if necessary; colonial importers agreed not to trade with England until the act should be repealed; Daughters of Liberty and other societies, pledged to the making and wearing of home-spun, organized. "Nothing will now save us," wrote Gadsden, "but acting together. The province that endeavors to act separately must fall with the rest, and be branded besides with everlasting infamy." Whig and Tory, as party names, came into more general use—respectively, the friends and foes of the people.

1766. Delusive hope of freedom on repeal of stamp act. The right of colonial taxation re-asserted by parliament, with the right "to bind the colonies in all cases whatsoever." In the repeal discussion Pitt declared: "You have no right to tax America. I rejoice that America has resisted. Three millions of our fellow-subjects so lost to every sense of virtue as tamely to give up their liberties would be fit instruments to make slaves of the rest." Colonial rejoicing over repeal: the leaders not deceived by its superficial character; the qualifying resolution led Samuel Adams to declare that "the conduct of England is permitted and ordained by the unsearchable wisdom of the Almighty for hastening the independence of these colonies."

1767. Colonial taxation renewed by duties on glass, whitelead, painters' colors, paper and tea, imported into the colonies. Renewal of discontent and agitation in America. Arbitrary government attempted in Massachusetts by the governor's dismissal of the assembly and his refusal to call another. Regulation of local affairs claimed in North Carolina, in a general convention—thence called Regulators.

1768. Liberty menaced in New York by the presence of British troops, and the suspension of the assembly for refusing to vote military supplies. Colonial liberty promoted by John Dickinson's "Letters of a Farmer," which were republished in England by Franklin, and translated into French and published in Paris. Non-importation societies re-organized. The people rife for riot and insurrection, but kept in check by the prudence of their leaders: "To insult and tear each other to pieces," said Otis, "was to act like madmen." "Our cause," said Dickinson, "is a cause of the highest dignity. . . I hope it will not be disgraced in any colony by a single rash step." "The day dawns," wrote William Livingston, "in which the foundation of this mighty empire is to be laid by the establishment of a regular American constitution. . Before seven years roll over our own heads the first stone must be laid. . . No circumstance, whether prosperous or adverse, can happen to our parent; nay, no conduct of hers, whether wise or imprudent, no possible temper on her part, will put a stop to this building." "No assembly on the continent will ever concede that parliament has a right to tax the colonies," wrote Roger Sherman. "The right of unfettered discussion," said the same, "is inalienable, and we must maintain it." "We cannot believe," wrote William Williams, "that they will draw the sword in their own colonies; but if they do our blood is more at their service than our liberties." "You [the Massachusetts assembly] are right, and that is sufficient for me," wrote John Morin Scott, a Son of Liberty of New York. "We will fight the tory faction here, and the British regulars too, if necessary." "We must maintain," wrote Richard Stockton, "the natural and chartered rights of the colonists, but by peaceful and lawful means." "Let these truths be indelibly impressed on our minds," wrote the secret author of a hand-bill circulated in New York, "that we cannot be free without being secure in our property; that we cannot be secure in our property if, without our consent, others may as by right take it away; that taxes imposed by parliament do thus take it away; that duties laid for the sole purpose of raising money are taxes; that attempts to lay such should be instantly and firmly opposed." Commotion in Boston because of seizure without a warrant of the sloop Liberty for alleged violation of the revenue law, pronounced by royal governor to be "an insurrection rather than a riot." A general spirit of insurrection declared by royal officials to be prevailing throughout the province.

Colonial union promoted by circular of Massachusetts to the other colonial assemblies, by whom it was cordially adopted despite the vigorous opposition and threats of the royal governors. By parliament it was declared to be "a seditious paper," and the assembly was ordered to apologize for their "rash and hasty proceeding," which declining to do, they were dismissed. "Let Britons rescind their measures," said Otis, "or they are lost forever." By the royal minister, in his correspondence with the colonial governors, it was characterized as a document "of most dangerous and factious tendency." Liberty menaced in Massachusetts by encampment of loyal troops on Boston Common; refusal of colonial authorities to furnish military supplies. Popular liberty asserted in Massachusetts in a six days' convention, at Boston, of delegates from ninety-six towns, the governor having refused to summon the regular assembly. Circle of liberty completed by letter of North Carolina (Nov. 10), which was the last of the colonies to reply to the circular of Massachusetts.

1769. A purpose of independence and subversion of the constitution charged on Massachusetts by the king at the opening of parliament. The transportation of the Massachusetts leaders to England for trial suggested in parliament. Colonial union promoted by resolutions of Virginia's house of burgesses, claiming for that body "the sole right of imposing taxes," and "the lawfulness and expediency of procuring a concert of the colonies in case of the violated rights by America," of which a copy was sent "to every legislature in America," with request to concur.

Union of colonies in a general Congress, "which should exercise legislative power for them all," suggested by New York assembly, "without waiting for further aggressions." Colonial independence foreseen in England: "I now warn ministers," said Col. Barre in the House of Commons, "that, if they persist in their wretched course of oppression, the whole continent of North America will rise in arms, and these colonies perhaps be lost to England forever." Freedom of legislation menaced in the opinion of the Massachusetts assembly by the presence of armed troops in Boston, and they declined to discuss any subject but the redress of grievances. Toryism and toadyism of New York assembly censured by the people in mass meeting. The resolution declared by the assembly to be "an infamous and scandalous libel."

1770. Aversion to English rule deepened in New York by the cutting down by the soldiers of the people's emblem of freedom, the liberty pole. Hostility to royal government intensified in Massachusetts by the bloody altercation between soldiers and citizens, known as "the Boston massacre." Removal of royal troops from the city on demand of the people. Whig and Tory still more widely used to designate, respectively, those who favored the popular cause, or the pretensions of the crown. The right to tax the colonies re-asserted by parliament, by retaining the duty on tea, upon the repeal of the act of 1767. To this the colonies responded by continuing their non-importation societies as to tea. "The little conveniences and comforts of life," wrote the merchant, George Mason, "when set in competition with our liberty, ought to be rejected, not with reluctance but with pleasure." The spirit of liberty fostered in New York by the trial and imprisonment of Alex. McDougall, a Son of Liberty, charged with the authorship of obnoxious hand-bill, "To the Betrayed Inhabitants of the City and Colony of New York," which led to the mass meeting of citizens and their censure of the assembly. On being sentenced to imprisonment for contempt, he said, "I rejoice that I am the first to suffer for liberty since the commencement of our glorious struggle."

1771. Freedom of discussion honored by the attentions paid to McDougall in prison, and by his release. Arbitrary government strengthened in North Carolina by defeat of the Regulators and the execution of six of their leaders.

1772. The struggle for liberty renewed in Massachusetts by an act of parliament requiring the payment of salaries of governor and judges from colonial funds without the consent of assembly, which declared the act to be subversive of their chartered rights and therefore void. Summary vindication of liberty by the people of Providence by capturing and burning the royal revenue schooner Gaspee. Co-operation of patriots promoted by formation of committees of correspondence throughout Massachusetts.

1773. Inter-colonial co-operation of patriots begun by Virginia assembly in appointing a committee of correspondence to represent the colony in communicating with the other colonies. Union against British aggression promoted by Sons of Liberty and Committees of Correspondence. Taxation without representation resisted in the anti-tea agitation: the sending of tea by Great Britain into the colonies declared, at a meeting of citizens of Philadelphia, to be "an attack on the liberties of America." Anti-tea hand-bill in Boston declared that "the hour of destruction, or manly opposition to the machinations of tyranny" had arrived, and it summoned the people, at the ringing of the bells, "to make united and successful resistance to this last, worst and most destructive measure of administration." Tea thrown overboard by the "Boston Tea Party" some days later. Tea sent back from Philadelphia and New York, on demand of the people.

1774. The act of defiance of the Boston Tea Party applauded throughout the colonies, but declared by the English government to be "open rebellion," which "must be punished." Local delegate convention of Boston and vicinity deliberated on methods of defense against oppression, urged stricter observance of non-importation compact, and sent a circular letter to other colonies. Repression of liberty in Massachusetts by acts of parliament—the Boston Port bill, forbidding commerce with that city; the bill for regulating the government of Massachusetts Bay, making the governor's council and the supreme court independent of the people, and forbidding town meetings without the consent of the governor; and the Murder bill, providing that officials charged with murder should be removed from the province for trial.

⁂ In relation to these bills, Burke exclaimed in parliament—"What can Americans believe but that England wishes to despoil America of all liberty, of all franchise, and by the reduction of the charters to reduce them to a state of the most abject slavery;" and Pownall prophesied that these arbitrary measures would drive the Americans into calling a general congress and perhaps resorting to arms. If the Americans do not reject these bills, said another member, "they are the most abject slaves upon earth, and nothing the ministers can do is base enough for them," while still another added: "I am sorry to say that not only the House has fallen into this error, but the people approve of the measure. The people, I am sorry to say, have been misled. But a short time will prove the evil tendency of this bill. If there ever was a nation rushing headlong to ruin, it is this."

1774. New York assembly tainted with Toryism and not in sympathy with the tendency of the times toward revolution. Liberty sustained in Virginia. The House of Burgesses, being dissolved for non-compliance with the governor's wishes, constituted itself the Provincial Assembly of Virginia, and declared for a general congress as suggested by New York five years before. Free deliberation maintained in Massachusetts, whose assembly, dissolved by the governor, refused to separate before it had declared for a general congress.

Impending revolution: "They were rushing towards revolution," says Bancroft, "and they knew it not."

The Continental Congress met in Philadelphia, September 5, and organized by electing Peyton Randolph, of Virginia, as president. It comprised fifty-five delegates from twelve colonies, Georgia only not represented. This was virtually the birth of the republic, as the people thenceforth looked to that body as the guiding spirit of the colonies in their struggle with the British government. Congress indorsed non-importation, requesting colonial merchants "not to send any order to Great Britain, and to

delay the execution of any order already sent;" they approved "the opposition of the inhabitants of Massachusetts say to the execution of the late acts of parliament; and if the same shall be attempted to be carried into execution by force, in such case all America ought to support them in their opposition;" they formulated a Declaration of Colonial Rights; and agreed upon fourteen articles of American Association, the second of which was: "We will neither import nor purchase any slave imported after the first day of December next." Jefferson had previously declared in the Virginia legislature, that the "abolition of domestic slavery is the greatest object of desire in these colonies where it was unhappily fixed in their infant state." They wrote an "Address to the People of Great Britain," a "Memorial to the Inhabitants of the several British-American Colonies," a "Petition to the King," and an "Address to the Inhabitants of the Province of Canada."

The ruling idea of congress and the people was to obtain for the several colonies the rights guaranteed by the British constitution as modified and enlarged by their charters and established political privileges without hostility to a constitutional monarchy or any deliberate purpose of separation from the mother country. "No such thing as independence," said Washington, in October, 1774, "is desired by any thinking man in America." By giving to each delegation only a single vote, this congress laid the foundation for future union on the basis of equality of colonies. Of their labor, Lord Chatham spoke thus in the House of Lords: "When your lordships look at the papers transmitted to us from America: when you consider their decency, firmness and wisdom, you cannot but respect their cause, and wish to make it your own. For myself, I must declare and avow, that in all my reading and observation—I have read Thucydides (and it has been my favorite study) and have studied and admired the master states of the world—that for solidity of reasoning, force of sagacity, and wisdom of conclusion, under such a complication of difficult circumstances, no nation or body of men can stand in preference to the general congress at Philadelphia." Henry Middleton, of South Carolina, chosen president. Adjournment of Congress, October 26, to meet May 10, 1775, unless redress should be granted.

Virtual revolution and abolition of royal authority in Massachusetts. The general court having been called by the governor, and the call rescinded because of anticipated insubordination, they constituted themselves a Provincial Congress of 260 members, which assumed executive and legislative powers, and actually represented the sovereignty of the people of Massachusetts, appointing a Committee of Safety to protect the interests of the people during adjournments. Preparations for war in Massachusetts by enrollment of 12,000 minute men—to take the field at a minute's notice—under authority of the Provincial Congress. Their acts denounced by the governor. Anticipation of war by the British government, which forbade importation of military stores into the colonies; seizure by the colonists of arms and ammunition.

1775. A provincial convention, followed by a provincial congress, in North Carolina, to replace the assembly dissolved by the governor for daring to approve the acts of the Continental Congress. Provincial conventions in Maryland and New Jersey, replacing assemblies. Obstruction of elections for delegates to Congress by royal governors under direction of British government. New York assembly declining to appoint delegates to Congress, they were appointed by a convention, and the assembly was replaced by a provincial congress, May 22, which was succeeded by the state legislature, three years later. First society for the abolition of slavery, in Philadelphia.

Liberty, Union and Independence Won by War. Period of Armed Struggle. Whigs and Tories. The Revolutionary Government. 1775-81.

1775. The Whig or Patriot Party, during the period between the battle of Lexington and the Declaration of Independence (April 19, 1775, to July 4, 1776), were willing to continue in the relation of colonists provided their rights as such were properly guaranteed by Great Britain.

The War of Independence precipitated by the Battle of Lexington, and the contingency of eventual separation from the mother country more widely entertained. "That there be any who pant after independence," wrote John Adams, earlier in the year, "is the greatest slander," and Jefferson afterwards wrote, "Before the 19th of April, 1775, I had never heard a whisper of a disposition to separate from Great Britain." It had been hoped that a "durable union between Britain and the Colonies" could be amicably established, but actual hostilities dispelled the illusion. A despotic king, who w[illegible] incapable of entertaining even the conception of popular freedom, and a pliant ministry, whose subserviency to his arbitrary will was the surest guarantee of its continuance in power, were engaged in a continued and unscrupulous attempt to revolutionize the government of Great Britain, and were utterly impervious to all apprehension of danger from the conflict they were determined to force upon the colonies in vindication of the alleged rights of the crown.

The Second Continental Congress met at Philadelphia, May 10, comprising delegates from twelve colonies, Georgia remaining unrepresented until July. Peyton Randolph, of Virginia, elected president. Without a formal renunciation of allegiance they proceeded to assume several of the functions of a general government, sent a second petition to the king which may be regarded as the last official expression of loyalty to the crown. John Hancock, of Massachusetts, elected president, May, 24, to succeed Peyton Randolph who had resigned to take his seat in the Virginia House of Burgesses. Declaration of independence by settlers of Mecklenburg county, North Carolina. Election of George Washington as commander-in-chief of the continental army by Congress. A Tory newspaper office—New York Gazetteer—destroyed by patriots of New Haven. Assumption of national powers by Congress, in voting bills of credit.

A form of Confederation sketched by Franklin on the basis of his "Plan of Union," of 1754, but with less recognition of the royal claims, and designed to be perpetual in case reconciliation with the crown should prove a vain hope, failed to receive the attention of Congress, which was still unwilling to take so decisive a step, hoping to receive a favorable reply to their humble petition; and was repudiated by others because it gave too great powers to Congress. "The idea of destroying all provincial distinctions," said Rutledge, of South Carolina, "and making everything of the most minute kind bend to what they call the good of the whole, is, in other terms, to say that these colonies must be subject to the government of the eastern provinces.... I am resolved to vest the Congress with no more power than what is absolutely necessary, and to keep the staff in our own hands; for I am confident, if surrendered into the hands of others, a most pernicious use will be made of it." Virtual sovereignty asserted by the expulsion of Dr. Benjamin Church from Congress, for disloyalty. Prospect of independence not less favorable because of the military operations of the year.

1776. Union Typified in the hoisting of the first American flag over the camp at Boston. Liberty, union and independence promoted by Paine's "Common Sense." Separation from Massachusetts, and establishment of a temporary state government by New Hampshire. Patriots encouraged by the triumph of their arms in compelling the evacuation of Boston. A state constitution adopted by South Carolina. Independence proclaimed by Rhode Island. To work for colonial independence urged on the delegates of Virginia in Congress, by the House of Burgesses. Negotiations for aid from France begun. Recommendation of Congress to the colonial assemblies that they severally "adopt such governments as shall best conduce to the happiness and safety of their constituents in particular, and America in general." Connecticut and Rhode Island content with the governments they had formed under their charters, did not frame new constitutions until 1818 and 1842, respectively. British authority in the colonies abrogated by Congress, and British property declared a lawful prize. Independence formally enunciated in Congress by Lee's Resolutions, June 7; and committee to draft a declaration of independence appointed, June 8, also a committee on foreign relations and a board of war. Declaration of rights adopted by Virginia convention. Lee's Resolutions passed by twelve colonies, July 2, New York's delegates not voting in the absence of instructions.

Declaration of Independence adopted by Congress, July 4. Birth of the Nation. A committee appointed to devise a seal for the United States of America, though no design was actually adopted until June 20, 1782. The royal statue in New York transformed into bullets. Declaration of Independence signed August 2, by fifty-four delegates of thirteen colonies, two being absent. "We must be unanimous," said President Hancock, "there must be no pulling different ways; we must all hang together." "Yes," said Franklin, "we must all hang together, or we shall all hang separately."

Sovereignty exercised by Congress in passing a pension act, and a homestead act in favor of those who should serve in the army to the close of the war. Sovereignty asserted by refusing to confer with British commissioners except on the basis of recognition of Independence. Adoption of state constitutions by New Jersey (July 2), Virginia (July 5), Pennsylvania (July 15), Maryland (Aug. 14), Delaware (Sept. 20), North Carolina (Dec. 18); and New York declared her independence of Great Britain. Proclamation of pardon by British commander to all who would lay down their arms. Rhode Island occupied by British troops. Congress removed to Baltimore, Dec. 20, to escape capture by the British. Patriots encouraged by an important victory at Trenton. Negotiations for aid from France resumed under leadership of Franklin. Slaveholding declared incompatible with membership by the Society of Friends. Military operations of the year not encouraging.

1777. Patriots encouraged by Washington's success in New Jersey. Independence of Vermont, with abolition of slavery, declared. State constitutions adopted by Georgia and New York. Financial aid from France, without recognition of independence. Return of Congress to Philadelphia, March 4. Exchange of prisoners refused by Washington because of the inhuman treatment of Americans in British prison-ships. United States flag adopted by Congress. First anniversary of Independence celebrated. Congress removed to Lancaster Sept. 27, and thence to York, Pa., Sept. 30. Philadelphia taken by British. The patriot cause strengthened by surrender of Gen. Burgoyne. Board of war created to replace committee of Congress.

Union and Independence promoted by the adoption by Congress of the "Articles of Confederation and Perpetual Union." Henry Laurens, of South Carolina, elected president, succeeding Hancock, who left that body to fight for his country as first major-general of Massachusetts militia. Military operations of the year indecisive.

1778. Independence of the United States recognized by France in a treaty of alliance and commerce. Plan of reconciliation by Lord North, based upon the old relations between the crown and the colonies, though adopted by parliament, failed to affect the United States, which had meanwhile passed far beyond that phase of political evolution. The patriot cause advanced by the evacuation of Philadelphia; and by the arrival of a French fleet and a French minister to the United States, as well as by the reception at the French court of the embassy from the United States. Increase of the United States territory by the conquest of the Northwest by Virginia troops under Col. George Rogers Clark. Congress returned to Philadelphia, July 2.

Permanent union certain through the adoption of the Articles of Confederation by eight states before July 9, and three others before the close of the year. In framing that instrument an overwrought idea of liberty and local independence operated on the minds of many of the patriotic delegates against granting to the central government the necessary powers, entailing dangerous weakness and even the risk of ultimate failure. Even the name of United States was tainted in the minds of some by a suspicion of centralization, and Confederated States was preferred as savoring less of consolidated power, so jealous were they of authority and so impressed with the difficulty of exercising great powers without abuse.

The Whig, Patriot or Revolutionary party, divided in Congress, in the State legislatures and among the people at large into two sections, which might be designated as State-rights Whigs and Strong-government Whigs, both being in accord as to the prosecution of the war and separation from Great Britain, but differing as to the powers to be entrusted to the central or union government. The form adopted was a genuine political victory to the former, who were in a majority and in the main had control of the government, although several of the most active civil and military leaders in the Revolution were of the opposite section. "The States separately," said Washington, "are too much engaged in their local concerns. If the great whole is mismanaged, the States individually must sink into the general wreck." John Jay, of New York, elected president of Congress. Military operations of the year indecisive.

1779. The patriot cause strengthened by the naval victory of Paul Jones. Financial credit of the United States very low, its bills being worth in gold only about three per cent. of their face value. An American minister to Spain commissioned. Samuel Huntington, of Connecticut, chosen president. A Board of Admiralty replaced naval committee of Congress. Military operations restricted by the diminished numbers of the American troops.

1780. Demand by Congress on the States to enlarge the army to 35,000 men. Gradual abolition of slavery enacted by Pennsylvania. French aid of 6,000 troops received by the United States. A state constitution adopted by Massachusetts. Negotiations with Holland begun by United States. Depreciation of the currency to about two and one-half per cent.

1781. Suffering, destitution and discontent of the army, with mutiny of some troops, because of arrears of pay and lack of proper supplies.

National union made permanent by the adoption by Maryland (last of the thirteen to accept,) of the Articles of Confederation, March 1. Congress adjourned.

Congress reassembled under the Articles of Confederation March 2, Thomas McKean, of Delaware, chosen president, July 10. John Hanson, of Maryland, chosen president, November 5.

The Tory, Royalist or Loyalist party were willing that the colonies should remain subject to Great Britain, without any guarantee of chartered or otherwise established rights and usages. They constituted the opposition to the Whigs, Patriots or Revolutionists during the unarmed struggle of 1765 to 1775, in the controversy with the mother country. After the war began they gave aid and comfort to the enemy by enlistments (to the number of perhaps 25,000, from first to last,) and otherwise. There were many more, who for various causes were non-combatants, but no less virulent in their denunciations of the "rebels," on that account. After the Declaration of Independence, their positions became more critical, as by that instrument they were made disloyalists to the new government and to their respective States, all of which assumed sovereignty and could not be indifferent to these internal enemies. With the sanction of Congress, penalties of confiscation

imprisonment, banishment and minor restrictions were imposed by the several legislatures. But, as a rule after the voluntary expatriation of the more violent and obnoxious of them, the patriots were content with keeping a close watch on their movements, to prevent as far as possible their being of service to the public enemy, to the undisguised chagrin of the more ardent Whigs, whose feelings were voiced by the vigorous outburst of Joseph Hawley: "Can we subsist—did any state ever subsist—without exterminating traitors? It is amazingly wonderful that, having no capital punishment for our intestine enemies, we have not been utterly ruined before now."

1775. Tories under Gov. Dunmore defeated in Virginia.

1776. Tories disarmed by order of Congress "as unworthy Americans who take the part of the oppressors." Tories defeated and royal authority overthrown in North Carolina. Flight of 1,100 Tories to Halifax, on the evacuation of Boston. Expulsion of a typical Tory parson from York, Pa., for persisting in public prayer for the king.

1778. Toryism made more odious by its massacres in Wyoming and Che ry valleys.

1779. Toryism and royalty made yet more odious by the injuries inflicted on American seaboard cities by the British fleet.

1780. Tories and their British allies defeated, and ten of the most virulent and cruel of the Tory leaders hung, in South Carolina, by patriot volunteers

1781. Tory hopes blasted by the surrender of Cornwallis, and themselves left to the mercy of their late opponents, except that a few of the most obnoxious were suffered to escape the vengeance of the patriots in a despatch vessel.

When the British troops finally quit the shores of the United States, many Tories removed across the border into Canada and New Brunswick. After some years the British parliament voted them an indemnity of $15,500,000, and several received "annuities, half-pay as military officers, large grants of lands, and shared with other subjects in the patronage of the crown." Some of the less prominent remained in the United States and were soon lost sight of among the loyal masses.

Liberty, Union and Independence assured in Peace. Divergence of Political Views among the Patriots. The Confederation Government, 1781-89.

1781. A French Fleet in aid of the United States drove the British from Chesapeake Bay. Virtual close of the war by the surrender of Cornwallis, Oct. 19.

1782. Independence of the United States recognized by Holland. Suggestion of kingship spurned by Washington. "My eyes have grown dim," said he, "in the service of my country; but I have never doubted her justice." An emblem of National sovereignty adopted by Congress in the great seal of the United States and its motto *E pluribus Unum*. The king authorized by parliament, in May, to make peace. Elias Boudinot, of New Jersey, made president of Congress, Nov. 4. Preliminary treaty of peace with Great Britain, Nov. 30.

1783. Independence of the United States recognized by Sweden, Denmark, Spain and Russia, successively. Cessation of hostilities proclaimed by Washington. Independence of the United States established by a definite treaty of peace with Great Britain, Sept. 3. Evacuation of New York, their last foothold, by the British. Final emigration of Tories. Surrender of his commission by Washington. A State constitution, with abolition of slavery, adopted by New Hampshire, to take effect in June, 1784.

The later presidents of Congress, and temporary capitals. Thomas Mifflin, chosen president of Congress, Nov. 3, was succeeded by Richard Henry Lee, Nov. 30, 1784; Nathaniel Gorham, June 6, 1786; Arthur St. Clair, Feb. 2, 1787; and Cyrus Griffin, Jan. 22, 1788.

Congress removed to Princeton, June 30, and to Annapolis, Nov. 26, 1783; to Trenton, Nov. 1, 1784; to New York, Jan. 11, 1785, which was the capital of the United States until 1790, where it remained until the establishment of the permanent capital at Washington in 1800.

State-rights Whigs, as they were named a few years later,—State sovereignty, or State-supremacy Whigs, they might perhaps more appropriately have been called—may be said to have had control of the government under the Articles of Confederation, though, party lines not being strictly drawn, men of contrary opinion were not excluded from place or power. The central government, as previously stated, was regarded by them as a delegated authority, with the chief elements of sovereignty reserved to each State, on which account the members of the party were sometimes called particularists. Favorable to the individual States as was this form of government, they had hesitated "to conclude the compact, which was to unite the strength, wealth and councils of the whole." That their views were purely patriotic there is no reason to doubt, and that they sprang from a jealous vigilance to preserve their dearly bought liberties and not from any wish to needlessly enfeeble the central authority, is evidenced by the fact that they restricted with a like rigidity the powers of the State executives. As was observed by a French contemporary, "the mere name of authority inspired terror." They held that the largest measure of local self-government was the best safeguard against oppression. The several States had established their governments, exercising all the essential rights of real sovereignty, and it was no easy task to induce them to surrender any large measure of those powers to constitute a strong central authority which all the bitter experiences of the past had taught them to regard as pos- [illegible] of inherent tendencies dangerous to liberty. The

Continental Congress itself was nothing else than an assemblage of delegates commissioned by the several colonial assemblies and afterwards by the State legislatures, without even a semblance of direct popular or national representation. Their conception of the government was of a loose confederation of the States with a carefully restricted central delegated authority for the more convenient discharge of foreign relations and some general purposes affecting the internal relations of the States, but without possessing any of the essential attributes of sovereignty, properly so called. When, in 1783, Gen. Greene was soliciting relief for his half-fed soldiers from the legislature of South Carolina, a member exclaimed: "A Cromwell was dictating to free men, threatening them with a mutinied army; trying to build up Congress on the ruins of state rights."

The divergence of political views between the two sections of American patriots, the State-rights, and the strong-government Whigs (see below) became more decided on the establishment of peace with England, and the recognition of the independence of the United States by the leading nations of the world. The period from 1784 to 1787 was much occupied in the discussion of their opposing theories, with an increasing preponderance of opinion in favor of a stronger government than was supplied by the Articles of Confederation. There was thus gradually developed a desire for a constitutional convention to reconsider and amend the existing form of government.

The first definite conception and proposal of a constitutional convention dates back a few years. July 19, 1782, on motion of General Schuyler, (at the suggestion of his son-in-law, Alexander Hamilton) in the New York legislature, it was resolved: "That the foregoing important end [the collection of the taxes due the general government, by its own officers] can never be attained by partial deliberations of the States separately; but that it is essential to the common welfare that there should be, as soon as possible, a conference of the whole on the subject; and that it would be advisable, for this purpose, to propose to Congress to recommend, and to each State to adopt, the manner of assembling a general convention of the States, specially authorized to revise and amend the Confederation, reserving a right to the respective legislatures to ratify their determinations." But the project lay in abeyance several years.

"A new system of government which should act, not on the States, but directly on individuals, and vest in Congress full powers to carry its laws into effect," was suggested by Noah Webster in a pamphlet issued 1784.

In 1785, commissioners appointed by Maryland and Virginia to form some equitable agreement for the peaceable navigation of the waters common to both States, found themselves unable to establish a satisfactory settlement, whereupon the legislature of Virginia invited the other States to send delegates to Annapolis, Md., the ensuing year, to determine how existing defects in the government in regard to inter-state commercial relations could best be remedied. In 1785 Washington deplored that through the "illiberality, jealousy and local policy of the States," the Confederation was sinking, "in the eyes of Europe, into contempt."

In September, 1786, the delegates of Virginia, Pennsylvania, Delaware, New Jersey and New York assembled at Annapolis to deliberate on the subject indicated. The result of their deliberations was that they advised Congress to call a convention to revise the Articles of Confederation.

The permanency of the Confederation was meanwhile seriously menaced. A project of separation into three confederacies was entertained by some. Insurgents in western North Carolina formed the short-lived State of Frankland. There was an insurrection against Pennsylvania in the Wyoming valley. The territory of Maine projected a revolt from Massachusetts and the formation of a State. At Exeter, New Hampshire, a mob demanded of the legislature the issue of paper money and a remission of taxes. In December, what has become known as Shays' Rebellion broke out in Massachusetts. It was due to the general poverty and distress arising from the heavy taxes occasioned by the late war, and was precipitated by the attempt to legally collect those debts by forced sales, in consequence of which many worthy people were threatened with the loss of their homesteads. Taxation was growled at, or resisted in other parts of the country. Debt weighed heavily on all classes. Among other results of this widespread distress and discontent was the direction of the thoughts of many to the lack of adequate powers in the Confederation to provide for the payment of the war debt or secure the public peace.

In February, 1787, Congress passed a resolution calling on the States to send delegates to a general convention for "the sole and express purpose of revising the Articles of Confederation, and reporting to Congress and the several legislatures such alterations and provisions therein as should, when agreed to in Congress and confirmed by the States, render the Federal Constitution adequate to the exigencies of the government and the preservation of the Union."

Strong Government or Federal Sovereignty Whigs is an appropriate designation of the opponents of the State-rights Whigs. In the first year of the Confederation government they were in a decided minority, but as the weakness of that form became more manifest, the party grew in numbers, or, rather (as there was no party organization on either side), the number of those who entertained the views indicated by that name, was largely increased. They were dissatisfied with the limited powers entrusted to Congress, and the consequent inefficiency of its executive measures, justly complaining of a constitution of government that made the central authority weak at home and despised abroad. "There ought to be a principle," said Hamilton, "capable of resisting the popular current." ....It "is this, that there must be a permanent will." They wish to endow the central government, through the voluntary concessions of the States, with the attributes of sovereignty in the exercise of the functions with which it was charged for the welfare of the whole people. "A thirst for power," wrote Washington, "and the bantling (I liked to have said the monster) sovereignty, which has taken such fast hold of the States individually, will, when joined by the many whose personal consequence in the line of State politics will in a measure be annihilated, form a strong phalanx against it."

These were perhaps extreme views, but all Strong-government Whigs desired a complete revision of the Articles of Confederation, regarding them as utterly inadequate to the purposes for which they were adopted. They claimed that the permanence of free institutions was dependent on an extension of the powers of the central government, and that without such enlargement it would be impossible to preserve the union of the States, command the respect of foreign nations, or form with these equal commercial treaties. "We are one nation to-day," said Washington, "and thirteen to-morrow. Who will treat with us on these terms?" "If the American States," suggested an English writer, "choose to send consuls, receive them, and send a consul to each State. Each State will soon enter into all necessary regulations with the consul, and this is the whole that is necessary."

"The United States in Congress," said a native critic of the Articles of Confederation, "have exclusive power for the following purposes without being able to execute one of them:

"1. They make and conclude treaties, but can only recommend the observance of them.

"2. They may appoint ambassadors, but cannot defray even the expenses of their tables.

"3. They may borrow in their own name on the faith of the Union, but cannot pay a dollar.

"4. They may coin money, but they cannot purchase an ounce of bullion.

"5. They may make war and determine what number of troops are necessary, but cannot raise a single soldier.

"6. In short, they may declare everything, but can do nothing."

The Formation and Adoption of the Constitution, 1787--89. Federalists and Anti-Federalists.

The Federal Convention, now more generally known, from the result of its labors, as the Constitutional Convention, met in Philadelphia, in May, 1787, in response to the call of Congress three months before, every State except Rhode Island being represented. It was organized by the election of Washington as presiding officer, and its deliberations extended from May 25 to September 17.

In the first formal speech, by Edmund Randolph, it was suggested that "a national government ought to be established, consisting of a supreme legislature, executive and judiciary." Originally convened to revise the Articles of Confederation, they found so much to change that they concluded to form a new Constitution. As the result of their labors, by a provision of the original call, was to be submitted to conventions of the several States for adoption, they felt at liberty to make that departure from the first design, and signalized it by the well-known preamble to the Constitution: "We, the people of the United States, in order to form a more perfect union, establish justice, insure domestic tranquility, provide for the common defence, promote the general welfare, and secure the blessings of liberty to ourselves and our posterity, do ordain and establish this Constitution for the United States of North America." The instrument thus announced, end by one of its provisions requiring for its ratification only the adoption by nine States, founded a free representative democracy, based on universal suffrage, "a government of the people, by the people, and for the people," with the powers of government divided into three independent divisions: the legislature or Congress, the executive or President, and the judiciary or Supreme Court, with freedom of religion, of speech and of the press, trial by jury, the right of every citizen to petition, and to bear arms, and many other important provisions "to secure the blessings of liberty."

The Constitution was signed by thirty-nine of the fifty-five delegates composing the Convention, but of the other sixteen some were absent and only three of those present refused to sign. The State-rights Whigs, or Confederationists, and Strong-government Whigs, or Nationalists, (these in greater number as being the promoters of the desired change) went into Convention with little prospect of agreement. But as all were anxious to better the existing form, moderate men of both parties, with the aid of a middle class who were not specially committed to either, were enabled by compromises and concessions to harmonize the jarring elements and effect the desired end. a union or federation of the States, possessed in its own

right of independent and dominant sovereign powers, but without prejudice to the local domination or sovereignty of the States within their respective borders.

The Northwest Territory. During the session of the Convention an act, only less momentous than the Constitution in its influence on liberty, was passed by Congress under this title: "An ordinance for the government of the territory of the United States northwest of the Ohio," in which, among other valuable provisions, it was ordained that "There shall be neither slavery nor involuntary servitude in the said territory, otherwise than in the punishment of crimes, whereof the party shall have been duly convicted."

The Draft of the Constitution was sent forward to Congress, which on September 28, 1787, "Resolved, That the said report [the Constitution], with the resolution and letter accompanying the same, be transmitted to the several legislatures, in order to be submitted to a convention of delegates chosen in each State by the people thereof, in conformity to the resolves of the Convention made and provided in that case."

The division of parties now became more decided and new names began to prevail, based on their relations to the new Constitution. During the debates in the Federal Convention and in the several State conventions which were called for its adoption, those who favored it were called Federalists, while those who opposed were from that circumstance known as Anti-federalists, successors, respectively, of the Strong-government and State-rights Whigs already described.

The new government assured. The Constitution (Art. VII.) provided that, "The ratification by nine States shall be sufficient for the establishment of this Constitution between the States so ratifying the same." It was ratified by the States, as follows: Delaware, December 7, Pennsylvania, December 12, New Jersey, December 18, of that year; Georgia, January 2, Connecticut, January 9, Massachusetts, February 6, Maryland, April 28, South Carolina, May 23, New Hampshire (the ninth State), June 21, Virginia, June 26, New York, July 26, 1788, North Carolina, November 25, 1789, and Rhode Island, May 29, 1790.

September 13, 1788, Congress appointed the first Wednesday in January, 1789, for the choosing of presidential electors, the first Wednesday in February for casting the ballots for president and vice-president, and the first Wednesday in March "for commencing proceedings under the Constitution," but owing to delays in coming together, the first Congress did not have a quorum until April 6, and the president was not inaugurated until April 30, 1789.

POLITICAL PARTIES FROM 1789 TO THE PRESENT TIME.

1789 to 1793—George Washington, President.

States voting, 10; their electoral vote, 73; not cast, 4.

FEDERALIST; *Electoral vote, 56.* } The sixty-nine electoral votes of both parties were cast for Washington as the first choice of all for President. "In you," said the Senate in reply to his inaugural, "all parties confide." He was politically in accord with the Federalists, but his personal fitness and his great services made him the universal choice. He reciprocated the confidence of his political opponents by selecting his cabinet partly from among them and by a studied and sincere impartiality. Party lines are, however, clearly recognizable in the choice of vice-president. John Adams, fully identified with the Federalist party, not only received thirty-four votes, the greatest number cast for any one candidate for that office, but of the remaining thirty-five, twenty-two were cast for other Federalists, leaving only thirteen electoral votes to represent the strength of the Anti-federalist party.

This Federalist victory was in fact but the continuance of that already won in the Constitutional Convention and the ten State conventions which had adopted the new form of government. They alone could be entrusted with carrying it into effect, while their opponents might be trusted to keep a watchful eye on their avowed purpose to enlarge its scope. In their leading measures the Federalists evinced a decided tendency to increase the functions and powers of the general government, as well by new statutes to that end, as by such interpretation of the Constitution—its implied and constructive grants of central authority—as favored their views. Hence they and their successors in that line of thought are known as Loose, or Broad Constructionists.

The Federalists denied the adaptability of "the masses" for self-government, and regarded them as inclined to oppose the rights of property as well as the pretensions of a superior or ruling class, to which the Federalists considered themselves as belonging. The party comprised prosperous merchants, capitalists, large land-owners, theorists and thinkers who imagined the British government to be so nearly perfect that they were more desirous of imitating than improving it, and those distinguished for inherited prestige and social standing. They lacked faith in the people.

ANTI-FEDERALIST; *Electoral vote, 13.* } *No opposing candidate for the presidency.*

The Anti-federalist was a short-lived party. They were known as Particularists and State-rights Whigs until the meeting of the Constitutional Convention, May 14, 1787, but upon the acceptance of the Constitution by Rhode Island, May 29, 1790, that designation was no longer applicable. Indeed it was never appropriate, and had always been protested against. They did not oppose a league or union, nor the Constitution, but only the Federalist views of these. There were no truer patriots than their leaders. But the objectionable epithet continued to be applied until they adopted the more significant name of Republicans.

1793 to 1797—GEORGE WASHINGTON, President—Second Term.

States voting, 15; total electoral vote, 135; not cast, 3.

FEDERALIST; *Electoral vote, 77.* } Several of the more prominent leaders of the Federalist party regarded the Constitution merely as the best that could then be "extorted from the grinding necessity of a reluctant nation." "The Federal government," said Hamilton, "may then triumph over the State governments, and reduce them to entire subordination, dividing the larger States into smaller districts," and be "able to protect the men of property from the depredations which the democratic spirit is apt to make on property." In 1792 he characterized the Constitution as "a shilly-shally thing of mere milk and water, and only good as a step to something better;" and in 1802 he was "still laboring to prop the frail and worthless fabric." "State attachments and State importances," said Gouverneur Morris, "have been the bane of this country. We cannot annihilate them, but we may perhaps take out the teeth of the serpents."

Party lines were distinctly drawn between them and their opponents, the Republicans, whom they called Democratic Republicans, and the French party, because of the odium then attaching to the word democrat by reason of the excesses of the Jacobins, or radical democrats of the French Revolution. The Federalists, on the other hand, were characterized by their opponents, with equal freedom, as Aristocratic and Monarchical Republicans, and the British party.

REPUBLICAN; *Electoral vote, 55.* } *No opposing candidate for the presidency.*

The Republican party of 1792 may be said to consist of such persons as, though adhering to the strict construction views of the late Anti-federalists and the State-rights views of these and their predecessors, the Particularists, had determined to give the Constitution a fair trial and due obedience, while resisting the "implied and constructive" theory of the Federalists. "I own," said Jefferson, the leader and founder of the party, "that I am not a friend to a very energetic government: it is always oppressive."

Among the leading principles of the party were the sovereignty, if not the supremacy of the States, without prejudice however to the limited sovereignty of the Federal government in its own sphere; the value of local self-government as a safeguard of free institutions as well as an economy in internal administration. Their aim was to foster simple and inexpensive, rather than showy and complicated forms of administration. They claimed that thus had independence been won, and that thus it could be best maintained, and prosperity and happiness be more widely distributed among a self-governing people.

1797 to 1801—JOHN ADAMS, President.

States voting, 16; total electoral vote, 138.

FEDERALIST; *Electoral vote, 71.* } The leaning of the party to strong government views and its partiality to the British in the European conflicts of the period culminated in the introduction and enactment through its influence, of the Alien and Sedition laws of 1798. One required fourteen years' residence before naturalization; a second authorized the president to "order any alien whom he should judge to be dangerous to the peace and liberties of America to depart from the United States;" a third provided that, upon declaration of war against, or invasion of the United States, all former subjects of the hostile power might be arrested, secured or removed at the discretion of the president, requiring only the formality of a proclamation. Though worded with careful comprehensiveness, these Alien laws were chiefly directed against the French, because of their ultra-democracy, and British refugees in America. The Sedition Act made it a misdemeanor, punishable by a fine not to exceed $5,000, and imprisonment not to exceed five years, to combine against government measures or officials; and subjecting to fine and imprisonment any one who should print or publish "any false, scandalous and malicious writings against the government of the United States, or either House of Congress, or the President, with intent to defame them, or to bring them into contempt or disrepute." These measures justified the charges of their opponents and lost the party the confidence of the people.

REPUBLICAN; *Electoral vote, 68.* } *Thomas Jefferson, candidate for the presidency.*

The current views of the party are fairly indicated by the following extracts, of two years' later date:

From the Kentucky Resolutions of 1798: "That the principle and construction contended for by sundry of the State legislatures, that the General government is the exclusive judge of the extent of the powers delegated to it, stop not short of despotism—since the discretion of those who administer government and not the Constitution, would be the measure of their powers. That the several States who formed that instrument, being sovereign and independent, have the unquestionable right to judge of the infraction; and that a nullification by those sovereignties of all unauthorized acts done under cover of that instrument, is the rightful remedy; that this Commonwealth does under the most deliberate reconsideration declare that the said Alien and Sedition Laws are, in their opinion, palpable violations of the said Constitution."

From Virginia Resolutions of 1798: "This Assembly doth especially and peremptorily declare th t it views the powers of the Federal government, as limited by the plain sense and intention of the instrument constituting that compact, as no further valid than they are authorized by the grants enumerated in that compact; and that in case of a deliberate, palpable and dangerous exercise of other powers, not granted by said compact, the States who are parties thereto have the right and are in duty bound to interpose for arresting the progress of the evil and for maintaining, within their respective limits, the authorities, rights and liberties appertaining to them.

"The General Assembly doth also express its deep regret, that a spirit has, in sundry instances, been manifested by the Federal government to enlarge its powers by forced constructions of the constitutional charter which defines them.... so as to consolidate the States by degrees into one sovereignty, the obvious tendency and inevitable result of which would be to transform the present republican system of the United States into an absolute, or at best a mixed monarchy.

"The General Assembly doth particularly protest against the palpable and alarming infractions of the Constitution in the two late cases of the Alien and Sedition Acts."

1801 to 1805—Thomas Jefferson, President.

States voting, 16; total electoral vote, 138.

REPUBLICAN; *Electoral vote, 73.* } *Platform of 1800 abridged:* 1. "Inviolable preservation of the Federal constitution, according to the true sense in which it was adopted by the States. 2. Opposition to monarchizing its features. 3. Preservation to the States of the powers not yielded by them to the Union. 4. A rigorously frugal administration of the government.... and resistance to all measures looking to a multiplication of officers and salaries. 5. Reliance for internal defense solely upon the militia, till actual invasion.... and opposition to the policy of a standing army in time of peace. 6. Free commerce with all nations, political connection with none, and little or no diplomatic establishment. 7. Opposition to linking ourselves by new treaties with the quarrels of Europe. 8. Freedom of religion. 9. Freedom of speech and of the press. 10. Liberal naturalization laws. 11. Encouragement of science and the arts to the end that the American people may perfect their independence of all foreign monopolies, institutions and influences."

From Jefferson's inaugural, 1801: "I will compress them ['The essential principles of our government,'] within the narrowest compass they will bear:"

"Equal and exact justice to all men, of whatever State or persuasion, religious or political; peace, commerce and honest friendship with all nations, entangling alliances with none; the support of the State governments in all their rights as the most competent administrations for our domestic concerns and the surest bulwark against anti-republican tendencies; the preservation of the general government, in its whole constitutional vigor, as the sheet-anchor of our peace at home and safety abroad; a jealous care of the right of election by the people—*(Continued under Jefferson's second term.)*

FEDERALIST; *Electoral vote, 65.* } *John Adams, candidate.* President Adams was held responsible by many prominent Federalists for the injury done to the party by the Alien and Sedition laws, and his known desire for re-election alienated others who felt that part success was jeopardized by his candidacy. Against the Sedition Act especially, Hamilton, the most popular of the party's leaders, had vainly remonstrated. "Let us" said he, "not establish a tyranny. Energy is a very different thing from violence. If we take no false step, we shall be essentially united; but if we push things to the extreme, we shall then give to parties body and solidity." Hamilton had long been estranged from Adams; and the latter was regarded by

many as an unwise party leader, because of personal peculiarities as well as public measures.

The party was defeated by 65 to 73 electoral votes, and never recovered political ascendency; but it had done good work and deserved well of the country. It had solidified the Union by the Federal Constitution, a work which otherwise might not have been achieved but by a slow political evolution. It had funded the public debt and established the finances of the new nation on a creditable basis; had put into practical operation the complex machinery of the new government, and had added the first ten Amendments to the Constitution, having shown an unusual degree of political courage in accepting them from the opposition.

1805 to 1809—THOMAS JEFFERSON, President—Second Term.

States voting, 17; total electoral vote, 176.

REPUBLICAN; *Electoral vote, 162.* (*Continued from Jefferson's first term*),- "a mild and safe correction of abuses which are lopped by the sword of revolution where peaceable remedies are unprovided; absolute acquiescence in the decisions of the majority—the vital principle of republics, from which there is no appeal but to force, the vital principle and immediate parent of despotism; a well disciplined militia—our best reliance in peace, and for the first moments of war, till regulars may relieve them; the supremacy of the civil over the military authority; economy in the public expense, that labor may be lightly burdened; the honest payment of our debts and sacred preservation of the public faith; encouragement of agriculture, and of commerce as its handmaid; the diffusion of information and the arraignment of all abuses at the bar of public reason; freedom of religion; freedom of the press; freedom of persons under the protection of the *habeas corpus;* and trial by juries impartially selected—these principles form the bright constellation which has gone before us and guided our steps through an age of revolution and reformation. The wisdom of our sages and the blood of our heroes have been devoted to their attainment. They should be the creed of our political faith—the text of civil instruction—the touchstone by which to try the services of those we trust; and should we wander from them in moments of error or alarm, let us hasten to retrace our steps, and to regain the road which alone leads to peace, liberty and safety."

From Jefferson's Letters, in 1801, *in relation to removals from office:* .... "I lament sincerely that unessential differences of opinion should ever have been deemed sufficient to interdict half the society from the rights and the blessings of self-government, to proscribe them as unworthy of every trust. It would have been to me a circumstance of great relief, had I found a moderate participation of office in the hands of the majority. I would gladly have left to time and accident to raise them to their just share. But their total exclusion calls for prompter correction. I shall correct the procedure, but, that done, return with joy to that state of things when the only question concerning a candidate shall be: Is he honest? Is he capable? Is he faithful to the Constitution?"

"Some removals I know must be made. They must be as few as possible, done gradually, and bottomed on some malversation or inherent disqualification" .... "officers who have been guilty of gross abuses of office, such as marshals packing juries, &c., I shall now remove, as my predecessor ought in justice to have done. The instances will be few, and governed by strict rule, not party passion. The right of opinion shall suffer no invasion from me." .... "The measures we shall pursue and propose for the amelioration of the public affairs will be so confessedly salutary as to unite all men not monarchists in principle."

FEDERALIST; *Electoral vote, 14.* *Charles C. Pinckney, candidate.* Through dissensions among the leaders, as well as by reason of the great political sagacity of Jefferson, who has perhaps never been surpassed as a party leader, the Federalists had sunk into a hopeless minority.

1809 to 1813—JAMES MADISON, President.

States voting, 17; total electoral vote, 176; not cast, 1.

REPUBLICAN; *Electoral vote, 123.* The party continued in the line marked out by the genius of Jefferson, and no one was more willing to accept his guidance than the new president. The government had been administered for eight years under Republican principles to the general satisfaction of the people, and there were no grounds for a marked change of policy. The disturbed relations with England remained unimproved, but Jefferson and Madison were equally loath to proceed to extremities by declaring war. The Embargo Act of the former administration had some influence in decreasing the Republican majority in the electoral college, but a schism in the party and the less popularity of the candidate had probably more influence in producing that result. The ascendency of the party throughout the nation was not, however, seriously impaired; nor were any new principles of party politics introduced. Even its bitterest opponents had been compelled to recognize its patriotism and fidelity to the Constitution. Madison, personally, had been a wise and zealous promoter and defender of that instrument, and his influence in molding it to its existing form was second to none. He has, indeed, been styled "the father of the Constitution." "I hold for a fundamental point," said he, in April, 1787, "that an individual independence of the States is utterly irreconcilable with the idea of aggregate sovereignty. I think, at the same time, that a consolidation of the States into a simple republic is not less unattainable than it would be inexpedient. Let it be tried whether any middle ground can be taken."

"Let the national government be armed with a positive and complete authority in all cases where uniform measures are necessary, as in trade.... Let it also retain the powers which it now possesses.... Let this national supremacy be extended also to the judiciary.... The legislative department may be divided into two branches ....A national executive will also be necessary.... An article....guaranteeing the States against internal as well as external dangers."

George Clinton, candidate of a section of the Republican party, received six of the nineteen electoral votes of his own State, New York.

FEDERALIST; *Electoral vote, 47.* *Charles C. Pinckney, candidate.* The Federalists being in opposition since 1801, their views had become somewhat modified. They were no longer strenuous advocates of the "implied and constructive" powers of the Federal government. They had opposed the purchase of Louisiana on the ground, among others, that the Constitution did not entrust Congress with such powers; and they railed at the Embargo Act, as not included in the power to regulate commerce. "This measure rekindled the old fires of party. He that was for the Embargo was a 'Democrat;' he that was against it, a 'Federalist.' It was a wall between the parties....in every State, city, county, town, village and hamlet....and in every class and condition of the people."

1813 to 1817—JAMES MADISON, President—Second Term.

States voting, 18; total electoral vote, 218; not cast, 1.

REPUBLICAN; *Electoral vote, 128.* The Republicans had entered on the campaign of 1808 with the avowal that "its only choice lay between the embargo and war, and war should be avoided as long as possible;" and Madison had endeavored by diplomacy and remonstrance to avert a rupture with England. This course having proved ineffective, and the insults to the nation having grown more intolerable because of his forbearance, the leaders of the party demanded that he should yield to the wishes of the people, and the declaration of war against Great Britain was approved by him June 18th, 1812. The presidential campaign of the year hinged on that measure and some minor domestic conditions: Sectional jealousy of Virginia, as "the mother of presidents;" the antagonism of a peace faction which on religious grounds deprecated war with Great Britain, "the bulwark of Protestantism" and "the world's last hope;" and the partisanship of the Federalists who opposed it as an administration measure. The president having committed himself to war, was a strenuous advocate and promoter by word and work of all that it implied, and was supported by the great body of the people, though some of the New England States refused to supply their quotas of troops, and a few misguided Federalists gave aid and comfort to the enemy.

Otherwise the political views of the party underwent no serious change, and the following brief analysis of the Constitution by Madison shows his appreciation of the unique and nicely-balanced American system of government which secures sovereignty to the Federal as well as the State authorities within their respective spheres. "The Constitution," said he, "is in strictness neither a national nor a federal constitution, but a composition of both. In its foundation it is federal, not national; in the sources from which the ordinary powers of the government are drawn it is partly federal and partly national; in the operation of these powers it is national, not federal; in the extent of them, again, it is federal, not national; and, finally, in the authoritative mode of introducing amendments it is neither wholly federal nor wholly national."

FEDERALIST; *Electoral vote, 89.* *De Witt Clinton, candidate.* The supporters of Clinton were partly Federalists and partly disaffected Republicans, the coalition being designated Clintonians.

Clintonian Platform Abridged: 1. Opposition to the congressional caucus system of nomination of presidential candidates; 2, to an official regency self-constituted to prescribe tenets of political faith and tests of political orthodoxy; 3, to a monopoly of the highest offices by particular States, and especially to the continuance of a Virginian in the presidency; 4, to the continuance of Mr. Madison in an office which, in view of our pending difficulties with Great Britain, requires an incumbent of greater decision, energy and efficiency; 5, to the lingering inadequacy of preparation for the war; 6, Averment of the existing necessity of placing the country in a condition for aggressive action for the conquest of Canada; 7, Advocacy of the election of De Witt Clinton.

Hartford Convention of Federalists recommended the adoption, by the five New England States represented, of measures: 1, To protect their citizens from the Federal military draft; 2, their own coasts with their own militia; 3, to organize their militia with full control by the respective States; 4, to labor for amendments to the Constitution—1, to ignore slaves as a basis of representation; 2, to require two-thirds vote of both Houses for admission of new States; 3, to restrict Congress in laying embargoes to sixty days; 4, to require two-thirds vote of both Houses to decree commercial non-intercourse with foreign nations; 5, the same, to declare aggressive war; 6, to exclude naturalized citizens from Federal offices; 7, to limit the president to one term, and to exclude from the immediate succession a citizen of the same State.

1817 to 1821—JAMES MONROE, President.

States voting, 19; total electoral vote, 221; not cast, 4.

REPUBLICAN; *Electoral vote, 183.* No marked change of party views characterized the election of Monroe. He was recognized as the natural successor of Madison, as the latter was of Jefferson. The happy termination of the war had given the party such a bold on popular confidence that they could afford to be more tolerant of their opponents' views and even to engraft some of them on their own principles. An effort was made to wipe out party lines, and the president's wishes in that direction were re-inforced by the advice of Gen. Jackson, "to exterminate that monster called party spirit." "The chief magistrate of a great and powerful nation," he added, "should never indulge in party feelings. His conduct should be liberal and disinterested; always bearing in mind, that he acts for the whole and not a part of the community." On his tour of inspection of national defenses, the president in reply to an address at Kennebunk, Maine, spoke as follows: "You are pleased to express a confident hope that a spirit of mutual conciliation may be one of the blessings which may result from my administration. This indeed would be an eminent blessing, and I pray it may be realized. Nothing but union is wanting to make us a great people. The present time affords the happiest presage that this union is fast consummating. It cannot be otherwise; I daily see greater proofs of it. The further I advance in my progress in the country, the more I perceive that we are all Americans—that we compose but one family—that our republican institutions will be supported and perpetuated by the united zeal and patriotism of all. Nothing could give me greater satisfaction than to behold a perfect union among ourselves—a union which is necessary to restore to social intercourse its former charms, and to render our happiness, as a nation, unmixed and complete. To promote this desirable result requires no compromise of principle, and I promise to give it my continued attention, and my best endeavors."

As early as 1785 Monroe had favored an enlargement of the powers of Congress under the Articles of Confederation, and although distrustful of what he deemed the too liberal grant of power to the Federal government by the Constitution, and its too limited recognition of the rights of the citizen, upon the adoption of the first ten amendments to that instrument guaranteeing those rights, he became its consistent supporter, and during his term, like his predecessor, adopted some of the measures that were originally characteristic of Federalist views. He was, however, always mindful of the principle of popular sovereignty. "It is only," said he in his inaugural, "when the people become ignorant and corrupt—when they degenerate into a populace—that they are incapable of exercising sovereignty." From these causes his administration became known as "the era of good feeling."

FEDERALIST; *Electoral vote, 34.* *Rufus King, candidate.* The party organization was continued until this election, but its standard-bearer was only the leader of a forlorn hope. It had forfeited whatever hold it had retained through the two administrations of Jefferson and the first of Madison on the confidence of the people, by its factious antagonism to the War of 1812-15, and by the proceedings of the Hartford Convention of 1814. The strong government principles for which it stood had been proved unnecessary by the happy issue of a war conducted by their political opponents.

1821 to 1825—JAMES MONROE, President—Second Term.

States voting, 23; total electoral vote, 235; votes not cast, 3.

REPUBLICAN; *Electoral vote, 232.* The president's policy had been so wise and liberal that the "era of good feeling" had been fully established at the period of his second election. By a process of natural selections in politics some of the more valuable principles of the Federalists had been adopted, and the Republican party of the period embraced "loose," as well

as "strict constructionists," while awaiting a new differentiation of political issues of sufficient importance to form the bases of new parties. The president had increased the army and navy in numbers and efficiency, strengthened the national defenses, encouraged commerce, favored the United States bank, and promoted the general welfare by many prudent measures regardless of their origin, whether Federalist or Republican. Somewhat similarly the Federalist party before its final dissolution had changed places with its old antagonists, having become "strict constructionists" of the powers of the general government in the late war.

It was a period when, says Benton, "the word economy had an existence in fact as well as in name. It was my first year in Congress; and while economy was claimed as a distinctive Republican virtue (for the name of Democrat had not been taken), I owe it to candor and to justice to say that I saw the same regard for economy in the Federal members (for neither had they at that time changed their name), that I did in the Republican. Less than $9,000,000 a year for working the government at that time."

The Monroe Doctrine, from the President's message of Dec. 2d, 1823.

. . . . "The citizens of the United States cherish sentiments the most friendly in favor of the liberty and happiness of their fellow-men on the other side of the Atlantic. In wars of the European powers, in matters relating to themselves, we have never taken any part, nor does it comport with our policy to do so. It is only when our rights are invaded, or seriously menaced, that we resent injuries, or make preparation for our defense. The political system of the allied powers is essentially different in this respect from that of America. The difference proceeds from that which exists in our respective governments; and to the defense of our own, which has been achieved by the loss of so much blood and treasure, and matured by the wisdom of our most enlightened citizens and under which we have enjoyed unexampled felicity, this whole nation is devoted. We owe it, therefore, to candor and the amicable relations existing between the United States and those powers to declare that we should consider any attempt on their part to extend their system to any portion of this hemisphere as dangerous to our peace and safety. With the existing colonies or dependencies of any European power we have not interfered; but with the governments which have declared their independence, and maintained it, and whose independence we have, on great consideration and on just principles, acknowledged, we could not view any interposition for the purpose of oppressing them, or controlling in any other manner their destiny, by any European power, in any other light than as the manifestation of an unfriendly disposition toward the United States. . . . . Our policy in regard to Europe, which was adopted at an early stage of the wars which have so long agitated that quarter of the globe, nevertheless remains the same, which is, not to interfere in the internal concerns of any of its powers; to consider the government *de facto* as the legitimate government for us; to cultivate friendly relations with it, and to preserve those relations by a frank, firm and manly policy; meeting, in all instances, the just claims of every power, submitting to injuries from none. But in regard to these continents [North and South America] circumstances are eminently and conspicuously different. It is impossible that the allied powers should extend their political system to any portion of either continent without endangering our peace and happiness."

John Quincy Adams, candidate of a small faction of Republicans and former Federalists, prevented the reelection of Monroe from being unanimous.

1825 to 1829—John Quincy Adams, President.

States voting, 24; total electoral vote, 261; not cast, 1.

REPUBLICAN; *Electoral vote, 261. Popular vote, 352,062.* } Republican principles, somewhat modified by the responsibilities of actual administration of the government for a quarter of a century as well as by the influences of the opposition, had now gained complete ascendency. Soon after the establishment of the government under the Constitution, and indeed while its adoption was under consideration, "we broke," said Jefferson, "into two parties, each wishing to give the government a different direction; the one—the Republican—to strengthen the most popular branch; the other—the Federal—the more permanent branches and to extend their permanence." The contests of a generation had ended, leaving the former party without organized opposition. There were four candidates for the presidency in 1824, all Republicans, and no political issues, whence the campaign was nicknamed, rather disrespectfully, as "the scrub race for the presidency." No candidate having received a majority, the contest was carried into the House of Representatives, which elected Mr. Adams, who had received only 84 electoral votes and a popular vote of 105,321. He might be characterized as the Eastern or New England candidate, and was backed by the prestige of his father, the influence of the unorganized Federalists, and the more effective aid of the "loose-constructionist Republicans" under the leadership of Henry Clay.

Andrew Jackson—Electoral vote, 99; Popular vote, 155,872.

Andrew Jackson might be characterized as the military-prestige candidate, and he received the largest number of electoral votes, but was defeated in the House of Representatives by an alleged coalition of the friends of Henry Clay with his own partisans. The representatives of districts which had given a majority for Jackson were considered to have betrayed their trust in voting for Adams in the House, and though their action was legal they lost caste with their constituents and were relegated to private life at the ensuing Congressional election, when friends of Jackson were very generally chosen. Thus were public men taught to recognize that the preferences of the people could not be disregarded with impunity, even where Constitutional rights only were exercised. It also led to the abolition of the caucus system of nominating presidential candidates. The first choice of the people was not the nominee of the caucus, and this earlier attempt of the same Congress to dictate the choice of the people was so effectively rebuked that congressional caucus nominations were replaced by the Convention system. The caucus was characterized by Rufus King as "a new, extraordinary, self-created central power, stronger than the power of the Constitution, which has risen up at the seat of government."

Wm. H. Crawford—Electoral vote, 41, Popular vote, 44,282.

William Harris Crawford was the candidate of the Congressional caucus. He was Secretary of the Treasury at the time of his nomination, had previously been Secretary of War, Minister to France, and a Senator from Georgia. Bred a lawyer he entered public life at the age of thirty-one as a member of the State legislature and while in the United States senate was regarded as its ablest member. His chance of winning the presidency was marred by being the nominee of the caucus at a time when it had begun to be unpopular, and when its claims to the confidence of the people were antagonized by three rival candidates of great local and personal popularity.

Henry Clay—Electoral vote, 37; Popular vote, 46,587.

Henry Clay, the fourth presidential candidate, represented the "loose-constructionist" wing of the great party to which all the candidates belonged, and was personally and locally popular in his section. When defeated in the electoral college and barred from election by the House as the candidate receiving the least number of votes, he threw his influence in favor of Adams and secured his election. In regard to his action in the matter there is no reason to doubt the truth of his own statement made to a friend, Jan. 28, 1825: "My position in regard to the presidential contest is highly critical, and such as to leave me no path on which I can move without censure. I have pursued in regard to it the rule which I always observe in the discharge of my public duty. I have interrogated my conscience as to what I ought to do, and it tells me I ought to vote for Mr. Adams."

1829 to 1833—Andrew Jackson, President.

States voting, 24; total electoral vote, 261.

DEMOCRATIC; *Electoral vote, 178; Popular vote, 647,231.* } During the previous administration the Republican party became divided, on the line which has constituted the underlying basis of separation in all our political history, into "strict," and "loose-constructionists" of the powers of Federal government. The former finally adopted the party name Democratic, which at first had been directed at them as a reproach and which for many years had been used in qualification of, and later still interchangeably with their chosen name Republican. There was, however, but little change of principles, except, as before stated, by gradual political evolution as affected by the antagonism of the Federalists, their own ripened experience in administration and the beneficial influence of increased confidence in the good working qualities of the Constitution as established and amended. The election of Jackson was regarded as a triumph of the people over the political leaders, who were held to have proved recreant to their trust in the previous election. His military successes, years before, had made him the idol of the people who looked upon him as one of themselves, and had a well-founded confidence in his sincerity as well as his instinctive sympathy with their wants and wishes. His views, as indicated by his inaugural, did not differ essentially from those of his more immediate predecessors. He promised "to take care not to confound the reserved powers of the separate States with those which they had granted to the Confederacy;" "to recognize the constitutional limits as well as extent of his official powers—affirming in that connection that "the recent demonstration of public sentiment [at the late election] inscribes on the list of executive duties, in characters too legible to be overlooked, the task of Reform"—to improve the finances; to correct abuses; to strengthen the militia; and to cultivate friendly relations with foreign nations. In his first message he indicated a preference for electing the president and vice-president by direct vote of the people. "It was never designed," he said, "that their choice should in any case be defeated, either by the intervention of electoral colleges, or by the agency confided under certain contingencies to the House of Representatives. Experience proves that in proportion as agents to secure the will of the people are multiplied, there is danger of their wishes being frustrated. Some may be unfaithful. All are liable to err. So far, therefore, as the people can with convenience speak, it is safer for them to express their own will." With characteristic directness he removed officials for differing with him in political opinion, and he is held responsible for the introduction into American politics of the spoils system. "During the first year of his administration there were nearly seven hundred removals from office, not including subordinate clerks. During the forty years preceding there had been but sixty-four." He had forcibly deprecated such removals a few years before, and it is only fair to assume that his change of views was due to what he deemed a political necessity. He was, he said, "too old a soldier to leave his garrison in the hands of his enemies."

NATIONAL REPUBLICAN; *Electoral vote, 83; Popular vote, 509,097.* } *John Q. Adams, candidate.*

The "loose-constructionist" wing of the late Republican party assumed the name of the National Republican, the qualifying adjectives helping to appropriately designate the inheritance from the disbanded Federalists of the principle which might be described as the Nation above the States. They also favored a protective tariff while their opponents represented substantially a tariff for revenue only. In the matter of internal improvements at national expense they also favored a broader sweep of the principle involved than did the Democrats who had adopted it as it were under protest, and to be exercised only with great discretion as an implied consequence of the military, commercial or other power of the Federal government.

The Nullification Faction in South Carolina assumed form by an act of the State legislature, in November, 1832, nullifying the Tariff Act of Congress, as unconstitutional, to which President Jackson promptly replied by sending troops and issuing a proclamation, saying, among other things, "If South Carolina considers the revenue laws unconstitutional, and has a right to prevent their execution in the port of Charleston, there would be a clear constitutional objection to their collection in every other port, and no revenue could be collected anywhere; for all imports must be equal."

1833 to 1837—ANDREW JACKSON, President—Second Term.

States voting, 24; total electoral vote, 288; not cast, 2.

DEMOCRATIC; *Electoral vote, 230; Popular vote, 687,502.* } "The people of the United States," said Jackson, in his Nullification Proclamation of 1832, "formed the Constitution, acting through the State Legislatures in making the compact, to meet and discuss its provisions, and acting in separate conventions when they ratified those provisions; but the terms used in the Constitution show it to be a government in which the people of all the States collectively are represented. We are one people in the choice of President and Vice-president. Here the States have no other agency than to direct the mode in which the votes shall be given.... The people then, and not the States, are represented in the executive branch.... In the House of Representatives, the members are all representatives of the United States, not representatives of the particular States from which they come. They are paid by the United States, not by the State, nor are they accountable to it for any act done in the performance of their legislative functions.

"The Constitution of the United States, then, forms a government, not a league; and whether it be formed by compact between the States, or in any other manner, its character is the same. It is a government in which all the people are represented, which operates directly on the people individually, not upon the States. They retained all the power they did not grant; but each State having expressly parted with so many powers as to constitute, jointly with the other States, a single nation, cannot from that period possess any right to secede, because such secession does not break a league, but destroys the unity of the nation, and any injury to that unity is not only a breach which could result from the contravention of a compact, but is an offense against the whole Union. To say that any State may at pleasure secede from the Union, is to say that the United States are not a nation, because it would be a solecism to contend that any part of a nation might dissolve its connection with the other parts, to their injury or ruin, without committing an offense. Secession, like any other revolutionary act, may be morally justified by the extremity of oppression; but to call it a constitutional right is confounding the meaning of terms."

John Floyd, candidate of the Nullification Faction, received the eleven electoral votes of South Carolina.

NATIONAL REPUBLICAN; *Electoral vote, 49; Popular vote, 530,189.* } *Henry Clay, candidate.*

"*Resolved*,—That an adequate protection to American industry is indispensable to the prosperity of the country

and that an abandonment of the policy at this period would be attended with consequences ruinous to the best interests of the nation.

"That a uniform system of internal improvements, sustained and supported by the general government, is calculated to secure in the highest degree, the harmony, the strength and permanency of the republic.

"That the indiscriminate removal of public officers for a mere difference of political opinion, is gross abuse of power; and that the doctrine lately boldly preached in the United States Senate, that 'to the victors belong the spoils of the vanquished,' is detrimental to the interests, corrupting to the morals, and dangerous to the liberties of the country."—*By Ratification Meeting at Washington, May 11, 1832.*

ANTI-MASONIC; *Electoral vote, 7; Popular vote, 33,108.* *William Wirt, candidate.* Its leading principle is indicated by its name. Its electoral votes were Vermont's.

1837 to 1841—Martin Van Buren, President.

States voting, 26: total electoral vote, 294.

DEMOCRATIC; *Electoral vote, 170; Popular vote, 761,549.* The strongest expression of Democratic principles, in the campaign of 1836, was made by the New York Democrats, locally known as the "Equal Rights," and nicknamed the "Locofoco" party, as follows:

"We hold these truths to be self-evident: that the true foundation of republican government is the equal rights of every citizen in his person and property, and in their management: that the idea is quite unfounded that on entering into society we give up our natural rights; that the rightful power of all legislation is to declare and enforce only our natural rights and duties, and to take none of them from us; that no man has the natural right to commit aggressions on the equal rights of another, and this is all from which the law ought to restrain him; that every man is under the natural duty of contributing to the necessities of society, and this is all the law should enforce on him; that when the laws have declared and enforced all this, they have fulfilled their functions.

"We declare unqualified hostility to bank notes and paper money as a circulating medium, because gold and silver is the only safe and constitutional currency; hostility to all monopolies by legislation, because they are violations of equal rights of the people; hostility to the dangerous and unconstitutional creation of vested rights or prerogatives by legislation, because they are usurpations of the people's sovereign rights; no legislative or other authority in the body politic can rightfully, by charter or otherwise, exempt any man or body of men, in any case whatever, from trial by jury and the jurisdiction or operation of the laws which govern the community.

"We hold that each and every law or act of incorporation, passed by preceding legislatures, can be rightfully altered and repealed by their successors; and that they should be altered or repealed when necessary for the public good, or when required by a majority of the people."

From Van Buren's Inaugural:—"A strict adherence to the letter and spirit of the Constitution. . . . Looking back to it as a sacred instrument, ... remembering that it was throughout a work of concession and compromise; viewing it as limited to national objects; regarding it as leaving to the people and the States all power not explicitly parted with, I shall endeavor to preserve, protect and defend it, by anxiously referring to its provisions for direction in every action. To matters of domestic concernment which it has intrusted to the Federal government, and to such as relate to our intercourse with foreign nations, I shall zealously devote myself; beyond those limits I shall never pass."

Hugh L. White, candidate of the Anti-Van Buren section of Democrats, received the thirty-six electoral votes of Georgia and Tennessee.

Willie P. Mangum received the eleven electoral votes of South Carolina, also Anti-Van Buren Democrats.

WHIG; *Electoral vote, 73; Popular vote, 736,656.* *William Henry Harrison, candidate.*

The name Whig was adopted by the National Republicans probably as indicative of their contest with the national executive. As the English Whigs had declared that the power of the throne "had increased, was increasing and ought to be diminished," so the new American Whigs protested against the alleged arbitrary assumption of power by the president.

Whig Resolutions of 1836: "1. That in support of our cause, we invite all citizens opposed to Martin Van Buren and the Baltimore nominees. 2. That Martin Van Buren, by intriguing with the executive to obtain his influence to elect him to the presidency, has set an example dangerous to our freedom and corrupting to our free institutions. 3. That the support we render to Wm. Henry Harrison is by no means given to him solely on account of his brilliant and successful services as leader of our armies during the last war, but that in him we view also the man of high intellect, the stern patriot, uncontaminated by the machinery of hackneyed [nominee for vice-president] politicians—a man of the school of Washington. 4. That in Francis Granger we recognize one of our most distinguished fellow-citizens, whose talents we admire, whose patriotism we trust, and whose principles we sanction."

Daniel Webster, also a Whig, received the fourteen electoral votes of Massachusetts.

1841 to 1845—WILLIAM HENRY HARRISON, President.

States voting, 26; total electoral vote, 294.

WHIG; *Electoral vote, 234; Popular vote, 1,275,017.* *John Tyler*, vice-president, succeeded to the presidency on death of Harrison, April 4, 1841.

The Whigs issued no platform of principles, the campaign being conducted as a purely aggressive one, with "resistance to usurpation, misrule and despotism," as a battle-cry. Besides their attacks on President Van Buren's policy, his errors of commission and omission, they fiercely combated the claim to re-election of "a Northern man with Southern principles."

By some of his adversaries he was very unreasonably held responsible for the financial panic and commercial depression which marked the period of his administration, and the discouragement of the people from that cause was not without its influence in producing a change.

The principles of the party may be gathered from the Whig resolutions of 1836, and the following statement of views by Henry Clay in 1842: "A sound national currency, regulated by the will and authority of the nation. An adequate revenue, with fair protection to American industry. Just restraints on the executive power, embracing a further restriction on the exercise of the veto. A faithful administration of the public domain, with an equitable distribution of the proceeds of sales of it among all the States."

"The Whig party comprised," says Greeley: "1. Most of those who, under the name of National Republicans, had previously been known as supporters of Adams and Clay, and the advocates of the 'American System.' 2. Most of those who . . . . had been stigmatized as Nullifiers or the less virulent State-rights men. . . 3. A majority of those known before as Anti-Masons. 4. Many who up to that time [1834] had been known as Jackson men, but who united in condemning the high-handed conduct of the Executive. . . . 5. Numbers who had not before taken any part in politics, but who were now awakened from their apathy by the palpable usurpations of the Executive."

DEMOCRATIC; *Electoral vote, 60; Popular vote, 1,128,702.* *Martin Van Buren, candidate. Platform of 1840 condensed:* 1. The Federal government is one of limited powers and subject to strict construction; it is inexpedient and dangerous to exercise doubtful constitutional powers. 2. Internal improvements on a general scale, and (3) Federal assumption of State debts contracted for such purposes unconstitutional, and neither just nor expedient. 4. Justice and sound policy forbid the fostering of one branch of industry to the detriment of another. 5. Rigid economy the duty of the government, and revenue should be raised only for necessary expenses. 6. Congress has no power to charter a United States bank—an institution of deadly hostility to the best interests of the country, placing business within the control of a concentrated money power. 7. Congress has no power to interfere with or control the domestic institutions [slavery] of the States; and the efforts of Abolitionists endanger the stability of the Union. 8. The separation of government funds from banks indispensable. 9. Ours is the land of liberty and the asylum of the oppressed, and every attempt to abridge the privileges of becoming citizens ought to be resisted.

LIBERTY ("ABOLITION") *Electoral vote, 0; Popular vote, 7,509.* *James G. Birney, candidate. Abolition Resolution of 1839:*—"*Resolved*,—That in our judgment every consideration of duty and expediency which ought to control the action of Christian freemen requires of the abolitionists of the United States to organize a distinct and independent political party, embracing all the necessary means for nominating candidates for office and sustaining them by public suffrage."

Platform of 1840 called for the abolition of slavery in the District of Columbia and in the Territories; the abolition of the inter-state slave-trade; and opposition to slavery to the extent of using all constitutional methods for its abolition.

1845 to 1849—JAMES KNOX POLK, President.

States voting, 26; total electoral vote, 275.

DEMOCRATIC; *Electoral vote, 170; Popular vote, 1,337,243.* *Platform.*—As in 1840, with these additions:

10. "The proceeds of the public lands ought to be sacredly applied to the national objects specified in the Constitution, and that we are opposed to the laws lately adopted, and to any law for the distribution of such proceeds among the States, as alike inexpedient in policy and repugnant to the Constitution.

11. "We are decidedly opposed to taking from the president the qualified veto power by which he is enabled, under restrictions and responsibilities amply sufficient to guard the public interest, to suspend the passage of a bill whose merits cannot secure the approval of two-thirds of the Senate and House of Representatives, until the judgment of the people can be obtained thereon, and which has thrice saved the American people from the corrupt and tyrannical domination of the bank of the United States.

12. "Our title to the whole of the territory of Oregon is clear and unquestionable; no portion of the same ought to be ceded to England or any other power; and the re-occupation of Oregon and the re-annexation of Texas at the earliest practicable period, are great American measures, which this convention recommends to the cordial support of the Democracy of the Union."

"Let Texas be re-annexed," said Polk in 1844, "and the authority and laws of the United States be established and maintained within her limits, as also in the Oregon Territory; and let the fixed policy of our government be, not to permit Great Britain to plant a colony or hold dominion over any portion of the people or territory of either."

"The Constitution itself," said he in his inaugural, in 1845, "plainly written as it is, the safeguard of our federative compact, the offspring of concession and compromise, binding together in the bonds of peace and union this great and increasing family of free and independent States, will be the chart by which I shall be guided."

WHIG; *Electoral vote, 105; Popular vote, 1,299,068.* *Henry Clay, candidate—Third time. Platform.*—"*Resolved*, That these principles may be summed as comprising a well-regulated national currency; a tariff for revenue to defray the necessary expenses of the government, and discriminating with special reference to the protection of the domestic labor of the country; the distribution of the proceeds from the sales of the public lands; a single term for the presidency; a reform of executive usurpations; and generally such an administration of the affairs of the country as shall impart to every branch of the public service the greatest practical efficiency, controlled by a well-regulated and wise economy."

"An honest and economical administration of the government," said Clay in 1842, "leaving public officers perfect freedom of thought and of the right of suffrage, but with suitable restraints against improper interference in elections. An amendment of the Constitution limiting the incumbent of the presidential office to a single term. These objects attained, I think we should cease to be afflicted with bad administration of the government." And in 1844 he said, "I know of only one safe rule . . . to satisfy ourselves of what is right, and firmly . . . pursue it." He had said twelve years before, "I would rather be right than be president."

LIBERTY; *Electoral vote, 0; Popular vote, 62,300.* *James G. Birney, candidate. Platform of 1848.*—Comprised twenty-five resolutions, of which the first two were, "That human brotherhood is a cardinal principle of true democracy, as well as of pure Christianity, which spurns all inconsistent limitations; and neither the political party which repudiates it, nor the political system which is not based upon it, can be truly democratic or permanent. That the Liberty party, placing itself upon this broad principle, will demand the absolute and unqualified divorce of the general government from slavery, and also the restoration of equality of rights among men, in every State where the party exists or may exist." It was claimed that their vote gave the presidency to the Democrats

1849 to 1853—ZACHARY TAYLOR, President.

States voting, 30; total electoral vote, 290.

WHIG; *Electoral vote, 163; Popular vote, 1,360,101.* *Millard Fillmore* succeeded to the presidency on the death of Taylor, July 9, 1850.

Platform condensed.—1. Ratifies nomination of Zachary Taylor as president and Millard Fillmore as vice-president. 2. Expresses joy at finding Mr. Taylor's opinions conservative and faithful "to the great example of former days, and to the principles of the Constitution as administered by the founders. 3. That Gen. Taylor, in saying that, had he voted in 1844, he would have voted the Whig ticket, gives us the assurance . . . . that the heart that was with us then is with us now. 4. That we look on his administration of the government as one conducive of peace, prosperity and union . . . . . 5. That standing, as the Whig party does, on the broad and firm platform of the Constitution, braced up by all its inviolable and sacred guarantees and compromises . . . . we are proud to have as the exponent of our opinions one . . . . who has said . . . . that he will make Washington's administration his model." 6. Is occupied with a brief recital of Taylor's military services. 7. Asks united, zealous, resolute co-operation of all Whigs "in behalf of our candidate, whom calumny cannot reach, and with respectful demeanor to our adversaries, whose candidates have yet to prove their claims on the gratitude of the nation."

1. "I reiterate," said Taylor, "what I have so often said: I am a Whig. If elected, I would not be the mere president of a party . . . . 2. The power given by the Constitution to the executive to interpose his veto is a high conservative power, but in my opinion should never be exercised except in cases of clear violation of the Constitu-

tion, or manifest haste and want of consideration by Congress.... 3. Upon the subjects of the tariff, the currency, the improvement of our great highways, rivers, lakes and harbors, the will of the people, as expressed through their representatives in Congress, ought to be respected and carried out by the executive. 4. I sincerely rejoice at the prospect of peace.... The principles of our government, as well as its true policy, are opposed to the subjugation of other nations and the dismemberment of other countries by conquest."

DEMOCRATIC; *Electoral vote, 127; Popular vote, 1,220,544.* *Lewis Cass, candidate. Platform condensed:* "1. *Resolved,* "That the American Democracy place their trust in the intelligence, the patriotism, and the discriminating justice of the American people. 2. We regard this [trust] as a distinctive feature of our political creed.... and contrast it with the creed and practice of federalism, under whatever name or form .... 3. The Democratic party.... renew and re-assert before the American people the declaration of principles avowed by them on a former occasion." [Here follow resolutions 1, 2, 3 and 4, of 1840. 8.... "No more revenue ought to be raised than is required to defray the necessary expenses of the government, and for the gradual but certain extinction of the debt.... [Here follows resolution 5, of 1840, with the addition]: "And that the results of Democratic legislation, in this and all other financial measures.... have demonstrated.... their soundness, safety and utility in all business pursuits." [Here follow resolutions 7, 8 and 9, of 1840, and 10 and 11 of 1844.] 15, 16 and 17. Justify the war with Mexico, and compliment the army for its services therein. 18. Tenders fraternal congratulations to National Convention of the Republic of France. 19. Declares the duty of the Democratic party "to sustain and advance among us constitutional liberty, equality and fraternity, by continuing to resist all monopolies".... 20. Orders a copy of these resolutions to be forwarded to the French Republic. 21. Recapitulates the chief measures of Polk's administration and declares that "it would be a fatal error to weaken the hands of a political organization by which these great reforms have been achieved, and risk them in the hands of their known adversaries".... 22. Compliments and congratulates President Polk. 23. Presents Lewis Cass as candidate.

FREE SOIL; *Electoral vote, 0; Popular vote, 291,263.* *Martin Van Buren, candidate. Platform of* 1848.—An eloquent and impassioned appeal, in a three-fold preamble and sixteen resolutions, against the extension of slavery, from which the following are brief extracts: "A common resolve to maintain the rights of free labor against the aggressions of the slave power, and to secure free soil to a free people." "We propose no interference by Congress with slavery within the limits of any State." "It was the settled policy of the nation [from 1784 to 1800] not to extend, nationalize or encourage .... slavery, and to this policy.... the government ought to return." "Congress has no more power to make a slave than to make a king." "The only safe means of preventing the extension of slavery into territory now free, is to prevent its extension into such territory by an act of Congress." "We accept the issue which the slave power has forced upon us; and to their demand for more slave States and more slave territory, our calm but final answer is, no more slave States and no more slave territory." "There must be no more compromises with slavery; if made, they must be repealed." "We demand cheap postage for the people." "River and harbor improvements.... are objects of national concern." "The free grant to actual settlers.... of reasonable portions of the public lands, under suitable limitations, is a wise and just measure of public policy." "Honor and patriotism require the earliest practical payment of the public debt." "We inscribe on our banner, 'Free Soil, Free Speech, Free Labor and Free Men,' and under it we will fight on, and fight ever, until a triumphant victory shall reward our exertions."

LIBERTY LEAGUE; *Gerritt Smith, candidate.* The Liberty League, the radical wing of the Free-Soil, or Liberty Party. *Platform*—The duty and the right of the Federal government to abolish slavery even in the slave States. *Motto*—Duty is ours, results are God's.

1853 to 1857—FRANKLIN PIERCE, President.

States voting, 31; total electoral vote, 296.

DEMOCRATIC; *Electoral vote, 254; Popular vote, 1,601,474.* *Platform of* 1852 was mainly composed of planks borrowed from the platforms of 1840, 1844 and 1848, with these additions: "The Democratic party of the Union, standing on this national platform, will abide by, and adhere to a faithful execution of the acts known as the Compromise measures settled by last Congress, 'the act for reclaiming fugitives from service labor,' included." "The Democratic party will resist all attempts at renewing in Congress, or out of it, the agitation of the slavery question, under whatever shape or color the attempt may be made." "The Democratic party will faithfully abide by and uphold the principles laid down in the Kentucky and Virginia resolutions of 1792 and 1798, and in the report of Mr. Madison to the Virginia legislature in 1799." "The war with Mexico, upon all the principles of patriotism and the law of nations, was a just and necessary war on our part, in which no American citizen should have shown himself opposed to his country." "We rejoice at the restoration of friendly relations with our sister republic of Mexico, and earnestly desire for her all the blessings and prosperity which we enjoy under republican institutions, and we congratulate the American people on the results of that war, which have so manifestly justified the policy and conduct of the Democratic party, and insured to the United States indemnity for the past and security for the future."

"In view of the condition of popular institutions in the old world, a high and sacred duty is devolved with increased responsibility upon the Democracy of this country, as the party of the people, to uphold and maintain the rights of every State, and thereby the union of States, and to sustain and advance among them constitutional liberty, by continuing to resist all monopolies and exclusive legislation for the benefit of the few at the expense of the many, and by a vigilant and constant adherence to those principles and compromises of the Constitution, which are broad enough and strong enough to embrace and uphold the Union as it is, and the Union as it should be, in the full expansion of the energies and capacity of this great and progressive people."

WHIG; *Electoral vote, 42; Popular vote, 1,386,578.* *Winfield Scott, candidate. Platform.*—Substantially a repetition of former announcements of the same character, with the additions: "The Union should be revered and watched over as the palladium of our liberties." "As the people make and control the government, they should obey its constitution, laws and treaties as they would retain their self-respect and the respect which they claim and will enforce from foreign powers." "The Federal and State governments are parts of one system, alike necessary for the common prosperity, peace and security, and ought to be regarded alike with a cordial, habitual and immovable attachment." "The series of acts of the 32nd Congress, the act known as the Fugitive Slave Law included, are received and acquiesced in by the Whig party."

FREE DEMOCRACY; *Electoral vote, 0. Popular vote, 156,149.* *John P. Hale, candidate. Platform.* — Substantially a reiteration of former principles, with additions suited to the times: "Slavery is a sin against God, and a crime against man, which no human enactment nor usage can make right." "The Fugitive Slave Law of 1850 is repugnant to the Constitution.... we therefore deny its binding force on the American people, and demand its immediate and total repeal." "Slavery is sectional and freedom national." "We recommend.... the amicable settlement of [international] difficulties by a resort to decisive arbitrations." "The Free Democratic party is not organized to aid either the Whig or Democratic wing of the great slave compromise party of the nation, but to defeat them both." "We inscribe Free Soil, &c., [as in 1848]."

1857 to 1861—JAMES BUCHANAN, President.

States voting, 31; total electoral vote, 296.

DEMOCRATIC; *Electoral vote, 174; Popular vote, 1,838,169.* *Platform.* — Substantially reiterates former documents of the same kind, with additions: "It is proper that the American democracy should clearly define its relations thereto [a party claiming to be exclusively American, the "Know Nothing" party]; and declare its determined opposition to all secret political societies, by whatever name they may be called." "No party can justly be deemed national, constitutional, or in accordance with American principles, which bases its exclusive organization upon religious opinions and accidental birthplace." "We reiterate with renewed energy of purpose the well-considered declarations of former conventions upon the sectional issue of domestic slavery, and concerning the reserved rights of the States." "Claiming fellowship with, and desiring the co-operation of all who regard the preservation of the Union under the Constitution as a paramount issue, and repudiating all sectional parties and platforms concerning domestic slavery which seek to embroil the States and incite to treason and armed resistance to law in the territories, and whose avowed purpose, if consummated, must end in civil war and disunion, the American democracy recognize and adopt the principles contained in the organic laws establishing the territories of Nebraska and Kansas, as embodying the only sound and safe solution of the slavery question." "There are questions connected with the foreign policy of this country which are inferior to no domestic questions whatever." "The time has come for the people of the United States to declare themselves in favor of free seas and progressive free trade throughout the world." "We should hold sacred the principles of the Monroe doctrine." "The Democratic party will expect of the next administration that every proper effort be made to insure our ascendency in the Gulf of Mexico." "The administration of Franklin Pierce has been true to the Democratic principles, and therefore true to the great interests of the country."

REPUBLICAN; *Electoral vote, 114; Popular vote, 1,341,264.* *John C. Fremont, candidate. Platform condensed* ".... Opposed to the repeal of the Missouri Compromise... *Resolved,* That the maintenance of the principles promulgated in the Declaration of Independence, and embodied in the Federal Constitution, is essential to the preservation of our republican institutions, and that the Federal Constitution, the rights of the States, and the union of the States shall be preserved... That we deny the authority of Congress, of a Territorial legislature, of any individual or association of individuals, to give legal existence to slavery in any Territory of the United States, while the present Constitution shall be maintained. That the Constitution confers upon Congress sovereign power over the Territories of the United States for their government, and that in the exercise of this power it is both the right and the imperative duty of Congress to prohibit in the Territories those twin relics of barbarism—polygamy and slavery. That....the dearest constitutional rights of the people of Kansas have been fraudulently and violently taken from them.... that for this high crime against the Constitution, the Union and humanity, we arraign the administration, the President, his advisers....before the country and before the world .... That Kansas should be immediately admitted as a State of the Union with her present free constitution.... That....the Ostend circular was in every respect unworthy of American diplomacy.... That a railroad to the Pacific....is imperatively demanded .... and that the Federal government ought to render immediate and efficient aid....That....the improvement of rivers and harbors of a national character....is authorized by the Constitution....That we invite the affiliation and co-operation of the men of all parties....as the spirit of our institutions, as well as the constitution of our country, guarantees liberty of conscience and equality of rights among citizens, we oppose all proscriptive legislation affecting their security."

The more radical wing of the Whig party in the North, and the Free-Soil party, with fresh accessions from anti-slavery Democrats, may be regarded as the chief components of the Republican party, organized under that name in February, 1854.

AMERICAN ("Know-Nothing"); *Electoral vote, 8; Popular vote, 874,534.* *Millard Fillmore, candidate.*

Platform.—"Humble acknowledgment to the Supreme Being.....The perpetuation of the Federal Union....the bulwark of American independence....Americans must rule America.....No person shall be selected for political station....who recognizes any allegiance....to any foreign power.....Unqualified recognition and maintenance of the reserved rights of the several States....and non-interference of Congress.....Citizens of the United States, permanently residing in any Territory thereof, to frame their constitution and laws.....No State or Territory ought to admit others than citizens of the United States to the right of suffrage, or of holding political office..... A continued residence of twenty-one years....an indispensable requisite for citizenship hereafter....Opposition to any Union between Church and State; no interference with religious faith or worship; no test oaths for office....a strict economy in public expenditures..... Enforcement of all laws constitutionally enacted until said laws shall be repealed, or shall be declared null and void."

WHIG, *Remnant of.* The remnant of the Whig party declared: "They have no new principle to announce; no new platform to establish; but are content to broadly rest, where their fathers rested, upon the Constitution of the United States, wishing no safer guide, no higher law," but proceeded to make some additions to their former announcements of principles.

1861 to 1865—ABRAHAM LINCOLN, President.

States voting, 33; total electoral vote, 303.

REPUBLICAN; *Electoral vote, 180; Popular vote, 1,866,352.* *Platform.*—"*Resolved,* That the history of the nation during the last four years has fully established the propriety and necessity of the organization and perpetuation of the Republican party....and demand its peaceful and constitutional triumph.....The Federal Constitution, the rights of the States, and the union of the States must and shall be preserved. That to the Union of the States this nation owes its unprecedented increase in population, its surprising development of material resources, its rapid augmentation of wealth, its happiness at home and its honor abroad; and we hold in abhorrence all schemes for disunion.... and we denounce those threats of disunion.....That the maintenance inviolate of the rights of the States.... is essential to that balance of powers on which the perfection and endurance of our political fabric depends.....That the present Democratic administration has far exceeded our worst apprehensions, in its measureless subserviency to the exactions of a sectional interest.....That a return to rigid economy and accountability is indispensable to arrest the systematic plunder of the public treasury by favored partisans.....That the

new dogma, that the Constitution, of its own force, carries slavery into any or all of the Territories of the United States, is a dangerous political heresy, at variance with the explicit provisions of that instrument.... is revolutionary in its tendency, and subversive of the peace and harmony of the country. That the normal condition of all the territory of the United States is that of freedom.... and we deny the authority of Congress, [etc. as in 1856]. That we brand the recent re-opening of the African slave trade, under the cover of our national flag.... as a crime against humanity and a burning shame to our country and age.... In the recent vetoes, by their Federal governors, of the acts of the legislatures of Kansas and Nebraska prohibiting slavery in those Territories, we find a practical illustration of the boasted Democratic principle of non-intervention and popular sovereignty, embodied in the Kansas-Nebraska bill, and a demonstration of the deception and frauds involved therein. That Kansas should, of right, be immediately admitted as a State under the constitution recently formed.... sound policy requires such an adjustment of imposts as to encourage the development of the industrial interest of the whole country..... We protest.... against any view of the homestead policy which regards the settlers as paupers or suppliants for public bounty....The Republican party is opposed to any change in our naturalization laws..... River and harbor improvements....are authorized by the Constitution..... A railroad to the Pacific ocean is imperatively demanded..... We invite the co-operation of all citizens.... who substantially agree with us...."

DEMOCRATIC; *Electoral vote, 84; Popular vote, 2,220,920.* — *J. C. Breckenridge, candidate. Platform.*—That of 1856 reaffirmed with these additions: "All citizens have an equal right to settle with their property [slaves included] in any Territory. It is the duty of the Federal government.... to protect, when necessary, the rights of persons and property in the Territories..... When the settlers in a Territory having an adequate population form a state constitution in pursuance of law, the right of sovereignty commences....and the State thus organized ought to be admitted into the Federal Union, whether its constitution prohibits or recognizes the institution of slavery....in favor of the acquisition of Cuba on such terms as shall be honorable.... Enactments ....to defeat....Fugitive Slave Law....are....revolutionary in their effect....Imperative duty of this government to protect the naturalized citizen in all his rights, whether at home or in foreign lands, to the same extent as its native-born citizens..... One of the greatest necessities of the age is....the construction of a Pacific railroad.... at the earliest practicable moment."

Independent Democratic; *Electoral vote, 12; Popular vote, 1,375,157.* — *Stephen A. Douglas, candidate.*
Platform.—Substantially as the other division of the party, with an express pledge to abide by the decisions of the Supreme Court in relation to slavery in the Territories.

CONSTITUTIONAL UNION; *Electoral vote, 39; Popular vote, 589,581.* — *John Bell, candidate. Platform.*—"Experience has demonstrated that platforms adopted by the partisan conventions of the country have had the effect to mislead and deceive the people, and at the same time to widen the political divisions of the country, by the creation and encouragement of geographical and sectional parties; therefore, *Resolved*, That it is both the part of patriotism and duty to recognize no political principles other than the Constitution of the country, the Union of the States, and the enforcement of the laws."

1865 to 1869—Abraham Lincoln, President—Second Term.

States voting, 25; their electoral vote, 233; States in secession, 11; their electoral vote, 81; total States, 36; total vote, 314.

REPUBLICAN; *Electoral vote, 212; Popular vote, 2,216,067.* — *Andrew Johnson*, elected Vice-President, succeeded to the Presidency upon the death of Lincoln, April 15, 1865.

Platform.—"*Resolved*, that it is the highest duty of every American citizen to maintain, against all their enemies, the integrity of the Union and the paramount authority of the Constitution....and.... we pledge ourselves....to do everything in our power to aid the government in quelling, by force of arms, the Rebellion now raging against its authority, and in bringing to the punishment due to their crimes the rebels and traitors arrayed against it.....We approve the determination of the government ....not to compromise with rebels, nor to offer them any terms of peace, except such as may be based upon an 'unconditional surrender' of their hostility....and to prosecute the war with the utmost possible vigor to the complete suppression of the Rebellion..... As slavery was the cause, and now constitutes the strength of this Rebellion, ...we uphold and maintain the acts and proclamations by which the government, in its own defense, has aimed a death-blow at the gigantic evil.....That the thanks of the American people are due to the soldiers and sailors.... that the nation owes to them some permanent recognition. ....That we approve and applaud the practical wisdom....with which Abraham Lincoln has discharged, under circumstances of unparalleled difficulty, the great duties and responsibilities of the presidential office..... We deem it essential to the general welfare that harmony should prevail in the national councils, and we regard as worthy of public confidence and official trust those only who cordially indorse the principles proclaimed in these resolutions.....The government owes to all men employed in its armies, without regard to distinction of color, the full protection of the laws of war...... That foreign immigration....should be fostered and encouraged by a liberal and just policy. That we are in favor of the speedy construction of the railroad to the Pacific coast. That the national faith, pledged for the redemption of the public debt, must be kept inviolate.....That we approve the position taken by the government, that the people of the United States can never regard with indifference the attempt of any European power to overthrow by force, or to supplant by fraud, the institutions of any republican government on the western continent...."

RADICAL; — *John C. Fremont, candidate*, Who withdrew and recommended the support of the regular Republican ticket, which recommendation was followed.

Platform—"The Federal Union shall be preserved.... The Constitution and laws....must be observed....The Rebellion must be suppressed....and without compromise....The rights of free speech, free press, and the *habeas corpus* be held inviolate, save in districts where martial law has been proclaimed....The Rebellion has destroyed slavery; and the Federal Constitution should be amended [accordingly]....Integrity and economy.... in the administration....in time of war, the want of them is criminal.....The right of asylum....is a recognized principle of American liberty....The 'Monroe Doctrine' [also]....The gratitude and support of the nation are due to the faithful soldiers.....The one-term policy for the presidency....should be maintained by Constitutional amendment....The President and Vice-President shall be elected by a direct vote of the people.....Reconstruction of the rebellious States belongs to the people, through their representatives in Congress, and not to the Executive. That the confiscation of the lands of the rebels, and their distribution among the soldiers and actual settlers, is a measure of justice."

DEMOCRATIC; *Electoral vote, 21; Popular vote, 1,808,725.* — *George B. McClellan, candidate.*

Platform.—"*Resolved*, That in the future, as in the past, we will adhere with unswerving fidelity to the Union under the Constitution....That after four years of failure to restore the Union by the experiment of war, during which, under the pretense of a military necessity of a war power higher than the Constitution, the Constitution itself has been disregarded in every part;....justice, humanity, liberty, and the public welfare demand that immediate efforts be made for a cessation of hostilities, with a view to an ultimate convention of all the States;....that....peace may be restored on the basis of the Federal Union of all the States. That the direct interference of the military authority.... in the recent elections....was a shameful violation of the Constitution; and the repetition of such acts....will be held as revolutionary, and resisted....That the aim and object of the Democratic party is to preserve the Federal Union and the rights of the States unimpaired;....and they hereby declare that they consider the administrative usurpations of extraordinary and dangerous powers not granted by the Constitution....as calculated to prevent a restoration of the Union....That the shameful disregard of the administration to its duty....to our fellow-citizens.....prisoners of war,....deserves the severest reprobation....That the sympathy of the Democratic party is heartily and earnestly extended to the soldiery ....and the sailors."

SECESSIONIST; *Electoral vote, 81.* — *Jefferson Davis, president of the confederacy of 11 seceded States.* The *Right of Secession* formally assumed, December 20, 1860: "We, the people of South Carolina, in convention assembled, do declare and ordain....that South Carolina, in the exercise of her sovereign will as an independent State, acceded to the Federal Union [May 23, 1788]....and that, in the exercise of the same sovereign will, it is her right....to recede from the said Federal Union."

The other seceding States took the same ground.

"Our new government," said Alex. H. Stevens, March 21, 1861, "is founded upon exactly the opposite idea [to the equality of races]; its foundations are laid, its cornerstone rests upon the great truth that the negro is not equal to the white man; that slavery—subordination to the superior race—is his natural and normal condition.....The negro, by nature, or by the curse against Canaan, is fitted for that condition which he occupies in our system,.....and by experience we know that it is best, not only for the superior but for the inferior race, that it should be so. It is, indeed, in conformity with the ordinance of the Creator."

1869 to 1873—ULYSSES S. GRANT, President.

States voting, 34; their electoral vote, 294; States not reconstructed, 3; their electoral vote, 23; total States, 37; total vote, 317.

REPUBLICAN; *Electoral vote, 214; Popular vote, 3,015,071.* — *Platform*—"We congratulate the country on the assured success of the Reconstruction policy of Congress, as evidenced by the adoption, in the majority of the States lately in rebellion, of constitutions securing equal civil and political rights to all...... The guarantee by Congress of equal suffrage to all loyal men at the South was demanded by every consideration of public safety, of gratitude, and of justice, and must be maintained ....We denounce all forms of repudiation as a national crime. It is due to the labor of the nation that taxation should be equalized and reduced as rapidly as the national faith will permit. The national debt, contracted as it has been for the preservation of the Union for all time to come, should be extended over a fair period for redemption.... The best policy to diminish our burden of debts is to so improve our credit that capitalists will seek to loan us money at lower rates of interest than we now pay and must continue to pay, so long as repudiation, partial or total, open or covert, is threatened or suspected. The government ....should be administered with the strictest economy. We profoundly deplore the tragic death of Abraham Lincoln, and regret the accession to the presidency of Andrew Johnson....No citizen....must be liable to arrest and imprisonment by any foreign power for acts done or words spoken in this country....The bounties and pensions provided by the laws for the brave defenders of the nation are obligations never to be forgotten....Foreign immigration ....should be fostered and encouraged by a liberal and just policy. This convention declares itself in sympathy with all oppressed people who are struggling for their rights....We favor the removal of the disqualifications and restrictions imposed upon the late rebels, in the same measure as the spirit of disloyalty shall die out, and as may be consistent with the safety of the loyal people. That we recognize the great principles laid down in the immortal Declaration of Independence as the true foundation of democratic government; and we hail with gladness every effort toward making these principles a living reality on every inch of American soil."

DEMOCRATIC; *Electoral vote, 80; Popular vote, 2,709,613.* — *Horatio Seymour, candidate. Platform:* "The Democratic party....demand—Immediate restoration of all the States to their rights in the Union under the Constitution, and of civil government to the American people. Amnesty for all past political offenses, and the regulation of the elective franchise in the States by their citizens. Payment of all the public debt as rapidly as practicable, and, where....the law....does not provide that they shall be paid in coin, they ought in right and justice to be paid in the lawful money of the United States. Equal taxation....including government bonds. ....One currency for the government and the people, ...the producer and the bondholder. Economy in the administration,....reduction of the standing army and navy; the abolition of the Freedmen's Bureau;.....A tariff for revenue....Such equal taxation as will afford incidental protection to domestic manufactures....Reform of abuses....to the end that the usurpation of Congress and the despotism of the sword may cease. Equal rights and protection for naturalized and native-born citizens at home and abroad....We arraign the radical party for its disregard of right and the unparalleled oppression and tyranny which have marked its career....We regard the reconstruction acts (so called) of Congress as usurpations, and unconstitutional, revolutionary, and void... Our soldiers and sailors....must ever be gratefully remembered ...The public lands should be distributed as widely as possible among the people....and to none but actual occupants....Andrew Johnson....is entitled to the gratitude of the whole American people....This convention sympathizes cordially with the workingmen. Thanks....tendered....Salmon P. Chase for....impartiality....on the trial of President Andrew Johnson.

NOT RECONSTRUCTED; *Electoral vote, 23.* — Three States, Virginia, Mississippi, and Texas, had not complied with the requirements of Congress.

1873 to 1877—ULYSSES S. GRANT, President—Second Term.

States voting, 37; total electoral vote, 366; rejected, 17.

REPUBLICAN; *Electoral vote, 286; Popular vote, 3,597,070.* — *Platform.*—"During eleven years of supremacy it has accepted with grand courage the solemn duties of the time. It suppressed a gigantic rebellion, emancipated four millions of slaves, decreed the equal citizenship of all, and established universal suffrage. Exhibiting unparalleled magnanimity, it criminally punished no man for political offenses....The recent amendments to the Constitution should be cordially sustained because they are right, not merely tolerated because they are law....Complete liberty and exact equality

in the enjoyment of all civil, political and public rights should be established and effectually maintained throughout the Union by efficient and appropriate State and Federal legislation.... The national government should seek to maintain honorable peace with all nations, protecting its citizens everywhere.... Any system of civil service under which the subordinate positions of the government are considered rewards for mere party zeal is fatally demoralizing; and we therefore favor a reform of the system.... We are opposed to further grants of public lands to corporations and monopolies, and demand that the national domain be set apart for free homes for the people. The annual revenue....should furnish a moderate balance for the reduction of the principal [of the public debt]; and.... except....a tax upon tobacco and liquors, should be raised by duties upon importations....so adjusted as to.... promote the industries....of the whole country. We hold in undying honor the soldiers and sailors whose valor saved the Union... It is the duty of our government to guard with jealous care the rights of adopted citizens against the assumption of unauthorized claims by their former governments...... The franking privilege ought to be abolished, and a way prepared for speedy reduction in the rates of postage.... Recognizes the duty of so shaping legislation as to secure full protection and the amplest field for capital; and for labor, the creator of capital, the largest opportunities and a just share of the mutual profits....Congress and the President have only fulfilled an imperative duty in....the protection of the ballot-box; and....are entitled to the thanks of the nation. We denounce repudiation of the public debt, in any form or disguise, as a national crime.... Mindful of its obligations to the loyal women of America....their admission to wider fields of usefulness is viewed with satisfaction ....Approves the action of Congress in extending amnesty to those lately in rebellion.... Proposes to respect the rights reserved by the people to themselves as carefully as the powers delegated by them to the States and to the Federal government ... It is the duty of the general government to adopt such measures as may tend to encourage and restore American commerce and ship-building. We believe that the modest patriotism....and the illustrious services of Ulysses S. Grant have commended him to the heart of the American people.... Henry Wilson ....is worthy to associate with our great leader...."

DEMOCRATIC and LIBERAL REPUBLICAN; *Electoral vote, 63; Popular vote, 2,834,079.* — *Horace Greeley, candidate. Platform.*—"We, the Democratic electors of the United States, in convention assembled, do present the following principles, already adopted at Cincinnati [by the Liberal Republicans], as essential to just government.

Liberal Republican Platform.—" We, the Liberal Republicans....proclaim the following principles as essential to just government:.... The equality of all men before the law.... The union of the States, emancipation and enfranchisement, and to oppose any re-opening of the questions settled by the 13th, 14th and 15th Amendments.... The immediate and absolute removal of all disabilities imposed on account of the Rebellion.... Local self-government, with impartial suffrage, will guard the rights of all citizens more securely than any centralized power.... The supremacy of the civil power.... The civil service....a mere instrument of partisan tyranny....is a scandal and reproach upon free institutions. ....No president shall be a candidate for re-election.... A system of Federal taxation which shall not unnecessarily interfere with the industry of the people.... We denounce Repudiation in every form and guise.... Speedy return to specie payment is demanded.... We remember with gratitude the heroism and sacrifices of the soldiers and sailors.... We are opposed to all further grants of lands to railroads or other corporations.... It is the duty of the government, in its intercourse with foreign nations, to cultivate the friendships of peace...."

DEMOCRATIC, "STRAIGHT OUT;" *Electoral vote, 0; Popular vote, 29,408.* — *Charles O'Conor, candidate.—Platform.*—"Fidelity to our constitutional system is the only protection for either [liberty or progress].... The people of each State voluntarily created their State, and the States voluntarily formed the Union....for foreign and inter-state relations ....All governmental powers whether State or Federal, are trust powers....limited to the written letter of the constitution and the laws....The interests of labor and capital should not be permitted to conflict. Labor is entitled to permanent consideration. Principle is to be preferred to power. Betrayed at Baltimore [by Democratic indorsement of Liberal Republicanism] into a false creed, and a false leadership by the convention, we repudiate both...."

LABOR REFORM; *Electoral vote, 0; Popular vote, included in O'Conor's pop. vote above.* — *David Davis, candidate, declined; Charles O'Conor, candidate.*
Platform.—"Duty of the government to establish a just standard of distribution of capital and labor, by providing a purely national circulating medium.... The national debt should be paid in good faith.... The burdens of government should be so adjusted as to bear equally on all classes....exemption of bonds....a violation of all just principles.... To admit free all such articles of common use as we can neither produce nor grow, and lay duties for revenue mainly upon articles of luxury.... Chinese labor ....should be prohibited.... All mechanics and day-laborers employed by the government, directly or indirectly, [should work only] eight hours a day.... Abolition of contract labor in prisons.... Money needed for prosecuting wars....to be collected from the wealthy.... Duty of the government to exercise its power over railroad and telegraph corporations.... Reform in the civil service ....Limiting the occupancy of the presidential chair to one term.... Granting general amnesty.... Subjection of military to civil authorities.... To supervise the patent laws.... Fitness....should be the only recommendation to public office, either appointive or elective...."

PROHIBITION; *Electoral vote, 0; Popular vote, 5,608.* — *James R. Black, candidate. Platform.*—"Traffic in intoxicating beverages is a dishonor to Christian civilization, a political wrong of unequalled enormity....not capable of being regulated or restrained by any system of license whatever, and imperatively demands, for its suppression, effective legal prohibition, both by State and National legislation.... There can be no greater peril to a nation than existing party competition for the liquor vote.... We will individually use all efforts to persuade men from the use of intoxicating liquors ....Competency, honesty and sobriety are indispensable qualifications for holding office.... Removals....for mere political differences of opinion are wrong.... Salaries of public officers should take the place of fees.... President....should be elected directly by the people .... In favor of a sound national currency.... Rates of ocean and inland postage....should be made as low as possible by law.... Opposed to all discrimination in favor of capital against labor, as well as all monopoly and class legislation.... The removal of the burdens imposed in the traffic in intoxicating drinks will emancipate labor, and will practically promote labor reform.... Suffrage ....without regard to sex.... Extension of common schools is a primary duty of the government.... A liberal policy....to promote foreign immigration."

REVENUE-REFORM, or FREE TRADE; — *Wm. S. Groesbeck, candidate.*

ANTI-SECRET SOCIETY; — *Charles Francis Adams, candidate.*

1877 to 1881—Rutherford B. Hayes, President.

States voting, 38; total electoral vote, 369.

REPUBLICAN; *Electoral vote, 185; Popular vote, 4,033,950.* — *Platform.*—"When in the economy of Providence, this land was to be purged of human slavery, and when the strength of the government of the people, by the people, and for the people, was to be demonstrated, the Republican party came into power. Its deeds have passed into history, and we look back to them with pride. Incited by their memories to high aims for the good of our country and mankind, and looking to the future with unfaltering courage, hope and purpose, we, the representatives of the party....make the following declaration of principles: The United States is a nation, not a league....The Republican party has preserved these governments [National and State] to the 100th anniversary of the nation's birth.... The permanent pacification of the southern section of the Union, and the complete protection of all its citizens in the free enjoyment of all their rights, is a duty to which the Republican party stands sacredly pledged.... National credit demands that this promise [redemption of the United States notes in coin] be fulfilled by a continuous and steady progress to specie payment....The invariable rule in appointments should have reference to the honesty, fidelity and capacity of the appointees....All others [subordinate places] to be filled by persons selected with sole reference to the efficiency of the public service....Will hold all public officers to a rigid responsibility....The public school system....is the bulwark of the American Republic.... The revenue.... must be largely derived from duties....which....should be adjusted to promote interests of American labor and advance the prosperity of the whole country. We re-affirm our opposition to further grants of the public lands to corporations and monopolies.... The same protection shall be afforded to the adopted American citizen that is given to the native-born....Duty of Congress to fully investigate the effect of the immigration and importation of Mongolians upon the moral and material interests of the country.... The honest demands of women for additional rights, privileges, and immunities, should be treated with respectful consideration.... It is the right and duty of Congress to prohibit and extirpate in the Territories that relic of barbarism, polygamy....The pledges which the nation has given to her soldiers and sailors must be fulfilled....We sincerely deprecate all sectional feeling and tendencies. We therefore note with deep solicitude that the Democratic party counts....upon the electoral vote of a united South.... We charge it with being the same in character and spirit as when it sympathized with treason...The national administration merits commendation.... We present as our candidates....Rutherford B. Hayes and Wm. A. Wheeler."

DEMOCRATIC; *Electoral vote, 184; Popular vote, 4,284,885.* — *Samuel J. Tilden, candidate. Platform.*—"We....do hereby declare the administration of the Federal government to be in urgent need of immediate reform.... We do here re-affirm our faith in the permanence of the Federal Union, our devotion to the Constitution.... with its amendments universally accepted as a final settlement of the controversies engendered by the Civil War....In absolute acquiescence in the will of the majority—the vital principle of republics; in the supremacy of the civil over the military authority; in the total separation of Church and State, for the sake alike of civil and religious freedom; in the equality of all citizens before just laws of their own enactment; in the liberty of individual conduct, unvexed by sumptuary laws; in the faithful education of the rising generation, that they may preserve, enjoy, and transmit these best conditions of human happiness and hope—we behold the noblest products of a hundred years of changeful history; but while upholding the bond of our Union and great charter of these our rights, it behooves a free people to practice also that eternal vigilance which is the price of liberty....Reform is necessary to....establish, in the hearts of the whole people, the Union....now to be saved from a corrupt centralism.... To establish a sound currency, restore the public credit, and maintain the national honor. We denounce the failure, for all these eleven years of peace, to make good the promise of the legal-tender notes....and the improvidence which....has taken....in Federal taxes thirteen times the whole amount of the legal-tender notes, and squandered four times their sum....The financial imbecility....which....has made no advance toward Resumption.... We demand a judicious system of preparation [for resumption].... Reform is necessary in the sum and modes of Federal taxation....We denounce the present tariff, levied upon nearly 4,000 articles, as a masterpiece of injustice, inequality and false pretence.... Reform is necessary in the scale of public expense.... To put a stop to the profligate waste of public lands.... To correct the omission of a Republican Congress, and the errors of our treaties....which have stripped our fellow citizens of foreign birth....of the shield of American citizenship .... and demand such modifications of the treaty with the Chinese Empire .... as shall prevent further importation....of the Mongolian race.... [As to] the false issue with which they [the Republicans] would enkindle sectarian strife in respect to the public schools.... [And] light anew the dying embers of sectional hate.... In the civil service....Even more, in the higher grades of the public service, President, [&c].... these and all others in authority are the people's servants .... All these abuses, wrongs and crimes, the product of sixteen years' ascendency of the Republican party, create a necessity for reform, confessed by the Republicans themselves.... Reform can only be had by a peaceful civic revolution....Do cordially indorse the action of the present House....in reducing....the expenses of the Federal government....The soldiers and sailors....have a just claim upon the care....of their fellow-citizens."

INDEPENDENT or GREENBACK; *Electoral vote, 0; Popular vote, 81,740.* — *Peter Cooper, candidate. Platform.*—"Called into existence by the necessities of the people....for financial reform and industrial emancipation ... Demand....repeal of the specie-resumption act....A United States note.... 3.65 interest....the best circulating medium ever devised....Paramount duty of the government....the full development of all legitimate business.... Protest against any further issue of gold bonds for sale in foreign markets....Against sale of bonds for ....purchasing silver to be used as a substitute for.... fractional currency...."

AMERICAN NATIONAL, or ANTI-SECRET SOCIETY; *Electoral vote, 0; Popular vote, — —.* — *James B. Walker, candidate. Platform of 1875:* "Ours is a Christian and not a heathen nation....God requires and man needs a Sabbath....Prohibition....the true policy on the temperance question....Charters of all secret lodges....should be withdrawn....Our amended Constitution should be preserved inviolate....Arbitration....[between] nations is the most direct and sure method of securing....a permanent peace....The Bible should be associated with books of science and literature in all our educational institutions....Land and other monopolies shall be discountenanced.... The government should furnish.... an ample and sound currency and a return to specie payment....Maintenance of the public credit, protection to all loyal citizens and justice to Indians are essential to the honor and safety of the nation.... We demand the abolition of the electoral colleges...."

PROHIBITION; *Electoral vote, 0; Popular vote, 9,522.* — *Green C. Smith, candidate. Platform.*—Substantially the same as in 1872, with some of the religious planks from the American National of 1875.

1881 to 1885—JAMES A. GARFIELD, President.

States voting, 38; total electoral vote, 369.

REPUBLICAN; *Electoral vote, 214; Popular vote, 4,449,053.* } *Chester A. Arthur, President,* on the death of Garfield, Sept. 19, 1881. *Platform.*—"The Republican party....at the end of twenty years since the Federal government was first committed to its charge, submits....its brief report.... It suppressed a rebellion which had armed nearly a million of men.... It reconstructed a union of the States with freedom, instead of slavery, as its corner-stone. It transformed four million of human beings from the likeness of things to the rank of citizens. It relieved Congress from the infamous work of hunting fugitive slaves, and charged it to see that slavery does not exist. It has raised the value of our paper currency from thirty-eight per cent. to the par of gold. It has restored....payment in coin....and has given us a currency absolutely good.... Railways have increased from 31,000 miles in 1860 to more than 82,000 miles in 1879. Our foreign trade has increased from $700,000,000 to $1,150,000,000....and our exports, which were $20,000,000 less than our imports in 1860, were $264,000,000 more than our imports in 1879. Without resorting to loans, it has, since the war closed, defrayed the ordinary expenses of government....the interest on the public debt....annually over $30,000,000 for soldiers' pensions....$888,000,000 of the public debt, and by refunding the balance at lower rates has reduced the annual interest charge from nearly $151,000,000, to less than $89,000,000. All the industries....revived, labor in demand, wages....increased ....evidences of a coming prosperity greater....than ever.... Upon this record....asks for continued support and confidence. We affirm that the work of the last twenty years has been such as to commend itself to the favor of the nation, and that the fruits of the costly victories....should be preserved. The Constitution....a supreme law, not a mere contract....the boundary between the powers delegated and those reserved is to be determined by the National, and not by the State tribunals ....It is the duty of the National government to aid that work [education by the State] to the extent of its constitutional ability.... That the Constitution be so amended as....to forbid the appropriation of public funds to the support of sectarian schools [by any State].... The duties ....for revenue should be so discriminated as to favor American labor....no further [land] grant to any railway or other corporation....the twin barbarity, polygamy must die....everywhere protection....to citizens .... The duty....to....improve water courses and harbors.... To do them, who preserved the republic in the day of battle, perpetual honor, is....the....sacred duty of the American people.... The unrestricted immigration of the Chinese....an evil of great magnitude.... The purity and patriotism of.... [President] Hayes.... [his] efficient, just and courteous discharge of the public business.... We charge upon the Democratic party the habitual sacrifice of patriotism and justice to a supreme and insatiable lust for office and patronage [here follows a lengthy arraignment of that party].... The reform of the civil service should be thorough, radical and complete."

DEMOCRATIC; *Electoral vote, 155; Popular vote, 4,442,035.* } *Winfield S. Hancock, candidate.—Platform.*—"We pledge ourselves anew to the Constitutional doctrines and traditions of the Democratic party.... embodied in the platform of the last national convention ...Opposition to centralization...no sumptuary laws... separation of Church and State....common schools fostered and protected. Home rule....honest money.... convertible into coin....strict maintenance of public faith....tariff for revenue only....subordination of the military to the civil power, and n general and thorough reform of the civil service. The right to a free ballot is a right preservative of all rights; and must and shall be maintained in every part of the United States. The existing administration is the representative of conspiracy only....and demands a reform, by statute, which shall make it forever impossible for a defeated candidate to bribe his way to the seat of a usurper by billeting villains upon the people. The great fraud of 1876-7....struck a great blow at our system of representative government. The Democratic party, to preserve the country from the horrors of a civil war, submitted.... The resolution of Samuel J. Tilden, not again to be a candidate....is received....with deep sensibility....by purifying the public service [he] merits the lasting gratitude of his country and party. Free ships, and a living chance for American commerce upon the seas; and upon the land no discrimination in favor of transportation lines, corporations or monopolies....No more Chinese immigration....Public money and public credit for public purposes solely, and public land for actual settlers. The Democratic party is the friend of labor and the laboring man, and pledges itself to protect him alike from the cormorants and the commune. We congratulate the country upon the honesty and thrift of the Democratic Congress...."

NATIONAL ("GREENBACK;") *Electoral vote, 0; Popular vote, 308,578.* } *James B. Weaver, candidate. Platform.*—"The civil government should guarantee the divine right of every laborer to the result of his toil.... and we condemn, as unworthy of our civilization, the barbarism which imposes upon wealth-producers a state of drudgery as the price of a bare animal existence.... The associated monopolies, the international syndicates and other income classes demand dear money, cheap labor and a strong government, and, hence, a weak people ....The right to make and issue money is a sovereign power.... The delegation of this right to corporations is a surrender of the central attribute of sovereignty....All money....should be issued....by the government.... The bonds....should be paid as rapidly as practicable ....Legal-tender currency should be substituted for the notes of the national banks, the national banking system abolished, and the unlimited coinage of silver, as well as of gold, established by law. Labor should be so protected by National and State authority as to equalize its burdens and insure a just distribution of its results. The eight-hour law should be enforced....contract convict labor abolished.... Slavery being simply cheap labor, and cheap labor simply slavery, the importation of Chinese serfs tends to....degrade American labor.... Railroad land grants forfeited....should be immediately reclaimed .... and the public domain reserved .... for actual settlers.... Moderate, fair and uniform rates for passenger and freight traffic. We denounce....as dangerous to liberty the action of the old parties in fostering.... gigantic....corporations and monopolies.... We condemn the cruel class legislation of the Republican party, which, while professing great gratitude to the soldier, has most unjustly discriminated against him, and in favor of the bondholder.... We demand a graduated income tax. We denounce....the efforts....to restrict the right of suffrage. We are opposed to an increase of the standing army....and the insidious scheme to establish an enormous military power under the guise of militia laws. We demand absolute democratic rules....of Congress... and taking from committees a veto power greater than that of the President. We demand a government of the people, by the people, and for the people, instead of a government of the bondholder, by the bondholder, and for the bondholder; and we denounce every attempt to stir up sectional strife as an effort to conceal monstrous crimes against the people.... We have no quarrels with individuals, wage no war on classes, but only against vicious institutions...."

PROHIBITION; *Electoral vote, 0; Popular vote, 10,305.* } *Neal Dow, candidate. Platform.*—"Substantially as in previous years, with a categorical exposition of the evils of intemperance, to the individual, the family, the state and society in general, morally, religiously, intellectually, socially, financially and politically; and an arraignment of the Republican, Democratic, and National parties for positive or negative dereliction on that subject."

1885 to 1889—Grover Cleveland, President.

States voting, 38; total electoral vote, 401.

DEMOCRATIC; *Electoral vote, 219; Popular vote, 4,913,248.* } *Platform.*—"The Democratic party recognizes that new issues are born....and old issues perish. But the fundamental principles of the Democracy ....will ever remain the....only security for the continuance of free government. The preservation of personal rights, the equality of all citizens before the law, the reserved rights of the States and the supremacy of the Federal Government within the limits of the Constitution will ever form the true basis of our liberties.... But it is indispensable....that the government should not always be controlled by one political party. Frequent change of administration is as necessary as a constant recurrence to the popular will.... The Republican party, so far as principle ....is a reminiscence, in practice it is an organization for enriching those who control its machinery.... Frauds and jobbery....in every department....have called for reform ....A change is demanded.... Alike necessary in 1876, but the will of the people was then defeated by a fraud.... again in 1880...by the lavish use of money... The Republican party, during its legal, its stolen, and its bought tenures of power, has steadily decayed.... Its platform promises are now a list of its past failures. [Here follows a categorical arraignment of its peace record.] Unnecessary taxation is unjust taxation. We denounce it for having failed to relieve the people from crushing war taxes... The Democratic party pledges itself to purify the administration from corruption, to restore economy, to revive the respect of the law, and to reduce the taxation to the lowest limit consistent with due regard to the preservation of the faith of the nation to its creditors and pensioners... It is pledged to revise the tariff in a spirit of fairness to all. But in making a reduction in taxes it is not proposed to injure any domestic industries, but rather to promote their healthy growth... All taxation shall be limited to the requirements of economical government ...Reduction...can and must be effected without depriving American labor of the ability to compete successfully with foreign labor.... Internal revenue is a war tax....and should be sacredly devoted to the relief of the people from the remaining burdens of the war... We favor an American continental policy, based upon more intimate commercial and political relations with the fifteen republics....but entangling alliances with none ....We believe in honest money, the gold and silver coinage of the Constitution, and a circulating medium convertible into such money without loss.... Equal and exact justice to all citizens, of whatever nativity, race, color, or persuasion....A free ballot and a fair count.... We oppose sumptuary laws.... We favor honest civil-service reform ...and fixed salaries [of officials]....separation of Church and State....and free education by common schools.... While we favor all legislation which will tend to the equitable distribution of property, to the prevention of monopoly....and against corporate abuses....we hold that the welfare of society demands a scrupulous regard for the rights of property.... Labor should be fostered.... We favor the repeal of all laws restricting the free action of labor, and the enactment of laws by which labor organizations may be incorporated... The public lands.. to be kept as homesteads for actual settlers....all unearned lands ...granted to railroad corporations....should be restored to the public domain, and that no more grant of land shall be made to corporations, or allowed to fall into the ownership of alien absentees... Oppose converting the General Government into a machine for collecting taxes to be distributed among the States.... Our country ought never to be a lazarhouse for the deportation of the pauper labor of other countries....or its importation as an instrument with which capital can debase American workingmen.... Labor has a right to demand a just share of the profits of its own productions.... Monopoly engenders two classes, the very rich and the very poor, both of which are equally hurtful to a republic, which should give to its people equal rights and equal privileges under the law.... All corporate bodies... performing public duties, are public servants.... Frequent change of officers is necessary to counteract....tendencies to a caste of life officers....and punishment of frauds.... and embezzlements.... American civilization demands that against the immigration or importation of Mongolians to these shores our gates be closed.... It is an imperative duty of this government to efficiently protect all rights of persons and property of every American citizen in foreign lands, and demand and enforce full reparation for any violation thereof.... We recall the acquisition of Louisiana, Florida, California and the adjacent Mexican territory by purchase alone, and contrast....with the purchase of Alaska, the sole fruit of a Republican administration of nearly a quarter of a century. The Federal government should care for and improve the Mississippi river and other great water-ways of the Republic....Under a long period of Democratic rule and policy our merchant marine was.... outstripping that of Great Britain. Under twenty-five years of Republican....our commerce has been left to British bottoms....[and they] have managed to surrender to Great Britain....the control of the markets of the world....Instead of....its false pretense of friendship for American labor, expressed by imposing taxes, we demand ....freedom for American labor by reducing taxes.... We offer to Samuel J. Tilden in his withdrawal from public career not only our respectful sympathy and esteem, but also....the pledge of our devotion to the principles and cause now inseparable....from his name....The great issue of reform and change in administration is submitted to the people...."

REPUBLICAN; *Electoral vote, 182; Popular vote, 4,848,150.* } *James G. Blaine, candidate. Platform.*—"The Republicans ....renew their allegiance to the principles upon which they have triumphed in six successive presidential elections, and congratulate the American people on the attainment of so many results in legislation and administration by which the party has, after saving the Union, done so much to render its institutions just, equal and beneficent the safeguard of liberty, and the embodiment of the best thought and highest purposes of our citizens. It has gained its strength by quick and faithful response to the demands of the people for the freedom and equality of all men; for a united nation, assuring the rights of all citizens; for the elevation of labor; for an honest currency; for purity in legislation, and for integrity and accountability in all departments of the government; and it accepts anew the duty of leading in the work of progress and reform. We lament the death of President Garfield....In the administration of President Arthur we recognize a wise, conservative and patriotic policy.... It is the first duty of a good government to protect the rights and promote the interests of its own people.... We therefore demand that the imposition of duties....shall be made not for revenue only, but.... to afford security to our diversified industries and protection to the rights and wages of the laborer.... Against the so-called economic system of the Democratic party which would degrade our labor to the foreign standard, we enter our earnest protest.... The Republican party pledges itself to correct the inequalities of the tariff; and to reduce the surplus.... We recognize the importance of the sheep husbandry....and respect the demands for a re-adjustment of duty upon foreign wool.... We have always recommended the best money....and we urge....an international standard....of gold and silver coinage.... Propose to support such legislation as will fully and efficiently carry out the Constitutional power of Congress over inter-state com-

merce....We favor legislation that shall prevent unjust discrimination and excessive charges for transportation.. A national bureau of labor, the enforcement of the eight-hour law, and a wise and judicious system of general education by adequate appropriation from the national revenues where the same is needed. We believe that everywhere the protection to a citizen of American birth must be secured to citizens of American adoption....and we favor....international arbitration...Unalterably opposed to placing our workingmen in competition with any form of servile labor, whether at home or abroad....denounce the importation of contract labor....The reform of the civil service....should be completed....The public lands ....should be reserved, as far as possible, for small holdings by actual settlers....Demand....speedy forfeiture of all land grants which have lapsed....Grateful thanks ....are due to the Union soldiers and sailors of the late war....Favors....the policy which seeks peace and trade with all powers, but especially with those of the western hemisphere....Demand the restoration of the navy to its old-time strength and efficiency....Appointments....in the Territories should be made from bona fide citizens and residents [of each]....It is the duty of Congress to enact such laws as shall promptly and effectually suppress the system of polygamy....The people of the United States ....a Nation and not a mere confederacy of States. The National Government is supreme within the sphere of its national duty, but the States have reserved rights which should be faithfully maintained....The perpetuity of our institutions rests upon the maintenance of a free ballot, an honest count, and correct returns. We denounce the fraud and violence practiced by the Democracy in Southern States by which the will of the voter is defeated, as dangerous to....free institutions, and we solemnly arraign that party as being the guilty recipient of the fruits ....and pledge our....efforts to promote....such legislation as will secure to every citizen, of whatever race and color, the full and complete recognition, possession and exercise of all civil and political rights."

NATIONAL, or PEOPLE'S ("GREENBACK.")
Electoral vote, 0;
Popular vote, 133,728.
Benjamin F. Butler, candidate.
Platform—"We, the National party, ...declare: That we hold the late decision of the Supreme Court on the legal-tender question to be a full vindication of the theory [of the party]....We demand the issue of such [legal-tender] money in sufficient quantities to supply the actual demands of trade....The substitution of greenbacks for national bank notes, and the prompt payment of the public debt; we want that money which saved our country in times of war, and which has given it prosperity and happiness in peace. We condemn the retirement of fractional currency and small denominations of greenbacks, and demand their restoration. We demand the issue of the hoards of money now locked up in the U. S. Treasury by applying them to the payment of the public debt now due. We denounce as dangerous to our republican institutions those methods and policies of the Democratic and Republican parties....the establishment of land, railroad, money, and other....monopolies, and we demand [the restoration of their powers] to the people...That policy which has granted to corporations vast tracts of lands, and we demand....[restoration of] all such....as have been forfeited....We demand Congressional regulation of inter-state commerce. We denounce "pooling," stock-watering, discrimination in rates and charges...We demand a government postal telegraph system. All private property, all forms of money and obligations to pay money should bear their just proportion of public taxes....we demand a graduated income tax....amelioration of the condition of labor by enforcing sanitary laws in industrial establishments, by the abolition of the convict-labor system, by the rigid inspection of mines and factories, by a reduction of the hours of labor....by abolishing child labor. We condemn importation of contracted labor...Insist upon a Constitutional amendment reducing the terms of U. S. Senators one-half....elective directly by the people; also, making the President ineligible to re-election....[and] to take away from committees [of Congress] a veto power greater than that of President....While we favor a wise revision of the tariff....we insist that....its importance is insignificant as compared with the financial issue.. Give our farmers and manufacturers money as cheap as you now give our bankers, and they can pay high wages to labor and compete with the whole world....We are in favor of submitting to a vote of the people an amendment ....in favor of suffrage, regardless of sex, and also on the subject of the liquor traffic. All disabled soldiers of the late war should be equitably pensioned....We are a National party....having no sectional prejudices....We appeal to all....to aid us by voice, and pen, and votes."

PROHIBITION;
Electoral vote, 0;
Popular vote, 151,062.
John P. St. John, candidate.
Platform—"The Prohibition party, in national convention assembled, acknowledge Almighty God as the rightful sovereign of all men, from whom the just powers of government are derived, and to whose laws human enactments should conform as an absolute condition of peace, prosperity and happiness. [Here follows an arraignment of the National and State laws maintaining the traffic in alcoholic beverages, and a statement of the evils flowing therefrom.] We therefore call upon our fellow-citizens to aid in the repeal of these laws and in the legal suppression of this baneful liquor traffic. During the twenty-four years in which the Republican party has controlled the general government and many of the States, no effort has been made to change this policy....Both [Blaine and Logan] virtually recommend the perpetuation of the traffic....The Democratic party has ....arrayed itself on the side of the drink-makers and sellers, by declaring against...."sumptuary laws."....That there can be no greater peril to the Nation than the existing competition of....[both] parties for the liquor vote....Patriots....should....withdraw from [both].... We favor....abolition of all sinecures with useless offices, ...and in elections by the people instead of appointments by the President....We oppose removals except....to secure effectiveness in vital issues....The collection of revenues from alcoholic beverages and tobacco should be abolished....duties should be levied for the support of the government economically administered, and in such manner as will foster American industries and labor.... Public lands should be held for homes for the people, and not bestowed as gifts to corporations, or sold in large tracts for speculation....Grateful care and support....to our soldiers and sailors disabled....and to their dependent widows and orphans....We repudiate as un-American.... that any persons....be excluded from residence or citizenship....That....these reforms....sink into insignificance when compared with the drink traffic, [here follows a repetition of its evils]....endangering the perpetuity of free institutions....Congress should prohibit it....in all places over which the government has exclusive jurisdiction; that hereafter no State should be admitted into the Union until its constitution shall expressly and forever prohibit polygamy and the manufacture and sale of intoxicating beverages; and that Congress shall submit to the States [a "prohibitory"] amendment....Call attention.... to the baneful effects upon labor and industry of the needless liquor business....No tariff or other legislation can so healthily stimulate production....as would the suppression of this traffic....The activity and co-operation of the women of America....we gratefully acknowledge....Believing in the civil and political equality of the sexes, and that the ballot in the hands of woman is her right for protection, and would prove a powerful ally ....We enunciate the principle [of woman suffrage].... We gratefully acknowledge the presence of the Divine Spirit guiding....temperance reform...."

1889 to 1893—BENJAMIN HARRISON, President.

States voting, 38; total electoral vote, 401

REPUBLICAN:
Electoral vote, 233
Popular vote, 5,441,423
Platform—"The Republicans ....pause to honor the memory of....Lincoln....Grant Garfield, Arthur, Logan, Conkling....recall....with prayer for his recovery....the name of....Sheridan.... Send congratulations to fellow-Americans of Brazil upon their great act of emancipation... Hope they may soon congratulate....citizens of Irish birth upon peaceful recovery of Home Rule for Ireland....Reaffirm unswerving devotion to the Constitution, and the indissoluble union of the States; the autonomy of the States....the personal rights and liberties of citizens....especially the supreme....right....to cast one free ballot....and have that ballot duly counted... Charge that the....Administration and the....majority in Congress owe their existence to the suppression of the ballot....Favor the American system of protection....protest against its destruction, proposed by the President and his party....The protective system must be maintained....Denounce the Mills bill....Condemn the proposition to place wool on the free list....Would effect all needed reduction of the national revenue by repealing the taxes upon tobacco....upon spirits used in the arts and for mechanical purposes; and by such revision of tariff as will check imports of articles produced by our people....and release from import duties those articles (except luxuries) the like of which cannot be produced at home....Favor the repeal of internal revenue taxes rather than the surrender of any part of our protective system....Declare hostility to the introduction of foreign contract-labor and of Chinese labor....Opposition to all combinations of capital organized in trusts....Approve the legislation by Congress to prevent alike unjust burdens and unfair discriminations between the States....Reaffirm the policy of appropriating the public lands to be homesteads of citizens and settlers....The restoration of unearned railroad land grants to the public domain for the use of actual settlers....should be continued....Deny that the Democratic party has ever restored one acre....but declare that by the joint action of Republicans and Democrats about fifty millions of acres....have been restored....Charge the Administration with failure to execute the laws securing to settlers title to their homesteads....The government by Congress of the Territories is based upon necessity only to the end that they may become States....the people of such Territories should be permitted, as a right inherent in them, to form for themselves Constitutions and State governments, and be admitted into the Union....all officers thereof should be selected from the bona fide residents and citizens....South Dakota should of right be immediately admitted....Pledge the party to do all in its power to facilitate the admission of the Territories.... The political power of the Mormon church....is a menace to free institutions... therefore we pledge the Republican party to....legislation stringent enough to divorce the political from the ecclesiastical power, and thus stamp out the attendant wickedness of polygamy ....Favor the use of both gold and silver as money and condemn the policy of the Administration in its efforts to demonetize silver....Demand reduction of letter postage to one cent per ounce....The State or Nation, or both combined, should support free institutions of learning sufficient to afford to every child....a good common-school education....Recommend the rehabilitation of our merchant marine, and protest against.... a Free-Ship bill as calculated to work injustice to labor....Demand appropriations for the early rebuilding of our navy; the construction of coast fortifications and modern ordinance....the payment of just pensions to our soldiers....the improvement of harbors and channels....the encouragement of the shipping interests....as well as the payment of the maturing public debt....far better for our country than the Democratic policy of loaning the Government's money without interest to "pet banks"....The conduct of foreign affairs by the administration has been distinguished by inefficiency and cowardice. Having withdrawn from the Senate all pending treaties....it has neither effected nor proposed any others....It has seen with idle complacency the extension of foreign influence in Central America, and of foreign trade everywhere among our neighbors. It has refused to charter, sanction or encourage any American organization for constructing the Nicaragua Canal....arraign the Administration for its weak and unpatriotic treatment of the fisheries question....and condemn the policy of the majority in Congress toward our fisheries.... Citizenship is and must be the panoply and safeguard of him who wears it....it should and must afford him protection at home and follow and protect him abroad....The men who abandoned the Republican party in 1884....have deserted the cause of reform in the civil service....Auspiciously begun under the Republican Administration it should be completed by further extension....Denounce the spirit shown by President Cleveland in his numerous vetoes of measures for pension relief, and the action of the Democratic House of Representatives in refusing even a consideration of general pension legislation....Invite the co-operation of patriotic men of all parties, and especially of all working men, whose prosperity is seriously threatened by the free-trade policy of the Administration. *Resolution.*—The first concern of all good government is the virtue and sobriety of the people and the purity of their homes. The Republican party cordially sympathizes with all wise and well directed efforts for the promotion of temperance and morality."

DEMOCRATIC:
Electoral vote, 168
Popular vote, 5,536,224
Grover Cleveland, candidate.
Platform.—"The Democratic party....reaffirms the platform....of 1884, and endorses the views expressed by President Cleveland in his last annual message as the correct interpretation of that platform upon tariff reduction, and also endorses the efforts of Representatives to secure a reduction of excessive taxation. Chief among its principles are the maintenance of an indissoluble union of free and indestructible States .. devotion to a plan of government regulated by a written Constitution, strictly specifying every granted power and expressly reserving to the States or people the entire ungranted residue of power, the encouragement of a jealous popular vigilence directed to all chosen to enact and execute the laws and charged with the duty of preserving peace, insuring equality and establishing justice....Welcomes an exacting scrutiny of the Administration....Challenges the most searching inquiry concerning its fidelity....During a most critical period of our financial affairs....it has....not only averted disaster, but greatly promoted the prosperity of the people. It has reversed the improvident policy of the Republican party touching the public domain, and has ....restored nearly one hundred millions of acres.... to be sacredly held as homesteads....While carefully guarding the interest of the taxpayers and conforming strictly to the principles of justice and equality, it has paid more for pensions and bounties to the soldiers and sailors than was ever paid before during an equal period....It has set on foot the reconstruction of the Navy upon a system which forbids the recurrence of scandal and insures successful results. It has adopted and consistently pursued a firm and prudent foreign policy, preserving peace....while scrupulously maintaining all the rights and interests of government and people at home and abroad. The exclusion of Chinese laborers has been effectually secured....Honest reform

in the Civil Service has been inaugurated and maintained by President Cleveland, and he has brought the public service to the highest standard of efficiency, not only by rule and precept but by the example of his own untiring and unselfish administration of public affairs ....The rights and welfare of all the people have been guarded and defended; every public interest has been protected, and the equality of all citizens before the law....has been steadfastly maintained. Upon its record....and the pledge of continuance....it invokes a renewal of popular trust....also the transfer of the entire legislative power. The Republican party controlling the Senate and resisting in both Houses....a reformation of unjust and unequal tax laws....deny the people equality before the law....Thus the cry of labor for a better share in the rewards of industry is stifled with false pretenses; enterprise is fettered....to home markets; capital is discouraged....and unequal, unjust laws can neither be properly amended nor repealed. The Democratic party will continue....the struggle to reform these laws....An immense majority, including every tiller of the soil, gain no advantage from excessive tax laws....All unnecessary taxation is unjust taxation. It is repugnant to the creed of Democracy that by such taxation the cost of the necessaries of life should be increased....trusts and combinations permitted and fostered....unduly enriching the few....but robbing the body of citizens.... Every Democratic rule....is violated when, through unnecessary taxation, a vast sum of money....is drawn from the people and channels of trade and accumulated as a demoralizing surplus in the Treasury....The remedy of the Republican party is to exhaust by extravagant appropriations....the Democratic, to enforce frugality in public expense and abolish unnecessary taxation. Our established domestic industries should not and need not be endangered by reduction and correction of the burdens of taxation....a fair and careful revision of our tax laws....must promote and encourage them by assurance of an extended market....and promote the advantage of labor by cheapening the necessaries of life....Upon this great issue of tariff reform....and upon every question involved in the problem of good government, the Democratic party submits its principles and professions to the intelligent suffrages of the American people.

Resolved:—This convention....recommends the early passage of the bill for the reduction of the revenue....a just and liberal policy in reference to the Territories; self-government is inherent in the people and guaranteed under the constitution; the Territories of Washington, Dakota, Montana and New Mexico are by virtue of population and development entitled to admission into the Union....we unqualifiedly condemn the course of the Republican party in refusing Statehood and self-government to their people....We express our cordial sympathy with the struggling people of all nations in their efforts to secure....self-government and civil and religious liberty....especially.... those noble patriots, who....have conducted the grand and peaceful contest for Home Rule in Ireland."

PROHIBITION: *Electoral vote, 0. Popular vote,* 246,406 } *Clinton B. Fisk, candidate. Platform.*—"The Prohibition party....declare: That the manufacture....and sale of alcoholic beverages shall be made public crimes and punished as such.... Prohibition must be secured through amendments of our National and State Constitutions, enforced by adequate laws....organization demanded in State and Nation....any party which supports regulation, license or tax, enters into alliance with such traffic.... arraign the Republican and Democratic parties for their.. .favor of the licensed iniquity....Declare for immediate abolition of the internal revenue system whereby Government is deriving support from our greatest vice....An adequate public revenue being necessary, it may properly be raised by import duties.... so reduced that no surplus shall be accumulated in the Treasury....taxation shall be removed from....comforts and necessaries of life, and imposed on such.... as will give protection both to ...employer and.... laborer....Appointments for all civil offices, chiefly clerical in their duties, should be based upon.... qualifications and not upon party service....The right of suffrage rests on no mere circumstance of race, sex or nationality, and where....it has been withheld from citizens of suitable age and mentally and morally qualified....it should be restored....on educational basis... Declare for the abolition of polygamy and....for uniform laws governing marriage and divorce. To prohibiting all combinations of capital to control and increase the cost of products for popular consumption. For the preservation of the Sabbath as a civil institution without oppressing any who religiously observe the same on any....day of the week. Arbitration is the Christian, wise and economic method of settling national differences, and should....be applied to the settlement of disputes between....employes and employers; the abolition of the saloon would remove the burden....which now oppresses labor and rob it of its earnings, and would... promote labor reform....Invite labor and capital to unite with them ....Monopoly in land is wrong....and the public land should be reserved for actual settlers....Men and women should receive equal wages for equal work. Immigration laws should....prevent the introduction of all convicts... and of others physically incapacitated for self-support. No person should have the ballot in any State who is not a citizen of the United States.... Prohibition ...the dominant issue....Invites full party fellowship with all....agreed....This party can and will remove sectional differences and insure the best welfare of our entire land."

UNION LABOR: *Electoral vote, 0 Popular vote,* 3,173 } *Alson J. Streeter, candidate. Platform*—"Appeal to the people....to aid U. L. party to repeal....class legislation ... Oppose land monopoly in every form .. Demand forfeiture of unearned grants... limitation of land ownership .. corners in land as bad as corners in food....non-residents....should not own land.... Homestead exemption to a limited extent.. Transportation shall be owned by the people, as is the postal system.. .National monetary system . without intervention of banks, and loaned to citizens upon land security ...Postal savings banks .. Free coinage of silver.... Demand immediate . payment of bonded debt, and condemn further issue of interest bearing bonds ...National, State or municipal.... Arbitration should replace strikes ...contract convict labor should be prohibited....contract system on public works abolished... hours of labor reduced ..equal pay for equal work of both sexes... child labor prohibited ...A service pension to every soldier and sailor honorably discharged .. A graduated income tax....Senators elected by direct vote....Enforcement of laws against contract foreign labor.... Exclusion of Chinese ...The right to vote irrespective of sex.... Paramount issues... abolition of usury, monopoly and trusts. Denounce Republican and Democratic parties."

UNITED LABOR: *Electoral vote, 0. Popular vote,* 147,521 } *Robert H. Cowdrey, candidate. Platform.*—"It declares for the abolition of all taxes on industry and its products, and the taxation of land according to v 'ue.. .the issue of legal tender notes without the intervention of banks....government control of railroads and telegraphs ...the reduction of the hours of labor; the prohibition of child labor and convict competition....sanitary inspection of tenements, factories and mines, and the repeal of "conspiracy" laws....Declares for the "Australian" system of balloting; the simplification of legal procedure, and denounces the Democratic and Republican parties."

AMERICAN: *Electoral vote, 0. Popular vote,* 1,591 } *J. L. Curtis, candidate. Platform.*—All law-abiding citizens, native or foreign-born, are political equals.. No State voters who are not U. S. citizens .. All naturalization laws should be repealed ...Alien non-residents not to own land....Favor technical schools....unsectarian education. ..English only in the public schools....Tariff no issue ..Surplus for national defense.... and efficient navy....Office-holders must be citizens ...After 1898 voters must read and write....Labor's right to organization, to government arbitration....Restoration of marine ...No foreign flag displays....Separation of Church and State....Church property to be taxed....Presidential term six years . single term.

NOTES.

For the method of electing president and vice-president until 1804, see Constitution, Art. II, Sec. 1.

At the election of 1789, New York had not passed an electoral law; North Carolina and Rhode Island had not ratified the Constitution. The three were entitled to eighteen votes, which would have made the total electoral vote 91, as provided by the Constitution itself. There were two vacancies in each of the electoral colleges of Maryland and Virginia, making "not cast, 4."

March 1, 1792, Congress enacted that the presidential electors of each State should meet at the place designated by the Legislature on the first Wednesday in December, and make three copies of the votes cast by them, one to be sent by special messenger to the president of the U. S. Senate, another by mail to the same, and the third to be deposited in the archives of the U. S. district court having jurisdiction over the place of meeting. These certified electoral votes of all the States to be opened before both houses of Congress on the second Wednesday in February and counted by the president of the Senate, and the result officially declared by him.

In the election of 1792, Vermont, admitted March 4, 1791, and Kentucky, June 1, 1792, with the original thirteen (all of which had previously ratified the Constitution) made the "States voting, 15." The apportionment act of 1792, based on the census of 1790, and fixing the rate of representation in Congress as one to 33,000 of population, had raised the membership of that body to 105, and, with the 30 Senators—two for each of the 15 States—made the "total electoral vote, 135. Maryland had two vacancies and Vermont one, making "not cast, 3."

In the election of 1796, Tennessee, admitted June 1, 1796, the 16th State, with one representative and two senators—three votes—made "total electoral vote, 138." By the method of election then prevailing, Jefferson, though the leader of the opposition, became vice-president; and President Adams and he got 139 votes, with a "total electoral vote, 138." In fact, the electoral vote was twice that number for both offices, and the remaining 137 were divided among eleven other persons.

In the election of 1800, Jefferson and Burr having each received the 73 electoral votes of the Republican party, the election devolved on the House of Representatives, where it took 6 days and 36 ballots to elect Jefferson. This led to the enactment in 1803, and ratification 1804, of the Twelfth Amendment, requiring the electors to "name in their ballots the person voted for as president, and in distinct ballots the person voted for as vice-president."

In the election of 1804, Ohio, admitted November 29, 1802, the 17th State, added three electoral votes to the 173 to which the other 16 States were entitled by the census of 1800. The ratio of representation remained unchanged at 33,000, but the membership of the House was raised from 105 to 141, owing to the increase in population. Fifteen States gave their electoral vote to Jefferson, except two of Maryland's, which with the nine of Connecticut and the three of Delaware were given to Pinckney.

In the election of 1808, one of Kentucky's constituted the "not cast, 1." Of the 128 Republican electoral votes, Medison received 122, and Clinton 6, of New York's 19.

In the election of 1812, Louisiana, admitted April 8, 1812, the 18th State, added three electoral votes to the 215 to which the other 17 States became entitled by the census of 1810, on the new ratio of one representative to 35,000 of population, which had raised the membership of the House to 181. One of Ohio's was the vote "not cast, 1."

In the election of 1816, Indiana, admitted December 11, 1816, the 19th State, added three electoral votes, making the "total electoral vote, 221." Three of Maryland's and one of Delaware's made the votes "not cast, 4."

In the election of 1820, Mississippi, admitted December 10, 1817, Illinois, December 3, 1818; Alabama, December 14, 1819; Missouri, March 2, 1820 (though not finally, by proclamation of president, until August 10, 1821), each with three votes; and Maine, March 15, 1820, with 9, of which 7 were taken from Massachusetts, added 14 votes, making the "total electoral vote, 235." One each of Mississippi, Pennsylvania and Tennessee, made the votes "not cast, 3."

February 27, 1821, after a political struggle of two years, Congress passed an act admitting Missouri as a slave State, but forbidding the extension of slavery north of latitude 36 deg. 30 min. This arrangement between the conflicting sections, North and South, on the slavery question, is known as the Missouri Compromise.

The apportionment act of 1823, based on the census of 1820, and fixing the ratio as 1 to 40,000, raised the membership of the House to 215, making the "total electoral vote, 261."

In the election of 1824, presidential electors were elected by the people in all the States (until then they had been chosen by the legislatures) except Del., Ga., La., N. Y., S. C. and Vt.

In the election of 1828, the popular vote system of choosing presidential electors was used by all the States except South Carolina, which did not adopt it until 1868. In the campaign of 1828 the party names of Democratic and National Republican were formally adopted, though in use for some years, to distinguish the diverging sections into which the old Republican party had divided. They broadly designated the surviving issue between "strict" and "loose constructionist" of the Constitution, with other points of difference as noted in the text.

In the election of 1832, the ratio of representation of 1 to 47,700, based on the census of 1830, had raised the membership of the House to 240, making the "total electoral vote, 288." Two of Maryland's made the "votes not cast, 2."

Of the 230 Democratic electoral votes Jackson received 219, and Floyd the 11 ("Anti-Jackson") of South Carolina, which then had no popular vote.

The American Anti-Slavery Society, permanently established on an enduring basis in 1833, having succeeded several temporary and local associations in the same line of thought and endeavor, though not a political organization, exercised a potent influence on the destinies of parties for a period of thirty years, until the abolition of slavery, January 1, 1863.

Platform:—"Whereas, slavery is contrary to the principles of natural justice of our republican form of government and of the Christian religion, and is destructive of the prosperity of the country, while it is endangering the peace, union and liberties of the States; and, whereas, we believe in the duty and interest of the masters immediately to emancipate their slaves, ...we do hereby agree to form ourselves into a Society......The object of this Society is the abolition of slavery in the United States......it shall aim to elevate the character and condition of the people of color... .but will never, in any way, countenance the oppressed in vindicating their rights by resorting to physical force.....The right to enjoy liberty is inalienable...... It is piracy to buy or steal a native African..... Surely the sin is as great to enslave an American......The measures of the Society shall be such only as the opposition of moral purity to moral corruption; the destruction of error by the potency of truth; the overthrow of prejudice by the power of love; and the abolition of slavery by the spirit of repentance."

The Anti-Masonic party was based upon the alleged murder by the Masons of Wm. Morgan, for exposing the secrets of the order, and upon the supposed subordination by them of their duties as citizens to their obligations as Masons.

In the election of 1836, Arkansas, admitted June 15, 1836, and Michigan, January 26, 1837, each with three votes, made the "total electoral vote, 294." Michigan's vote would most probably have been questioned had it affected the result, as she had not fully complied with the requirements for admission at the time of counting the electoral vote.

The vice-president, R. M. Johnson, was elected by the Senate, he having received only 147 electoral votes, not a majority—only half—of the 294 cast.

The electoral votes designated as Democratic and Whig, more strictly denote Van Buren Democrats and opponents of Van Buren, both Democrats and Whigs.

January 23, 1845, Congress enacted that the presidential election, or more strictly the election of presidential electors, should take place in all the States on the Tuesday next after the first Monday in November of the presidential or fourth year.

In the election of 1844, the ratio of representation of 1 to 70,680, based on the census of 1840, reduced the membership of the House to 223, making the "total electoral vote 275."

In the election of 1848, Florida, admitted March 3 1845; Texas, December 20, 1845; Iowa, December 28, 1846, and Wisconsin, May 29, 1848—the first with three and the others with four each—made the "total electoral vote 290."

Platform of the Liberty League—or extreme wing of the Liberty party: "That the Federal Government possesses the Constitutional power to abolish slavery not only in the District of Columbia and the Territories, but in the States, also, and that it ought to exercise that power."

In 1846 the political nicknames of Hunkers and Barnburners were used to designate two sections of the Democratic party. The former were the conservative, or "old fogy" division, while the latter were the progressive, anti-slavery section.

John P. Hale, the candidate of the Free Democracy in 1852, had been nominated by the Liberty party in 1847, but withdrew in 1848 in favor of the nominee of the Free Soil party of that year.

In the election of 1852, California, admitted Sept. 9, 1850, the 31st State—as part of the compromise measure of that year, between the North and the South on the slavery question, and known as the Omnibus bill—and the apportionment act of 1852, of 1 to 93,423, based on the census of 1850, raised the membership of the House, including two from California, to 234, and made the "total electoral vote, 296."

Resolved by Congress in 1851: "That the series of acts passed during the first session of the 31st Congress [the Omnibus bill], known as compromises are regarded as a final adjustment and a permanent settlement of the questions therein embraced, and should be maintained and executed as such!" Like the Missouri Compromise of thirty years before, it tried to establish irreconcilable principles, Liberty and Slavery in one body politic.

In 1854, the Kansas-Nebraska bill of Stephen A. Douglass, re-opened the whole question and virtually nullified both Compromises by permitting the inhabitants of the two new Territories contemplated, to adopt or reject slavery within their borders. It became a law May 31, 1854. This led to the civil war and political conflict in Kansas, 1854 to 1857.

In the election of 1856, no new State having been admitted, and there having been no new apportionment since 1852, the "total electoral vote, 296" remained unchanged.

The Dred Scott Decision, March 6, 1857, that a person whose "ancestors had been imported into this country and held as slaves," had no right to sue in U. S. Court, virtually declared that slavery was a national institution.

In October, 1859, the Slavery agitation received fresh impetus from "John Brown's raid."—an insurrection had broken out at Harper's Ferry, where an armed force of Abolitionists had full possession of the government arsenal.

In the election of 1860, Minnesota, admitted May 11, 1858, with four votes, and Oregon, February 14, 1859, with three, made the "total electoral vote 303."

In the election of 1864, Kansas, admitted January 29, 1861, with three votes, West Virginia, December 31, 1862, with five votes (of which all but the two senatorial were taken from Virginia), and Nevada, October 31, 1864, respectively, the 34th, 35th and 36th States, together with the apportionment based on the census of 1860, and raising the membership of the House to 242, made the "total electoral vote, 314."

In the election of 1868, Nebraska, admitted February 9, 1867, the 37th State, with three votes, made the "total electoral vote, 317."

In the election of 1872, the apportionment act—ratio, 1 to 131,425—based on the census of 1870, raised the membership of the House to 292, and made the "total electoral vote, 366."

Six States—Georgia, Kentucky, Maryland, Missouri, Tennessee and Texas having 66 electoral votes, elected Greeley electors, but Mr. Greeley dying November 29, only three were cast for him, and of the remainder, 42 were cast for Thomas A. Hendricks, of Indiana, 18 for B. Gratz Brown, of Mo., 2 for Chas. J. Jenkins, of Ga., and 1 for David Davis, of Ill. From Arkansas and Louisiana, two sets of electors obtained contested certificates. The former was entitled to 6, and the latter to 8 electoral votes. These 14 and the 3 cast for the deceased, Mr. Greeley was rejected by Congress, making, "not cast, 17."

Colorado, admitted Aug. 1, 1876, the 38th State, raised the electoral vote to 369.

Florida, Oregon and South Carolina, returned each two lists of electors, and Louisiana three. By an act approved Jan. 29, 1877, an Electoral Commission of fifteen members—five Justices of Supreme Court, five Senators, and five Representatives—was instituted to count the votes for the presidency. By a vote of 8 to 7 they counted the four disputed States above mentioned for the Republican candidate, R. B. Hayes, who was declared president.

In 1880, a "National Liberty" convention adopted the following platform briefly stated. 1. Taxation of Church property; 2. Abolition of Sabbath laws and government chaplaincies; 3. Secularization of public School education. 4. Refusal of appropriations for religious purposes.

The National Christian, or Anti-Secret Society party, also held a convention, issued a platform in which the chief plank was opposition to all oath-bound secret societies, and nominated a presidential candidate, J. W. Phelps.

The apportionment act of 1883—ratio, 1 to 151,192—based on the census of 1880, raised the membership of the House to 325, making the "total electoral vote 401."

Alphabetical List of Towns and Counties.

The following is an alphabetical list, by states, of every county, city, town village and post-office in the United States, and shows the population of the same according to the census of 1890. There are some small places whose population was taken together with the civil district in which they are located, and the exact figure being unknown are marked ×. State capitals and large cities are in caps, thus — BOSTON. County towns are in full-faced type, thus — **Buffalo**. Post-offices are in Roman, thus — Hinsdale. Places not post offices are in italic, thus — *Ashby*. Express offices are indicated thus — ●. The index letters refer to that portion of the state in which the several counties are located, as follows: —

N. . . . . Northern	E. . . . . Eastern	N.E. . . . . North-Eastern	N.W. . . . . North Western
S. . . . . Southern	W. . . . . Western	S.E. . . . . South-Eastern	S.W. . . . . South-Western
	C. . . . . Central		

To find any place, first find the county in which it is situated, using the index letters to ascertain its location. The county name being large is quickly seen, and the town will be readily found within its boundaries if on the map. Many small places have been left off the maps owing to lack of space to engrave them, but they will all be found in this list, and their locations can be readily determined by means of the index letters.

ALABAMA.

COUNTIES.	INDEX.	POP
Autauga	C	13,330
Baldwin	SW	8,930
Barbour	SE	35,659
Bibb	C	13,794
Blount	N	21,867
Bullock	SE	27,028
Butler	S	19,393
Calhoun	NE	33,767
Chambers	E	26,286
Cherokee	NE	20,431
Chilton	C	14,536
Choctaw	SW	17,538
Clarke	SW	22,593
Clay	E	15,758
Cleburne	NE	13,228
Coffee	SE	12,129
Colbert	NW	20,169
Conecuh	S	14,586
Coosa	C	15,888
Covington	S	7,534
Crenshaw	S	15,401
Cullman	N	13,443
Dale	SE	17,211
Dallas	S	49,349
DeKalb	NE	21,091
Elmore	C	21,726
Escambia	S	8,665
Etowah	N	21,898
Fayette	NW	12,797
Franklin	NW	10,563
Geneva	SE	10,676
Greene	W	21,992
Hale	W	27,423
Henry	SE	24,786
Jackson	NE	27,925
Jefferson	C	88,370
Lamar	NW	14,113
Lauderdale	NW	23,747
Lawrence	NW	20,708
Lee	E	28,649
Limestone	N	21,203
Lowndes	S	31,527
Macon	E	18,414
Madison	N	37,857
Marengo	SW	33,045
Marion	NW	11,419
Marshall	N	18,896
Mobile	SW	51,495
Monroe	SW	18,984
Montgomery	SE	55,100
Morgan	N	23,511
Perry	C	29,310
Pickens	W	22,465
Pike	SE	24,538
Randolph	E	17,233
Russell	E	24,030
Saint Clair	N	17,334
Shelby	C	20,879
Sumter	W	29,561
Talladega	C	29,334
Tallapoosa	E	25,433
Tuscaloosa	W	30,323
Walker	NW	16,030
Washington	SW	7,925
Wilcox	S	30,769
Winston	NW	6,485
		1,508,073

TOWNS. COUNTIES.	INDEX.	POP.
Abbeville, Henry	SE	1,000
Abbott, Conecuh	S	×
Abel, Cleburne	NE	×
Abercrombie, Bibb	C	×
Aberfoil, Bullock	SE	300
● *Abernant*, Tuscaloosa	W	×
Abernathy, Cleburne	NE	50
Abner, Clay	E	×
Achates, Talladega	C	×
Activity, Monroe	SW	×
● Ada, Montgomery	SE	300
● Adamsville, Jefferson	C	×
Addison, Winston	NW	50
Adella, Calhoun	NE	×
● Adger, Jefferson	C	×
Adler, Perry	C	×
Adville, Blount	N	×
Aetna, Geneva	SE	×
Affonee, Bibb	C	10
Afton, Barbour	SE	×
Agricola, Tallapoosa	E	×
Aiken, Crenshaw	S	×
Aimwell, Marengo	SW	×
Air, Morgan	N	×
● Akron Junction, Hale	W	250
Al, Cleburne	NE	×
Alamuchee, Sumter	W	×
Alaulbus, Franklin	NW	×
● Alberta Station, Wilcox	S	×
Alberton, Coffee	SE	×
● Albertville, Marshall	N	200
Alco, Escambia	S	×
● Aldrich, Shelby	C	×
● Alex'der City, Tallapoosa	E	1,000
● Alexandria, Calhoun	NE	125
Alexis, Cherokee	NE	100
● *Alfretta*, Jefferson	C	×
Alfrede, Fayette	NW	×
● Alice, Jefferson	C	25
● *Allen*, DeKalb	NE	×
Allen's Factory, Marion	NW	×
● Allenton, Wilcox	S	200
Allhill, Marion	NW	×
Allsborough, Colbert	NW	50
Allsop, Calhoun	NE	×
Allula, St. Clair	N	×
Alma, Clarke	SW	×
Almond, Randolph	E	30
Alonzo, Winston	NW	×
● Alpine, Talladega	C	75
● *Alto*, Fayette	NW	×
Alto, Jackson	NE	×
Amaena, Geneva	SE	×
Amos, Winston	NW	×
Andalusia, Covington	S	300
Anderson Creek, L'dale	NW	20
Andersonville, Monroe	SW	×
Andrews Inst., DeKalb	NE	×
● *Anita*, Bibb	C	×
Annette, Baldwin	SW	×
● Anniston, Calhoun	NE	9,500
Ansley, Pike	SE	×
Anro, Lamar	NW	50
Antioch, Pickens	W	×
Apple Grove, Morgan	N	50
Aquilla, Choctaw	SW	30
Arab, Marshall	N	50
Ararat, Choctaw	SW	×
Arbacoochee, Cleburne	NE	×
Arcola, Lamar	NW	50
● Argo, Jefferson	C	25
● Ariosto, Dale	SE	×
Ark, Winston	NW	200
Arkadelphia, Blount	N	150
● Arlington, Wilcox	S	×
Aroney, DeKalb	NE	×
Arthur, Lauderdale	NW	×
Asbury, Dale	SE	×
Ashby, Bibb	C	50
Ashford, Henry	SE	×
Ashland, Clay	E	500
Ashville, St. Clair	N	300
● **Athens**, Limestone	N	1,200
● Atkeison, Clarke	SW	×
● Attalla, Etowah	N	1,500
● Auburn, Lee	E	1,200
Augustin, Perry	C	×
Aurora, Etowah	N	50
Autaugaville, Autauga	C	200
Avoca, Lawrence	NW	25
● Avondale, Jefferson	C	1,000
Avrey, Etowah	N	×
Awin, Wilcox	S	×
Axle, Monroe	SW	×
Aycock, Chambers	E	×
Ayres, Jefferson	C	×
Ayrshire, Clay	E	×
Baggett, Wilcox	S	×
Bailey's Springs, L'dale	NW	25
Baileyton, Cullman	N	100
Baker, Henry	SE	15
● *Baldwin*, Autauga	SW	×
Balkum, Henry	SE	×
Ballard, Fayette	NW	×
Ball Flat, Cherokee	NE	×
Ball Play, Etowah	N	×
Balm, Blount	N	×
● Bangor, Blount	N	50
Bankhead, DeKalb	NE	×
Banks, Pike	SE	×
● Bankston, Fayette	NW	100
● *Barclay*, Talladega	C	×
● Barachias, Montgomery	SE	×
Barlow Bend, Clarke	SW	×
Barne's Cross Roads, Dale	SE	[illegible]
Barnesville, Marion	NW	×
Barr's Mills, Pike	SE	×
Bartlett, Marshall	N	×
● Barton, Colbert	NW	75
Ballonville, Walker	NW	×
Basham's Gap, Morgan	N	50
Basil, Clarke	SW	100
● Bass Station, Jackson	NE	31
● Batesville, Barbour	SE	100
Battles, Baldwin	SW	400
● *Baugh*, Jefferson	C	×
Baxter, Lamar	NW	×
● Baylor, Jefferson	C	×
● Bay Minette, Baldwin	SW	200
Bayou Labatre, Mobile	SW	×
● *Bayou Sara*, Mobile	SW	×
Beach Grove, Walker	NW	×
Bean's Gap, Cleburne	NE	×
● Bear Creek, Marion	NW	25
Beard, Pickens	W	×
Beaver Creek, Dale	SE	600
● *Beaver Meadow*, Mobile	SW	130
● Beaverton, Lamar	NW	×
Beaver Valley, St. Clair	N	×
Beda, Covington	S	×
Bedford, Lamar	NW	×
● Bedsole, Clarke	SW	×
Beecham, Cleburne	NE	×
Beechboro, Jackson	NE	×
Beeson, Colbert	NW	25
● Behrman, Clarke	SW	×
Belcher, Barbour	SE	×
Belew, Lauderdale	NW	×
Bel Green, Franklin	NW	300
Belknap, Dallas	S	×
Bell, Madison	N	8
Bellefonte, Jackson	NE	100
● Belle Mina, Limestone	N	75
Belle Sumter, Jefferson	C	×
Belleville, Conecuh	S	250
Bellevue, Dallas	S	25
● Bell Factory, Madison	N	100
Bell's Landing, Monroe	SW	200
Bell's Mills, Cleburne	NE	75
Belltown, Cleburne	NE	×
Belmont, Sumter	W	75
Bennettsville, Etowah	N	25
Benevolah, Pickens	W	×
Bentleyville, Coosa	C	×
● Benton, Lowndes	S	800
Bera, Calhoun	NE	×
Bergamot, Choctaw	SW	×
Berkley, Madison	N	25
● Berlin, Dallas	S	×
Berley, Lamar	NW	×
Bermuda, Conecuh	S	×
● Berneys, Talladega	C	×
● *Berry*, Fayette	NW	×
● *Berry's Mill*, M'tg'mery	SE	×
Berry's Store, Jackson	NE	×
● Berry Station, Fayette	NW	200
● Bessemer, Jefferson	C	8,500
Best, Crenshaw	S	×
Bethany, Pickens	W	50
Bethel, Wilcox	S	18
Bethlehem, Perry	C	×
Betts, Conecuh	S	×
Beulah, Lee	E	100
Bevill's Store, Choctaw	SW	60
Bexar, Marion	NW	200
● Bibbville, Bibb	C	100
Bienville, Mobile	SW	×
Bigbee, Washington	SW	×
Big Creek, Geneva	SE	250
● Biler, Winston	NW	×
Billhead, Pickens	W	×
Bingham, Elmore	C	×
Billingsley, Autauga	C	×
Binion's Creek, Tuscaloosa	W	50
Bird, Blount	N	×
● **BIRMINGHAM** Jefferson	C	26,241
● *Birmingham Junc* Sh'by	C	×
Bishop, Colbert	NW	30
● *Biven*, Jefferson	C	×
Blackburn, Limestone	N	×
Black Creek Falls, Etowah	N	×
Blackman, Chambers	E	×
Black Oak, DeKalb	NE	10
Blacksher, Baldwin	SW	×
Black's Store, Clay	E	×
Blackwell, Madison	N	×
Bladen Springs, Choctaw	SW	500
Blaine, Cherokee	NE	×
Blake's Ferry, Randolph	E	40
● *Blands*, Dallas	S	×
Bledsoe, Talladega	C	×
● Blockton, Bibb	C	3,500
● *Blockton Junction*, Bibb	C	×
Bloomfield, Madison	N	25
Bloomington, Jackson	NE	×
Blossburg, Jefferson	C	×
● Blount Springs, Blount	N	300
Blountsville, Blount	N	700
Blowhorn, Lamar	NW	×
Blue, Bullock	SE	×
● *Blue Creek Junction*, Jeff	C	×
● *Blue Mountain*, Calh'n	NE	×
Blue Rock, Marshall	N	50
Blue Spring, Morgan	N	×
Bluff City, Morgan	N	×
Bluff Spring, Clay	E	100
Bluffton, Cherokee	NE	×
Boaz, Marshall	N	40
Bob, Pike	SE	×
Bogue, Dallas	S	×
● Boguechitto, Dallas	S	×
Bolling Springs, Wilcox	S	600
● Boligee, Greene	W	300
● Bolivar, Jackson	NE	×
● Bolling, Butler	S	150
Bomar, Cherokee	NE	×
Bounette, Conecuh	S	×
Bon Secour, Baldwin	SW	×
● *Boothton*, Bibb	C	×
Boothtown, Shelby	C	×
Borden Springs, Cleburne	NE	×
Bosenberg, Cullman	N	×
Bosworth, Chambers	E	×
Bowles, Conecuh	S	×
Boyd, Barbour	SE	×
Boyd, Walker	NW	×
● *Boyds*, Crenshaw	S	×
● *Boyd's Tank*, Chambers	E	×
Boykin, Escambia	S	×
● *Boyles*, Jefferson	C	25
Bozeman, Autauga	C	375
Brackin, Henry	SE	×
Bradford, Coosa	C	50
● *Bradford*, Jefferson	C	×
● Bra[illegible]yton, Crenshaw	S	×
Bragg's, Lowndes	S	[illegible]
● *Brake's*, Jefferson	C	×
Branchville, St. Clair	N	150
● Brandon, DeKalb	NE	50
Brannen, Coffee	SE	×
Bruze, Conecuh	S	×
Bremen, Cullman	N	200
● **Brewton**, Escambia	S	2,500
Brice, Etowah	N	×
Brick, Lawrence	NW	10
● Bridgeport, Jackson	NE	150
Bridgeport, Wilcox	S	40
Bridgeton, Shelby	C	×
Bridgeville, Pickens	W	×
● Brierfield, Bibb	C	700
Bright, Cullman	N	×
Brightstar, Blount	N	×
Briscoe, Morgan	N	×
● *Brock's*, Jefferson	C	200
Bromley, Baldwin	SW	×
● Brompton, St. Clair	N	25
Brooklyn, Conecuh	S	100
● Brookside, Jefferson	C	×
Brooksville, Blount	N	100
Brookwood, Tuscaloosa	W	×
Broomtown, Cherokee	NE	×
● Brown's, Dallas	S	150
● Brownsborough, Madis'n	N	50
Brown's Creek, Winston	NW	×
Brownsville, Clay	E	15
Bruceville, Bullock	SE	25
Brundidge, Pike	SE	350
Bruner, Calhoun	NE	50
Brush Creek, Perry	C	50
● Bryan Station, Jefferson	C	×
Buckeye, Clay	E	×
Buck Horn, Pike	SE	×
Buck Snort, Fayette	NW	×
Buena Vista, Monroe	SW	100
● Buffalo, Chambers	E	100
Buford, Etowah	N	×
Bughall, Bullock	SE	×
Bulger's Mills, Tallapoosa	E	250
● *Bullard Shoals*, Jefferson	C	×
Bull Mountain, Marion	NW	×
Bullock, Crenshaw	S	300
Burkard, Cullman	N	×
● Burkville, Lowndes	S	300
Burleson, Franklin	NW	75
● Burnsville, Dallas	S	100
Burnt Corn, Monroe	SW	50
Burton's Hill, Greene	W	50
Bush, Barbour	SE	×
Butler, Choctaw	SW	275
Butlers Mill, Montgomery	SE	25
Butler Springs, Butler	S	100
Buttston, Tallapoosa	E	×
Buyck, Elmore	C	50
Byars, Pickens	W	×
● Bynum, Calhoun	NE	×
● *Cadle*, Bibb	C	×
Cahaba, Dallas	S	400
● Caldwell, St. Clair	N	25
Caledonia, Wilcox	S	×
● Calera, Shelby	C	1,200
● Calhoun, Lowndes	S	100
Calhoun's Store, Bullock	SE	×
Callahan, Jackson	NE	×
● Calvert, Washington	SW	×
Cambridge, Dallas	S	×
Camden, Wilcox	S	1,200
Campbell, Clarke	SW	×
● Camp Hill, Tallapoosa	E	200
Camp's Mills, Marion	NW	×
Camp Smith, Colbert	NW	×
Camp Spring, Lawrence	NW	×
Canaan, Lamar	NW	×
Cane, Fayette	NW	×
Cane Creek, Calhoun	NE	×
● Canoe Station, Escambia	S	×
Canton Bend, Wilcox	S	25
● Carbon Hill, Walker	NW	300
● Cardiff, Jefferson	NE	×
Cardin, Jackson	NW	×
Carl, Cullman	N	×
Carlisle, Monroe	SW	×
● *Carl's Station*, Sumter	W	×
Carlowville, Dallas	S	130
● *Carlton's*, Tallageda	C	×
Carmichael, Madison	N	×
● Carney, Baldwin	SW	100
Carney's Bluff, Clarke	SW	×
Caro, Limestone	N	×
● *Carpenter*, Jackson	NE	×
Carriger, Limestone	N	5
Carrollton, Pickens	W	450
● Carson, Washington	SW	×
● Carthage, Hale	W	200
Cartwright, Limestone	N	6
● Castleberry, Conecuh	S	100
Catalpa, Pike	SE	×
● Catherine, Wilcox	S	×
● *Catoctin*, Jefferson	C	×
● Caloma, Montgomery	SE	×
Caudle, Bibb	C	×
Cave Spring, Fayette	NW	×
● Cedar Bluff, Cherokee	NE	150
Cedar Crossing, Morgan	N	80
Cedar Plains, Morgan	N	100
Cedar Ridge, Marshall	N	×
Cedar Springs, Cherokee	NE	×
Cedarville, Hale	W	50
Centre Point, M'tgomery	SE	×
Central, Elmore	C	50
Central Mills, Dallas	S	10
Centre, Cherokee	NE	1,000
Centre Hill, Limestone	N	×
Centre Line, Franklin	NW	×
Centre Spring, Walker	NW	×
Centre Star, Lauderdale	NW	50
Centreville, Bibb	C	500
Chadwick, Perry	C	75
Chalk Bluff, Marion	NW	×
Chalkville, Jefferson	C	×
Chambers, Montgomery	SE	×
● *Chamblee*, Tuscaloosa	W	×
● Champion, Blount	N	×
Chance, Cherokee	NE	×
Chandler Sp'gs, Talledega	C	×
Channahatchee, Elmore	C	×
Chapel Hill, Chambers	E	×
Chapman, Butler	S	×
● Chastang, Mobile	SW	×
Chavies, DeKalb	NE	×
Chealwood, Cleburne	NE	×
● *Chehaw*, Macon	E	×
● Chepultepec, Blount	N	800
● Cherokee, Colbert	NW	400
Cherry, Clarke	SW	×
Chesterfield, Cherokee	NE	×
Chestnut, Monroe	SW	×
Chewacla, Lee	E	25
● Chickasawboque, M'le	SW	×
● Childersburgh, Tall'dega	C	500
Chilton, Chilton	C	×
China Grove, Pike	SE	200
● Choccolocco, Calhoun	NE	200
Choctaw Corner, Clarke	SW	200
Choctawhatchee, Henry	SE	×
Christiana, Randolph	E	×
Chub Hill, Franklin	NW	15
Chulafinnee, Cleburne	NE	100
Chumley, DeKalb	NE	10
● Chunchula, Mobile	SW	50
Church Hill, Tallapoosa	W	×
Churubusco, Franklin	NW	×
Cicero, Cleburne	NE	×
● Citronelle, Mobile	SW	500
Claiborne, Monroe	SW	700
● **Clanton**, Chilton	C	600
Clarence, Blount	N	×
Clark's Mill, Autauga	C	×
Clarkson, Cullman	N	×
Clay, Jefferson	C	100
Clayhatchee, Dale	SE	×
Clay Hills, Marengo	SW	×
● *Clay's* Autauga	C	×
Claysville, Madison	N	×
● **Clayton**, Barbour	SE	1,000
● Clear Creek, Chilton	C	×
Clear Spring, Etowah	N	×
● Clement's Depot, Tus'sa	W	×
Cleveland, Blount	N	100
● *Cleveland*, Mobile	SW	×
● *Cleveland*, Jefferson	C	×
● *Clietts*, Macon	E	50
Clifton, Wilcox	S	150
Clinton, Greene	W	250
Clintonville, Coffee	SE	75
● Clio, Barbour	SE	100
Clopton, Dale	SE	100
● Clough's Store, Macon	E	20
Cloverdale, Lauderdale	NW	×
Cluttsville, Madison	N	50
● Coalburgh, Jefferson	C	300
● Coal City, St. Clair	N	150
Coaldale, Jefferson	C	×
Coal Fire, Pickens	W	×
● Coaling, Tuscaloosa	W	200
Coalville, Shelby	C	×
● Coatopa, Sumter	W	75
Coats Bend, Etowah	N	40
Cobb, Shelby	C	×
● *Cobbville*, Clarke	SW	×
● Cochran, Barbour	SE	20
Coden, Mobile	SW	×
Cody, Lamar	NW	×
Coffee Springs, Geneva	SE	×
Coffeeville, Clarke	SW	100
Coffey's Store, Jackson	NE	8
Cohasset, Conecuh	S	×
Cohort, Crenshaw	S	×
Coker, Tuscaloosa	W	×
Cokerville, Monroe	SW	×
● *Cold Creek*, Mobile	SW	×
Cold Water, Cleburne	NE	×
● *Cold Water*, Calhoun	NE	×
Colefield, Walker	NW	×
Cole, Lawrence	NW	×
Coleman, Crenshaw	S	75
Coleridge, Barbour	SE	100
Cole's Mill, Clay	E	×
Coleta, Clay	E	×
● *Collbean*, De Kalb	NE	×
Collier, Marshall	N	×
Colley, Elmore	C	25
● *Collins*, Jefferson	C	×
● Collinsville, De Kalb	NE	200
Collirene, Lowndes	S	100
Coloma, Cherokee	NE	×
Colquitt, Montgomery	SE	×
● Columbia, Henry	SE	2,000
● **Columbiana**, Shelby	C	600
Colvin's Gap, Calhoun	NE	×
Comer, Lauderdale	NW	×
Commerce, Conecuh	S	×
● Compton, Blount	N	×
Concord, Lawrence	NW	×
Conde, Clarke	SW	×
Conecuh River, Covington	S	×
● *Connellsville Junc*, Jeffer.	C	×
Connellsville Mines, Jeffer.	C	×
Conway, Lamar	NW	×
● *Cook*, Talladega	C	×
Cook's Springs, St. Clair	N	20
Cook's Stand, Crenshaw	S	×
● Cooper, Chilton	C	100
● Coosada Station, Elmore	C	30
Coosa Valley, St. Clair	N	10
Coppensaw, Choctaw	SW	×
Copper Mines, Clay	E	×
● Cordell, De Kalb	NE	25
● Cordova, Walker	NW	100
Cormick, Walker	NW	×
● Cornelia, St. Clair	N	125
Corn House, Randolph	E	×
● Corona, Walker	NW	400
Cotaco, Morgan	N	×
Cotnam, De Kalb	NE	×
Cottage Hill, St. Clair	N	×
Cottle's Mill, Covington	S	×
● Cottondale, Tuscaloosa	W	×
Cottongin, Bibb	C	×
Cotton Hill, Barbour	SE	×
Cotton's Store, Elmore	C	25
Cotton Valley, Macon	E	100
Cottonville, Marshall	N	25
Cottonwood, Henry	SE	×
Country, Blount	N	×
County Line, Pike	SE	×
● Courtland, Lawrence	NW	900
● *Cove Creek*, Etowah	N	×
● *Covin*, Fayette	NW	×
Covington, Lauderdale	NW	×
Cowarts, Henry	SE	×
Cowikee, Barbour	SE	100
● Cowle's Station, Macon	E	×
Cowpens, Tallapoosa	E	60
● Cox, Mobile	SW	×
Cox's Mill, Barbour	SE	×
Craige, Blount	N	×
Crane Hill, Cullman	N	×
Crawford, Russell	E	50
● *Crawford*, Dallas	S	×
Creek Stand, Macon	E	×
Crenshaw, Dallas	S	×
● Creola, Mobile	SW	×
● Creswell Station, Shelby	C	×
Crete, Conecuh	S	×
● *Crews*, Lamar	NW	×
Crew's Depot, Lamar	NW	175
Crewsville, Coosa	C	×
Crittenden's Mills, Dale	SE	×
Crooked Creek, Cullman	N	×
● Cropwell, St. Clair	N	125
Crosby, Henry	SE	×
Cross Keys, Macon	E	×
Cross Trails, Coffee	SE	×
Crossville, De Kalb	NE	40
Crowton, Morgan	N	20
Crudup, Etowah	N	×
Cruess, Perry	C	×
Crumtonia, Dallas	S	×
● Cuba Station, Sumter	W	300
● **Cullman**, Cullman	N	1,800
Cunningham, Clarke	SW	×
● *Cunningham*, Jefferson	C	×
Cureton's Bridge, Henry	SE	×
● Curl's Station, Sumter	W	50
Curry, Pike	SE	×
● *Curry's*, Talladega	C	×
Cushing, Marshall	N	×
● Cusseta, Chambers	E	250
● *Cypress*, Lauderdale	NW	×
Cyprian, Talladega	C	×
● **Dadeville**, Tallapoosa	W	1,400
● *Dags*, Jefferson	C	×
● *Dahinda*, Jefferson	C	×
Dailey, Franklin	NW	×
● *Dailey's*, Cleburne	NE	×
Daisy, Butler	S	×
Daleville, Dale	SE	50
● *Daley's*, Bibb	C	×
● *Dallas*, Dallas	S	×
● Dallaston, Dallas	S	×
Damascus, Coffee	SE	×
Dan, Madison	N	10
Dannelly, Covington	S	×
Danville, Morgan	N	50
Daphne, Baldwin	SE	×
Darlington, Marion	NW	100
● *Darlington*, Franklin	NW	×
Data, Bibb	C	×
● *Davis*, Shelby	C	×
Davenport Montgomery	SE	50
Davis Bluff, Clarke	SW	×
Davis Creek, Fayette	NW	500
Davis Cross Roads, Cher.	NE	25
Davistown, Tallapoosa	E	200
Dawson, DeKalb	NE	25
Dawsons, Wilcox	S	×
● Day's Gap, Walker	NW	500
Dayton, Marengo	SW	850
Dead Level, Clarke	SW	10[illegible]
Dean, Clay	E	[illegible]
● *Dean*, Dale	SE	[illegible]
● DeArmanville, Calhoun	NE	15[illegible]
● Deatsville, Elmore	C	10[illegible]
DeBerniere, Jefferson	C	[illegible]
● Decatur, Morgan	N	3,50[illegible]
● *Decatur Junction*, Limes	N	[illegible]
● DeerPark, Washington	SW	12[illegible]
● *Deer Range*, Conecuh	S	[illegible]
● Delmar, Winston	NW	20[illegible]
Delta, Clay	E	10[illegible]
● Demopolis, Marengo	SW	1,7[illegible]
Dennard, Monroe	SW	[illegible]
Denver, Tallapoosa	E	[illegible]
● Deposit, Madison	N	[illegible]
Desco, Limestone	N	[illegible]
DeSotoville, Choctaw	SW	[illegible]
Detroit, Lamar	NW	[illegible]
Devenport, Montgomery	SE	[illegible]
● Dickinson, Clarke	SW	[illegible]
Dick's Creek, Macon	E	[illegible]
● Dickson, Colbert	NW	[illegible]
● Dillard, Dale	SE	[illegible]
Dillsburgh, Pickens	W	[illegible]
Dingler, Randolph	E	[illegible]
● Dixie, Chilton	C	[illegible]
Dixon's Mills, Marengo	SW	[illegible]
Dodsonville, Jackson	NE	[illegible]
● Dogwood, Shelby	C	[illegible]
Dollar, Coosa	C	[illegible]
Dolomite, Jefferson	C	[illegible]
Doran's Cove, Jackson	NE	[illegible]
Dot, Coffee	SE	[illegible]
● Dothen, Henry	SE	[illegible]
Doublehead, Chambers	E	[illegible]
Double Springs, Wins.	NW	[illegible]
Douglasville, Escambia	S	15[illegible]
Dove, Sumter	W	[illegible]
Dow y Baldwin	SW	[illegible]
Dozier, Crenshaw	S	[illegible]
Dreher, Cullman	N	[illegible]
Dry Creek, Fayette	NW	[illegible]
Dry Cove, Jackson	NE	[illegible]
Dublin, Fayette	NW	[illegible]
● *Dubois*, Blount	N	[illegible]
Duck Springs, Etowah	N	[illegible]
● *Dudley*, Tuscaloosa	W	[illegible]
Dudleyville, Tallapoosa	E	[illegible]
Dug, Colbert	NW	[illegible]
● Duke, Calhoun	NE	[illegible]
Duke, Monroe	SW	[illegible]
● *Dunavan*, Shelby	C	[illegible]
Dundee, Geneva	SE	[illegible]
● *Duncan*, Jefferson	C	[illegible]
● Dunham, Butler	S	[illegible]
Durrow, Pickens	W	[illegible]
Dutton, Jackson	NE	[illegible]
● *Dyas Creek*, Baldwin	SW	[illegible]
Eagle, Walker	NW	[illegible]
Eagle Mills, Fayette	NW	[illegible]
Earlton, Butler	S	[illegible]
Earnest, Jefferson	C	[illegible]
● *Earp*, Dallas	S	[illegible]
Easonville, St. Clair	N	10[illegible]
Easta Boga, Talladega	C	15[illegible]
● *Easta Boga Station*, Calh.	NE	[illegible]
● *East & West of Alabama Junction*, Calhoun	NE	[illegible]
East Bend, Talladega	C	[illegible]
Eastep, Lauderdale	NW	[illegible]
East Lake, Jefferson	C	[illegible]
Eatonton, Franklin	NW	[illegible]
Echo, Dale	SE	[illegible]
Eclectic, Elmore	C	[illegible]
● Eden, St. Clair	N	[illegible]
Edgewood, Elmore	C	[illegible]
Edgil, Walker	NW	[illegible]
Edith, Perry	C	[illegible]
Edmond, Lawrence	NW	[illegible]
Edna, Cherokee	NE	[illegible]
● *Edward's Furnace*, Bibb	C	[illegible]
● **Edwardsville**, Cleb'.	NE	[illegible]
Ego, Cherokee	NE	[illegible]
Ehren, Pickens	W	[illegible]
● Elamville, Barbour	SE	[illegible]
Elba, Coffee	SE	1,5[illegible]
● Eldridge, Walker	NW	[illegible]
● Eleanor, Dallas	S	[illegible]
● *Elgin*, Tuscaloosa	W	[illegible]
Elias, Clay	E	[illegible]
Elizabeth, Coffee	E	[illegible]
● *Elizabeth*, Dallas	S	[illegible]
Elk, Winston	NW	[illegible]
● Elkmont, Limestone	N	15[illegible]
Elk River Mills, Limestone	N	[illegible]
Ella Butler	S	[illegible]
Ellaville, Winston	NW	[illegible]
● Elliott, Jefferson	C	[illegible]
Ellison, Marengo	SW	[illegible]
● Elmore, Elmore	C	10[illegible]
Elora, Jackson	NE	[illegible]
Elton, Geneva	SE	[illegible]
Ely, Hale	W	[illegible]
● *Elyton*, Jefferson	C	7[illegible]
Emory, Choctaw	SW	[illegible]
Emuckfaw, Tallapoosa	E	[illegible]
Energy, Chilton	C	[illegible]
● *Englewood* Tuscaloosa	W	[illegible]
Enitachopco, Clay	E	[illegible]
Enoch, Choctaw	SW	[illegible]
Enon, Bullock	SE	15[illegible]
● Ensley, Jefferson	C	1,00[illegible]
Enterprise Coffee	SE	[illegible]
● Epes Station, Sumter	W	2[illegible]
Equality, Coosa	C	[illegible]
Erwin, Fayette	NW	[illegible]
● *Escambia Junc*. Esc'bia	S	[illegible]
● Escatawpa, Wash'ton	SW	15[illegible]
Estaville, Limestone	N	[illegible]
Estill's Fork, Jackson	NE	[illegible]
Etha, Cullman	N	[illegible]
Etowahton, Etowah	N	[illegible]
● Eufaula, Barbour	SE	6,50[illegible]
Eulaton, Calhoun	NE	[illegible]
Eunola, Geneva	SE	[illegible]
Eureka, Talladega	C	[illegible]
Eustis, Clarke	SW	[illegible]
● **Eutaw**, Greene	W	1,40[illegible]
Eva, Morgan	N	[illegible]
● Evans, Hale	W	[illegible]
● *Evansville*, Hale	W	[illegible]
● **Evergreen** Conecuh	S	1,00[illegible]

ALABAMA.

TOWNS.	COUNTIES.	INDEX.	POP.
Exle	Cherokee	NE	×
Ezra	Jefferson	C	×
Ezzell	Franklin	NW	×
Fabius	Jackson	NE	34
●Fackler	Jackson	NE	60
Fail	Choctaw	SW	×
Fairfield	Covington	S	400
Fairford	Washington	SW	×
Fairoaks	Conecuh	S	×
●Fairview	St. Clair	N	250
●Falkville	Morgan	N	300
●Falls	Etowah	N	×
Fannie	Escambia	S	×
●Farill	Cherokee	NE	25
Farmersville	Lowndes	S	75
Fatama	Wilcox	S	×
●Faunsdale	Marengo	SW	300
●Fayette	Fayette	NW	900
Fayetteville	Talladega	C	300
●Fearns	Madison	N	×
Felix	Perry	C	50
Ferguson	Washington	SW	×
●Fernbank	Lamar	NW	150
Ferncliff	Jackson	NE	10
●Fernland	Mobile	SW	×
Finchburgh	Monroe	SW	×
Finley	Chambers	E	×
Firestone	Cherokee	NE	×
Fish Pond	Tallapoosa	E	×
Fisk	Madison	N	6
●Fitzpatrick's	Bullock	SE	200
Five Mile	Hale	W	×
●Five Points	Chambers	E	×
Flat Rock	Clay	E	×
Fleaming	Geneva	SE	×
Fleetwood	Pike	SE	×
●Fleming	Tuscaloosa	NW	×
Fleta	Escambia	S	×
●Flint	Morgan	N	200
Flint Factory	Madison	N	×
Flint Hill	Clay	E	×
●Flomaton	Escambia	S	450
●Flora	Bullock	SE	10
●Florence	Lauder'le	NW	5,981
Floy	DeKalb	NE	×
Folsom	Perry	C	×
Fordton	Franklin	NW	×
Forest	Butler	S	×
Forest Home	Butler	S	250
Forester's Chapel	Rand'ph	E	×
Fork	Monroe	SW	×
Forkland	Greene	W	250
Forney	Cherokee	NE	×
Fort Bluff	Morgan	N	×
●Fort Deposit	Lowndes	S	500
●Fort Mitchell	Russell	E	×
●Fort Payne	DeKalb	NE	3,000
Fosheeton	Tallapoosa	E	×
Fosters	Tuscaloosa	W	50
●Fowl River	Mobile	SW	×
Fox	Tuscaloosa	W	×
Fox Creek	Randolph	E	×
Francis	Calhoun	NE	×
Francisco	Jackson	NE	25
Franconia	Pickens	W	×
Frankfort	Franklin	NW	50
●Franklin	Macon	E	×
Franklin	Henry	SE	30
Frankville	Washington	SW	×
Fredonia	Chambers	E	300
Fresco	Coffee	SE	×
●Friel	Jefferson	C	×
Friendship	Marshall	NW	×
Filo	Coffee	SE	×
Fullerton	Cherokee	NE	×
Furman	Wilcox	S	400
Furnace	Bibb	C	×
Gabbett	Macon	E	×
Gad	DeKalb	NE	×
●Gadsden	Etowah	N	5,000
Gainestown	Clarke	SW	75
Gainesville	Sumter	W	976
Gallant	Etowah	N	×
●Gallion	Hale	W	×
Galloway	Walker	NW	×
●Gamble	Walker	NW	×
●Gamble Mines	Walker	NW	×
Gandy's Cove	Morgan	N	×
Garden	Pickens	W	75
●Garden City	Blount	N	100
Garfield	Fayette	NW	×
●Garland	Butler	S	300
Garrison Point	Blount	N	25
Garth	Jackson	NE	×
Gasque	Baldwin	SW	×
Gaston	Sumter	W	12
●Gaston	Wilcox	S	×
●Gate City	Jefferson	C	500
Gateswood	Baldwin	SW	×
Gay	Randolph	E	×
Gaylesville	Cherokee	NE	250
Gay's Landing	Marengo	SW	×
Geesbend	Wilcox	S	×
Geneva	Geneva	SE	500
Gentry	Lamar	NW	×
●Georgiana	Butler	S	700
Geraldine	DeKalb	NE	×
●Germania	Calhoun	NE	100
Getup	Morgan	N	×
Gibsonville	Clay	E	20
●Giles	Bibb	C	×
Gilbertsborough	Li'estone	N	20
Gipson	DeKalb	NE	×
Gissy	Limestone	N	×
●Girard	Russell	E	3,000
Girard	Etowah	N	×
Gladstone	Madison	N	10
Glasgow	Butler	S	×
Glen	Pike	SE	×
●Glen Allen	Fayette	NW	100
Glendale	Monroe	SW	×
Glenville	Russell	E	200
Glover	Clarke	SW	×
Gnatville	Cherokee	NE	×
Goddard	Marion	NW	25
Goldbranch	Coosa	C	×
●Gold Hill	Lee	E	100
Gold Mine	Marion	NW	25
Goldville	Tallapoosa	E	×
Golightly	Madison	N	×
Good Hope	Elmore	C	25
Good Springs	Limestone	N	12
●Good Springs	Fr'kln	NW	×
●Good Water	Coosa	C	900
Good Way	Escambia	S	×
Goosepond	Pickens	W	×
Gopher Town	Pike	SE	×
Gordo	Pickens	W	×
●Gordon	Henry	SE	200
Gordonsville	Lowndes	S	150
Goshen Hill	Pike	SE	×
Gosport	Clarke	SW	75
●Guthrie	Tuscaloosa	W	×
Grace	Covington	S	×
●Grace	Jefferson	C	×
Grady	Montgomery	SE	×
Grafton	Henry	SE	×
Graham	Randolph	E	40
●Grand Bay	Mobile	SW	150
Granger	Henry	SE	50
Grant	Marshall	N	10
Grantley	Cleburne	NE	×
Grantville	Cherokee	NE	×
Graphite	Clay	E	×
Grassy	Marshall	N	×
●Gravella	Conecuh	S	100
Gravelly Springs	L'dale	NW	40
Gravleton	Walker	NW	×
Gray's Chapel	Jackson	NE	13
Grayton	Calhoun	NE	×
●Greeley	Tuscaloosa	W	×
Green Bay	Covington	S	×
●Greenbrier	Limestone	N	100
Greene	Jefferson	C	×
Green Grove	Madison	N	25
Green Hill	Lauderdale	NW	50
Green Pond	Bibb	C	300
●Green's	Jefferson	C	×
●Greensborough	Hale	W	2,500
Greensport	St. Clair	N	×
●Greenville	Butler	S	2,802
Greenwood	Baldwin	SE	×
Greerton	Jackson	NE	×
Gregory	Pickens	W	×
Grenada	Lawrence	NW	×
Greshamton	Clay	E	×
Griffin	Tuscaloosa	W	×
Grove Hill	Clarke	SW	300
Grove Oak	DeKalb	NE	×
Grubbs	Barbour	SE	×
●Gruley	Madison	N	×
●Guerrytown	Bullock	SE	100
●Guin	Marion	NW	600
Guin	Fayette	NW	×
●Gulf Junction	Dallas	S	×
Gum Pond	Lawrence	NW	10
Gum Springs	Blount	N	30
●Guntersville	Marsh'll	N	600
Gurganus	Walker	NW	×
Gurley	Madison	N	300
●Gurley	Blount	N	×
Gurley's Creek	Jefferson	C	×
●Gurnee	Bibb	C	×
Hackleburgh	Marion	NW	25
Hackneyville	Tallapoosa	E	100
Haden	Madison	N	30
●Haflet	Crenshaw	S	×
Hagler	Tuscaloosa	W	×
Hairston	Greene	W	×
Halesburgh	Henry	SE	×
Haley's	Marion	NW	100
●Haleysville	Winston	NW	×
Halford	DeKalb	NE	×
Hall's Mills	Marion	NW	×
Hallsville	Pike	SE	×
Halton	Covington	S	×
●Hamburgh	Perry	C	125
●Hamilton	Marion	NW	500
●Hamilton	St. Clair	N	×
●Hammocks	Escambia	S	×
Hamner	Sumter	W	×
Hampden	Marengo	SW	200
Hamptonville	Covington	S	×
Hamby's Mills	Blount	N	50
●Hanceville	Blount	N	400
Hancock	Cherokee	NE	×
Handley	Randolph	E	×
Hanly	Fayette	NW	×
Hanover	Coosa	C	×
Happy Land	Chambers	E	×
Hardwicksburgh	Henry	SE	20
Harkness	Blount	N	×
Harlan	Clay	E	×
Harmonious	Jackson	NE	×
Harmony	Pike	SE	×
Harpersville	Shelby	C	200
●Harrell	Dallas	S	50
●Harris	Barbour	SE	×
●Harris	Limestone	N	×
Harrisburgh	Bibb	C	×
●Hartsell's	Morgan	N	750
●Hatchechubbee	Russell	E	100
●Hatches	Hale	W	×
Hatcher	Dale	SE	×
Hatchers	Clay	E	×
Hatchett Creek	Clay	E	×
Hatton	Lawrence	NW	10
Havana	Hale	W	350
Hawk	Morgan	N	×
Hawkinsville	Barbour	SE	250
Haworth	Etowah	N	×
Hau Ridge	Dale	SE	100
Hayes	Tuscaloosa	W	×
●Hayesville	Greene	W	50
Haymon	Coffee	SE	×
Hayneville	Lowndes	S	800
●Hay's Mill	Limestone	N	×
Haywood	Randolph	E	×
Hazel Green	Madison	N	70
●Hazen	Dallas	S	×
Headland	Henry	SE	000
Healing Springs	Wash'n	SW	×
●Hebron	Calhoun	NE	30
Hector	Bullock	SE	10
●Heflin	Cleburne	NE	350
●Helena Coal Branch	Jeff.	C	×
●Helena	Shelby	C	350
Hellcum	Crenshaw	S	×
Henagar	DeKalb	NE	×
Henderson	Pike	SE	25
Hendrick	Blount	N	25
Henry	Pickens	W	×
●Henryellen	Jefferson	C	×
Henryville	Marshall	N	50
Herbert	Conecuh	S	×
Herndon	Baldwin	SW	×
●Hewitt	Walker	NW	×
Hickman's	Tuscaloosa	W	×
Hickory Flat	Chambers	E	200
Hickory Grove	Lowndes	S	×
Hicks	Cleburne	NE	×
Hicks	Pike	SE	×
Higdon	Jackson	NE	13
High Bluff	Geneva	SE	×
High Falls	Geneva	SE	×
Highland	Shelby	C	×
Highland Home	Crenshaw	S	100
High Shoals	Randolph	E	100
Hightogy	Lamar	NW	×
Hightower	Cleburne	NE	×
Hilaryton	Conecuh	S	×
Hill	Etowah	N	×
Hillian's Store	Marshall	N	25
Hilliardsville	Henry	SE	×
●Hillman	Jefferson	C	×
●Hillsborough	Lawr'nce	NW	300
Hilton	Covington	S	×
Hinton	Choctaw	SW	×
Hissop	Coosa	C	×
Hodges	Marion	NW	×
Hokes Bluff	Etowah	N	50
Hollinger	Monroe	SW	×
●Hollins	Clay	E	×
Hollow Square	Hale	W	250
Holly Spring	Fayette	NW	×
Holly Tree	Jackson	NE	40
Holly Pond	Cullman	N	15
●Hollywood	Jackson	NW	21
Holmes	Clay	E	×
●Holmes Gap	Cullman	N	×
Holtville	Elmore	C	×
Honea	Madison	N	×
Honoraville	Crenshaw	S	×
Hood	St. Clair	N	×
Hooper Mills	Cleburne	NE	×
Hopeful	Talladega	C	×
●Hopewell	Montgomery	SE	×
Hopewell	Cleburne	NE	×
●Horse Creek	Walker	NW	25
Horton	Marshall	N	×
Hospelaga	Lee	E	×
Host	Crenshaw	S	×
Hot Spur	Shelby	C	×
Houston	Winston	NW	200
Howe	Barbour	SE	20
Howell's Cross Roads	Cher.	NE	30
Howelton	Etowah	N	40
Hinson	Crenshaw	S	×
Huffman	Jefferson	C	×
Hulaco	Morgan	N	×
●Hudson	Lamar	NW	50
●Hughe's Siding	Jefferson	C	×
Hublah	Blount	N	25
●Hull	Tuscaloosa	W	300
Humphrey	Tuscaloosa	W	×
Hunter	Colbert	NW	15
●Hunter	Dallas	S	×
●Huntsville	Madison	N	7,955
Hurley	Cherokee	NE	×
●Huron	Jefferson	C	×
Hurricane	Tuscaloosa	W	×
●Hurricane Bayou	B'dw.	SW	×
●Hurtsboro	Russell	E	300
Hyatt	Marshall	N	×
●Hyde Park	Limestone	N	×
●Hygeia Hotel	Mobile	SW	×
Icy	Fayette	NW	×
Idaho	Clay	E	×
Idda	Pike	SE	×
Ider	DeKalb	S	×
Igo	Monroe	SW	×
Igoburgh	Franklin	NW	×
Independence	Autauga	C	25
Index	Jackson	NE	×
Indian Branch	Pike	SE	×
Indian Creek	Bullock	SE	20
Indian Creek	Henry	SE	×
Indian Hill	Perry	C	×
Industry	Butler	S	×
Ingate	Mobile	SW	×
Ingleton	Colbert	NW	200
Inman	St. Clair	N	×
Intercourse	Sumter	W	×
●Inverness	Bullock	SE	86
Iola	Covington	S	×
Ireland Hill	Marion	NW	×
Irma	Elmore	C	×
●Ironaton	Talladega	C	20
Iron Bridge	Cullman	N	×
Iron City	Calhoun	NE	150
●Irondale	Jefferson	C	500
●Irondale Station	Jeffers.	C	×
Ironville	Perry	C	2
●Isbell	Franklin	NW	75
Isidore	Lawrence	NW	×
Island Home	Tallapoosa	E	×
Isney	Choctaw	SW	100
Iwana	Coosa	C	×
Jack's Springs	Escambia	S	×
●Jackson	Clarke	SW	250
●Jacksonburg	Lauderd.	NW	×
●Jackson's Gap	Tallap.	E	100
●Jackson's Lake	Elmore	C	×
●Jacksonville	Calh.	NE	900
●James	Bullock	SE	100
●James	DeKalb	NE	×
●Jasper	Walker	NW	1,500
Jayvilla	Conecuh	S	×
Jeddo	Franklin	NW	×
Jeff	Madison	N	10
Jefferson	Marengo	SW	150
●Jemison	Chilton	C	400
Jena	Tuscaloosa	W	×
●Jenifer	Talladega	C	30
Jenkins	Calhoun	NE	×
Jennings	Lawrence	NW	×
Jericho	Perry	C	30
Jernigan	Russell	E	200
Jesseton	Lawrence	NW	×
Jewell	Lamar	NW	50
Jimhill	Walker	NW	×
Jink	Marshall	N	×
●Johns	Jefferson	C	×
Johnson	Crenshaw	S	×
Johnson's Mill	Marion	NW	×
●Johnson's Mill	Tuscal.	W	×
●Jonesborough	Jefferson	C	150
Jones Chapel	Cullman	N	10
Jones Switch	Autauga	C	×
Juppa	Cullman	N	10
Josephine	Baldwin	SW	×
Josie	Pike	SE	×
Joy	Blount	N	×
Judson	Chambers	E	×
Jug	Walker	NW	×
●Julian	Crenshaw	S	×
Jumbo	Chilton	C	×
●Junction	Walker	NW	×
●Junction	Autauga	C	×
●Junction	Lee	E	×
Kansas	Walker	NW	100
Kaolin	DeKalb	NE	×
Keel	Marshall	N	×
●Keener	Etowah	N	7
Kelly's Creek	St. Clair	N	15
●Kellyton	Coosa	C	25
Kemp's Creek	Cleburne	NE	×
Kempsville	Monroe	SW	30
Kendall's Cross Roads	Chs.	E	×
Kennamer Cove	Marshall	N	×
●Kennedy	Lamar	NW	300
Kentuck	Talladega	C	×
Key	Cherokee	NE	×
●Keyton's	Montgomery	SE	×
Key's Mill	Madison	N	×
●Kimbrough's	Wilcox	S	×
Kimo	Lawrence	NW	×
Kimulga	Talladega	C	25
Kincheon	Chilton	C	×
●King	Walker	NW	×
King's Landing	Dallas	S	250
Kingston	Autauga	C	×
Kingville	Lamar	NW	75
Kinlock	Lawrence	NW	×
Kinsey	Henry	SE	×
Kinterbish	Sumter	NE	×
Kirby's Creek	Jackson	NE	15
●Kirkland	Escambia	S	×
Kirk's Grove	Cherokee	NE	25
●Knight	Shelby	C	×
Knowle	Marion	NW	×
Knoxville	Greene	W	75
●Knoxville	Pike	SE	×
Koenton	Washington	SW	×
Koon	Pickens	W	×
Kosh	Jackson	NE	×
Kowaliga	Elmore	C	50
●Kushla	Mobile	SW	×
Kyles	Jackson	NE	×
Kymulga	Talladega	C	×
●Lacey's	Shelby	C	×
Lacey's Spring	Morgan	N	75
●Ladiga	Calhoun	NE	30
Ladonia	Russell	E	×
●La Fayette	Chambers	E	1,200
Lakeview	Covington	S	200
Lamar	Randolph	E	25
Lambert	Baldwin	SW	×
●Lamison	Wilcox	S	×
Lamont	Butler	S	×
●Lancaster	Talladega	C	×
Landersville	Lawrence	NW	100
Lane's Mills	Winston	NW	×
Laneville	Hale	W	25
●Laney	Calhoun	NE	×
●Langdon	Cherokee	NE	×
●Langston C'y	Cherokee	NE	×
Langston	Jackson	NE	25
●Lapine	Crenshaw	S	×
La Place	Macon	E	50
Larkin's Fork	Jackson	NE	8
●Larkinsville	Jackson	NE	300
Larrisa	Winston	NW	×
Latham	Baldwin	SE	×
Lauderdale	Coosa	C	×
Laurel	DeKalb	NE	×
Lavender	Dale	SE	×
●Lawrence	Cherokee	NE	×
Lawrence Cove	Morgan	N	100
Lawrenceville	Henry	SE	200
Lax	Limestone	N	×
Lay	Cherokee	NE	×
Leander	Clay	E	×
●Leatherwood	Calhoun	NE	×
Lebanon	DeKalb	NE	300
Lee	Conecuh	S	×
●Leeds	Jefferson	C	500
●Lee's	Sumter	W	×
●Leesburgh	Cherokee	NE	×
●Leesdale	Morgan	N	25
●Legg	Fayette	NW	×
●Legrand	Montgomery	SE	25
●Leighton	Colbert	NW	350
Leith	Walker	NW	×
●Leland	Walker	NW	×
Leted Lane	Tuscaloosa	W	×
Lemira	Choctaw	SW	×
Lentzville	Limestone	N	14
Leon	Crenshaw	S	50
Leonard	Cherokee	NE	×
Leslie	Clay	E	×
●Letohatchee	Lowndes	S	150
Level Road	Randolph	E	×
Leverett	Coffee	SE	×
Le Vert	Perry	C	×
Lewis	Shelby	C	×
●Lewis	Talladega	C	×
●Lewisburg	Jefferson	C	×
Lewiston	Greene	W	×
Lexington	Lauderdale	NW	35
Liberty	Blount	N	50
Lightwood	Elmore	C	×
Lile	Lawrence	NW	×
Lillian	Baldwin	SW	×
Lilly	Chilton	C	8
Limestone	Madison	N	×
●Lim Rock	Jackson	NE	100
●Lincoln	Talladega	C	100
Linden	Marengo	SW	500
Lineburg	Pickens	W	9
Lineville	Clay	E	500
Linn's Crossing	Jefferson	C	×
●Linton	Jefferson	C	×
●Linwood	Pike	SE	100
Little Oak	Pike	SE	×
Little River	Baldwin	SE	×
Little River	Cherokee	NE	×
●Littleton	Etowah	N	40
Littlesville	Winston	NW	×
●Littleville	Colbert	NW	15
Little Warrior	Blount	N	×
●Little Warrior	Jefferson	C	×
●Live Oak	Crenshaw	S	×
●Livingston	Sumter	W	1,000
●Loachapoka	Lee	E	300
Loango	Covington	S	×
Lochthlee	Saint Clair	N	25
Lockville	Monroe	SW	×
Lodi	Barbour	SE	×
Loflin	Russell	E	×
Logan	Cullman	N	100
●Logan's	Dallas	S	×
●Lomax	Chilton	C	×
London	Marengo	SW	×
●Long Island	Jackson	NE	×
●Longview	Shelby	W	250
●Lookout	DeKalb	NE	×
Looxapalia	Lamar	NW	×
Loretto	Cullman	N	×
Loss Creek	Walker	NW	×
Lot	Marshall	N	×
Louina	Randolph	E	×
●Louisville	Barbour	SE	250
Lovan	Monroe	SW	300
Loveless	DeKalb	NE	×
Lowe	Madison	N	×
Lower Peach Tree	Wilcox	S	250
Lowery	Blount	N	×
Lowndesborough	Lowndes	S	450
●Lowndesborough Station	Lowndes	S	×
Loyd	Cullman	N	10
Lubbub	Pickens	W	×
Luckey	Walker	NW	×
Lumber Mills	Butler	S	×
●Lumberton	Wash'gton	SW	×
Lumpkin	Marshall	N	×
Luna	DeKalb	NE	×
Lusk	Choctaw	SW	×
Luther's Store	Marengo	SW	×
Luttrell	DeKalb	NE	×
●Luverne	Crenshaw	S	×
Lydia	DeKalb	NE	×
Lynch	Shelby	C	×
●Lynn	Winston	NW	100
●McAdory	Jefferson	C	×
McBee	Pickens	W	×
●McCalla	Jefferson	C	50
McClanahan	Morgan	N	×
●McCombs	Jefferson	C	×
McConnell's	Tuscaloosa	W	25
●McCoy	Saint Clair	N	×
●McDonald	Dallas	S	×
●McDonald's	Limestone	N	×
●McDowell	Sumter	W	×
McElderry	Talladega	C	×
McEntyre	Clarke	SW	×
McFall	Talladega	C	×
McFarlin	Conecuh	S	×
●McGehes	Montgomery	SE	×
●McIntosh	Washington	SW	×
McIntosh Bluff	Wash'ton	SW	150
McKinley	Marengo	SW	300
●McLaren's Mills	Crenshaw	S	×
McLarty	Blount	N	×
McLure	Pike	SE	×
McNab	Cullman	N	×
McNeill	Conecuh	S	×
McSwains Mills	Dale	SE	25
McVille	Marshall	N	×
Mack	Calhoun	NE	×
Mackey	Cherokee	NE	×
Mad Indian	Clay	E	×
Maddox	Colbert	NW	×
Madison Cross Rds	Madison	N	10
●Madison Station	Madison	N	500
●Magazine Point	Mobile	SW	×
●Magella	Jefferson	C	×
Magic	Winston	NW	×
Magnolia	Marengo	SW	5,000
Magnolia Springs	Bald'in	SW	×
Mahan	DeKalb	NE	×
Maitland	Clay	E	×
●Manack	Lowndes	S	50
Manasco	Walker	NW	×
Manchester	Marshall	N	×
Manningham	Butler	S	100
Mantua	Greene	W	×
Maple Grove	Cherokee	NE	×
●Maplesville	Chilton	C	200
Marble Valley	Coosa	C	50
Marcoot	Chambers	E	×
Marcumville	Tuscaloosa	W	×
Marcus	DeKalb	NE	×
Mardisville	Talladega	C	×
●Margerum	Colbert	NW	25
●Marietta	Walker	NW	50
●Marion	Perry	C	2,500
●Marion Junction	Dallas	S	50
Markton	Etowah	N	×
●Mar's Hill	Lauderdale	NW	×
Mart	Geneva	SE	×
Marlow	Baldwin	SW	×
Marshall	Marshall	N	10
Martha	Geneva	SE	200
●[illegible]	Calhoun	NE	×
Martin's Cross Rds	Cal'n	NE	×
Martins Mill	Marshall	N	25
●Martin's Station	Dallas	S	150
Martling	Marshall	N	×
Marvyn	Russell	E	250
Mary	Tallapoosa	E	×
Marylee	Walker	NW	×
Mason	Escambia	S	×
Massey	Morgan	N	×
●Massillon	Dallas	S	25
●Mathews	Montgomery	SE	110
Matilda	Tallapoosa	E	×
Mattie	Escambia	S	×
Maud	Colbert	NW	10
●Maury	Jefferson	C	×
●Maxwell	Tuscaloosa	W	×
Mayapple	Cullman	N	×
●Maylene	Shelby	C	×
Maynard's Cove	Jackson	NE	31
Maysville	Madison	N	300
Meadows	Chambers	E	×
Meadville	Montgomery	SE	×
Mechanicsville	Lee	E	150
Mellon Valley	Clay	E	×
Mellville	Winston	NW	×
Melton's Mill	Tallapoosa	E	×
Meltonsville	Marshall	N	20
Melvin	Choctaw	SW	75
Memphis	Pickens	W	250
●Menlow	Jackson	NE	×
Mentone	DeKalb	NE	25
●Mercury	Madison	N	8
Meridianville	Madison	N	100
Merrellton	Calhoun	NE	×
Miraville	Cleburne	NE	25
Mid	Marshall	N	×
●Midland City	Dale	SE	×
●Midway	Bullock	SE	500
●Miles	Talladega	C	×
●Miles	Escambia	S	×
●Milhous	Dallas	S	×
●Milldale	Tuscaloosa	W	×
●Miller	Greene	W	×
Miller's Ferry	Wilcox	S	×
Millerville	Clay	E	150
●Millport	Lamar	NW	150
Millry	Washington	SW	500
Milltown	Chambers	E	350
Millville	Geneva	SE	×
Milner	Randolph	E	×
Milo	Pike	SE	75
Milton	Autauga	C	×
Mims	Monroe	SW	×
Minden	Calhoun	NE	×
Minorville	Marshall	N	×
●Minter	Dallas	S	40
Mitchell's Mill	Elmore	C	×
●Mitchell Station	Bull'k	SE	25
Mixon	Conecuh	S	×
●Mobile	Mobile	SW	31,822
Molloy	Lamar	NW	×
Mon Louis	Mobile	SW	×
Monroeville	Monroe	SW	250
Monrovia	Madison	N	15
Mont Calm	Fayette	NW	×
Monterey	Butler	S	150
●Monte Sano	Madison	N	×
●Montevallo	Shelby	C	480
●MONTGOMERY	Montgomery	SE	21,790
Montgomery Hill	Baldwin	SW	200
Monticello	Pike	SE	×
Montrose	Baldwin	SW	×
Moody	Jefferson	C	50
Mounty	Saint Clair	N	50
Moorefield	Chambers	E	×
Moore's Bridge	Tuscaloosa	W	×
Moore's Mill	Madison	N	×
Mooresville	Limestone	N	150
Morgan Spring	Perry	C	×
●Morganville	Lowndes	S	50
Morlah	Coosa	C	×
●Morris	Jefferson	C	175
Morristown	Baldwin	SW	×
Morrisville	Calhoun	NE	100
Morrowville	Dallas	S	×
Morvin	Clarke	SW	25
Moscow	Lamar	NW	×
Moseley	Clay	E	×
Mosbalt	Cherokee	NE	×
Moss	Marengo	SW	×
Motes	Winston	NW	200
Motley	Tallapoosa	E	×
●Mott's Mill	Lee	E	×
Moulton	Lawrence	NW	500
Mounds	Jefferson	C	×
●Mountain Creek	Chilton	C	300
Mountain Home	Law'ce	NW	×
Mountain Meadow	Clay	E	×
Mountain Mills	Colbert	NW	100
Mount Alvis	Cullman	N	×
Mount Andrew	Barbour	SE	15
Mount Carmel	Montg'ery	SE	150
Mount Hebron	Greene	W	15
Mount Hillard	Bullock	SE	125
Mount Hope	Lawrence	NW	100
Mount Ida	Crenshaw	S	×
●Mount Jefferson	Lee	E	×
●Mount Level	Bullock	SE	×
Mount Meigs	Montgomery	SE	100
●Mount Meigs Station	Montgomery	SE	×
Mount Olive	Coosa	C	×
●Mount Pinson	Jefferson	C	75
Mount Pleasant	Monroe	SW	250
Mount Rozelle	Limestone	N	15
Mount Sterling	Choctaw	SW	150
Mount Union	Conecuh	S	×
●Mount Vernon	Mobile	SW	700
Mount Willing	Lowndes	S	400
Mount Zion	DeKalb	NE	×
●Moxley	Talladega	C	×
●Mud	Dallas	S	×
Mud Creek	Jackson	NE	×
Mulberry	Autauga	C	×
●Munford	Talladega	C	150
Murphree's Valley	Blount	N	200
●Muscadine	Cleburne	NE	75
Muscogee Mills	Baldwin	SE	×
Museville	Perry	C	×
Musgrove	DeKalb	NE	×
●Myrtle	Montgomery	SE	50
Myrtlewood	Marengo	SW	×
Nache's	Franklin	NW	×
●Naftel	Montgomery	SE	×
Naheola	Choctaw	SW	×
Nanafalia	Marengo	SW	50
Nanna Hubba	Mobile	SW	×
Narrows	Jackson	NE	×
Nat	Jackson	NE	×
Natural Bridge	Winston	NW	×
●Nauvoo	Walker	NW	×
Neal's Mill	Pickens	W	×
Nealton	Clarke	SW	×
Neho	Madison	N	×
Necessity	Madison	N	×
Nector	Blount	N	130
Neel	Morgan	N	×
Nellie	Wilcox	S	200
Nelsonville	Franklin	NW	97
Nero	Monroe	SW	×
●Nero	Lauderda'e	NW	×
Nesmith	Cullman	N	120
Nettlesborough	Clarke	E	800
●Newbern	Hale	W	450
Newburgh	Franklin	NW	100
●New Castle	Jefferson	C	250
●New Decatur	Morgan	N	3,000
Newell	Randolph	E	×
New Goshen	Cherokee	NE	65
New Hope	Madison	N	150
New Lexington	Tuscaloosa	W	70
New Market	Madison	N	300
New Mars	Bibb	C	62
New Moon	Cherokee	NE	77
New Providence	Crenshaw	S	74
New River	Fayette	NW	130
New Site	Tallapoosa	E	75
●Newton	Dale	SE	600
Newtonville	Fayette	NW	80
New Topia	Dale	E	×
New Topia	Barbour	SE	10
Neymans Store	Cherokee	NE	10
Nichola	Clarke	SW	×
Nicholson's Gap	DeKalb	NE	130
Nicholsville	Marengo	SW	52
Nisi	Dale	SE	×
Nix	Etowah	N	25
Nixburgh	Coosa	C	100
Noblin	Geneva	SE	27
Norman	Lamar	NW	×
Norton	Etowah	N	×
North	Marshall	N	25
●North Birmingham	Jeff.	C	×
Northport	Tuscaloosa	W	275
Norwood	Crenshaw	S	×
●Notasulga	Macon	E	500
Nottingham	Talladega	C	×
●Nowlins	Etowah	N	×
Nunez	Lamar	NW	×
Oakbowery	Chambers	E	25
Oakfuskee	Cleburne	NE	137
Oak Grove	Mobile	SW	×
●Oak Grove	Montgomery	SE	40
●Oak Hill	Etowah	N	×
Oakland	Lauderdale	NW	25
●Oakland	Walker	NW	×
Oak Lane	Cleburne	NE	50
Oak Level	Cleburne	NE	150
Oak Lone	Clay	E	33
Oakmulgee	Perry	C	200
Oakville	Lawrence	NW	40
Oaky Streak	Butler	S	19
Oates	Henry	SE	×
Oateston	Barbour	SE	27
Octagon	Marengo	SW	50
Odenheim	Tuscaloosa	W	33
●Oden's	Talladega	C	×
Odenville	Saint Clair	N	97
●Ohatchee	Calhoun	NE	13
Olamile	Limestone	N	×
Oldenham	Tuscaloosa	W	×
●Old Jonesborough	Jeff'on	C	65
Old Spring Hill	Marengo	SW	800
Old Town	Conecuh	S	20
Oleander	Marshall	N	150
Olivia	Conecuh	S	×
●Olmstead Sta.	Tuscaloosa	W	65
Olney	Pickens	W	200
Olustee Creek	Pike	SE	75
Omaha	Randolph	E	40
Omega	Bullock	SE	×
O'Neal	Limestone	N	×
●Oneonta	Blount	N	×
●Opelika	Lee	E	3,686
Opine	Covington	S	65
Ora	Lawrence	NW	×
Oregon	Jefferson	C	97
Oregonia	Tuscaloosa	W	65
Orion	Pike	SE	300
●Orrville	Dallas	S	400
Osanippa	Chambers	E	130
Oswalt	Cleburne	NE	×
Oswichee	Russell	E	50
Otho	Henry	SE	50
●Otis Mill	Mobile	SW	×
Ottery	Calhoun	NE	75
Owen's Cross Rds.	M'dson	N	25
●Oxanna	Calhoun	NE	500
●Oxford	Calhoun	NE	1,500
●Oxmoor	Jefferson	C	500
●Ozark	Dale	SE	1,300
Padgett	Jackson	NE	×
●Paint Rock	Jackson	NE	300
●Palestine	Cleburne	NE	60
●Palmers	Jefferson	C	×
Palmetto	Pickens	W	26
Palo	Fayette	NW	97
Pansey	Henry	SE	×
Panther	Montgomery	SE	84
Paradise	Baldwin	SW	×
●Paris	Wilcox	S	×
Parker	Elmore	C	×
Park's Store	Jackson	NE	05
Parksville	Jefferson	C	×
Parklow	Saint Clair	N	×
Parkridge	Jefferson	C	12
●Passing Track	Jefferson	C	×
●Patsburg	Crenshaw	S	×
●Patton	Walker	NW	×
●Patton Junction	Wal'r	NW	×
Paynesville	Sumter	W	25
Peace	Blount	N	×
Peaceburgh	Calhoun	NE	100
Peachbloom	Conecuh	S	×
Peacock	Crenshaw	S	13
Pearce's Mills	Marion	NW	200
Pea Ridge	DeKalb	NE	×
Pea River	Barbour	SE	65
Pearl	Tuscaloosa	W	×
Pebbie	Winston	NW	130
Peek's Hill	Calhoun	NE	100
Pegram	Colbert	NW	×
Pelham	Shelby	C	140
●Pell City	Saint Clair	N	100
Pendergrass	Marshall	N	30
Penn	Coffee	NE	×
Pennington	Choctaw	SW	×
●Pensacola Junction	Esc'as	S	167
Pentonville	Coosa	C	130
●Perdido Station	Bald'n	SW	75
Perdue	Coffee	SE	×
Perdue Hill	Monroe	SW	250
Perote	Bullock	SE	250
●Perry's Mill	Montg'ery	SE	65
Perryville	Perry	C	100
Pevey	Washington	SW	×
Peters	Marshall	N	66
●Petrey	Crenshaw	S	×
Pettey	Limestone	N	8
Pettusville	Limestone	N	33
●Phelan's	Cullman	N	×
●Phifers	Tuscaloosa	W	×
Phipp's	Hale	W	60
Phoenix City	Lee	E	4,324
Pickens Landing	Clarke	SW	200
Pickensville	Pickens	W	150
●Piedmont	Calhoun	NE	900
Pierce Mines	Jefferson	C	100
Pigeon Creek	Butler	S	130
●Pike Road	Montgomery	SE	100
Pikeville	Marion	NW	260
Pilgrim	Fayette	NW	25
Pinckneyville	Clay	E	50
●Pine Apple	Wilcox	S	400
Pineburr	Tallapoosa	E	×
Pine Forest	Saint Clair	N	10
Pine Grove	Bullock	SE	25
●Pine Grove	Coosa	C	×
●Pine Hill	Wilcox	S	130
Pine Level	Montgomery	SE	500
Pine Springs	Lamar	NW	100
Pine Tuckey	Perry	C	70
Pine Ville	Monroe	SW	200
●Piney Woods	Bibb	C	×
Pinnacle	Cullman	N	75
Pisgah	Jackson	NE	21
Pitt	Lawrence	NW	×
Pitt	Russell	E	×
Pittsboro	Russell	E	×
Plano	Cherokee	NE	32
●Plantersville	Dallas	S	100
Pleasant Gap	Cherokee	NE	×
Pleasant Grove	Pickens	W	60
Pleasant Hill	Dallas	S	250
●Pleasant Hill Station	D'l's	S	×
Pleasant Plains	Henry	SE	50
Pleasant Ridge	Greene	NW	300
Pleasant Site	Franklin	NW	100
Pleasant Valley	Wash'n	SW	×
●Plevna	Madison	N	20
Plot	Pickens	W	×
Point Clear	Baldwin	SW	30
●Pollard	Escambia	S	250
Pondville	Bibb	C	25
Pontius	Butler	S	65
Pool	Lawrence	NW	×
Poplar Creek	Limestone	N	×
Poplar Ridge	Madison	N	50
Porter	Jefferson	C	20
●Portersville	DeKalb	NE	75
Portersville	Mobile	SW	200
Portland	Dallas	S	75
Posey	Franklin	NW	×
Potash	Randolph	E	×
Postoak	Bullock	SE	×
Pottersville	Pike	SE	65
●Pouncey	Clarke	SW	×
●Powderly	Jefferson	C	×
Powellville	Walker	NW	×
●Powers	Hale	W	×
Prairie Bluff	Wilcox	S	250
●Pratt	Barbour	SE	×
●Pratt Crossing	Jefferson	C	×
Pratt Mines	Jefferson	C	3,000
Prattville	Autauga	C	1,496
Preston	Marshall	N	15
●Price	DeKalb	NE	×
Priceville	Morgan	N	15
●Prichard	Mobile	SW	15
●Pride's Station	Col'rt	NW	75
Princeton	Jackson	NE	10
Prince's Landing	Clarke	SW	×
Proctor	Saint Clair	N	×
Proctor	Coosa	C	×
Progress	Lawrence	NW	×
Propell	Shelby	C	×
●Prospect	Walker	NW	×
Providence	Pickens	W	20
●Pruitton	Lauderdale	NW	25
Pushmataha	Choctaw	SW	200
Putman	Marengo	SW	65

ALABAMA.—ALASKA.—ARIZONA.

Towns, Counties	Index	Pop.
●Quad Mune, Limestone	N	10
Quinsey, Coosa	C	×
●Quinton, Jefferson	C	×
Quito, Shelby	C	×
Rabbit Town, Calhoun	NE	65
●Ragan's, Talladega	C	×
Ragsdale, Marshall	N	20
●Ragland, St Clair	N	300
Raif Branch, Montgomery	SE	97
Rains, DeKalb	NE	×
Raleigh, Pickens	W	69
●Ramer, Montgomery	SE	200
Ramsey, Sumter	W	100
Randall, Calhoun	NE	300
Randolph, Bibb	C	890
Range, Conecuh	S	40
Rat, Covington	S	32
Rawhide, Lauderdale	NW	20
Ray, Baldwin	SW	34
Rayner, Cherokee	NE	×
Rayburgh, Jefferson	C	32
●*Raynes*, Cherokee	NE	×
●*Reader's*, Jefferson	C	×
●Read's, Calhoun	NE	×
Reaves, Etowah	N	×
Red Apple, Marshall	N	36
Red Bay, Franklin	NW	×
●*Red Bud*, Washington	SW	×
Red Bud, Etowah	N	25
●Redding, Jefferson	C	×
●*Red Gap Junction*, Jeff.	C	×
Red Hill, Marshall	N	130
Red Level, Covington	S	150
Red Oak, Monroe	SW	×
Reedbrake, Marshall	N	25
Reeders Mill, Barbour	SE	64
Reese, Marion	NW	×
Reese, Montgomery	SE	×
●*Reesville*, Etowah	N	×
Reform, Pickens	W	100
Refuge, Talladega	C	×
●*Reid's*, Blount	N	×
Rehoboth, Wilcox	S	150
Rembert, Marengo	SW	41
●Remlap, Blount	N	34
●Rendalia, Talladega	C	40
●Renfroe, Talladega	C	32
Rep, Madison	N	10
●Repton, Conecuh	S	76
Rescueville, Choctaw	SW	×
Reserve, Lauderdale	NW	×
Reuben, Tuscaloosa	W	65
Reynolds, Bullock	SE	10
Rhodesville, Lauderdale	NW	×
Richards, Lamar	NW	×
●*Richardson*, Wash'n	SW	×
Richmond, Dallas	S	150
Ricks, Cherokee	NE	65
Ridge, Fayette	NW	20
Ridge Grove, Lee	E	25
Riley, Monroe	SW	130
●*Riley's*, Russell	E	×
Ringgold, Cherokee	NE	30
Ripley, Limestone	N	10
Rising Fawn, Walker	NW	×
River Bend, Bibb	C	32
River Hill, Jackson	NE	×
River Ridge, Monroe	SW	130
●Riverside, St. Clair	N	300
●Riverton, Colbert	NW	150
River View, Chambers	E	×
●Roanoke, Randolph	E	300
Robbins' Cross Roads, Jeff.	C	500
Roberts, Escambia	S	82
Robinson, Escambia	S	×
Robinson Springs, Elmore	C	140
Robjohn, Choctaw	SW	×
Rockbridge, DeKalb	NE	×
Rock Creek, Colbert	NW	65
Rockdale, Randolph	E	67
Rockyhead, Dale	SE	×
Rockford, Coosa	C	600
Rock Mills, Randolph	E	500
Rock Run, Cherokee	NE	66
RockRunStation, Ch'rok'e	NE	×
●Rock Springs, Etowah	N	×
Rockwood, Franklin	NW	×
Rocky Mount, Clay	E	65
Rocky Ridge, Jefferson	C	×
Rodentown, DeKalb	NE	520
Rodney, Coffee	SE	×
Rogersville, Lauderdale	NW	800
Rome, Covington	S	80
Romulus, Tuscaloosa	W	32
Rosalia, Jackson	NE	×
Rosebud, Wilcox	S	65
Rose Hill, Covington	S	89
Rosewood, Cleburne	NE	250
Rosinton, Baldwin	SW	82
Rosser, Sumter	W	140
●RoundMount'n, Ch'r'kee	NE	30
Rowell, Wilcox	S	35
●Rowland, Limestone	N	12
Roxana, Lee	E	65
Royal, Blount	N	×
Ruby, Cullman	N	10
Ruddick, Chilton	C	×
●*Ruffner*, Jefferson	C	×
Runville, Butler	S	×
●Rural, Clarke	SW	65
●Russellville, Franklin	NW	1,000
Rutledge, Crenshaw	S	350
Ryan Creek, Cullman	N	×
Rye, Limestone	N	×
●Safford Station, Dallas	S	×
●*Saint Clair*, Saint Clair	N	×
●Saint Clair, Lowndes	S	260
●Saint Elmo, Mobile	SW	100
Saint Florian, Lauderdale	NW	200
Saint's Store, Colbert	NW	12
Saint Stephens, Wash'n	SW	100
●Salem, Lee	E	600
Salitpa, Clarke	SW	65
Sal Soda, Crenshaw	S	32
Salter, Coosa	C	65
●Saltmarsh, Dallas	S	65
Sand Hill, Conecuh	S	×
Samantha, Tuscaloosa	W	×
Sanders, Geneva	SE	×
Sand Lake, Colbert	NW	×
Sand Mountain, DeK'lb	NE	25
●*Sand Pit*, Washington	SW	×
Sand Rock, Cherokee	NE	130
Sand Spring, Limestone	N	6
Sand Tuck, Elmore	C	30
Sandusky, Jefferson	C	×
Sandy Creek, Chambers	E	100
Sandy Ridge, Lowndes	S	300
Sanford, Covington	S	15
Santa, Jackson	NE	70
●Saragossa, Walker	NW	×
Sardis, Dallas	S	×
●*Sardis*, Fayette	NW	×
●*Sardis*, Walker	NW	×
Sauty Mills, DeKalb	NE	65
Saville, Crenshaw	S	200
Savoy, Marion	NW	×
●Sawyerville, Hale	W	130
●*Sayre*, Montgomery	SE	×
Scott, DeKalb	NE	×
●**Scottsborough**, Jack.	NE	1,000
●Scott's Station, Perry	C	40
Scottsville, Bibb	C	150
Scrap, Jefferson	C	32
Seaborn, Etowah	N	25
●**Seale**, Russell	E	400
●Searcy, Butler	S	300
Sedan, Wilcox	S	300
●Seddon, Saint Clair	N	×
Sellville, Blount	N	×
Sellers, Montgomery	SE	×
●**Selma**, Dallas	S	7,626
Sepulga, Conecuh	S	65
●*Seven Mile*, Montgomery	SE	×
Severe, Perry	C	×
Sewell, Randolph	E	90
Sewickley, Lawrence	NW	×
Shackleville, Butler	S	×
●*Shades Creek*, Jefferson	C	×
Shady Grove, Pike	SE	×
Sharon, Chambers	E	260
●Sharon, Walker	NW	×
Sharp, Pickens	W	26
Shaw, Jackson	NE	×
●Sheffield, Colbert	NW	40
Sheffield, Fayette	NW	×
Shelby, Shelby	C	1,500
●Shelby Springs, Shelby	C	50
Shell, Butler	S	65
Shepherd, Fayette	NW	×
Sherman, Sumter	W	130
Shield's Mill, Dallas	S	25
Shiloh, Marengo	SW	260
Shinbone, Clay	E	120
Shirley, Covington	S	98
Shoal Creek, Cleburne	NE	19
Shoal Ford, Limestone	N	×
Shopton, Bullock	SE	×
Shurt Creek, Jefferson	C	×
●Shorter's Depot, Macon	E	150
Shorterville, Henry	SE	200
Shottsville, Marion	NW	25
Shoulls, Chilton	C	×
Sibley Mills, Baldwin	SW	150
Sidney, Marshall	N	97
Silas, Choctaw	SW	32
●Siluria, Shelby	C	130
Silver Run, Talladega	C	75
Simcoe, Cullman	N	65
Simpkinsville, Monroe	SW	200
Simpson, Morgan	N	20
Sims Chapel, Washington	SW	×
Singleton, Clarke	SW	32
●*Singleton's*, Saint Clair	N	×
●*Sipsey*, Walker	NW	×
●*Sipsey*, Fayette	NW	×
Sipsey Turnpike, Tuscal'sa	W	65
Sipsy Mills, Pickens	W	×
Six Mile, Bibb	C	800
Skelton, Jefferson	C	×
Skelton, Tuscaloosa	W	×
Skinnerton, Conecuh	S	×
Skipperville, Dale	SE	300
Skirum, DeKalb	NE	10
Sky, Escambia	S	×
●Slackland, Cherokee	NE	77
●Sluta's, Washington	SW	×
Slate, Saint Clair	N	8
Slate Hill, Randolph	E	×
Slater's Landing, Choctaw	SW	×
Slick, Bibb	C	25
Sloan, Blount	N	×
●Sloss, Jefferson	C	32
●*Sloss Quarry*, Jefferson	C	×
Smelley, Talladega	C	41
Smithsonia, Lauderdale	NW	25
●Smith's Station, Lee	E	75
Snake Creek, DeKalb	NE	×
Snead, Blount	N	50
●Snowdown, M'tgomery	SE	260
●Snow Hill, Wilcox	S	400
Soapstone, Dallas	S	×
Society Hill, Macon	E	200
Solomon, Cleburne	NE	65
Solomon's Mills, Barbour	SE	×
Somerville, Morgan	N	200
South Butler, Butler	S	200
●South Calera, Shelby	C	×
●South Florence, Colb't	NW	30
South Hill, DeKalb	NE	87
South Lowell, Walker	NW	75
●*South Parish*, Walker	NW	×
Souwilpa, Choctaw	SW	87
●*Spalding Junction*, J'son	C	×
●*Sparta*, Conecuh	S	130
Speed, Pickens	W	×
●*Speigener*, Elmore	C	×
Spencer, Fayette	NW	155
Spigner's Station, Elmore	C	×
Spio, Barbour	SE	×
Spradley, Shelby	C	13
●*Sprague Junc.*, Mont'gy	SE	×
Spring Bluff, Baldwin	SW	×
●Spring Garden, Cher'kee	NE	250
●*Spring Hill*, Barbour	SE	150
●Spring Hill, Mobile	SW	325
●Spring Valley, Colbert	NW	20
●Springville, Saint Clair	N	350
Sprott, Perry	C	65
Spruce Pine, Franklin	NW	25
●*Spruce PineSta.*, Fra'lin	NW	×
Stafford, Pickens	W	25
Stafford Station, Dallas	S	×
●*Standiford*, Tuscaloosa	W	×
Stanfield, Etowah	N	×
Stanton, Chilton	C	200
Star, Lamar	NW	25
Star Hill, Barbour	C	69
Starlington, Butler	S	×
●*State Line*, Limestone	N	15
●*State Line*, Washington	SW	×
Statesville, Autauga	C	32
Steadham, Escambia	S	37
●*Steele*, Saint Clair	N	×
●Steele's Depot, St. Clair	N	50
●Stemly, Talladega	C	×
Step, Lawrence	NW	×
●*Stephens*, Jefferson	C	×
Sterling, Cherokee	NE	160
●Sterrett, Shelby	C	13
●Stevenson, Jackson	NE	500
●Stewart's Station, Hale	W	50
Stewartsville, Coosa	C	30
Stidham, Marion	NW	×
Stinson, Marion	NW	×
Stock's Mills, Cherokee	NE	100
Stockton, Baldwin	SW	250
Stoddard, Montgomery	SE	19
Stone, Pickens	W	150
Stone Hill, Cleburne	NE	77
●*Stones*, Montgomery	SE	×
●Stough, Fayette	NW	×
●Strasburgh, Chilton	C	50
●Strata, Montgomery	SE	30
Strawberry, Blount	N	32
Strickland, Dale	SE	50
Stringer, Morgan	N	65
Stringfellow, Butler	S	×
●Stroud, Chambers	E	15
●Sturdevant, Tallapoosa	E	97
Sublett's Ferry, Jackson	NE	×
Sugar, Lauderdale	NW	65
●Suggsville, Clarke	SW	200
●Sulligent, Lamar	NW	200
●Sullivan, Escambia	S	×
Sulphur Spring, Calhoun	NE	150
Sulphur Springs, DeKalb	NE	43
Summerfield, Dallas	S	450
Summit, Blount	N	75
●*Summit*, Franklin	NW	×
●*Sumter*, Jefferson	C	×
Sumterville, Sumter	W	×
●*Sunflower*, Washington	SW	×
Sunnyside, Morgan	N	40
●Sunny South, Wilcox	S	×
Sunset, Jackson	NE	×
Susanna, Tallapoosa	E	32
●Suspension, Bullock	SE	10
Swamp, Macon	E	19
Swan, Cullman	N	×
Swancott, Limestone	N	8
Swanhill, Randolph	E	×
Swearengin, Marshall	N	20
Sweet Water, Marengo	SW	65
Swift, Baldwin	SW	36
●Sycamore, Talladega	C	20
Syke's Mills, Elmore	C	60
●Sylacauga, Talladega	C	400
Sylvan, Tuscaloosa	W	100
Tabernacle, Coffee	SE	×
Tabitha, Covington	S	×
Tabor, Etowah	N	×
●*Tacoa*, Shelby	C	×
Taff, Cherokee	NE	×
●**Talladega**, Talladega	C	2,100
Talladega Sp'gs., Talladega	C	×
Tallahatta Springs, Clarke	SW	150
Tallassee, Elmore	C	2 100
Talley, Jackson	NE	×
Tallula, Fayette	NW	50
Talmage, Perry	C	69
Talucah, Morgan	N	×
●Tampa, Calhoun	NE	×
Tankersly's Store, M't'ery	SE	25
●*Tannehill*, Tuscaloosa	W	26
Tasso, Dallas	S	65
●Tate, Dallas	S	×
Tattilaba, Clarke	SW	×
Tavern, Winston	NW	×
●*Taylor's*, Perry	C	65
Taylor, Geneva	SE	67
Taylorsburg, Saint Clair	N	×
●Tecumseh, Cherokee	NE	300
Tekoa, Monroe	SW	×
Temple, Pickens	W	87
Ten Broeck, De Kalb	NE	×
●Tennille, Pike	SE	×
●*Tensas*, Baldwin	SW	100
Teusaw, Baldwin	SW	650
Terry, Dallas	S	65
Texas, Marion	NW	60
Thaddens, Tallapoosa	E	83
●Tharin, Montgomery	SE	130
Tharp, Colbert	NW	×
Theo, Perry	C	390
Theodore, Mobile	SW	×
Theresa, Baldwin	SW	325
Thirty-Nine, DeKalb	NE	65
●Thomas, Jefferson	C	500
●Thomasville, Clarke	SW	300
●Thompson, Bullock	SE	100
Thorn Hill, Marion	NW	72
Thornton, Tallapoosa	E	13
●Three Notch, Bullock	SE	227
●*Three Notch Road*, Bul.	SE	×
Teckridge, Limestone	N	×
Tidmore, Blount	N	50
Tidwell, Blount	N	×
Tilden, Dallas	NE	25
Tiller's Cross Roads, Chambers	E	15
Tinela, Monroe	SW	×
Tioc, Choctaw	SW	×
Tishabee, Greene	W	24
Titus, Elmore	C	×
Toad Vine, Jefferson	E	76
Tohopeka, Tallapoosa	E	13
Toledo, Fayette	NW	25
Toll Gate, Marion	NW	×
Tombigbee, Marengo	SW	13
Tompkinsville, Choctaw	SW	75
Tootoo, Madison	N	×
●Town Creek, Lawrence	NW	250
●Townly, Walker	NW	×
●*Trammels*, Talladega	C	×
Traveller's Rest, Coosa	C	65
●*Tremmels*, Clay	E	×
Trenton, Jackson	NE	31
●*Trevellick*, Jefferson	C	×
Triana, Madison	N	200
Trimble, Cullman	N	×
●Trinity Station, Morgan	N	200
Trio, Bibb	C	×
Trotter, Pike	SE	×
●**Troy**, Pike	SE	3,448
Truett, Tallapoosa	E	×
●Trussville, Jefferson	C	511
Tryan, Coffey	SE	×
●Tuckersburgh, Chambers	E	130
Tuckers Store, M'tgomery	SE	50
●*Tullis*, Barbour	SE	×
Tupelo, Jackson	NE	32
Turkestan, Monroe	SW	×
●Turkeytown, Etowah	N	100
Turnbull, Monroe	SW	150
Turner, Talladega	C	130
Tuscahoma, Choctaw	SW	32
●**Tuscaloosa**, Tuscaloosa	W	5,486
●**Tuscumbia**, Colbert	NW	2,700
Tuskegee, Macon	E	2,600
Tyner, Tuscaloosa	W	77
Uchee, Russell	E	50
Uhland, Russell	E	×
Union, Greene	W	160
Union Grove, Marshall	N	×
●**Union Springs**, Bul'k	SE	2,500
●Uniontown, Perry	C	2,000
Unity, Cullman	N	×
University, Tuscaloosa	W	×
Upshaw, Winston	NW	×
Upton, Etowah	N	×
Urbanity, Butler	S	26
ValbermosoSprings, M'rg'n	N	25
●Valley Head, De Kalb	NE	200
●Vance, Tuscaloosa	W	100
Vanderbilt, Jefferson	C	×
●Vandiver, Shelby	C	×
●Van Dorn, Marengo	SW	100
Vashti, Clarke	SW	32
Vaughnville, Geneva	SE	100
●Venetia, Mobile	SW	65
Vera, Dale	SE	×
Vera Cruz, Covington	S	65
●Verbena, Chilton	C	500
Vernon, Lamar	NW	500
Veto, Limestone	N	600
Victoria, Coffey	SE	130
Vidette, Crenshaw	S	65
Vienna, Pickens	W	125
●Village Springs, Blount	N	50
●Vincent, Shelby	C	×
Vinegar Bend, Wash'g'n	SW	×
Vinehill, Autauga	C	×
Vineland, Marengo	SW	×
Vines, Jefferson	C	×
Viola, Blount	N	77
Volina, Conecuh	S	×
Waco, Franklin	NW	69
Wacoochee, Lee	E	100
Waddell, Jefferson	C	×
●Wadsworth, Autauga	C	300
●Wagar, Washington	SW	×
Wablo, Talladega	C	75
●Walker Springs, Clarke	SW	100
●Wallace, Escambia	S	500
Wallston, Jackson	NE	×
Walnut Bluff, Wilcox	S	275
Walnut Grove, Etowah	N	300
Walnut Hill, Tallapoosa	E	98
Walter, Cullman	N	×
Wanamaker, Shelby	C	×
Wannville, Jackson	NE	×
Ware, Elmore	C	25
●*Wares*, Jefferson	C	×
●*Warners*, Cleburne	NE	×
Warrenton, Marshall	N	200
●Warrior, Jefferson	C	1,900
Warrior Stand, Macon	E	100
Warsaw, Sumter	W	125
Warwick, Geneva	SE	65
Waterloo, Lauderdale	NW	200
Water Oak, Pike	SE	×
Watford, Geneva	SE	×
●Waverly, Lee	E	150
Wayside, Fayette	NW	130
Weatherford, Escambia	S	×
●Weaver's Station, Calh'n	NE	200
Webster, Lauderdale	NW	×
Webster, Fayette	NW	×
Wedowee, Randolph	E	250
Wee Bee, Cleburne	NE	×
Weed, Dale	SE	×
●*Weems*, Jefferson	C	×
Wehadkee, Randolph	E	65
Wehoga, Cleburne	NE	×
Weldon, Shelby	C	260
Welsh, Chambers	E	×
Wem, Madison	N	×
Weogufka, Coosa	C	×
Weoka, Elmore	C	50
Wesley, Henry	SE	130
West, Randolph	E	×
●*West Anniston*, Calhoun	NE	×
West Bend, Clarke	SW	×
West Calera, Shelby	C	×
●*West End*, Jefferson	C	×
West Greene, Greene	W	97
Westmoreland, Limestone	N	32
●**Wetumpka**, Elmore	C	2,000
●*Wewoka*, Talladega	C	×
Wharton, Cherokee	NE	×
●Whatley, Clarke	SW	×
Wheat, Cullman	N	×
●Wheeler Station, L'rnce	NW	100
Wheelerville, Clay	E	65
●*Wheeling*, Jefferson	C	65
●Whistler, Mobile	SW	2,500
White Cloud, Talladega	C	260
●Whitehall, Lowndes	S	50
●*White Oak*, Barbour	SE	×
●WhiteOakSprings, B'rb'r	SE	75
White Plains, Calhoun	NE	150
White Pond, Henry	SE	×
Whitesburgh, Madison	N	50
Whitfield, Sumter	W	×
●Whitney, Saint Clair	N	50
Whiton, DeKalb	NE	50
Whitesitt, Hale	W	×
Wicksburgh, Dale	SE	260
Wiggins, Covington	S	86
●*Wilcox*, Conecuh	S	×
Wiley, Tuscaloosa	W	×
●*Wiley*, Pike	SE	×
●*Wilhite*, Morgan	N	×
Williamsburgh, Marengo	SW	65
Williams' Mill, Covington	S	65
●WilliamsStation, Esc'mbia	S	25
Willow, Blount	N	×
Wills, DeKalb	NE	65
Wilmington, Walker	NW	92
Wilson, Escambia	S	300
●Wilsonville, Shelby	C	100
Windham, Baldwin	SW	×
Windhams, Pickens	W	32
●Winfield, Marion	NW	300
Wingard, Pike	SE	×
Wininger, Jackson	NE	×
Winn, Clarke	SW	32
Winston, Winston	NW	100
Wise, Chambers	E	×
Wolf, Walker	NW	87
Wolf Branch, Coffee	SE	×
Wolf Creek, Saint Clair	N	25
Womack Hill, Choctaw	SW	97
Woodland Mills, Morgan	N	20
●Woodlawn, Jefferson	C	100
Woodley, Montgomery	SE	65
Wood's Bluff, Clarke	SW	320
●Woodstock, Bibb	C	150
●Woodville, Jackson	NE	140
●Woodward, Jefferson	C	×
●*Woodward's*, Etowah	N	×
●*Woodward Station*, Jeff.	C	×
Wooley Springs, Limestone	N	32
●*Woolfolk*, Pike	SE	×
Wooten, Blount	N	×
Worthy, Pike	SE	×
Wylam, Jefferson	C	×
●Wymond, Jefferson	C	×
Wynnville, Blount	N	25
Yantley Creek, Choctaw	SW	40
Yellow Bluff, Wilcox	S	97
Yellow Pine, Washington	SW	×
●*Yolande*, Tuscaloosa	W	×
●York Station, Sumter	W	800
Young, Marion	NW	×
Zana, Tallapoosa	E	×
Zeigler, Barbour	SE	×
Zidonia, Cleburne	NE	×
Zinn, Butler	S	×
Zornville, Henry	SE	150

ALASKA.

Towns	Pop.
Fort Wrangle	×
Jackson	×
Juneau	×
Killisnoo	×
Klawock	×
Loring	×
Sitka	×

ARIZONA.

Counties.	Index.	Pop.
Apache	NE	4,206
Cochise	SE	6,830
Gila	SE	3,009
Graham	SE	5,605
Maricopa	C	10 707
Mohave	NW	1,385
Navajo Ind. Res.	NE	×
Pima	S	12,543
Pinal	S	4,186
Yavapai	C	8,593
Yuma	SW	2,616
		59,691

Towns, Counties	Index	Pop.
Abbyes Spring, Maricopa	C	×
●*Adonde*, Yuma	SW	×
Agency, Apache	NE	×
Agua Caliente, Maricopa	C	×
Agua Fria Valley, Yavapai	C	×
Alexandra, Yavapai	C	190
●*Allantown*, Apache	NE	×
Allen, Pima	S	130
Alma, Maricopa	C	×
Alpine, Apache	NE	90
American Flag, Pima	S	45
●*Angell*, Yavapai	C	×
Antelope Valley, Yavapai	C	35
●*Araby*, Yuma	SW	×
Arivaca, Pima	S	200
Armer, Gila	SE	×
●*Ash Fork*, Yavapai	C	51
Aubrey, Mohave	NW	×
●*Aubrey*, Yavapai	C	325
Aultman, Yavapai	C	10
Aztec, Pima	S	85
●*Aztec*, Yuma	SW	×
Babbits, Yavapai	C	×
Bakers Butte, Yavapai	C	×
●*Banghart*, Yavapai	C	×
Bayard, Yavapai	C	×
Beavers Head, Yavapai	C	×
●Bellemont, Yavapai	C	×
●Benson, Cochise	SE	500
Big Bug, Yavapai	C	115
Big Shanty, Mohave	NW	×
●*Billings*, Apache	NE	30
Bisbee, Cochise	SE	500
Blind Tank, Yuma	SW	×
Bonita, Graham	SE	75
●*Bosque*, Maricopa	C	×
●*Bowie*, Cochise	SE	130
Brannock, Cochise	SE	×
Breon, Mohave	NW	×
Brookline, Cochise	SE	×
Buckeye, Maricopa	C	×
Buena, Yavapai	C	65
Bumble Bee, Yavapai	C	×
Butte City, Pinal	S	196
Cochise, Cochise	SE	×
Cababi, Pima	S	130
●Calabasas, Pima	S	130
Campbell, Mohave	NW	×
●*Campbell*, Yavapai	C	×
Camp Huachuca, Cochise	SE	65
Camp Hualapai, Mohave	NW	×
Camp Verde, Yavapai	C	150
●*Canisteo*, Cochise	SE	×
●Canon Diablo, Yavapai	C	30
●*Carrizo*, Apache	NE	×
●*Casa Grande*, Pinal	S	×
Casa Grande, Pinal	S	200
Castle Dome L'ding, Yuma	SW	×
Catalpa, Gila	SE	×
Cave Creek, Maricopa	C	×
Cave Dwellings, Apache	NE	×
Cedar Springs, Graham	SE	×
Centennial, Yuma	SW	×
Central, Graham	SE	×
Cerbat, Mohave	NW	×
Cerro Colorado, Pima	S	×
●*Challender*, Yavapai	C	130
Charleston, Cochise	SE	455
Cherry, Yavapai	C	×
●Chinn, Yavapai	C	33
●*Chino*, Yavapai	C	×
●Chrystoval, Yuma	SW	×
Cienega, Yavapai	C	80
Clarksvale, Yavapai	C	×
●*Clearwater*, Yavapai	C	×
Cliff Dwellings, Yavapai	C	×
●Clifton, Graham	SE	300
Clipp, Yuma	SW	60
●*Colfred*, Yuma	SW	×
Concho, Apache	NE	×
Congress, Yavapai	C	×
●*Contention*, Cochise	SE	325
Copperopolis, Pinal	S	×
Cordes, Yavapai	C	×
Cornville, Yavapai	C	×
●*Cosnino*, Yavapai	C	×
Cottonwood, Pinal	S	34
Cottonwood, Yavapai	C	×
Cox, Yavapai	C	×
●Crittenden, Pima	S	75
●*Crookton*, Yavapai	C	×
Crown King, Yavapai	C	×
●*Dennison*, Yavapai	C	×
DeNoon, Pinal	S	×
Desert, Pima	S	×
Doanville, Yuma	SW	×
●*Donaldson's*, Yavapai	C	×
Dos Cabezos, Cochise	SE	300
●Dragoon, Cochise	SE	45
●*Dragoon Summit*, Coch.	SE	×
●*Drake*, Mohave	NW	×
Dripping Springs, Gila	SE	×
Dudleyville, Pinal	S	62
●Duncan, Graham	SE	86
Dunlap, Graham	SE	390
East Bridge, Mohave	NW	×
●*East Verde*, Gila	SE	×
Edith, Maricopa	C	×
Ehrenberg, Yuma	SW	290
●*Elgin*, Cochise	SE	×
El Paso, Pima	S	×
Empire Ranch, Pima	S	×
●*Estrella*, Maricopa	C	×
Eureka, Yuma	SW	×
Eureka Spring, Graham	SE	×
●Fairbank, Cochise	SE	130
●*Fairview*, Yavapai	C	×
●Flagstaff, Yavapai	C	1,000
●**Florence**, Pinal	S	1,769
Fort Apache, Apache	NE	245
Fort Bowie, Cochise	SE	250
Fort Defiance, Navajo, Ind. Res.	NE	130
Fort Grant, Graham	SE	400
Fort Huachuca, Cochise	SE	×
Fort Lowell, Pima	S	×
Fort McDowell, Maricopa	C	×
Fort Mohave, Mohave	NW	×
Fort Moroni, Yavapai	C	×
Fort Thomas, Graham	SE	300
Fort Verde, Yavapai	C	×
●*Fort Whipple*, Yavapai	C	×
●*Franconia*, Mohave	NW	×
Fulton, Yavapai	C	×
Galeyville, Cochise	SE	×
Ganado, Apache	NE	×
●*Garland*, Yavapai	C	×
Gatewood, Cochise	SE	×
●Gila Bend, Maricopa	C	50
●*Gila City*, Yuma	SW	×
Gillett, Yavapai	C	260
Glencoe, Cochise	SE	×
●Globe, Gila	SE	2,000
Gold Basin, Mohave	NW	×
Goodwin, Graham	SE	650
Graham, Graham	SE	×
Granite Water, Yuma	SW	×
Grealerville, Pima	S	260
●*Guthrie*, Graham	SE	×
Hackberry, Mohave	NW	260
●*Hackberry Station*, Moh.	NW	×
Harcuvar, Maricopa	C	×
●*Hardy*, Apache	NE	×
Harrisburg, Yuma	SW	×
Harshaw, Pima	S	50
Harts Place, Yavapai	C	×
Hassayampa, Yavapai	C	×
Hatch Spring, Yuma	SW	×
●*Haulapai*, Mohave	NW	×
●*Heaton*, Pinal	S	×
Heber, Apache	NE	×
Hillside, Yavapai	C	×
●Holbrook, Apache	NE	150
Houck's Tank, Apache	NE	65
Howells, Yavapai	C	115
●*Huachuca*, Cochise	SE	×
Hudson, Maricopa	C	×
Hulls Springs, Yavapai	C	×
Hunapai, Mohave	NW	×
●*Jaynes*, Pima	S	×
Jerome, Yavapai	C	65
Juniper, Yavapai	C	32
Kern's Canon, Apache	NE	32
Kear's District, Yavapai	C	×
Kennedy's Station, Maric.	C	×
●Kingman, Mohave	NW	200
Kirby, Yavapai	C	×
●*Kyrene*, Maricopa	C	×
LaNoria, Pima	S	×
Las Playos, Pima	S	×
Lee's Ferry, Yavapai	C	32
Lehi, Maricopa	C	420
●*Liguria*, Yuma	SW	×
Little Giant, Gila	SE	×
Lochiel, Pima	S	×
●*Longfellow*, Yavapai	C	×
●*Long Meadow*, Yavapai	C	×
Lost Basin, Mohave	NW	32
●*Luzena*, Cochise	SE	×
Lynx Creek, Yavapai	C	×
McDowell, Maricopa	C	115
●McLellan, Yavapai	C	×
McMillan, Gila	SE	215
Mammoth, Pinal	S	×
Mammoth Spring, Yuma	SW	×
Manlyville, Pinal	S	65
●Maricopa, Pinal	S	340
Maxey, Graham	SE	×
Mayer, Yavapai	C	×
Mesa, Maricopa	C	100
Mesaville, Pinal	S	63
●*Mescal*, Pinal	S	×
●*Milton*, Yavapai	C	×
Mineral City, Yuma	SW	×
Mineral Park, Moh'e	NW	200
Minnehaha Flat, Yavapai	C	×
Mishongnivi, Apache	NE	×
Mohawk, Yuma	SW	×
●*Mohawk Summit*, Yuma	SW	×
Mohave City, Mohave	NW	160
Moncopai, Yavapai	C	×
Monitar, Yuma	SW	×
●*Montezuma*, Maricopa	C	×
Monument, Pima	S	×
Monument, No. 1, Yuma	SW	×
Monument, No. 4, Yuma	SW	×
Monument, No. 6, Pima	S	×
Monument, No. 7, Pima	S	×
Monument, No. 9, Pima	S	×
Monument, No. 12, Pima	S	×
Morenci, Graham	SE	65
●*Mormon*, Yavapai	C	×
Mormonderry, Yavapai	C	×
Munn's Valley, Yavapai	C	×
●Navajo, Apache	NE	130
●*Navajo Springs*, Apache	NE	×
Nephi, Maricopa	C	×
New Water, Yuma	SW	×
●Nogales, Pima	S	1,200
Noonville, Pima	S	×
●*North Siding*, Graham	SE	×
Nortons, Yuma	SW	65
Nugget, Gila	SE	130
Nutrioso, Apache	NE	×
●*Ochoa*, Cochise	SE	×
Ochoaville, Cochise	SE	65
●*Olga*, Cochise	SE	×
Olive, Pima	S	×
Oracle, Pinal	S	65
Oraibi, Apache	NE	×
Orizaba, Pinal	S	×
Oro, Graham	SE	×
Oro Blanco, Pima	S	130
Orreal Spring, Yavapai	C	×
Overton, Maricopa	C	×
●*Painted Rock*, Maricopa	C	×
Pajarito, Pima	S	×
●Pantano, Pima	S	130
●*Papago*, Pima	S	×
Park, Apache	NE	×
Parker, Yuma	SW	50
Patagonia, Pima	S	×
Payson, Gila	SE	32
●Peach Springs, Mohave	NW	260
Peck Mine, Yavapai	C	×
Purrahatchopet Water, Yuma	SW	×
Peoria, Maricopa	C	×
●**PHOENIX**, Maricopa	C	4,000
●*Picacho*, Pinal	S	130
Pima, Graham	SE	195
Pinal, Pinal	S	1,125
Pine, Gila	SE	×
Pinedale, Apache	NE	×
Pine Spring, Yavapai	C	×
●*Pineveta*, Yavapai	C	×
Pioneer, Gila	SE	500
Pipe Springs, Yavapai	C	×
Pleasant Valley, Gila	SE	×
Plomoso, Yuma	SW	×
●*Point of Rocks*, Yovapai	C	×
Poso Buena, Pima	S	×
Powell, Mohave	NW	97
Powers, Cochise	SE	×
Pratt, Maricopa	C	×
●**Prescott**, Yavapai	C	2,000
●*Prescott Junction*, Yavapai	C	×
Providence Wells, Pima	S	×
●*Putney*, Yavapai	C	×
Quijotoa, Pima	S	25
●*Railroad Pass*, Cochise	SE	×
Redington, Pima	S	60
●*Red Rock*, Mohave	NW	×
●*Reese's*, Yavapai	C	×
Reliable, Yavapai	C	×
Reno, Gila	SE	×
Reymert, Pinal	S	×
Richmond, Gila	SE	×
Riley Wells, Graham	SE	×
●*Rillito*, Pima	S	×
Riverside, Pinal	S	65
Rodes Ranch, Yuma	SW	×
●*Ross*, Yavapai	C	×
Rye, Gila	SE	32
Sacaton, Pinal	S	82
●*Sacaton*, Pinal	S	×
Safford, Graham	SE	200
Sahuarito, Pima	S	19
Saint David, Cochise	SE	260
Saint John's, Apache	NE	1,690
●Saint Joseph, Apache	NE	140
Salero, Pima	S	130
Sample, Cochise	SE	×
San Carlos, Gila	SE	×
●*Sanders*, Apache	NE	×
Sanford, Pinal	S	130
●*San Fords*, Pima	S	×
San Jose, Graham	SE	×
San Pedro, Cochise	SE	×
San Rafael, Pima	S	×
●San Simon, Cochise	SE	×
San Xavier, Pima	S	×
Sassabi Flat, Pima	S	×
●Seligman, Yavapai	C	×
●Sentinel, Maricopa	C	65
Seymour, Maricopa	C	65
●*Sheldon*, Graham	SE	×
Shichoamavi, Apache	NE	×
Shipaualuvi, Apache	NE	×
Shougapavi, Apache	NE	×
Show Low, Apache	NE	200
Signal, Mohave	NW	300
Silent, Yuma	SW	195
Silver King, Pinal	S	150
Simmons, Yavapai	C	195
Skull Valley, Yavapai	C	×
Smith's Mill, Maricopa	C	×
Snow Flake, Apache	NE	500
Solomonsville, Grahm.	SE	260
●*Sonoita*, Pinal	S	×
●*South Siding*, Graham	SE	×
Springerville, Apache	NE	050
Stanton, Gila	SE	×
Stanton, Yavapai	C	130
●*Stanwix*, Maricopa	C	×
Steels Station, Cochise	SE	×
Stockton, Mohave	NW	×
Stoddard, Yavapai	C	165
Stoneman Lake, Yavapai	C	×
Strawberry, Gila	SE	×
●*Sullivan*, Yavapai	C	×
Sunset, Apache	NE	200
●*Supai*, Yavapai	C	×
●*Sweet Water*, Pinal	S	×
Sycamore Spring, Yavapai	C	×
●*Tacna*, Yuma	SW	×
Tanque Verde, Pima	S	×
Taylor, Apache	NE	77
●Tempe, Maricopa	C	2,000
Tenajos Altos, Yuma	SW	×
●Teviston, Cochise	SE	×
Te-wa, Apache	NE	×
●*Texas Hill*, Yuma	SW	×
Thatcher, Graham	SE	×
Tip Top, Yavapai	C	65
●*Toltec*, Pinal	S	×
●**Tombstone**, Cochise	SE	6,000
Tonto, Gila	SE	165
Total Wreck, Pima	S	325
Tres Alamos, Cochise	SE	×
Trout Spring, Apache	NE	×
●*Truxton*, Mohave	NW	×
Tuba City, Yavapai	C	×
Tubac, Pima	S	520
●**Tucson**, Pima	S	5,095
Turquoise, Cochise	SE	×
●*Vails*, Pima	S	×
●*Vanarman*, Cochise	SE	×
Vekol, Pinal	S	×
●*Verde*, Yavapai	C	×
●*Verde Bridge*, Yavapai	C	×
Vulture, Maricopa	C	350
Walker, Yavapai	C	200
●*Walnut*, Yavapai	C	×
Walnut Grove, Yavapai	C	×
Walpi, Apache	NE	×
Washington, Pima	S	195
Wheatfield, Maricopa	C	65
Whipple, Yavapai	C	×
White Rock Spring, Ap'che	NE	×
Wickenburgh, Maricopa	C	135
Wilgus, Cochise	SE	×
●Wilcox, Cochise	SE	470
●Williams, Yavapai	C	75
●*Wilmot*, Pima	S	×
●*Windmill*, Yavapai	C	×
●Winslow, Apache	NE	100

3

Towns.	Counties.	Index.	Pop.
Woodruff	Apache	NE	25
Woodside	Yavapai	C	×
● Yampai	Yavapai	C	×
● Yorks	Graham	SE	×
Young	Gila	SE	×
● Yucca	Mohave	NW	×
● Yuma	Yuma	SW	800

ARKANSAS.

Counties.	Index.	Pop.
Arkansas	E	11,424
Ashley	SE	13,273
Baxter	N	8,541
Benton	NW	27,697
Boone	NW	15,797
Bradley	S	7,951
Calhoun	S	7,260
Carroll	NW	17,287
Chicot	SE	11,386
Clark	SW	20,951
Clay	NE	12,032
Cleburne	N	7,885
Cleveland	S	11,318
Columbia	SW	19,872
Conway	C	19,459
Craighead	NE	11,981
Crawford	NW	21,723
Crittenden	E	13,864
Cross	E	7,667
Dallas	S	9,208
Desha	SE	10,259
Drew	SE	17,319
Faulkner	C	18,276
Franklin	NW	19,854
Fulton	N	10,965
Garland	C	15,300
Grant	C	7,752
Greene	NE	12,876
Hempstead	SW	22,736
Hot Springs	C	11,587
Howard	SW	13,611
Independence	N	21,955
Izard	N	13,038
Jackson	NE	15,150
Jefferson	C	40,828
Johnson	NW	16,719
La Fayette	SW	7,694
Lawrence	NE	12,990
Lee	E	18,861
Lincoln	SE	10,195
Little River	SW	8,885
Logan	W	20,743
Lonoke	C	19,187
Madison	NW	17,369
Marion	N	10,424
Miller	SW	14,639
Mississippi	NE	11,572
Monroe	E	15,305
Montgomery	W	7,897
Nevada	SW	14,834
Newton	NW	9,915
Ouachita	S	17,002
Perry	C	5,517
Phillips	E	25,263
Pike	SW	8,533
Poinsett	NE	4,252
Polk	W	9,282
Pope	NW	19,568
Prairie	C	11,371
Pulaski	C	46,869
Randolph	NE	14,437
St. Francis	E	13,519
Saline	C	11,301
Scott	W	12,607
Searcy	N	9,605
Sebastian	W	83,104
Sevier	SW	10,061
Sharp	N	10,352
Stone	N	7,017
Union	S	14,946
Van Buren	N	8,506
Washington	NW	32,021
White	C	22,925
Woodruff	E	13,972
Yell	W	18,022

Towns.	Counties.	Index.	Pop.
Accident	Montgomery	W	130
Aetna	Sebastian	W	50
Ada	Conway	C	25
Adamsville	Bradley	S	61
Adler	Izard	N	10
Adler	Johnson	NW	×
● Adler	Jackson	NE	×
Adona	Perry	C	57
● Afton	Fulton	N	20
Agnos	Fulton	N	10
Ain	Grant	C	130
Akin Farm	Saline	C	46
Akron	Independence	N	50
Alabam	Madison	NW	32
Albertha	Randolph	NE	100
Alco	Stone	N	32
Alderbrook	Independence	N	×
● Alexander	Pulaski	C	200
● Alicia	Lawrence	NE	75
Allbrook	Howard	SW	32
Allegan	Pope	NW	×
Allen	Benton	NW	×
Allen's Landing	Phillips	E	×
● Alma	Crawford	NW	1,000
Almond	Cleburne	N	150
● Almont	Crittenden	E	×
Almyra	Arkansas	E	5
Alpha	Yell	W	10
Alpine	Clark	SW	97
● Alpine	Faulkner	C	250
Alread	Van Buren	N	5
● Alston	Franklin	NW	15
● Altheimer	Jefferson	C	150
● Altus	Franklin	NW	300
Alms	Independence	N	77
Aly	Yell	W	32
Amelia	Mississippi	NE	×
Amity	Clark	SW	250
Amos	Baxter	N	13
Amos	Clark	SW	13
Anderson	Izard	N	35
Andros	Crawford	NW	32
Anna	Crawford	NW	5
Annieville	Lawrence	NE	×
Annover	Cleveland	S	10
Antimony	Howard	SW	40
Antioch	White	C	×
Antoine	Pike	SW	100
Anvil	Stone	N	×
Aplin	Perry	C	50
Appleton	Pope	NW	400
Arcadia	Hempstead	SW	×
Archey	Van Buren	N	×
Arel	Cleburne	N	×
● Argenta	Pulaski	C	3,500
● Arkadelphia	Clark	SW	3,500
● Arkansas City	D'sha	SE	1,511
Arkansas Post	Arkansas	E	50
Armada	Crawford	NW	65
Armstrong	Sharp	N	32
Armstrong Spring	White	C	50
Arnett	Washington	NW	33
Art	Pike	SW	×
Arthur	Conway	C	×
Ash Flat	Sharp	N	300
Ashford	Crittenden	E	30
Ashton	Clark	SW	18
Ashvale	Lonoke	C	×
Askew	Lee	E	19
● Astor	Jefferson	C	×
Athelstan	Mississippi	NE	×
● Atkins	Pulaski	C	×
● Atkins	Pope	NW	900

4

Towns.	Counties.	Index.	Pop.
Atlanta	Columbia	SW	100
Attica	Randolph	NE	×
Atwood	Howard	SW	82
Auburn	Lincoln	SE	×
Auburn	Sebastian	W	×
Audley	Cleveland	S	×
Augsburg	Pope	NW	195
● Augusta	Woodruff	E	800
● Augusta Station	W'druff	E	×
Aurora	Madison	NW	100
● Aurich	Prairie	C	×
● Austin	Lonoke	C	75
Auvergne	Jackson	NE	50
Ava	Perry	C	×
Avilla	Saline	C	46
● Avoca	Benton	NW	101
Baker	Polk	W	26
● Bald Knob	White	C	250
● Baldwin	Washington	NW	×
Balloon	Yell	W	20
Balls	Marion	N	×
Bankhead	Jefferson	C	150
Banner	Cleburne	N	40
Batty	Pulaski	C	×
Barber	Scott	W	200
Barcelona	Crawford	NW	×
Bard	Greene	NE	×
Bardstown	Mississippi	NE	×
Barfield	Mississippi	NE	57
Barham	Ouachita	S	25
● Baring Cross	Pulaski	C	×
Barkada	Drew	SE	20
Barker	Hempstead	SW	130
Barling	Sebastian	W	×
Barnetts	Cleveland	S	×
Barney	Faulkner	C	×
Barren Fork	Izard	N	200
Barrettsville	Prairie	C	97
Bartholomew	Ashley	SE	60
● Barton	Phillips	E	25
Barton Landing	Miss	NE	130
Baskins	Searcy	N	×
Bassville	Grant	C	×
Batavia	Boone	NW	20
● Batesville	Inde'dence	N	2,400
Batson	Johnson	NW	×
● Baucum	Pulaski	C	×
● Baxter	Drew	SE	200
Baxter	Johnson	NW	×
● Bay	Craighead	NE	65
Bay Bridge	Craighead	NE	×
Bayou Meto	Arkansas	E	130
● Bayou Meto	Lonoke	C	15
Bay Village	Cross	E	50
Beall	Fulton	N	×
Bear	Montgomery	W	350
Bear Creek	Searcy	N	60
● Bearden	Ouachita	S	200
● Beards	Woodruff	E	×
Beaty	Benton	NW	×
● Beaver	Carroll	NW	100
Becker	Hot Spring	C	130
Bedford	Sebastian	W	×
● Beebe Station	White	C	1,800
Bee Branch	Van Buren	N	85
Beech Bluffs	Dallas	S	×
Beech Creek	Ashley	SE	×
Beech Creek	Dallas	S	×
● Beeton	Woodruff	E	×
● Beirne	Clark	SW	400
Beith's Landing	Desha	SE	15
Belcher	Prairie	C	×
Belfast	Grant	C	20
Bellefonte	Boone	NW	100
Belleville	Yell	W	800
Belleville	Jefferson	C	×
Bell's Store	Nevada	SW	×
Belmont	Crawford	NW	60
Belva	Scott	W	55
● Bemis	Woodruff	E	×
Bengay	Sharp	N	×
Ben Lomond	Sevier	SW	25
Bennett	Monroe	E	×
Bennetts	Baxter	N	10
● Benton	Saline	C	1,000
● Bentonville	Benton	NW	1,752
Denyard	St. Francis	E	×
Berea	Ashley	SE	25
Berlin	Ashley	SE	×
● Berlin	Johnson	NW	150
Bermuda	Arkansas	E	65
Bernard	Chicot	SE	×
Berryville	Carroll	NW	500
● Bethel	Greene	NE	50
Bethesda	Independence	W	×
Beulah	Prairie	C	×
Beverly	Sebastian	W	60
Bexar	Fulton	N	×
Bidville	Crawford	NW	10
● Bierne	Clark	SW	×
● Big Bay Siding	C'head	NE	18
Big Bend	Polk	W	15
● Big Creek	Cleveland	S	×
Big Flat	Baxter	N	50
Big Fork	Polk	W	13
Big Hill	Calhoun	S	×
Big Lake	Mississippi	NE	130
Big North Fork	Baxter	N	×
Bills	Pike	SW	28
Bingen	Hempstead	SW	150
Birdell	Randolph	NE	×
Birta	Yell	SW	19
Bishop	Little River	SW	×
Bismark	Hot Spring	C	50
Biswell Springs	Sebastian	W	×
Bivens	Little River	SW	×
Blackburn	Washington	NW	×
● Blackfish	St. Francis	E	×
Black Fork	Scott	W	12
Black Jack	Scott	W	×
● Black Rock	Lawrence	NE	900
Black Springs	Montg'm'ry	W	250
Blackton	Monroe	E	×
● Blackville	Conway	C	130
Blaine	Logan	W	×
Blanchard Springs	Union	S	197
Blanchton	Bradley	S	45
Blanco	Searcy	N	75
Bland	Saline	C	28
Blansett	Scott	W	15
Blanville	Sharp	N	×
Bledsoe	Lee	E	80
Bliss	White	C	13
Blocher	Saline	C	325
Blocker	Logan	W	×
Bloomer	Sebastian	W	75
Bloomfield	Benton	NW	150
Bloomington	Benton	NW	×
Blue Ball	Scott	W	10
Blue Mountain	Stone	N	325
Bluff City	Nevada	SW	25
Bluffton	Yell	W	25
Board Camp	Polk	W	75
Bob	Saline	C	×
Bodcau	LaFayette	SW	195
Bodcaw	Nevada	SW	75
Bodman	Drew	SE	20
Boeuf River	Chicot	SE	×
Boggy	Miller	SW	×
Boles	Scott	W	50
Bombay	Drew	SE	12
● Bowair	St. Francis	E	×
Bow Air	Stone	N	×
● Bonnerville	Craighead	NE	×
● Bono	Craighead	NE	26
Boone	Boone	NW	15
Booneville	Logan	W	500
Boonsborough	Washt'n	NW	300
Boothe	Scott	W	100
Booty	Arkansas	E	×
Boston	Madison	NW	50
Boston Mountain	Newtn	NW	×
● Boughton	Nevada	SW	80
Bourlands' Store	Nevada	SW	35
Bowen	Pike	SW	×
Bowen's Bridge	Jackson	NE	×
Box	Columbia	SW	×
Boxley	Newton	NW	10

Towns.	Counties.	Index.	Pop.
Box Spring	Yell	W	×
Boyce	Logan	W	×
Boydsville	Clay	NE	100
Boyd	Miller	SW	×
Brad	White	C	×
● Bradford	White	C	400
Bradley	Cleveland	S	40
Bradley's Landing	Crt'd'n	E	65
● Bradley	LaFayette	SW	30
Bradix	Prairie	C	×
Bragg	Yell	W	10
Brakeville	Lincoln	SE	×
Brawley	Scott	W	46
Brazils	Saline	C	66
Breckenridge	Conway	C	23
● Brentwood	Washg'n	NW	25
Briar Creek	Logan	W	125
Briggsville	Yell	W	60
Bright Star	Miller	SW	100
Brightwater	Benton	NW	150
● Brinkley	Monroe	E	1,000
Brisbane	Nevada	SW	×
Brister	Columbia	SW	20
Bristol	Faulkner	C	15
British	Logan	W	×
Britton	Crawford	NW	5
Brockett	Randolph	NE	×
Brocktown	Pike	SW	15
Brolaski	Mississippi	NE	200
● Brookbaus	Greene	NE	×
● Brookland	Craighead	NE	100
Brooklyn	Baxter	N	21
Brooks	Grant	C	38
Brownstown	Sevier	SW	250
Brownsville	Lonoke	C	×
Bruno	Marion	N	15
Brushy Lake	Cross	E	×
Brushyville	Grant	C	250
● Bryant	Saline	C	25
Buck Horn	Stone	N	28
Buck Knob	Scott	W	63
● Buckner	Columbia	SW	200
● Buckner's Grove	Was'n	NW	×
Buckrange	Howard	SW	×
Buckville	Montgomery	W	20
● Buell	Sebastian	W	×
● Buena Vista	Ouachita	S	78
● Buffalo Island	Greene	NE	×
Buffalo Lick	Poinsett	NE	325
Buford	Baxter	N	15
Burkesville	Franklin	NW	×
Burks	Saline	C	5
● Burks Mill	Cross	E	×
Burlington	Boone	NW	10
Burnetts Landing	Desha	SE	65
Burnville	Sebastian	W	15
● Bush	Jefferson	C	×
Butlerville	Lonoke	C	60
● Butterfield	Hot Spring	C	×
Buttry	Benton	NW	×
Butt's Store	Johnson	NW	×
Byler	Izard	N	×
● Byrnes	La Fayette	SW	×
Byron	Fulton	N	×
● Cabin Creek	Johnson	NW	450
● Cabot	Lonoke	C	250
● Cache	Greene	NE	×
● Cache River	Monroe	E	×
Caddo Gap	Montgomery	W	35
Caglesville	Pope	NW	30
Calamine	Sharp	N	100
● Caldwell	St. Francis	E	×
Caledonia	Union	S	15
Calhoun	Columbia	SW	65
Calico	Logan	W	40
Calico Rock	Izard	N	20
Calmer	Cleveland	S	×
● Camden	Ouachita	S	2,490
● Cameron Mill	Miller	SW	×
Camp	Fulton	N	10
● Campbell	Jackson	NE	×
● Canaan	Lee	E	×
Cane Creek	Faulkner	C	×
Cane Hill	Washington	NW	×
Caney	Nevada	SW	200
● Canfield	LaFayette	SW	32
Cannon	Benton	NW	10
Canton	Sharp	N	97
Cany Fork	Pike	SW	45
Capark	Newton	NW	×
Carden's Bottom	Yell	W	20
Cardiff	Scott	W	×
● Carlisle	Lonoke	C	600
Carmel	Chicot	SE	×
Carolan	Logan	W	25
Carouse	Nevada	SW	×
Carrollton	Carroll	NW	300
Carson's Lake	Mississippi	NE	×
Carter's Store	Wash'gt'n	NW	20
Casa	Perry	C	195
Cascade	Faulkner	C	50
Cash	Craighead	NE	18
Cass	Franklin	NW	10
Cascoe	Arkansas	E	25
Cassville	Newton	NW	20
Cato	Faulkner	C	15
Caulksville	Logan	W	200
Cauthron	Scott	W	45
Cavanaugh	Sebastian	W	20
Cave Creek	Newton	NW	25
Cecil	Franklin	NW	32
Cedar Creek	Scott	W	40
Cedar Glades	Montgomery	W	50
● Cedars	Sebastian	W	×
Cedar Hill	Nevada	SW	×
Cedar Hill	Yell	W	×
Cedarville	Crawford	NW	125
Center	Sharp	N	57
Centerville	Yell	W	×
Central	Sebastian	W	10
Centre Hill	White	C	200
Centre Point	Howard	SW	500
Centre Prairie	Logan	W	×
Centre Ridge	Conway	C	200
Cerro Gordo	Little River	SW	30
Chalk	Van Buren	N	×
Chalk Bluff	Clay	NE	97
Chambersville	Calhoun	S	50
Champagnolle	Union	S	88
Champion	Arkansas	E	×
Chaney	Pike	SW	×
Chapel Hill	Sevier	SW	50
Charleston	Franklin	NW	400
Charlotte	Independence	N	97
Cheek	Phillips	E	×
Cherokee Bay	Randolph	NE	×
Cherokee City	Benton	NW	100
Cherry Grove	Grant	C	213
● Cherry Valley	Cross	E	50
Chester	Desha	SE	200
● Chester	Crawford	NW	13
Chickalah	Yell	W	100
Chicasawba	Mississippi	NE	90
Chicot	Desha	SE	×
● Childester	Ouachita	S	75
Chip	Union	S	82
Chismville	Logan	W	150
Chocoville	Sebastian	W	×
Choctaw	Van Buren	N	46
Chula	Yell	W	×
● Cicalla	St. Francis	E	×
Cincinnati	Washington	NW	300
Cinda	Mississippi	NE	×
● Clarendon	Monroe	E	825
● Clarketon	Crittenden	E	100
Clarksburgh	Greene	NE	×
Clarkson	Sharp	N	×
● Clarksville	Johnson	NW	1,473
Clamie	Van Buren	N	50
Clay	White	E	25
Clayton	Nevada	SW	25
Clayville	Clay	NE	60
Clear Creek	Boone	NW	×
Clear Creek	Marion	N	195
Clear Lake	Mississippi	NE	×
Clear Mount	Miller	SW	×
Clear Spring	Clark	SW	125
Clear Water	White	C	38

Towns.	Counties.	Index.	Pop.
Cleburne	Cross	E	×
Clem	Perry	C	×
Cleveland	Conway	C	×
Cleveland	Washington	NW	150
● Clifton	Lee	E	15
Clifty	Madison	NW	20
Cline	Johnson	NW	82
Clinton	Van Buren	N	250
Clio	Cleveland	S	×
Clover Bend	Lawrence	NE	125
Clow	Hempstead	SW	×
Clyde	Washington	NW	150
● Coal Hill	Johnson	NW	600
● Coal Mine	Pope	NW	×
● Coal Mines	Sebastian	W	×
Coats	Sharp	N	×
● Coats	Woodruff	E	×
Cobbs	Lonoke	C	15
Cobbville	Johnson	NW	195
Coffee Creek	Phillips	E	10
Coffeyville	Jackson	NE	×
Cold Mountain	Newton	NW	×
Coldwater	Cross	E	×
Coleborough	Little River	SW	13
Coleman	Drew	SE	30
● Coles	Craighead	NE	×
● Coles	Poinsett	NE	×
College Hill	Columbia	SW	50
Collegeville	Saline	C	100
Collier Hill	Pike	SW	×
● Collins	Drew	SE	250
Collins Bluff	Miller	SW	26
● Colona	Woodruff	W	25
● Colt	St. Francis	E	50
Columbus	Hempstead	SW	150
Colville	Benton	NW	50
● Combs	Madison	NW	200
Combs Station	Madison	NW	×
Como	Cleveland	S	83
Compton	Newton	NW	×
Concord	Lawrence	NE	×
Concord	Union	S	×
Convenience	Indep'nd'nce	N	13
● Conway	Faulkner	C	1,750
Cook	Cleveland	S	13
● Coolidge's	Phillips	E	×
Cooper	Grant	C	×
Cooper	St. Francis	E	×
Cooper's Landing	Arkansas	E	×
Copeland	VanBuren	N	45
Cord	Independence	N	38
Corinth	Howard	SW	25
Corley	Logan	W	60
● Cornerstone	Jefferson	C	30
Cornerville	Lincoln	SE	100
● Corning	Clay	NE	600
Corwin	Saline	C	×
Cossatot	Sevier	SW	×
Cotton Belt	Columbia	SW	×
● Cotton Plant	Woodruff	E	450
● Couch	Columbia	SW	×
Council Bend	Lee	E	32
Cove	Polk	W	48
Cove City	Crawford	NW	65
Covington	Calhoun	S	20
Craig's Mill	Saline	C	5
Cravens	Franklin	NW	58
● Crawfordsville	Critt'nd'n	E	100
Creech	Benton	NW	32
Creole	Logan	W	×
Crescent	Sebastian	W	×
Creswell	Cleveland	S	×
Crockett	Clay	NE	×
Crockett's Bluff	Arkansas	E	75
Cromwell	Jackson	NE	×
● Crosses	Madison	NW	×
Cross Hollow	Benton	NW	×
Crossington	Garland	C	×
Cross Roads	Washington	NW	×
Crow	Scott	W	50
Crowley	Greene	NE	40
● Crowleys	Cross	E	×
Crump	Benton	NW	10
Crystal Hill	Montgomery	W	×
Crystal Springs	M'tg'm'ry	W	×
Culberhouse	Craighead	NE	×
● Cummins	Lincoln	SE	300
● Cuneo	Prairie	C	×
Curia	Independence	N	19
● Curtis	Clark	SW	100
● Cushman	Independence	N	50
Cut Off	St. Francis	E	13
Cut Short	Calhoun	S	65
Cypert	Phillips	E	×
Cypress Creek	Desha	SE	×
Cypress Fork	Columbia	SW	15
Cypress Ridge	Monroe	E	130
Dade	Grant	C	32
Dahoma	Franklin	NW	×
Dalark	Dallas	S	175
● Dateville	Clark	SW	×
Dallas	Polk	W	500
Dalton	Randolph	NE	40
Damascus	Faulkner	C	×
Damon	Yell	W	×
Danville	Yell	W	250
● Dardanelle	Yell	W	3,000
Darysaw	Grant	C	×
Davis	Columbia	SW	65
Davis	Johnson	NW	×
Dayton	Sebastian	W	1 0
De Ann	Hempstead	SW	130
Decatur	Benton	NW	40
● Dee	Craighead	NE	20
De Kalb	Cleburne	N	×
● Delaney	Madison	NW	200
● Delaplaine	Greene	NE	×
Delaware	Logan	W	20
Delaware	Yell	W	26
Delay	Grant	C	40
Delta	Cross	E	33
Delta	Nevada	SW	32
De Luce	Arkansas	E	×
Dempsey	Columbia	SW	28
Denleville	Independence	N	×
Denmark	White	C	15
Denward	Van Buren	N	32
Denton's Mill	Scott	W	×
Denver	Carroll	NW	20
● Dermott	Chicot	SE	100
DeRoche	Hot Spring	C	40
Des Arc	Prairie	C	800
Desha	Independence	N	65
Des Moines	Prairie	C	×
DeSota	Marion	N	195
DeSoto	Searcy	N	×
● Devall's Bluff	Prairie	C	400
DeView	Woodruff	E	300
Devore	Washington	NW	40
DeWitt	Arkansas	E	300
● Dexter	Jefferson	C	25
Diamond	VanBuren	N	×
● Diaz	Jackson	NE	×
Dickey	Pulaski	C	10
Dickson	Benton	NW	50
Dilolo	Union	S	13
Dinsmore	Newton	NW	35
Divide	Conway	C	×
Dixie	Perry	C	83
Doll	Calhoun	S	×
Dobyville	Clarke	SW	100
Dodd City	Marion	N	50
Doe Branch	Pulaski	C	85
Dogwood	Grant	C	83
Don	Clay	NE	×
Donald	Franklin	NW	×
● Donaldson	Hot Spring	C	100
Dora	Howard	SW	×
Dora	Crawford	NW	15
Dorcheat	Columbia	SW	×
Durletta	Franklin	NW	12
Doss	Pike	SW	×
Doxy	Lawrence	NE	82
Dota	Independence	N	×
Double Wells	Jefferson	C	165
Doughertys	Phillips	E	×
Douglas	Lincoln	SE	35
Dovepark	Clark	SW	65

Towns.	Counties.	Index.	Pop.
Dovepark	Hot Spring	C	×
Dover	Pope	NW	300
● Dowling	Ouachita	S	×
Downey's Spring	R'nd'lph	NE	×
Drake's Creek	Madison	NW	75
Driggs	Logan	W	32
Dry Fork	Carroll	NW	10
● Dry Run	Dallas	S	30
Dublin	Logan	W	50
Duckett	Howard	SW	13
Due West	Lee	E	×
Dugger's Mill	Boone	NW	50
Duff	Searcy	N	×
● Dumas	Desha	SE	10
Dump	Washington	NW	10
● Duncan	Monroe	E	25
Dunn	Monroe	E	45
Durrell	Arkansas	E	×
● Durham	Washington	NW	40
Dutchess Creek	Yell	W	×
Dutch Mills	Washington	NW	100
Dutton	Madison	NW	25
● Dyer	Crawford	NW	50
Eads	Crawford	NW	10
Eagle Creek	Cleveland	S	×
Eagle Hill	Polk	W	25
● Eagle Mills	Ouachita	S	10
● Earl	Crittenden	E	×
● East Little Rock	P'l'ski	C	×
Ebb	Grant	C	×
Echo	Scott	W	32
Economy	Pope	NW	×
Eden	Columbia	SW	97
Eddy	Drew	SE	×
Edge	VanBuren	N	×
● Edmondson	Crittenden	E	30
Edwin	Sevier	SW	×
Egbert	White	C	15
Egger	Polk	W	60
Eglantine	VanBuren	N	57
Egypt	Craighead	NE	×
● Eighty Eight Mile Post	Prairie	C	×
Elders	Dallas	S	×
El Dorado	Union	S	575
Eldorado Landing	Union	S	12
Eldridge	Howard	SW	32
Eleyville	Hempstead	SW	30
Eleven	Randolph	NE	×
Eli	Jackson	NE	×
Elgin	Jackson	NE	15
Elixir	Boone	NW	50
Elizabeth	Fulton	N	×
Elkhorn	Benton	NW	32
● Elkins	Washington	NW	×
Eller	Baxter	N	13
Ellsworth	Logan	W	10
Elm	Clark	SW	×
● Elmo	Crittenden	E	25
Elmo	Independence	N	65
Elmore	Hot Spring	SW	×
Elmot	Mississippi	NE	20
Elm Springs	Washing'n	NW	150
Elm Store	Randolph	NE	50
Elmwood	Boone	NW	50
Elon	Ashley	SE	77
El Paso	White	C	300
Emmet	Nevada	SW	150
Enders	Faulkner	C	20
● England	Lonoke	C	13
Engle	Izard	N	×
● English	Jefferson	C	325
Enola	Faulkner	C	50
● Ensign	Pulaski	C	×
Enterprise	Sebastian	W	65
Eola	Fulton	N	×
Era	Miller	SW	×
Erin	Grant	C	×
Eros	Marion	N	60
Esau	Perry	C	65
Esculapia	Benton	NW	×
Ethel	Arkansas	E	×
Etna	Franklin	NW	×
● Etta	Hot Spring	C	×
Eubank's Mills	Johnson	NW	25
Euclid	Howard	SW	×
Eugene	Fulton	N	×
Eunice	Hot Spring	C	×
● Eureka	Calhoun	S	×
● Eureka Springs	Bent'n	NW	×
● Eureka Springs	Carroll	NW	3,550
Eva	White	C	×
● Evans	Ouachita	S	×
Evansville	Washington	NW	250
Evening Shade	Sharp	N	400
Evergreen	Washington	NW	×
Ewing	Grant	C	×
Excelsior	Sebastian	W	100
Eye	Calhoun	S	×
Fagi	Phillips	E	×
● Fairfield	Jefferson	C	25
Fair Hill	Yell	W	41
Fairmount	Prairie	C	10
Fairplay	Saline	C	32
Fairview	Dallas	S	180
● Faith	Jefferson	C	97
● Fakes	Woodruff	E	×
Falcon	Nevada	SW	156
Fallsville	Newton	NW	10
Fancher	Madison	NW	10
Fancy Hill	Montgomery	W	45
Farmer	Scott	W	12
Farmington	Washington	NW	150
Farribaville	Sevier	SW	97
Faulkner Gap	Faulkner	C	25
Fay	Hempstead	SW	30
● Fayette Junction	Was'n	NW	×
● Fayetteville	Was'n	NW	2,949
Featherston	Mississippi	NE	×
Felix	Washington	NW	15
● Felton	Lee	E	×
Fenter	Grant	C	×
Ferguson's Mill	Yell	W	×
Fern	Franklin	NW	×
Finch	Greene	NE	60
● Finn	Ouachita	S	×
● Fisher	Poinsett	NE	50
Fisherville	Poinsett	NE	83
● Fitzgerald	Jackson	NE	17
Fitzpatrick	Lee	E	×
Flat	Logan	W	×
Flat Bayou	Jefferson	C	92
Fletcher	Pulaski	C	×
Flippin	Marion	N	20
Flora	Fulton	N	35
Floral	Independence	N	26
Florence	Drew	SE	50
Flowery	Franklin	NW	15
Floyd	White	C	25
Fonville	Mississippi	NE	13
Ford	Jackson	NE	×
● Fordyce	Dallas	S	1,300
● Forrest City	St. Fran.	E	1,500
Fort Douglas	Johnson	NW	40
Fort Logan	Howard	SW	×
● Fort Smith	Sebastian	W	11,291
Fort Smith Crossing	P'ka	C	×
Fort Smith Junction	Seb'n	W	×
Fortune	Lee	E	82
Forum	Madison	NW	×
Fouke	Miller	N	×
Fountain Hill	Ashley	SE	50
Fourche	Pulaski	C	×
Fourche Dam	Pulaski	C	×
Fort Logan	Howard	SW	×
Francis	Boone	NW	10
Franklin	Izard	N	165
Fredonia	Prairie	C	125
Freeman	Pope	NW	26
Frenchman's Bayou	Miss	NE	130
French Port	Ouachita	S	13
Fresco	Ouachita	S	×
Friendship	Hot Spring	C	×
Friley's Creek	Madison	NW	×
Frisco Junction	Cr'f'rd	NW	×
● Frisco	Crawford	NW	50
Frog Valley	Crawford	NW	×

Towns.	Counties.	Index.	Pop.
Frost	Miller	SW	×
Fuller	Scott	W	25
● Fulton	Hempstead	SW	300
Gaines Landing	Chicot	SE	20
● Gainsville	Greene	NE	300
Galena	Howard	SW	30
● Galla	Pope	NW	97
Gallatin	Benton	NW	×
● Galloway	Pulaski	C	100
Game Hill	Franklin	NW	×
Gammiel	Franklin	NW	20
● Garfield	Benton	NW	×
Garfield	Conway	C	100
● Garland	Miller	SW	450
● Garland City	Miller	SW	97
Garlandville	Hempstead	SW	83
● Garner	White	C	13
Garnett	Lincoln	SE	50
Garrelson's Landing	Jeff.	C	75
● Garvey	Crittenden	E	35
● Gaskins	Carroll	NW	×
Gassville	Baxter	N	100
Gaston's Mill	Montgomery	W	×
Gate	Scott	W	×
● Gatlin	Crawford	NW	×
● Gavin	Crittenden	E	×
Geeseville	Pope	NW	×
● Genoa	Miller	SW	260
● Gentry	Greene	NE	×
Gentry	Pike	SW	×
George's Creek	Marion	N	50
Georgetown	Pope	NW	122
Georgia	Pike	SW	×
● Germantown	Conway	C	×
Gibbons Landing	Faulkner	C	×
Gid	Izard	N	×
● Gifford	Hot Spring	C	30
● Gilkeson	Craighead	NE	25
Gilkey	Yell	W	70
Gillen's Landing	Phillips	E	×
● Gilmore	Crittenden	E	13
Gin	Cleburne	N	×
Gipson	Scott	W	50
Gladstone	Garland	C	×
Glasgow	LaFayette	SW	×
Glass Village	Conway	C	×
Glenco	Searcy	N	×
Glendale	Lincoln	SE	22
Glen Low	Desha	SE	×
Glenville	Nevada	SW	100
● Gold Creek	Faulkner	C	×
Golden City	Logan	W	×
Golden Lake	Mississippi	NE	50
Golden Mill	Miller	SW	×
● Goldman	Arkansas	E	150
Goodbar	Lonoke	C	×
Good Hope	Faulkner	C	×
Goodlett	Hempstead	SW	×
Good Luck	Desha	SE	×
● Goodwin	St. Francis	E	100
Goshen	Washington	NW	100
Gottra	Crawford	NW	×
Grace	Johnson	NW	38
● Grace	Jefferson	C	×
Graddy Landing	Desha	SE	32
● Grady	Lincoln	SE	20
Graham	Independence	N	100
Grandee	Crittenden	E	×
● Grand Glaise	Jackson	NE	50
Grand Lake	Chicot	SE	55
Grand Lake	Lee	E	×
Grange	Sharp	N	25
Grangeville	Izard	N	×
Grant	Madison	NW	20
Grapevine	Grant	C	700
Graphic	Crawford	NW	100
Gravelly Hill	Yell	W	300
Gravel Ridge	Bradley	S	18
● Grays	Woodruff	E	75
Grayson	Crittenden	E	65
Graywood	Cleveland	S	26
Greasy Valley	Van Buren	N	×
Greeley	Jefferson	C	40
Greenback	Jefferson	C	75
Greenbrier	Faulkner	C	200
● Greenfield	Poinsett	NE	195
● Greenfield	Monroe	E	×
Green Forest	Carroll	NW	100
Green Grove	Faulkner	C	×
● Greenland	Washington	NW	×
Green Mount	Lincoln	SE	×
Green Ridge	Scott	W	20
Greenborough	Craighead	NE	96
Greenville	Washington	NW	×
● Greenway	Clay	NE	300
● Greenwood	Sebastian	W	500
Greer	Jefferson	C	35
Gregory	Woodruff	E	×
Griffin	Clay	NE	×
Grove	Drew	SE	×
Groveland	Lonoke	C	13
Grubbs	Jackson	NE	×
Gubertown	Craighead	NE	32
● Guernsey	Hempstead	SW	26
Gum Log	Pope	NW	46
Gum Pond	Arkansas	E	×
● Gum Springs	Clark	SW	×
Gum Springs	Cleveland	S	130
● Gurdon	Clark	SW	1,0 0
Guy	Faulkner	C	×
● Hackett	Sebastian	W	500
Hackler	Crittenden	E	65
Hagarville	Johnson	NW	25
Hagler	Arkansas	E	×
Hale	Crawford	NW	×
Haleside	Lee	E	×
● Halley	Desha	SE	13
● Halliday	Greene	NE	32
Halstead	Pulaski	C	70
Halstedville	Phillips	E	×
Hamburgh	Ashley	SE	800
Hamilton	Lonoke	C	20
Hamlet	Faulkner	C	10
● Hamlin	Cross	E	×
Hammonsville	White	C	32
Hampton	Calhoun	S	200
● Handy Ran	Phillips	E	×
Hanks	Van Buren	N	32
Hannaberry	Arkansas	E	32
Harbour	Calhoun	S	20
Hantages	Clark	SW	×
● Hardy	Sharp	N	50
● Harlow	Calhoun	S	35
Harman's Gap	Cleburne	N	×
Harmony	Johnson	NW	5
Harold	Montgomery	W	77
Haroldton	Crawford	NW	25
● Harris	Washington	W	10
● Harrisburgh	P'ns'tt	NE	800
Harrison	Boone	NW	1,476
Hartford	Sebastian	W	200
Hartley	Polk	W	32
● Hartman	Johnson	NW	200
Harwood Island	Chicot	SE	50
● Hatchie Coon	Poinsett	NE	×
Hattieville	Conway	C	20
Hatton	Polk	W	20
Havana	Randolph	NE	×
● Haynes	Lee	E	200
Hazel Grove	Independence	N	15
Hazel Valley	Wash'gton	NW	75
● Hazen	Prairie	C	300
Hearn	Clark	SW	20
Heber	Cleburne	N	500
Hebron	Clark	SW	×
Heckatoo	Lincoln	SE	175
Hector	Pope	NW	×
● Helena	Phillips	E	5,225
Heith	Madison	NW	32
Hemp Lake	Ashly	SE	×
● Hempstead	Hempstead	SW	×
Henderson	Baxter	N	15
Henderson	Woodruff	E	×
Henrico	Desha	SE	65
● Hensley	Saline	C	100
Hermitage	Bradley	S	×
Herndon	Greene	NE	25
Hickman	Mississippi	NE	×

Towns	Counties	Index	Pop.
Hickman's Bend	Miss'ppi	NE	260
Hickory Plains	Prairie	C	30
● Hickory Ridge	Cross	E	×
Hickory Ridge	Phillips	E	×
Hickory Station	M'tg'm'y	W	97
Hickory Valley	Indep'd'ce	N	30
● Hicks	St. Francis	E	×
Hicksville	Phillips	E	20
Hico	Benton	NW	50
● Higginson	White	C	15
Highland	Sharp	N	83
Hight	Franklin	NW	25
Hillochee	Washington	NW	×
Hillsborough	Union	S	120
Hillton	Sharp	N	19
Hill top	Boone	NW	32
Hillville	Chicot	SE	30
Hindsville	Madison	NW	200
Hiram	Cleburne	N	150
● Hix	Phillips	E	×
Hobart	Logan	W	77
Hockers	Jefferson	C	26
Holla Bend	Pope	NW	×
Holland	Faulkner	C	10
● Holland	Lonoke	C	×
Hollis	Perry	C	32
Holwell	Monroe	E	×
Holly Branch	Bradley	S	×
● Holly Grove	Monroe	E	300
Holly Springs	Dallas	S	200
Hollywood	Clark	SW	150
● Homan	Miller	SW	32
Homerville	Nevada	SW	20
● Hood	Washington	NW	130
● Hope	Hempstead	SW	2,500
Hopedale	Desha	SE	10
● Hopefield	Crittenden	E	195
Hopeville	Calhoun	S	×
Hopper	Montgomery	W	20
Hopper Creek	Yell	W	×
Horsehead	Columbia	SW	35
Horsehead	Johnson	NW	×
Hortense	Franklin	NW	×
● Hot Springs	Garland	C	8,073
Hottentot	Carroll	NW	×
Houseville	Faulkner	C	×
Houston	Perry	C	13
Howard	Conway	C	×
Howard	Faulkner	C	×
● Howell	Woodruff	E	50
● Hoxie	Lawrence	NE	100
Hubbard	Washington	NW	10
Huddleston	Pike	SW	×
Hudson	Ouachita	S	×
Hudspeth	Chicot	SE	×
Huey	Pike	SW	×
Hughes	Crittenden	E	25
● Hulburt	Crittenden	E	×
● Hume	Phillips	E	×
● Humphrey	Jefferson	C	50
Hunt	Johnson	NW	12
● Hunter	Woodruff	E	32
● Huntington	Sebastian	W	×
Huntsville	Madison	NW	80
Hurricane	Saline	C	20
Hurricane Hill	LaFayette	SW	×
● Hutchings	Clay	NE	×
● Hyde Park	Phillips	E	18
● Hydrick	Cross	E	10
Hynum	Arkansas	E	130
Ico	Grant	C	15
Idell	Logan	W	×
● Imboden	Lawrence	NE	75
Independence	Baxter	N	×
Indin	Newton	NW	×
Indian Bay	Monroe	E	200
Indian Creek	Carroll	NW	50
Ingalls	Bradley	S	×
Ingram	Randolph	NE	25
Ink	Polk	W	×
Ipava	Sebastian	W	10
Ironton	Pulaski	C	×
● Irwin	Jackson	NE	×
Isabella	Pope	NW	×
Island	Sebastian	W	×
Iuka	Izard	N	40
Ivanhoe	Searcy	N	15
Ivesville	Pulaski	C	32
Irvington	Howard	SW	×
Ivy	Dallas	S	20
Jackson	Randolph	NE	×
Jacksonburgh	Carroll	NW	50
● Jacksonport	Jackson	NE	300
● Jacksonville	Pulaski	C	75
● James	Independence	N	×
● James Mill	Crittenden	E	×
Jamestown	Grant	C	×
Jamestown	Independence	N	100
Jane's Store	Randolph	NE	×
Jasper	Newton	NW	300
● Jefferson	Jefferson	C	60
● Jefferson Springs	Jefferson	C	×
Jenkin's Ferry	Grant	C	×
Jennings's Falls	Yell	W	×
● Jenny Lind	Sebastian	W	×
● Jenson	Sebastian	W	65
● Jericho	Crittenden	E	260
Jersey	Bradley	S	82
Jerusalem	Conway	C	×
Jessieville	Garland	C	×
Jewell	Benton	NW	×
Joan	Clark	SW	32
● Johnson	Washington	NW	10
● Johnson	Craighead	NE	×
● Johnsons	Washington	NW	×
● Johnsons	Woodruff	E	×
Johnsville	Bradley	S	100
● Jones	Greene	NE	×
● Jonesborough	Cr'g'h'd	NE	2,500
Jones Landing	Crittenden	E	97
Jones Mill	LaFayette	SW	×
● Jones Island	Monroe	E	×
Jordanbrook	Sevier	SW	32
Joslyn	Clark	SW	×
Judea	Madison	NW	×
● Judsonia	White	C	800
Julions	Crittenden	E	25
● Junction	Crittenden	E	×
● Junction	Monroe	E	×
Junet	Grant	C	18
Kearney	Jefferson	C	×
● Kedron	Cleveland	S	30
● Keevil	Monroe	E	2
Keller	Little River	SW	×
Kellogg	Pulaski	C	×
Kelt	Grant	C	×
Kendall	Faulkner	C	32
● Kensett	White	C	100
Kenyon	Jackson	NE	40
Kenzie	Yell	W	32
Keo	Lonoke	C	×
● Kern	Clark	SW	×
● Kerr's	Lonoke	C	97
Key	Benton	NW	10
Keysville	Phillips	E	40
Kenderbrook	Cleburne	N	50
● Kingsland	Cleveland	S	394
King's Mills	Sharp	N	15
Kingston	Madison	NW	50
Kingsville	Randolph	NE	×
Kirby	Pike	SW	18
Kirk	Saline	C	×
Kirtley	Carroll	NW	×
● Knobel	Clay	NE	10
Knowlton	Desha	SE	×
Knowlton's Landing	D'sha	SE	15
● Knoxville	Johnson	NW	200
● Kokomo	Hot Spring	C	×
● Krumms	Woodruff	E	×
● Kutler	Saline	C	×
La Anguille	Cross	E	×
La Belle	Saline	C	×
Lacey	Drew	SE	100
Lackland	Nevada	SW	×
Laconia	Desha	SE	150
La Crosse	Izard	N	125
Lafave	Scott	W	×
● La Grange	Lee	E	200
Lake City	Craighead	NE	40
● Lake Dick	Jefferson	C	×
Lake Farm	Jefferson	C	×
Lakeport	Chicot	SE	16
● Lakes	Crittenden	E	×
Lake Village	Chicot	SE	100
● Lamar	Johnson	NW	500
Lamartine	Columbia	SW	47
Lamont	Union	S	×
Lamberton	Monroe	E	10
● Lambertson	White	C	×
Lambethville	Crittenden	E	10
Lanark	Bradley	S	65
● Lancaster	Crawford	NW	10
Laneburgh	Nevada	SW	18
Langeal	Cross	E	×
Langley	Pike	SW	20
Laplie	Union	S	20
Larissa	Lonoke	C	×
Larue	Benton	NW	15
Latham	Van Buren	N	×
● Latour	Phillips	E	83
Lauratown	Lawrence	NE	×
Laurel	Pope	NW	×
Lavaca	Sebastian	W	15
● Lawrence	Hot Spring	C	×
Lawrenceville	Monroe	E	×
Layton	Jackson	NE	13
Lead Hill	Boone	NW	200
Leander	Jefferson	C	×
● Lear	Desha	SE	×
Leard	Clark	SW	15
Lebanon	Searcy	N	×
Lebanon	Sevier	SW	×
Lebanon	Johnson	NW	5
Lecont	Pulaski	C	×
Lecroy	Hot Spring	C	×
Lee	Lee	E	32
Lee's Creek	Crawford	NW	100
Lee's Landing	La Fayette	SW	32
Lehi	Cleveland	S	195
Leurie	Sevier	SW	×
Leon	Franklin	NW	65
Leonardsville	Crawford	NW	×
Leopold	Crittenden	E	×
Leslie	Searcy	N	×
Leslie Centre	Arkansas	E	×
● Lester	Ouachita	S	20
Leverney	Montgomery	W	×
Levesque	Cross	E	×
● Lewisville	LaFayette	SW	300
● Lexa	Phillips	E	20
Lexington	Van Buren	N	×
Liberty	Ouachita	S	15
Liberty Springs	Van Buren	N	32
Lick Mountain	Conway	C	60
Liddesdale	Columbia	SW	19
Lightle	Monroe	E	×
● Lilley	Ouachita	S	15
● Lillie	Crawford	NW	×
Lima	Randolph	NE	78
Limestone Valley	N'wt'n	NW	×
Lincoln's Mills	Benton	NW	×
Lincoln	Washington	NW	10
Linder	Faulkner	C	130
Lindon	Pike	SW	×
● Lindsay	Lawrence	NE	×
Lindseyville	Randolph	NE	32
Linsley's Landing	Miss'pi	NE	32
Linwood	Lawrence	NE	100
Linwood	Arkansas	E	×
● Linwood	Jefferson	C	×
● Lipman	Jackson	NE	×
Lisbon	Union	S	35
● Little Bay	Calhoun	S	13
Little Fouche	Pulaski	C	×
Little Red	White	C	25
Little River	Little River	SW	98
● LITTLE ROCK	P'l'ki	C	25,133
Little Spring	Madison	NW	19
Little Star	Carroll	NW	×
Lively	Hempstead	SW	15
Livingston	Stone	N	×
Lochluvar	La Fayette	SW	×
Lockesburgh	Sevier	SW	350
Locust Bayou	Calhoun	S	15
Locust Cottage	Jefferson	C	40
Lodi	Pike	SW	×
Logan	Benton	NW	25
Lollie	Faulkner	C	×
● London	Pope	NW	150
Lonelm	Franklin	NW	40
Lone Grove	Woodruff	E	×
Lone Rock	Baxter	N	100
Long Creek	Perry	C	×
Long Point	Arkansas	E	13
Long Ridge	Logan	W	46
Long View	Ashley	SE	25
Lono	Hot Springs	C	100
● Lonoke	Lonoke	C	1,400
Lorado	Greene	NE	32
● Lost Swamp	St. Francis	E	×
Louis	Columbia	SW	×
Loulyma	Greene	NE	×
Love	Montgomery	W	×
Loveland	Cross	E	×
Lowe	Jackson	NE	×
● Lowell	Benton	NW	50
Lowry	Boone	NW	×
Loyal	Sharp	N	25
Loyal Hill	Clay	NE	×
Lucky	Montgomery	W	×
Ludwig	Johnson	NW	×
Lufra	Ouachita	S	13
Luna Landing	Chicot	SE	75
Lunenburgh	Izard	N	×
Lunet	Ouachita	S	×
Lutherville	Johnson	NW	150
Lynn	Miller	SW	×
Lynnville	Hempstead	SW	×
● McAlmont	Pulaski	C	30
McBee Landing	Marion	N	15
● McCain	Clay	NE	×
● McCoy	Cleveland	S	×
● McCreanor's	Lonoke	C	×
● McCreary	Jackson	NE	×
● McCrory	Woodruff	E	×
● McDaniels	St. Francis	E	×
● McDonald	Jackson	NE	×
McGavock	Mississippi	NE	10
● McGehee	Chicot	SE	15
McKinney	Cleveland	S	45
McKinney	Montgomery	W	25
McLain	Clark	SW	32
McLaughlin	Crittenden	E	×
McNeely's Ridge	Clark	SW	×
● McNeill	Columbia	SW	300
McPhearson	Baxter	N	×
McRae	Sevier	SW	×
McRae	White	C	×
● Mabelvale	Pulaski	C	65
Macedonia	Columbia	SW	10
Macey	Craighead	NE	97
Mackville	Cleveland	S	×
● Macon	Jefferson	C	30
Madding	Jefferson	C	65
Maddry	Hot Spring	C	26
● Madison	St. Francis	E	100
Magazine	Logan	W	300
Magnet	Hot Spring	C	×
● Magnolia	Columbia	SW	1,650
Maguire's Store	W'sh'g'n	NW	120
● Malvern	Hot Spring	C	2,000
● Mammoth Spring	F'lt'n	N	1,000
Manchester	Clark	SW	30
● Mandeville	Miller	SW	×
Manfred	Montgomery	W	82
● Mangin	Ashley	E	×
Mangums	Craighead	NE	×
Mankins	Washington	NW	40
● Mansfield	Sebastian	W	390
Mantee	Madison	NW	×
Maple	Carroll	NW	×
Marble	Madison	NW	25
Marcella	Stone	N	20
Marche	Pulaski	C	82
● Marianna	Lee	E	1,200
● Marion	Crittenden	E	200
● Marked Tree	Poinsett	NE	×
● Marmaduke	Greene	NE	100
Marshall	Searcy	N	250
Marshall Prairie	N'wt'n	NW	26
Mars Hill	La Fayette	SW	25
Martin Junction	Woodruff	E	×
Martin's Creek	Sharp	N	25
Martinville	Faulkner	C	125
● Marvell	Phillips	E	150
Marvinville	Yell	W	75
Mason	Washington	NW	×
Masona	Chicot	SE	13
Mason Valley	Benton	NW	30
Massard	Sebastian	W	19
Maumelle	Pulaski	C	×
Maxville	Sharp	N	×
May	Garland	C	65
Mayberry	Montgomery	W	×
Mayflower	Faulkner	C	50
Maynard	Randolph	NE	25
Maysville	Benton	NW	100
Mazarn	Montgomery	W	18
● Mead	St. Francis	E	×
Mebaneville	Cross	E	19
● Medford	Desha	SE	25
Melbourne	Izard	N	400
Melson	Johnson	NW	35
Melton	Lincoln	SE	×
● Menifee	Conway	C	32
Mentor	Arkansas	E	×
● Meredith	Woodruff	E	165
● Meyer	Pulaski	C	×
● Michner	Greene	NE	×
Middlebrook	Randolph	NE	100
Middle Settlement	Van B'r'n	N	13
Midway	Drew	SE	21
Midway	Hot Spring	C	×
● Midway	Monroe	E	×
Milan	Yell	W	10
Mill Brook	St. Francis	E	77
● Mill Creek	Pope	NW	×
● Millers	Cleveland	S	×
● Millers	Pulaski	C	×
Millikin	Little River	SW	×
Milltown	Sebastian	W	13
Millville	Ouachita	S	26
Millwood	Little River	SW	×
● Milner	Columbia	SW	38
Milo	Ashley	SE	18
Milor	Sebastian	W	×
Mine Creek	Howard	SW	×
Mineral	Pulaski	E	13
Mineral Springs	Howard	SW	560
Minneola	Little River	SW	58
● Minturn	Lawrence	NE	40
Mitchell	Fulton	N	25
● Moark	Clay	NE	40
Modoc	Phillips	E	83
Moffit	Washington	NW	×
Monarch	Marion	N	15
Money	Logan	W	×
Monroe	Monroe	E	×
Montana	Johnson	NW	19
● Monticello	Drew	SE	1,500
Montongo	Drew	SE	150
● Montreal	Sebastian	W	×
Montrose	Sebastian	W	×
Mousville	Bradley	S	×
Moore	Faulkner	C	26
● Moorfield	Independence	N	30
Moore's Mills	Wash'n	NW	65
Moreland	Pope	NW	78
Morganton	Van Buren	N	×
Moro	Lee	E	100
Moro Bay	Bradley	S	150
Morrell	Ashley	SE	25
● Morrilton	Conway	C	1,550
Morris	Arkansas	E	×
Morris	Craighead	NE	×
Morrison Bluff	Logan	W	200
Morrow	Washington	NW	10
● Morton	Woodruff	E	×
Morton City	Franklin	NW	×
Mossville	Newton	NW	×
● Motz	Miller	SW	20
Moulton	Columbia	SW	15
Mound City	Crittenden	E	25
Mount Adams	Arkansas	E	50
● Mountainburgh	Cr'f'd	NW	60
Mountain Fork	Polk	W	20
Mountain Glen	Garland	C	15
Mountain Home	Bax'r	N	500
Mountain Mid	Madison	NW	×
● Mountain Springs	B'ne	NW	×
Mountain Top	Franklin	NW	×
Mountain Valley	Garland	C	25
Mountain View	Stone	N	500
Mount Elba	Cleveland	S	×
Mount Etna	Independence	N	×
Mount Hayes	Wash'n	NW	×
Mount Hersey	Newton	NW	20
Mount Holly	Union	S	250
Mount Ida	Montgomery	W	125
Mount Judea	Newton	NW	20
Mount Levi	Johnson	NW	82
Mount Moriah	Nevada	SW	×
Mount Nebo	Yell	W	×
Mount Olive	Izard	N	10
Mount Parthenon	Newt'n	NW	40
Mount Pisgah	White	C	25
Mounts	Franklin	NW	×
Mount Vernon	Faulkner	C	200
Mount Saint Francis River	Phillips	E	325
Muddy Fork	Howard	SW	32
● Mulberry	Franklin	NW	500
Mundell	Carroll	NW	10
Murfreesborough	Pike	SW	144
Murilla	Van Buren	N	13
Murray	Newton	NW	390
● Murta	Lawrence	NE	×
Myatt	Fulton	N	10
● Myers	Ouachita	S	×
Myers	Garland	C	×
Myer's Landing	Sebastian	W	×
Myrtle	Boone	NW	×
Nalls	Columbia	SW	×
Nashes	Miller	SW	×
● Nashville	Howard	SW	950
Nathan	Pike	SW	18
Natick	Jefferson	C	×
National	Logan	W	300
Natural Dam	Crawford	NW	15
Natural Steps	Pulaski	C	×
Neal	Sebastian	W	32
Nebo	Benton	NW	150
Nebraska	Scott	W	78
Neelly	Yell	W	10
Negro Hill	White	C	83
Nellie	Ashley	SE	×
Nelson	Drew	SE	×
Netta Boc	Sevier	SW	×
● Nettleton	Craighead	NE	50
● Newark	Independence	N	150
Newburgh	Izard	N	150
New Castle	St. Francis	E	13
New Como	White	C	×
New Edinburgh	Cleveland	S	300
● New Gascony	Jefferson	C	300
New Hope	Izard	N	5
New Hope	Pike	SW	150
New Lewisville	LaF'y'tte	NW	×
New London	Union	S	50
New Market	Sebastian	W	×
New Moon	Howard	SW	×
● Newport	Jackson	NE	2,000
New Port Landing	Ou'ch'ta	S	12
New Troy	Polk	W	×
Nichols	Polk	W	×
● Niemeyer	Pulaski	C	×
Nimrod	Perry	C	×
Nix	Dallas	S	×
Noah	Newton	NW	×
● Noble's Lake	Jefferson	C	75
Nodena	Mississippi	NE	40
Noland	Randolph	NE	32
● Nolton	Cross	E	65
Norman	Calhoun	S	×
Normandy	Ashley	SE	×
North Creek	Phillips	E	20
North Fork	Baxter	N	15
North Point	Pulaski	C	25
Northwood	Pope	NW	×
Norwoodville	Sevier	SW	60
Noble	Jefferson	C	32
Nona	Saline	C	66
Nyro	Saline	C	×
Oak Bluff	Clay	NE	196
Oakdale	Monroe	E	×
Oak Flat	Van Buren	N	×
Oak Forest	Lee	E	40
Oak Grove	Carroll	NW	30
● Oak Grove	Desha	SE	×
Oak Hill	Carroll	NW	83
Oakland	Arkansas	E	65
Oakland	Marion	N	20
Oakley	Arkansas	E	×
Oakville	Jefferson	C	×
Oakwood	Drew	SE	×
Oark	Johnson	NW	12
● O'Bear	Poinsett	NE	×
Obin	Grant	C	13
Oden	Montgomery	W	50
Oil Trough	Independence	N	50
Okay	Grant	C	26
● O'Kean	Randolph	NE	50
Okolona	Clark	SW	500
Ola	Yell	W	100
Oldham	Crittenden	E	65
Old Hickory	Conway	C	107
Old Town	Phillips	E	×
Olena	Arkansas	E	×
Olio	Scott	W	10
Olive Hill	Saline	C	×
Oliver's Landing	Phillips	E	13
Olmsted	Pulaski	C	×
● Olyphant	Jackson	NE	10
Oma	Hot Spring	C	15
Omaha	Boone	NW	40
Omega	Carroll	NW	×
Omega	Yell	W	×
Onset	Marion	N	57
Onyx	Yell	W	32
Ophir	Montgomery	W	×
Oppelo	Conway	C	50
Opposition	Lawrence	NE	100
Ops	Hot Spring	C	×
Optimus	Stone	N	×
Oregon	Boone	NW	32
Orion	Grant	C	260
Orlando	Cleveland	S	40
Osage	Carroll	NW	100
Osage Mills	Benton	NW	75
Osceola	Mississippi	NE	400
Otto	Faulkner	C	10
Overt	White	C	×
Owensville	Saline	C	10
Owlet	Prairie	C	×
Oxford	Izard	N	100
● Ozan	Hempstead	SW	135
● Ozark	Franklin	NW	863
Ozone	Johnson	NW	15
Pacific Landing	Crit'd'n	E	×
Pactolus	Benton	NW	15
Pageville	Grant	C	×
● Palarm	Faulkner	C	130
Palatka	Clay	NE	×
Palestine	Columbia	SW	×
● Palestine	St. Francis	E	100
● Palmer	Monroe	E	45
Palmyra	Lincoln	SE	30
Pangburn	White	C	32
Panola	Lonoke	C	×
Patsy	Cleveland	S	×
Paraclifta	Sevier	SW	44
Paradise	Drew	SE	×
Paradise	Prairie	C	×
● Paragould	Greene	NE	2,500
● Perham	Arkansas	E	×
Paris	Logan	W	800
Parker's Store	Pulaski	C	×
● Parkin	Cross	E	×
Park Place	Lee	E	15
Parks	Scott	W	49
● Parkdale	Ashley	E	300
Parn	Benton	NW	×
Parsonville	Lawrence	NE	×
● Paroquet	Independence	N	65
● Purmly	Greene	NE	×
Pastoria	Jefferson	C	75
Pates	Howard	SW	15
Patrick	Madison	NW	30
Patsie	Logan	W	×
Patterson's Bluff	Logan	W	75
Pauline	Franklin	NW	30
Paxson	White	C	30
● Payer	Arkansas	E	32
Peace	White	C	×
● Peach Orchard	Clay	NE	60
Pea Ridge	Benton	NW	50
Pear	Pope	NW	×
Pearson	Cleburne	N	×
Pecan Point	Mississippi	NE	100
Pedlo	Boone	NW	×
Peel	Marion	N	20
Pendleton	Desha	SE	25
Peoria	Sebastian	W	57
● Perkins	Poinsett	NE	×
Perryville	Perry	C	500
Peru	Randolph	NE	40
Peters	Lee	E	×
Petersburgh	Ashley	SE	14
Petit Jean	Yell	W	×
Petteys	Mississippi	NE	×
Pettigrew Mills	Benton	NW	65
Pettus	Lonoke	C	46
Petty	Sevier	SW	32
Peytonsville	Little River	SW	25
Phelps	Jackson	NE	×
Phillips Bayou	Lee	E	100
Picayune	Howard	SW	60
Pickler	Columbia	SW	15
● Piggott	Clay	NE	100
● Pillow	Phillips	E	85
Pilot Knob	Polk	W	×
Pinchback's Mills	Cleveland	S	×
Pinckney	Crittenden	E	10
● Pine Bluff	Jefferson	C	9,952
Pinecastle	Bradley	S	×
● Pine City	Monroe	E	12
Pine Grove	Dallas	S	42
Pine Hill	Ashley	SE	57
Pineland	Pike	SW	13
Pineville	Izard	N	100
Piney	Pope	NW	×
Piney	Carroll	NW	83
Piney	Johnson	NW	260
Piney Grove	Jefferson	C	×
Pinnacle Springs	Faulkner	C	25
● Pitkin	Washington	NW	35
Pittman	Clay	NE	125
Pittsburgh	Johnson	NW	×
Plantersville	Drew	SE	50
● Plants	White	C	×
Plata	Montgomery	W	×
Pleasant	Boone	NW	97
Pleasant Hill	Franklin	NW	108
Pleasant Plains	Ind'p'ce	N	50
Pleasant Prairie	Prairie	C	×
Pleasant Ridge	Boone	NW	10
Plum Bayou	Jefferson	C	200
● Plummerville	Conway	C	400
Plymouth	Franklin	NW	×
Pocahontas	Randolph	NE	700
Poe	Cross	E	×
Poe	Grant	C	25
Poindexter	Crittenden	E	13
● Poindexter	Monroe	E	×
Point Cedar	Hot Spring	C	45
Point Peter	Searcy	N	20
Point Pleasant	Ashley	SE	×
Point Remove	Conway	C	×
Polk Bayou	Sharp	N	25
Polo	Carroll	NW	60
Pollard	Clay	NE	32
Pontiac	Polk	W	×
● Poping	Franklin	NW	×
● Poplar Grove	Phillips	E	390
Porter	Crawford	NW	130
● Portia	Lawrence	NE	500
● Portland	Ashley	SE	480
Post Oak	Calhoun	S	×
Potash Sulphur	Garland	C	13
Poteau	Scott	W	195
Potter	Polk	W	25
● Pott's Station	Pope	NW	100
Poughkeepsie	Sharp	N	19
Powell	Marion	N	50
● Powell	Craighead	NE	×
Powers	Johnson	NW	×
Powhatan	Lawrence	NE	300
Poynter	Desha	SE	×
Prairie	Drew	SE	×
● Prairie Cen.	Prairie	C	13
Prairie Grove	Wash'n	NW	450
Prairie Landing	Desha	SE	×
Prairie View	Logan	W	150
Prairieville	Arkansas	E	65
Prattsville	Grant	C	25
● Prescott	Nevada	SW	2,000
Preston's Bluff	Arkansas	E	×
● Preston	Faulkner	C	50
Princeton	Dallas	S	250
Providence	Searcy	N	×
Puckett	Benton	NW	32
Pyleville	Marion	N	×
● Quigley	St. Francis	E	×
Quincy	Newton	NW	40
Quillman	Cleburne	N	350
Quitt	Polk	W	32
Racine	Arkansas	E	300
Rainey	Jefferson	C	33
Rally Hill	Boone	NW	100
Ramsey	Carroll	NW	×
Ramsey	Dallas	S	13
Ranch	Montgomery	W	×
Randall	Cleveland	S	10
Ranger	Yell	W	×
Ransom	Polk	W	32
● Ravenden	Lawrence	NE	150
Ravenden Spr'g	R'nd'lph	NE	195
Rawlison	St. Francis	E	×
● Rawsey	Arkansas	E	×
Raymond	Monroe	E	×
● Rector	Clay	NE	500
● Red Bluff	Jefferson	C	75
Redemption	Perry	C	×
● Redfield	Jefferson	C	200
Red Fork	Desha	SE	50
Red Land	Pike	SW	26
Redmond	Ouachita	S	×
Red Rock	Newton	NW	20
Red Store	Phillips	E	6
Reeder	Ouachita	S	40
Reed's Creek	Sharp	N	50
Reed's Landing	Pulaski	C	105
● Reedville	Desha	SE	10
Revere L'd'g	Crittenden	E	57
Reform	Saline	C	×
Relf's Bluff	Lincoln	SE	20
Remmel	Jackson	NE	×
Revilee	Logan	W	13
Reyburn	Saline	C	13
Reyno	Randolph	NE	100
Rhea's Mills	Wash'n	NW	15
Rhode	Polk	W	19
Riceville	Crittenden	E	32
● Richardson	Jefferson	C	×
Richland	Columbia	SW	×
Richmond	Little River	SW	230
Rich Mountain	Polk	W	×
Ridge	Craighead	NE	×
Riley	Yell	W	40
Ringville	Lee	E	65
● Rio Vista	White	C	130
Ripley	Ashley	SE	15
● Rison	Cleveland	S	400
● Riverside	Woodruff	E	150
Rives	Drew	SE	35
Roberts	Miller	SW	×
Robinson	Benton	NW	50
● Rob Roy	Jefferson	C	150
Rock Creek	Pike	SW	110
Rockford	Izard	N	×
Rockhouse	Madison	NW	10
Rock Spring	Union	S	×
Rocky	Polk	W	15
Rocky Comfort	Little Riv.	SW	250
● Roe	Monroe	E	10
● Rogers	Benton	NW	1,500
Roland	Pulaski	C	10
Roller's Bluff	Benton	NW	×
Romance	White	C	25
Rome	Clark	SW	57
Rondo	Conway	C	×
Rondo	Miller	SW	×
Roots	Monroe	E	×
Rosadale	Howard	SW	41
Rosdale	Franklin	N. W.	×
Roscoe	Boone	N. W.	32
Rosebud	White	C	400
Rosedale	Pulaski	C	×
Rose Hill	Ouachita	S	×
Roseville	Logan	W	150
Rosie	Independence	N	×
Ross Creek	Scott	W	×
● Rosser	Woodruff	E	×
Rosslow	Marion	N	×
Rossmere	Chicot	SE	33
Rosston	Nevada	SW	100
Round Hill	Dallas	S	×
Round Top	Benton	NW	15
Rover	Yell	W	100
Rowell	Cleveland	S	10
Roy	Pike	SW	×
Royston	Pike	SW	×
● Rozell	Woodruff	E	×
Rozelle	Mississippi	NE	×
● Rudy	Crawford	NW	10
Rufus	Jackson	NE	13
Rule	Carroll	NW	25
Rural	Grant	C	46
Ruray	Faulkner	C	82
Rush	Marion	N	15
Rushing	Stone	N	46
● Russell	White	C	400
● Russellville	Pope	NW	1,500
Sage	Izard	N	×
Saint Charles	Arkansas	E	200
Saint Clair	Crittenden	E	70
● Saint Francis	Clay	NE	200
Saint James	Stone	N	100
Saint James	Independence	N	×
Saint Joe	Searcy	N	50
Saint John	Cleveland	S	×
St. Louis Landing	Phillips	E	32
● Saint Paul	Madison	NW	500
Saint Thomas	Crittenden	E	65
Saint Vincent	Conway	C	650
Salado	Independence	N	10
Salem	Fulton	N	300
Salem City	Sebastian	W	×
Saline	Dallas	S	15
● Saline	Bradley	S	×
Saline Mill	Howard	SW	×
Salvador	Phillips	E	65
● Samples	Jefferson	C	×
Samterville	Prairie	C	×
Sanders	Hot Spring	C	25
Sand Point	Crawford	NW	165
Sandtown	Independence	N	13
Sandy Springs	Grant	C	13
Sanson	Faulkner	C	×
Sans Souci	Mississippi	NE	200
Santos	Pope	NW	85
Sarassa	Lincoln	SE	25
Saratoga	Howard	SW	60
Saratoga	Johnson	NW	100
Sardis	Hempstead	SW	100
Sassafras	Arkansas	E	×
● Saulsbury	Monroe	E	×
● Sayre	Ouachita	S	45
Scanlons	Crittenden	E	82
Scates	Greene	NE	×
Scotland	Van Buren	N	13
Scotts	Clark	SW	×
● Scotts	Lonoke	C	×
Scottsville	Pope	NW	75
● Screeton	Prairie	C	×
● Searcy	White	C	2,757
Seba	Benton	NW	10
Seelig	Lee	E	125
● Sedgwick	Lawrence	NE	125
Selma	Drew	SE	100
Seminary	Ouachita	S	30
● Sennett's	Jefferson	C	×
Serene	Randolph	NE	13
Settlement	Van Buren	N	×
Sevier	Perry	C	36
Sexton	Washington	NW	50
Seyppel	Crittenden	E	×
Shamrock	Calhoun	S	13
Shark	Yell	W	[illegible]
Sharman	Columbia	SW	[illegible]
Sharpsburg	Cross	E	×
Sharp's Cross Roads	Ind.	N	26
Shaver	Boone	NW	×
Shaw	Saline	C	15
Shawnee	Mississippi	NE	×
Shelby	White	C	×
● Sheppard	Hempstead	SW	13
Sheridan	Grant	C	147
● Sherrill	Jefferson	C	×
Shiloh	Cleburne	N	100
Shippey	Garland	C	×
Shoal Creek	Logan	W	30
● Shuffner	Jackson	NE	×
Shoppach	Saline	C	×
Shuler	Union	S	32
● Sibley	Crittenden	E	×
● Siddell	Saline	C	32
Sidney	Sharp	N	25
Silex	Pope	NW	10
Siloam Springs	Benton	NW	1 200
Silver City	Montgomery	W	50
Silver Hill	Sevier	SW	30
Silver Springs	Benton	NW	10
Simpson	Bradley	S	125
Sims	Montgomery	W	32
Sitka	Sharp	N	13
● Sisemore	Lonoke	C	×
Slate	Saline	C	×
Slatonville	Sebastian	W	×
Sleeth	Jefferson	C	×
Smackover	Ouachita	S	40
Smart	Jefferson	C	45
Smeadley	Johnson	NW	40
Smithland	Columbia	SW	91
● Smithton	Clark	SW	30
Smithville	Lawrence	NE	200
Smyrna	Pope	NW	×
Swapp	Woodruff	E	77
Snowball	Searcy	N	15
Snyder	Ashley	SE	28
Social Hill	Hot Spring	C	200
Solgohachia	Conway	C	150
South Bend	Lincoln	SE	10
Southern Home	Yell	W	60
South Fork	Fulton	N	30
Southland	Phillips	E	×
● Spadra	Johnson	NW	150
Spaunaw	Benton	NW	×
Speir	Crawford	NW	×
Spetser	Pulaski	C	×
Spencer	Crawford	NW	×
Spielerville	Logan	W	57
● Spirit Lake	La Fayette	SW	×
Spotville	Columbia	SW	×
Spring Creek	Lee	E	200
● Springdale	Washingt'n	NW	907
Springfield	Conway	C	500
Spring Garden	Garland	C	×
Spring Hill	Hempstead	SW	×
Springtown	Benton	NW	150
Spring Valley	Wash'n	NW	50
● Stamps	LaFayette	SW	×
Stanley	Arkansas	E	10
Star City	Lincoln	SE	300
Star of the West	Pike	SW	60
State Line	Columbia	SW	25
Statler	Crawford	NW	10
● Staunton	Washington	NW	×
● Stephens	Ouachita	S	200
Sterling	Chicot	SE	30
Stevens Creek	White	C	97
Stewarts Town	Marion	N	×
Stillwater	Montgomery	W	13
Stone	Marion	N	65
● Stonewall	Greene	NE	130
Stonewall Landing	Miss.	NE	200
Stop	Crawford	NW	×
Story	Montgomery	W	82
Stoltsville	Craighead	NE	32
Stover	Dallas	S	×
Strain	Washington	NW	32
Stranger's Home	Lawr.	NE	32
Strawberry	Lawrence	NE	40
Strickler	Washington	NW	15
Stuart	Cross	E	×
Sturgis	Bradley	S	20
● Stuttgart	Arkansas	E	125
Sub Rosa	Franklin	NW	25
Sugar Grove	Logan	W	20
Sugar Loaf	Sebastian	W	×
Sugar Loaf Mills	Marion	N	×
Sugar Loaf Spr'gs	Cleburne	N	×
Sullivan	Scott	W	×
Sulphur City	Washington	NW	15
Sulphur Fork	Miller	SW	×
● Sulphur Rock	Ind'nce	N	150
● Sulphur Springs	B'nt'n	NW	15
Sulphur Springs	Faulkner	C	×
Summers	Washington	NW	15
Summerville	Calhoun	S	25
● Summit	Washington	NW	×
● Summit	St. Francis	E	×
Sumpter	Bradley	S	82
Sunk Land	Craighead	NE	×
Sunny Side	Chicot	SE	100
Sunrise	White	C	×
Sunset	Howard	SW	×
Sunset	Washington	NW	×
Sunshine	Arkansas	E	×
Sunshine	Ashley	SE	×
Supply	Randolph	NE	25
● Surrounded Hill	Prairie	C	60
Sutton	Pike	SW	19
Swain	Newton	NW	10
● Swan Lake	Jefferson	C	75
● Sweet Home	Pulaski	C	130
Sweet Home	Sevier	SW	×
● Swifton	Jackson	NE	5
Sycamore	Boone	NW	×
Sycamore	Stone	N	58
Sylarsville	Lee	E	32
Sylva	Marion	N	15
Tuckett	Montgomery	W	×
● Tamo	Jefferson	C	×
Tarrytown	Crawford	NW	82
Tate	Clark	SW	×
Tatumville	Saline	C	60
Taylor	Lawrence	NE	×
Taylor's Creek	St. Francis	E	×
Ten Mile	Fulton	N	60
● Texarkana	Miller	SW	4,000
The Narrows	Carroll	NW	×
Thomasville	Prairie	C	×
● Thompson	Madison	NW	15
Thompsonville	Carroll	NW	×
● Thornton	Calhoun	S	75
Three Creeks	Union	S	160
Thurman	Clay	NE	×
Tichnor	Arkansas	E	55
● Tillar	Drew	SE	25
Tilmanville	Greene	NE	50
● Tilton	Cross	E	13
Timbo	Stone	N	50
Tina	Cleburne	N	×
Tipton	Izard	N	×
Toledo	Cleveland	N	75
● Toltec	Lonoke	C	×

5

Towns. Counties.	Index.	Pop.
Tolu, Washington	NW	50
Tomahawk, Searcy	N	13
Tomberlins, Lonoke	C	83
Toney, Marion	N	26
● Toronto, Jefferson	C	10
Totten, Pulaski	C	80
Trafalgar, Ashley	SE	×
● Traskwood, Saline	C	50
Tremont, Ouachita	S	107
Trenton, Phillips	E	75
Trident, Benton	NW	10
● Tripp, Desha	SE	20
Troy, Columbia	SW	×
Troy, Drew	SE	×
Trust, Cleburne	N	×
● *Tucker*, Jefferson	C	×
● Tuckerman, Jackson	NE	90
Tulip, Dallas	S	41
Tull, Grant	C	×
● Tupelo, Jackson	NE	130
Tupelo Springs, Clark	SW	×
Turin, Grant	C	25
Turkey Creek, Stone	N	×
Turner, Phillips	E	40
● *Turner's*, Johnson	NW	×
Turnip, White	C	19
Tyler, Cleburne	N	×
Tyner, Phillips	E	×
Tyro, Lincoln	SE	50
● Tyronza, Poinsett	NE	32
Tyronza, Cross	E	14
● Ulm, Monroe	E	×
Ultima Thule, Sevier	SW	50
Umpire, Howard	SW	25
Union, Fulton	N	50
Union City, Perry	C	×
Uniontown, Crawford	NW	150
Uno, Lawrence	NE	195
Vaden, Clark	SW	×
Valley, Hot Spring	C	10
Vally Grove, Monroe	E	×
Valley Springs, Boone	NW	75
Vallier, Arkansas	E	×
● **Van Buren**, Crawf'd	NW	3,276
Van Duzer, Ouachita	S	×
● Vanndale, Cross	E	300
● Varner, Lincoln	SE	75
Vaucluse, Chicot	SE	10
Vesta, Franklin	NW	65
Victor, Independence	N	2,300
Victoria, Jefferson	C	×
Vidette, Fulton	N	13
Village, Columbia	SW	15
Vilonia, Faulkner	C	35
Vinage, Hot Spring	C	×
Vincent, Crittenden	E	×
Vinehill, Boone	NW	×
Vineland, Franklin	NW	13
Vineyard, Bradley	S	×
Vineyard, Lee	E	25
Viney Grove, Wash'ton	NW	25
Vida, Fulton	N	15
Violet, Arkansas	E	40
Violet Hill, Izard	N	75
● Wabbaseka, Jefferson	C	251
Waco, Cleburne	N	57
Waddell, Desha	SE	×
Wager, Benton	NW	25
Walcott, Greene	NE	50
● *Walden*, Carroll	NW	×
● Waldo, Columbia	SW	150
Waldron, Scott	W	700
Walkers, White	C	10
Walkers, Crawford	NW	32
Walkers, Columbia	SW	×
Wallaceburgh, Hempstead	SW	100
Walnut, Newton	NW	40
Walnut Bend, Lee	E	50
Walnut Grove, Ind'dence	N	100
Walnut Hill, Lafayette	SW	70
● Walnut Lake, Desha	SE	55
● Walnut Ridge, L'wrence	NE	700
Walnut Tree, Yell	N	75
Walter Chapel, Prairie	C	33
Wampoo, Pulaski	C	25
● Ward, Lonoke	C	130
Ward, Yell	W	×
Wardsdale, Craighead	NE	40
Ware, Columbia	SW	18
War Eagle, Madison	NW	×
War Eagle Mills, Benton	NW	50
Warm Springs, Randolph	NE	100
● **Warren**, Bradley	S	623
Warrenton, Lincoln	SE	×
Warsaw, Pulaski	C	×
Washburn, Sebastian	W	15
● **Washington**, Hem'd	SW	500
Washita, Montgomery	W	×
Watalula, Franklin	NW	35
Water Creek, Marion	N	×
Water Valley, Randolph	NE	×
Waters, Montgomery	W	32
Watkins, Boone	NW	66
● *Watson*, Woodruff	E	×
Watson, Desha	SE	50
Wattensaw, Lonoke	C	×
Wattensaw, Prairie	C	×
Watts, Searcy	N	×
Waveland, Yell	W	10
Waynes, Monroe	E	×
Wayside, Hot Spring	C	×
Weaver's, Dallas	S	×
Webb City, Franklin	NW	300
Weddington, Wash'n	NW	75
Weedons, Lonoke	C	×
● Weiner, Poinsett	NE	25
Welcome, Columbia	SW	×
● Weldon, Jackson	NE	25
Wells Creek, Newton	NW	15
Wesley, Madison	NW	50
Wesson, Union	S	×
Western Grove, Newton	NW	50
● West Fork, Wash'n	NW	150
● *West Memphis*, Crit'n	E	×
Westover, Phillips	E	25
● West Point, White	C	300
Westwood, Lawrence	NE	×
Wharton, Madison	NW	10
● *Wheatley*, St. Francis	E	×
Wheeler, Washington	NW	10
● Wheeling, Fulton	N	×
● Wheetley, St. Francis	E	250
● Whelen Springs, Clark	SW	25
● *Whelen*, Clark	SW	×
Whitcomb, Carroll	NW	32
White, Woodruff	E	×
● White Hall, Poinsett	NE	120
Whitener, Madison	NW	65
White Oak, Cleveland	S	45
● *White Oak*, Franklin	NW	×
White Bluff, Jefferson	C	×
White River, Desha	SE	185
White Rock, Franklin	NW	15
White's Mills, Garland	C	×
White Sulph Sp'gs, Jeff'n	C	32
Whittington, Garland	C	60
Wideman, Izard	N	15
● *Widener*, St. Francis	E	×
● *Wiener*, Poinsett	NE	65
Wiggs, Garland	C	32
Wild Cherry, Fulton	N	45
● *Wilkins*, Jefferson	C	×
Wilks, Union	S	×
Wiley's Cove, Searcy	N	50
Wilcockson, Newton	NW	25
Willamette, Jefferson	C	50
Williams, Clay	NE	×
● Williford, Sharp	N	100
Willisville, Nevada	SW	25
Willow, Dallas	S	55
Willowdale, Pulaski	C	19
● Wilmar, Drew	SE	25
Wilmington, Union	S	×
Wilson, Drew	SE	×
Wilson, Pike	SW	×
Wilsons, Monroe	E	×
Wilson's Cross Roads, H'd	SW	×
Wilton, Pike	SW	×
● Winchester, Drew	SE	50

6

Towns. Counties.	Index.	Pop.
Wine Hill, Franklin	NW	×
Winfield, Scott	W	60
Wing, Yell	W	×
Winninghaw, Poinsett	NE	×
Winona Springs, Carroll	NW	25
Winslow, Washington	NW	200
Winsted, Sharp	N	×
Wise, Columbia	SW	×
Witcherville, Sebastian	W	250
● Witherspoon, Hot Spring	C	60
Wittsburgh, Cross	E	60
Witt's Springs, Searcy	N	75
Wolf Bayou, Cleburne	N	75
Wolf Creek, Pike	SW	40
Woodlawn, Nevada	SW	60
● Woolson, Saline	C	25
● *Wood View*, Desha	SE	×
Woolley, Union	S	30
● *Woolsey's*, Washington	NW	13
Wooster, Faulkner	C	25
● Wrightsville, Pulaski	C	100
● Wyandotte, Hot Spring	C	×
Wylie, Prairie	C	×
Wyline, Ouachita	S	15
● Wyman, Washington	NW	20
● Wynne, Cross	E	700
● *Wynne Junction*, Cross	E	×
Yardelle, Newton	NW	10
Yellville, Marion	N	300
Yocum, Carroll	NW	100
Yorktown, Lincoln	SE	97
Yorkville, Sevier	SW	40
Youngville, Poinsett	NE	×
Zadoc, Johnson	NW	×
Zama, Nevada	SW	×
Zebina, Fulton	N	×
Zelkirk, Scott	W	×
Zenobia, Crawford	NW	×
Zion, Izard	N	32
Zuber, Saline	C	×

CALIFORNIA.

Counties.	Index.	Pop.
Alameda	W	93,864
Alpine	E	667
Amador	C	10,320
Butte	C	17,939
Calaveras	C	8,882
Colusa	C	14,640
Contra Costa	W	13,515
Del Norte	NW	2,592
El Dorado	C	9,232
Fresno	C	32,026
Humboldt	NW	23,469
Inyo	E	3,544
Kern	S	9,808
Lake	W	7,101
Lassen	W	4,239
Los Angeles	S	101,454
Marin	W	13,072
Mariposa	C	3,787
Mendocino	W	17,612
Merced	C	8,085
Modoc	N	4,986
Mono	E	2,002
Monterey	W	18,637
Napa	W	16,411
Nevada	C	17,369
Orange	S	13,589
Placer	C	15,101
Plumas	N	4,933
Sacramento	C	40,339
San Benito	W	6,412
San Bernardino	SE	25,497
San Diego	SE	34,987
San Francisco	W	298,997
San Joaquin	C	28,629
San Luis Obispo	S	16,072
San Mateo	W	10,087
Santa Barbara	S	15,754
Santa Clara	W	48,005
Santa Cruz	W	19,270
Shasta	N	12,133
Sierra	E	5,051
Siskiyou	N	12,163
Solano	C	20,946
Sonoma	W	32,721
Stanislaus	C	10,040
Sutter	C	5,469
Tehama	N	9,916
Trinity	NW	3,719
Tulare	C	24,574
Tuolumne	C	6,082
Ventura	S	10,071
Yolo	C	12,684
Yuba	C	9,636
		1,208,130

Towns. Counties.	Index.	Pop.
● Acampo, San Joaquin	C	300
● Acton, Los Angeles	S	80
Adelaida, San Luis Obispo	S	263
Adin, Modoc	N	500
Advance, Tulare	C	×
Afton, Colusa	C	×
● Ager, Siskiyou	N	×
● Agnew, Santa Clara	W	65
● Agua Caliente, Sonoma	W	100
● Alameda, Alameda	W	11,146
Alamo, Contra Costa	W	50
Albion, Mendocino	W	250
● Alcalde, Fresno	C	×
Alcatraz, San Francisco	W	280
Alderney, Marin	W	×
● Alessandro, S. Ber'dino	SE	×
● *Alexis*, San Bernardino	SE	×
Alfa, Shasta	N	×
● Alhambra, Los Angeles	S	1,000
● Alila, Tulare	C	100
● *Alagard*, Merced	C	×
Aliso, San Bernardino	SE	×
Alleghany, Sierra	E	800
● *Allendale*, Solano	C	32
Allen Springs, Lake	W	40
Allison, San Diego	SE	×
● Alma, Santa Clara	W	196
Almaden Cross'g, S'ta Clara	W	×
● *Almond*, Orange	S	×
Alosta, Los Angeles	S	×
● *Alpine*, Los Angeles	S	×
● Alpine, San Diego	SE	100
● Alta, Placer	C	300
● Altamont, Alameda	W	40
● *Alto*, Marin	W	×
Alton, Humboldt	NW	×
Alturas, Modoc	N	800
● Alvarado, Alameda	W	300
● Alviso, Santa Clara	W	100
● Alvord, Inyo	E	×
● *Amadee*, Lassen	N	×
Amador City, Amador	C	800
● *Amaranth*, Yolo	C	×
● *Amboy*, San Bernardino	SE	×
America, Sonoma	W	32
● *American River Bridge*, Sac.	C	×
Amesport, San Mateo	W	×
● *Amsterdam*, Merced	C	×
● Anaheim, Orange	S	2,700
● Anderson, Shasta	N	800
Angel Island, Marin	W	465
Angel's Camp, Calaveras	C	1,200
Angwin, Napa	W	×
● *Anito*, Butte	C	×
Annette, Kern	S	×
● Antelope, Sacramento	C	132
Anthony House, Nevada	C	×
● Antioch, Contra Costa	W	629
● Applegate, Placer	C	40
Apricot, Monterey	W	×

Towns. Counties.	Index.	Pop.
Aptos, Santa Cruz	W	200
Arabella, Lake	W	×
● Arbuckle, Colusa	C	450
● *Arcade*, Sacramento	C	×
● Arcadia, Los Angeles	S	300
Arcata, Humboldt	NW	1,500
Arch Beach, Orange	S	×
● *Arena*, Merced	C	×
Argentile, Lassen	N	×
● *Arlington*, San Bernar'o	SE	64
● Armona, Tulare	C	×
● Arno, Sacramento	C	×
● *Army Point*, Solano	C	×
Arrow Head Springs, San Bernardino	SE	562
● Arroyo Grande, San Luis Obispo	S	400
Artesia, Los Angeles	S	40
● *Ash Hill*, San Bernar'o	SE	×
Ashton, Lassen	N	×
● Asti, Sonoma	W	×
● *Athena*, Colusa	C	×
● Athlone, Merced	C	200
Atlanta, San Joaquin	C	80
● Atwater, Merced	C	57
Auberry, Fresno	C	130
● **Auburn**, Placer	C	1,612
Auckland, Tulare	C	×
● *Aurant*, Los Angeles	S	×
● *Austin Creek Forks*, Son'a	W	×
Avalon, Los Angeles	S	×
Avenal, San Luis Obispo	S	50
Avery, Calaveras	C	×
● *Avila*, San Luis Obispo	S	70
Avon, Butte	C	×
● *Avon*, Contra Costa	W	×
● Azusa, Los Angeles	S	250
Bachelor, Lake	W	65
● *Baden*, San Mateo	W	×
● Bagdad, San Bernardino	SE	×
Baird, Shasta	N	×
● **Bakersfield**, Kern	S	2,480
● Baldwin, Los Angeles	S	×
● *Bale*, Napa	W	×
Ballard, Santa Barbara	S	65
Ballena, San Diego	SE	400
● *Ballona Junc*, Los Angeles	S	×
Ball's Ferry, Shasta	N	40
Ball's Ranch, Siskiyou	N	×
● *Bandini*, Los Angeles	S	×
Bangor, Butte	C	300
Banner, San Diego	SE	500
● Banning, San Bern'o	SE	40
● Banta, San Joaquin	C	520
● *Bardins*, Monterey	W	×
Bardsdale, Ventura	S	100
● *Barro*, Napa	W	×
Barstow, San Bernardino	SE	100
Bartlett Springs, Lake	W	130
● Batavia, Solano	C	260
Bates, Fresno	C	×
Bath, Placer	C	100
Baulines, Marin	W	×
Bayille, Amador	C	×
Baxter, Humboldt	NW	×
● *Bay Junction*, Marin	W	×
● Bayles, Shasta	N	26
● *Bay Point*, Contra Costa	W	×
Bayside, Humboldt	NW	×
● *Bealville*, Kern	S	×
Bear River, Yuba	C	×
Bear Valley, Mariposa	C	200
Beatrice, Humboldt	NW	390
Beaumont, San Bernardino	SE	200
Beckwith, Plumas	N	25
● *Belle*, Napa	W	×
Belleville, Tulare	C	32
Bellota, San Joaquin	C	50
Bell's Station, Santa Clara	W	32
● Belmont, San Mateo	W	260
● *Benali*, Sacramento	C	×
Ben-Hur, Mariposa	C	×
● Benicia, Solano	C	2,591
● Ben Lomond, Santa Cruz	W	×
Benton, Mono	E	295
● *Benton Station*, Mono	E	×
Berdan, Butte	C	85
● Berendo, Fresno	C	110
● Berkeley, Alameda	W	5,200
● Berlin, Colusa	C	100
● *Bernal*, Marin	W	×
Bernardo, San Diego	SE	122
Berry Creek, Butte	C	90
Berryessa, Santa Clara	W	×
● *Berryman*, Contra Costa	W	×
Bertha, Lake	W	48
Beswick, Siskiyou	N	47
● Bethany, San Joaquin	C	123
Bethlehem, Santa Clara	W	×
Bidwell's Bar, Butte	C	35
Bieber, Lassen	N	100
Big Bar, Trinity	NW	90
Bigbend, Butte	C	120
Big Dry Creek, Fresno	C	25
● Biggs, Butte	C	750
Big Oak Flat, Tuolumne	C	150
Big Pine, Inyo	E	150
Big Trees, Calaveras	C	55
Big Valley, Lassen	N	107
Bijou, El Dorado	C	×
Binghamton, Solano	C	60
● *Binney Junction*, Yuba	C	×
Birds Landing, Solano	C	50
● Bishop, Inyo	E	300
Bitter Spring, San Ber'dino	SE	×
Bitter Water, San Benito	W	75
Black Bear, Siskiyou	N	200
● *Black Butte Sum't*, Sisk'you	N	×
Bl'k Diamond, Contra Co'ta	W	300
Black Mount'n, San Diego	SE	×
Black Point, Marin	W	300
● Black's Station, Yolo	C	150
Blanco, Monterey	W	35
Blocksburg, Humboldt	NW	150
Bloomfield, Sonoma	W	300
● Blue Canyon, Placer	C	25
Blue Lake, Humboldt	NW	175
● Boca, Nevada	C	150
Bodie, Mono	E	800
● *Bodega Roads*, Sonoma	W	388
Bogus, Siskiyou	N	155
Bolinas, Marin	W	400
● Bolsa, Orange	S	50
Bonita, San Diego	SE	×
Bonny Doon, Santa Cruz	W	×
Bonsall, San Diego	SE	×
Booneville, Mendocino	W	100
● Borden, Fresno	C	85
Boston Ravine, Nevada	C	×
● Boulder Creek, S'ta Cruz	W	250
Bouldin Island, San Joaquin	C	150
● *Box Springs*, S'n Be'rdino	SE	×
● *Bracks*, San Joaquin	C	×
● Bradley, Monterey	W	75
● Brentwood, Contra Costa	W	150
Briceland, Humboldt	NW	×
Bridgeport, Mono	E	250
Bridgeville, Humboldt	NW	20
● *Brighton*, Sacramento	C	100
● *Bristol*, San Bernardino	SE	×
● Bronco, Nevada	C	60
Brooklyn, Alameda	W	×
● Brooks, Yolo	C	130
● *Brookhurst*, Orange	S	×
● *Brookside*, San Be'rdino	SE	50
Brown's Valley, Yuba	C	500
Brownsville, Yuba	C	260
Brown's Well, San Diego	SE	×
Brush Creek, Butte	C	130
Bryson, Monterey	W	×
Buchanan, Fresno	C	15
Buckeye, Shasta	W	50
● *Bucknorn*, Ventura	S	×
Bucksport, Humboldt	NW	×
Burk's Ranch, Plumas	N	67
● Buena, San Diego	SE	20
● Buena Park, Orange	S	150
● *Buena Vista*, Nevada	C	×

Towns. Counties.	Index.	Pop.
● *Buena Vista*, San Diego	SE	×
● *Buena Vista*, Sonoma	W	×
Bullard's Bar, Yuba	C	130
● Burbank, Los Angeles	S	250
● *Burdells*, Marin	W	×
● *Burnett's*, Stanislaus	C	×
Burney Valley, Shasta	N	60
Burnt Ranch, Trinity	NW	97
Burrough, Fresno	C	×
● Burson, Calaveras	C	32
● *Burwell*, Los Angeles	S	×
Burwood, San Joaquin	C	75
Butcher's Ranch, Placer	C	20
Butchertown, Alameda	W	×
● *Butler*, Fresno	C	×
Butte City, Colusa	C	250
Butte Valley, Plumas	N	160
Byersville, Stanislaus	C	×
Byrne's Ferry, Calaveras	C	15
● Byron, Contra Costa	W	100
Byron Hot Springs, C'ra C'a	W	×
● *Cabazon*, San Diego	SE	100
● *Cactus*, San Diego	SE	97
● *Cadenassa*, Yolo	C	×
Cadillac, Siskiyou	N	×
● *Cadiz*, San Bernardino	SE	20
Cahto, Mendocino	W	75
Cahuenga, Los Angeles	S	×
Cahuilla, San Diego	SE	×
● *Cajon*, San Bernardino	SE	×
Cajon Heights, San Diego	SE	×
Calabasas, Los Angeles	S	×
Calico, San Bernardino	SE	1,500
● *Caliente*, Kern	S	455
● *Califa*, Fresno	C	×
● Calistoga, Napa	W	600
● *Calkin*, Santa Barbara	S	×
Callahan's Ranch, Siskiyou	N	125
Calpella, Mendocino	W	50
Camanche, Calaveras	C	195
Cambria, San Luis Obispo	S	400
● *Cameron*, Kern	S	×
Camp Badger, Tulare	C	85
● Campbell, Santa Clara	W	×
Camp Capitola, Santa Cruz	W	×
Camp Grant, Humboldt	NW	×
Camp Independence, Inyo	E	×
Camp Lincoln, Del Norte	NW	×
Campo, San Diego	SE	50
Campo Seco, Calaveras	C	200
● *Camp Taylor*, Marin	W	×
Camptonville, Yuba	C	350
● Camulos, Ventura	S	×
● Cana, Butte	C	260
Canby, Modoc	N	32
● *Cannon*, Solano	C	×
● *Canon Siding*, San Diego	SE	×
● *Cantara*, Siskiyou	N	×
Canton Mine, Inyo	E	×
Cantua, Fresno	C	×
● Capay, Yolo	C	250
● *Cape Horn Mills*, Placer	C	×
Capell, Napa	W	×
Capetown, Humboldt	NW	×
● Capistrano, Orange	S	300
Capitola, Santa Cruz	W	×
Carbon, Shasta	N	32
● *Carbondale*, Amador	C	75
● Carlsbad, San Diego	SE	100
Carmenita, Los Angeles	S	×
● *Carnadero*, Santa Clara	W	260
● Carpenteria, Santa B'bara	S	100
● *Carrigers*, Sonoma	W	×
Carrville, Trinity	NW	×
Carters, Tuolumne	C	×
● *Casa Blanca*, S'nB'rdino	SE	200
● *Cascade*, Nevada	C	×
● *Cashmere*, Yolo	C	×
Casper, Mendocino	W	500
Cassel, Shasta	N	×
● *Castiac*, Los Angeles	S	×
● *Castle*, San Joaquin	C	×
● *Castle Crag*, Shasta	N	×
● Castroville, Monterey	W	600
Cathay, Mariposa	C	32
Cal's Bar, Humboldt	NW	×
Cayton, Shasta	N	32
Cayucos, San Luis Obispo	S	100
● Cazadero, Sonoma	W	10
Cecilville, Siskiyou	N	65
Cedarville, Modoc	N	200
Centerville, Modoc	N	300
● Centinela, Los Angeles	S	×
Central House, Butte	C	130
● Centreville, Alameda	W	390
Centreville, Fresno	C	125
● Ceres, Stanislaus	C	150
● *Cerritos*, Los Angeles	S	×
Cerro Gordo, Inyo	E	65
● *Chandlers*, Sutter	C	×
Chaunel, Butte	C	×
Chaparral, Butte	C	×
● *Chapman*, Los Angeles	S	×
● *Charleston*, San Joaquin	C	×
● Chat, Lassen	N	38
Chatsworth, Los Angeles	S	×
Cherokee, Butte	C	700
● *Chestnut*, Siskiyou	N	×
● Chicago Park, Nevada	C	×
● **Chico**, Butte	C	2,892
Chiles, Napa	W	13
China Flat, Humboldt	NW	65
Chinese Camp, Tuolumne	C	260
Chino, San Bernardino	SE	800
Chittendens, San Benito	W	×
Cholame, San Luis Obispo	S	65
● *Cholone*, Monterey	W	×
Chowchilla, Mariposa	C	130
Chrisline, Mendocino	W	50
● *Chromide*, Shasta	N	×
● Chualar, Monterey	W	100
Chula Vista, San Diego	SE	×
● *Cicero*, Sacramento	C	×
● *Cienega*, Los Angeles	S	×
● Cisco, Placer	C	25
● *Citrona*, Yolo	C	×
Citrus, Inyo	E	×
● Claremont, Los Angeles	S	×
Clarksburgh, Yolo	C	130
Clarkson, Kern	S	×
● *Clark Summit*, Marin	W	×
Clarksville, El Dorado	C	455
Clay, Sacramento	C	57
Clay Station, Sacramento	C	25
Clayton, Contra Costa	W	150
Clear Creek, Butte	C	×
Clear Lake, Modoc	N	130
Clearwater, Los Angeles	S	×
● *Clemens Junc.* Los A'g'l's	S	×
● Clements, San Joaquin	C	130
Cleone, Mendocino	W	60
Clifton, Fresno	C	260
Clinton, Mono	E	130
Clinton, Amador	W	400
● Clipper Gap, Placer	C	20
Clipper Mills, Butte	C	200
Cloudman, Tuolumne	C	97
● Cloverdale, Sonoma	W	763
Clover Swale, Modoc	N	×
● *Clyde*, San Joaquin	C	×
● Coalinga, Fresno	C	×
Coarse Gold Gulch, Fresno	C	10
Coast, Santa Cruz	W	×
● *Coburn's*, Monterey	W	×
Coeur, Trinity	NW	260
Cohasset, Butte	C	×
Colegrove, Los Angeles	S	×
Coleridge, Trinity	NW	×
● Cole's, Siskiyou	N	×
Coleville, Mono	E	100
● Colfax, Placer	C	666
College City, Colusa	C	500
College Park, Santa Clara	W	×
Collegeville, San Joaquin	C	100
Collinsville, Solano	C	100
● Colma Station, San Mateo	W	×
Coloma, El Dorado	C	200
● *Colorado*, San Diego	SE	×

Towns. Counties.	Index.	Pop.
● Colton, San Bernardino	SE	1,303
Columbia, Tuolumne	C	450
● **Colusa**, Colusa	C	1,332
● Colusa Junction, Colusa	C	×
Colyer, Tehama	N	×
● *Comela*, San Joaquin	C	×
Comptche, Mendocino	W	×
● Compton, Los Angeles	S	650
Concord, Contra Costa	W	500
Con Cow, Butte	C	65
Congress Springs, Santa Cl'ra	W	×
Conley, Sacramento	C	32
Cool, El Dorado	C	32
● *Coomb's*, Tula	C	×
● Cooper's, Monterey	W	×
● *Copley*, Shasta	N	×
Copperopolis, Calaveras	C	250
Copper Vale, Lassen	N	32
● Cordelia, Solano	C	300
● *Cordero*, San Diego	SE	×
Cornell, Modoc	N	32
● Corning, Tehama	N	500
● Cornwall, Contra Costa	W	97
● Coronado, San Diego	SE	800
Corralitos, Santa Cruz	W	100
● *Corte Madera*, Marin	W	×
Coso, Inyo	E	×
Cosumne, Sacramento	C	100
Cota, San Diego	SE	×
● *Cotate*, Sonoma	W	×
Cotopaxi Mine, Inyo	E	×
Cottage Grove, Siskiyou	N	×
● *Cottonwood*, San B'rdino	SE	×
● Cottonwood, Shasta	N	500
Coulterville, Mariposa	C	200
Courtland, Sacramento	C	195
Coutolenc, Butte	C	×
Covelo, Mendocino	W	200
Covina, Los Angeles	S	50
Cowles, San Diego	SE	×
● *Cox's Lane*, Butte	C	×
● Coyote, Santa Clara	W	300
Cozzens, Sonoma	W	130
Craig, Modoc	N	×
Cramer, Tulare	C	25
Cranmore, Sutter	C	×
Crescent City, D'l N'rte	NW	850
Crescent Mills, Plumas	N	450
● *Creston*, Napa	W	×
Creston, San Luis Obispo	S	50
Crockett, Contra Costa	W	300
Cromberg, Plumas	N	32
● *Croso Creek*, Tulare	C	32
● Crow's Landing, Stanislaus	C	32
Cruessville, Monterey	W	×
Crystal Creek, Siskiyou	N	×
● Cucamonga, S'n B'rn'rd'o	SE	90
Cuffey's Cove, Mendocino	W	130
Cummings, Mendocino	W	×
Cupertino, Santa Clara	W	65
● *Curtis*, Yolo	C	×
Custom House, Monterey	W	×
Cuyamaca, San Diego	SE	125
● *Cypress Park*, Monterey	W	×
● Daggett, San Bernardino	SE	100
Damascus, Placer	C	70
Dana, Shasta	N	×
● Danby, San Bernardino	SE	×
Danville, Contra Costa	W	50
● *Danville*, Los Angeles	S	×
Darrah, Mariposa	C	260
Darwin, Inyo	E	75
● *Dathol*, Fresno	C	×
● *Daultons*, Fresno	C	×
Daunt, Tulare	C	×
● *Davis*, Yolo	C	×
Davis Creek, Modoc	N	170
● Davisville, Yolo	C	621
Day, Modoc	N	×
Deadwood, Trinity	NW	200
● *Declez*, San Bernardino	SE	×
Declezville, San B'rnardino	SE	×
● Decoto, Alameda	W	100
Dehesa, San Diego	SE	×
● Delano, Kern	S	250
● *Delavan*, Colusa	C	×
● *Delhi*, Merced	C	×
● Del Mar, San Diego	SE	100
● *Del Monte*, Monterey	W	83
● *Delta*, Shasta	N	×
● Deluz, San Diego	SE	35
Denny, Trinity	NW	×
Denverton, Solano	C	10
De Redwood, Santa Cruz	W	10
Descanso, San Diego	SE	50
Deseret, Fresno	C	×
● Diamond Spring, El D'r'do	C	260
● Dinuba, Tulare	C	×
● *Divide*, Santa Barbara	S	×
● Dixon, Solano	C	1,082
Dobbins, Yuba	C	×
Dolde, Shasta	N	×
● *Dominguez*, Los Angeles	S	×
● *Donahue*, Sonoma	W	100
● Donner, Placer	C	26
Dorris, Siskiyou	N	×
● *Dos Palmas*, San Diego	SE	×
Dougherty Mills, Santa Cr'z	W	×
Dougherty's Station, A'm'da	W	320
Douglas City, Trinity	NW	175
Douglas Flat, Calaveras	C	260
Dove, San Luis Obispo	S	×
● Downey, Los Angeles	S	489
Downieville, Sierra	E	1,022
Dow's Prairie, Humboldt	NW	×
● *Doyle*, Lassen	N	×
● *Drew*, San Bernardino	SE	×
● *Dry Camp*, San Diego	SE	260
● *Drylyn*, San Diego	SE	×
Drytown, Amador	C	120
Duarte, Los Angeles	S	100
Dublin, Alameda	W	250
Dudley, Tulare	C	×
● *Dugane*, El Dorado	C	×
Dulzura, San Diego	SE	×
● Duncan's Mills, Sonoma	W	390
Dundee, Los Angeles	S	×
Dunlap, Fresno	C	130
● Dunnigan, Yolo	C	100
● Dunsmuir, Siskiyou	N	300
● Durham, Butte	C	130
Durrah, Mariposa	C	×
● Dutch Flat, Placer	C	800
Duttons Landing, Solano	C	×
Dyerville, Humboldt	NW	×
Eagle Creek, Modoc	N	×
Eagle Lake, Modoc	N	×
Eagleville, Modoc	N	130
Eal, Humboldt	NW	×
● *Eastberne*, San B'n'rdi'o	SE	×
● *East Oakland*, Alameda	W	×
Easton, Fresno	C	×
● East Pasadena, Los A'g'l's	S	×
● East Riverside, S'n B'n'rdi'a	SE	×
● *East San Gabriel*, Los A'g'l's	S	×
East San Jose, Santa Clara	W	×
● Echo, El Dorado	C	×
Eddy's Landing, Colusa	C	25
● *Eden Vale*, Santa Clara	W	×
● Edgewood, Siskiyou	N	200
Edna, San Luis Obispo	S	×
● *Edson*, San Bernardino	SE	×
● *Egan*, San Diego	SE	×
El Cajon, San Diego	SE	100
● El Casco, San Bernardino	SE	×
● El Dorado, El Dorado	C	200
Electric, Los Angeles	S	×
Elena, Shasta	N	×
Elizabeth Lake, Los An'g'l's	S	130
Elk, Mendocino	W	×
Elk Camp, Del Norte	NW	×
Elk Creek, Colusa	C	60
● Elk Grove, Sacramento	C	200
● *Elkhorn*, Monterey	W	×
Elklawn, Siskiyou	N	×
Elliott, San Joaquin	C	100
● *Ellis*, San Joaquin	C	×

Towns. Counties.	Index.	Pop.
Elmer, Kern	S	×
● Elmira, Solano	C	350
● El Modena, Orange	S	300
El Monte, Los Angeles	S	200
● *Elmore*, Trinity	NW	×
El Mulo, San Diego	SE	×
● *El Robel*, Mendocino	W	×
● Elsinore, San Diego	SE	800
● El Toro, Orange	S	×
El Verano, Sonoma	W	×
● *Elwood*, Santa Barbara	S	×
● *Ely*, Yolo	C	×
Ely's (Lake,) Lake	W	×
● *Ely's*, Sonoma	W	×
Enouloa, Sacramento	C	100
● *Emerald*, Stanislaus	C	×
Emerald Bay, El Dorado	C	×
Emeryville, Alameda	W	130
● Emigrant Gap, Placer	C	125
Emmett, San Benito	W	65
● Encinitas, San Diego	SE	100
Englewood, Humboldt	NW	65
Enterprise, Butte	C	90
Epperson, Colusa	C	65
Erie, San Benito	W	60
● Escondido, San Diego	SE	600
● *Escondido Junc.* S Diego	SE	×
Esmeralda, Calaveras	C	×
● *Esparanza*, Yolo	C	×
● Esparto, Yolo	C	×
Esperanza, Tulare	C	×
Estrella, San Luis Obispo	S	×
● Etiwanda, S Bernardino	SE	75
Etna Mills, Siskiyou	N	400
Etta, Sierra	E	200
Eureka, Humboldt	NW	4,834
Eureka Mills, Plumas	N	350
Eureka South, Nevada	C	400
Evergreen, Santa Clara	W	130
● *Evergreen St.* Los Angeles	S	×
● *Ewings*, Nevada	C	×
● Exeter, Tulare	C	×
● *Fairfax*, Marin	W	×
Fairfield, Solano	C	400
Fairmont, Los Angeles	S	×
● *Fair Oaks*, Los Angeles	S	×
Fair Play, El Dorado	C	65
Fairview, Orange	S	×
● Fall Brook, San Diego	SE	200
Fall River Mills, Shasta	N	150
Farmersville, Tulare	C	20
● Farmington, San Joaquin	C	300
● Felton, Santa Cruz	W	400
● *Fenner*, San Bernardino	SE	×
Ferdinando, Los Angeles	S	×
Ferndale, Humboldt	NW	1,000
Field's Landing, Humb'lt	NW	×
● Fillmore, Ventura	S	×
● *Fennell*, Tehama	N	×
Fine Gold Gulch, Fresno	C	5
Firebaugh, Fresno	C	50
Fisherman's Bay, Sonoma	W	142
Fish Rock, Mendocino	W	65
Fisk's Mill, Sonoma	W	130
Fleener, Modoc	N	×
● Florence, Los Angeles	S	50
● Florin, Sacramento	C	75
● *Floriston*, Nevada	C	×
● *Flosden*, Solano	C	×
● *Flowing Well*, S Diego	SE	×
Folsom City, Sacramento	C	1,135
Forbestown, Butte	C	260
Forest City, Sierra	E	600
Forest Hill, Placer	C	500
Forest Home, Amador	C	77
● Forest Lake, S Joaquin	C	×
Forest Ranch, Butte	C	32
● Forestville, Sonoma	W	80
Forks of Salmon, Siskiyou	N	65
● Forster, Orange	S	×
Fort Bidwell, Modoc	N	250
Fort Bragg, Mendocino	W	915
Fort Jones, Siskiyou	N	500
Fort Mason, San Francisco	W	×
Fort Ross, Sonoma	W	50
● *Fortuna*, Fresno	C	×
Fortuna, Humboldt	NW	×
Fort Winfield Scott, S F'is	W	×
Fort Yuma, San Diego	SE	×
Foster's, San Diego	SE	×
● *Fountain*, Mendocino	W	×
Fourth St Siding, S Diego	SE	×
Fouts Springs, Colusa	C	×
● Fowler, Fresno	C	100
Francis, Trinity	NW	77
Franklin, Sacramento	C	260
Frazier, Tulare	C	40
Fredonia, Lassen	N	×
Freedom, Santa Cruz	W	120
Freeman, Kern	S	×
Freeport, Sacramento	C	150
● Freestone, Sonoma	W	400
French Camp, San Joaquin	C	300
French Corral, Nevada	C	150
French Gulch, Shasta	N	200
Freshwater, Humboldt	NW	65
Fresno, Fresno	C	10,796
Fresno Flats, Fresno	C	150
● Frink's, San Diego	SE	×
Frohm, Santa Clara	W	×
Fruitvale, Fresno	C	38
Fruitland, Humboldt	NW	×
● Fruto, Colusa	C	×
● Fullerton, Orange	S	100
● Fulton, Sonoma	W	300
● *Fulton Wells*, Los Angeles	S	65
Fyffe, El Dorado	C	19
Galus, Tulare	C	×
● Galt, Sacramento	C	700
Gans, Humboldt	NW	×
Garberville, Humboldt	NW	195
● *Garcia*, Marin	W	×
Gardena, Los Angeles	S	×
Garden Grove, Orange	S	50
Garden Valley, El Dorado	C	190
Garey, Santa Barbara	S	×
● Garvanza, Los Angeles	S	155
Gas Point, Shasta	N	65
Gasquet, Del Norte	NW	32
● Gazelle, Siskiyou	N	×
Genesee, Plumas	N	15
● *Geneva*, Colusa	C	×
Georgetown, El Dorado	C	500
● Germantown, Colusa	C	150
Gertrude, Fresno	C	20
Geyser Springs, Sonoma	W	65
● Geyserville, Sonoma	W	400
Gibbs Oil Spring, Tulare	C	×
● *Gibson*, Shasta	N	×
Gibsonville, Sierra	E	590
Gilmore, Colusa	C	83
● Gilroy, Santa Clara	W	1,693
Gilroy Hot Springs, S. Clara	W	65
● *Girard*, Kern	S	×
● *Girvan*, Shasta	N	×
Gladstone, Los Angeles	S	1,000
● *Gladysta*, San Bernar'o	SE	×
● *Glamis*, San Diego	SE	×
Glazier, Siskiyou	N	×
Glenbrook, Lake	W	130
● *Glenbrook*, Nevada	C	×
● Glenburn, Kern	S	×
Glencoe, Calaveras	C	65
● Glendora, Los Angeles	S	100
● Glen Ellen, Sonoma	W	60
Glennville, Kern	S	130
● Glenwood, Santa Cruz	W	50
● *Gloster*, Kern	S	125
● *Goffs*, San Bernardino	SE	×
Golden Gate, Alameda	W	×
Golden Gate, Marin	W	×
Gold Hill, Humboldt	NW	×
● Gold Run, Placer	C	250
● Goleta, Santa Barbara	S	500
● Gonzales, Monterey	W	350
Goodwin, San Luis Obispo	S	×
● *Goodwins*, Sonoma	W	×
Goodyear's, Solano	C	825

TOWNS. COUNTIES.	INDEX.	POP.
Goodyear's Bar, Sierra	E	250
Gorman's Station, Los Ang.	S	195
● Goshen, Tulare	C	400
Gottville, Siskiyou	N	×
● Graciosa, Santa Barbara	S	×
● Grafton, Yolo	C	401
Grainland, Butte	C	150
Grand Island, Colusa	C	163
Grangeville, Tulare	C	100
Granite Hill, El Dorado	C	×
Graniteville, Nevada	C	265
● Grant's, Sonoma	W	×
Grant Springs, Mariposa	C	26
Grapeland, San Bernar'o	SE	×
Grasshopper Valley, Lassen	N	×
● Grass Valley, Nevada	C	4,032
Grayson, Stanislaus	C	65
● Green Brae, Marin	W	×
Green Valley, El Dorado	C	×
Green Valley, Solano	C	×
Green Valley, Sonoma	W	×
Greenville, Plumas	N	600
● Greenwich, Kern	S	200
● Greenwood, Colusa	C	×
Greenwood, El Dorado	C	180
● Grenada, Siskiyou	N	×
● Gridley, Butte	C	700
Griffin's, Marin	W	×
Grimes, Colusa	C	50
Grimes Landing, Colusa	C	100
Grizzly Bluff, Humboldt	NW	×
Grizzly Flats, El Dorado	C	125
Groveland, Tuolumne	C	150
Grubgulch, Fresno	C	46
Guadaloupe, Santa Barbara	S	400
Gualala, Mendocino	W	267
Gubersville, Santa Clara	W	97
● Guerneville, Sonoma	W	650
● Guinda, Yolo	C	×
● Gustine, Merced	C	×
● Halcomera, Colusa	C	×
Half Moon Bay, San Mateo	W	450
● Halleck, San Bernardino	SE	130
Hamburgh, Siskiyou	N	75
Hames, Monterey	W	×
● Hamlet, Marin	W	40
● Hammil, Mono	E	×
Hamptonville, Fresno	C	10
● Hanford, Tulare	C	946
Hansen, Humboldt	NW	×
Hansonville, Yuba	C	65
Happy Camp, Siskiyou	N	350
● Harper, San Bernardino	SE	×
● Harrington, Colusa	C	×
Harris, Humboldt	NW	97
● Harris, Santa Barbara	S	×
Harrison, San Mateo	W	×
● Hartley, Solano	C	×
● Haslett, San Bernardino	SE	×
Hansen, Lassen	N	×
Havilah, Kern	S	330
Hawkinsville, Siskiyou	N	300
Hawley, San Diego	SE	13
Hayden Hill, Lassen	N	260
Hay Fork, Trinity	NW	250
● Haywards, Alameda	W	1,419
● Hazel Creek, Shasta	N	260
● Healdsburgh, Sonoma	W	1,485
● Heinlen, Tulare	C	×
Helix, San Diego	SE	82
● Hemet, San Diego	SE	×
Hemlock, Mendocino	W	×
● Henley, Siskiyou	N	90
Henleyville, Tehama	N	32
● Herbert, Fresno	C	×
Hermitage, Mendocino	W	260
● Herndon, Fresno	C	100
Herrick's Crossing, Tulare	C	×
● Hesperia, San Bernar'o	SE	250
Hetten, Trinity	NW	×
Highland, Alameda	W	×
● Highland Park, Los Ang.	S	×
Highland Springs, Mend'o	W	82
● Hilarita, Marin	W	×
Hildreth, Fresno	C	×
● Hills, Sonoma	W	×
● Hillsdale, Santa Clara	W	×
● Hinckley, San Bernar'o	SE	×
Hispanolia, Kern	S	×
Hites Cove, Mariposa	C	66
● Hoffman Avenue, M't'rey	W	×
● Holden, San Joaquin	C	×
● Hollister, San Benito	W	1,230
● Homer, San Bernardino	SE	×
● Honby, Los Angeles	S	×
● Honcut, Yuba	C	140
Honolulu, Siskiyou	N	50
● Hooker, Tehama	N	×
Hoopa Valley, Humboldt	NW	130
Hooperville, Siskiyou	N	×
Hopeton, Merced	C	260
● Hopevale, Santa Barbara	S	×
● Hopland, Mendocino	W	523
Hornbrook, Siskiyou	N	300
Hornitos, Mariposa	C	350
Horr's Ranch, Stanislaus	C	10
Hotaling, Placer	C	32
Hot Springs, Placer	C	×
Hough Springs, Lake	W	39
● Howards, Sonoma	W	×
Howe, San Diego	SE	32
Howland's Flat, Sierra	E	100
Huasna, San Luis Obispo	S	×
Hueneme, Ventura	S	1,100
Hullville, Lake	W	×
Humboldt Bay, Humboldt	NW	×
Hunters, Tehama	N	×
Hurleton, Butte	C	×
● Huron, Fresno	C	×
● Hyde Park, Los Angeles	S	×
Hydesville, Humboldt	NW	400
Iaqua, Humboldt	NW	32
● Ibex, San Bernardino	SE	×
Idlewild, San Bernardino	SE	×
● Igerna, Siskiyou	N	×
● Ignatio, Marin	W	×
Igo, Shasta	N	200
Imusdale, Monterey	W	130
Independence, Inyo	E	250
● Independence Station, Inyo	E	×
Indian Diggings, El Dorado	C	×
Indian Gulch, Mariposa	C	50
Indian Hill, Sierra	E	60
Indian Spring, Inyo	E	×
● Indian Valley, San Diego	S	×
● Indio, San Diego	S	×
Inglenook, Mendocino	W	195
● Inglewood, Los Angeles	S	×
● Ingomar, Merced	C	×
Inskip, Butte	C	97
Inwood, Shasta	N	×
● Ione, Amador	C	761
Iowa City, Placer	C	750
Iowa Hill, Placer	C	500
● Irrigosa, Fresno	C	×
● Irvine, Orange	S	×
● Irvington, Alameda	W	250
● Irvington, San Bern'ino	SE	×
Isleton, Sacramento	C	75
Ivanpah, San Bernardino	SE	230
Iversen, Mendocino	W	×
● Ivy, Los Angeles	S	×
Jacinto, Colusa	C	50
Jackson, Amador	C	1,100
Jamesburgh, Monterey	W	×
Jamestown, Tuolumne	C	272
Jamul, San Diego	SE	65
Janesville, Lassen	N	130
● Java, San Bernardino	SE	×
Jenny Lind, Calaveras	C	400
Jensens, Monterey	W	×
Jerseydale, Mariposa	C	×
Jersey Landing, Contra C'ta	W	82
John Adams, Butte	C	65
Johnstonville, Lassen	N	200
Johnsville, Plumas	N	200
Jolon, Monterey	W	51
Judsonville, Contra Costa	W	200
Julian, San Diego	SE	150
● Junction, Sonoma	W	×
Junction City, Trinity	NW	260
Juniper, Lassen	N	×
● Kaweah, Tulare	C	×
● Keeler, Inyo	E	40
● Keene, Kern	S	×
Kellogg, Sonoma	W	×
Kelsey, El Dorado	C	65
Kelseyville, Lake	W	225
● Kenilworth, Sonoma	W	×
● Kennett, Shasta	N	×
Kenny, Mendocino	W	×
Kenyon, Fresno	C	×
Kernville, Kern	S	500
● Keyes, Stanislaus	C	×
● Kidd Creek Mills, Sonoma	W	×
● Kimberlina, Kern	S	100
● King City, Monterey	W	125
● Kingsburgh, Fresno	C	1,000
Kings River, Fresno	C	100
● Kirkwood, Tehama	N	×
Klamath, Humboldt	NW	×
Klamath Mill, Siskiyou	N	×
Kneeland, Humboldt	NW	×
Knights Ferry, Stanislaus	C	250
● Knights Landing, Yolo	C	300
Knight's Valley, Sonoma	W	×
Knoxville, Napa	W	390
Korbels, Sonoma	W	42
● Kramer, San Bernardino	SE	×
● Kress Summit, Nevada	C	×
● Kurand, Colusa	C	×
La Canada, Los Angeles	S	325
La Cresenta, Los Angeles	S	×
La Fayette, Contra Costa	W	100
La Grange, Stanislaus	C	250
Laguna, San Diego	SE	×
Lagunita, Inyo	E	×
● Lagunitas, Marin	W	×
● La Guna, Sonoma	W	×
La Honda, San Mateo	W	260
● La Jolla, San Diego	SE	×
Lake Chorbot, Alameda	W	×
Lake City, Modoc	N	100
Lake City, Nevada	C	10
● Lake Majella, Monterey	W	×
Lakeport, Lake	W	991
Lakeside, San Diego	SE	×
Lake Valley, El Dorado	C	161
● Lake View, Placer	C	×
● Lake View, S. Bernardio	S	×
● Lakeville, Sonoma	W	65
● Lamanda Park, L. An'ls	S	100
● Lancaster, Los Angeles	S	76
Lancha Plana, Amador	C	200
● Lander, Placer	C	×
● Lang, Los Angeles	S	83
La Panza, San Luis Obispo	S	×
● La Patera, Santa Barbara	S	×
La Porte, Plumas	N	200
La Presa, San Diego	SE	×
● Largo, Mendocino	W	×
Laribee, Humboldt	NW	×
● Larkspur, Marin	W	×
Las Cruces, Santa Barbara	S	32
● Las Flores, San Diego	SE	×
● Lathrop, San Joaquin	C	400
● Latrobe, El Dorado	C	165
Laurel, Santa Cruz	W	65
● Lane, San Bernardino	SE	×
Lawrence, Santa Clara	W	×
Laws, Inyo	E	×
Laytonville, Mendocino	W	65
Leesville, Colusa	C	40
● Le Frances, Santa Clara	W	×
Leighton, Shasta	N	×
Leland, Shasta	N	×
● Lemon, Los Angeles	S	×
● Lemoore, Tulare	C	500
Leon, San Diego	SE	×
● Lerdo, Kern	S	×
Letcher, Fresno	C	×
● Leucadia, San Diego	SE	×
Lewis, Mariposa	C	×
Lewiston, Trinity	NW	200
Lick Observatory, S'ta Cl'ra	W	×
Lidell, Napa	W	×
● Liegan, Lassen	N	×
Likely, Modoc	N	×
● Lillis, Fresno	C	×
Lime Kiln, Tulare	C	×
● Lincoln, Placer	C	500
● Lincoln Park, Los Angeles	S	×
Lindale, Modoc	N	×
● Linda Rosa, San Diego	SE	×
Linda Vista, San Diego	SE	×
Linden, San Joaquin	C	130
● Lindsay, Tulare	C	×
Linne, San Luis Obispo	S	×
● Linora, Merced	C	×
Little River, Mendocino	W	340
Little Shasta, Siskiyou	N	200
Little Stony, Colusa	C	35
● Litton Springs, Sonoma	W	×
● Live Oak, Sutter	C	200
● Livermore, Alameda	W	1,386
● Livingstone, Merced	C	130
Llano, Los Angeles	S	×
● Lockeford, San Joaquin	C	400
Lockwood, Monterey	W	×
Lodge, Fresno	C	×
● Lodi, San Joaquin	C	1,000
● Logandale, Colusa	C	×
● Loma, Sutter	C	×
● Loma Alta, San Diego	SE	×
Loma Prieta, Santa Cruz	W	×
Lompoc, Santa Barbara	S	1,002
● Lone Pine, Inyo	E	225
Longanoole, Colusa	C	×
● Long Beach, Los Angeles	S	2,500
Long Valley, Lassen	N	130
Longville, Plumas	N	260
Lonoak, Monterey	W	×
Lookout, Modoc	N	59
● Loomis, Placer	C	20
● Lordsburgh, Los Angeles	S	100
● Lorenzo, Alameda	W	×
Lorin, Alameda	W	195
● Los Alamos, Santa Barbara	S	500
● LOS ANGELES, San Diego	SE	50,394
● Los Banos, Merced	C	25
● Los Berros, San Luis Ob'po	S	×
Los Gatos, Santa Clara	W	1,645
● Los Nietos, Los Angeles	S	×
● Los Olivos, Santa Barbara	S	×
Lotus, El Dorado	C	195
Lovelock, Butte	C	50
Lowdens Ranch, Trinity	NW	82
Lowell Hill, Nevada	C	97
Lower Fruitvale, Alameda	W	×
Lower Lake, Lake	W	7,101
● Lower Soda Springs, Sh'ta	N	100
Lowery's, Tehama	N	×
Low Gap, Mendocino	W	32
Loyalton, Sierra	E	300
● Ludlow, San Bernardino	SE	×
Lugonia, San Bernardino	SE	31
Lumpkin, Butte	C	×
Lundy, Mono	E	300
Lusardi, San Diego	SE	×
● Lyman, Colusa	C	×
● Lynwood, Los Angeles	S	×
Lyonsville, Tehama	N	65
● McAvoy, Contra Costa	W	×
● McCloud, Siskiyou	N	×
● McConnells, Sacramento	C	×
● McGills, Sonoma	W	×
McKinney, Placer	C	×
● McPherson, Orange	S	60
● Mable, Shasta	N	18
● Macy, Colusa	C	×
Madeline, Lassen	N	×
● Madera, Fresno	C	966
● Madison, Yolo	C	250
● Madrone, Santa Clara	W	32
● Madrone, Sonoma	W	×
Magalia, Butte	C	100
● Mail Dock, Solano	C	×
● Maine Prairie, Solano	C	25
● Malaga, Fresno	C	×
Malakoff, Nevada	C	×
● Malton, Tehama	N	×
● Mammoth Tank, S'n D'go	SE	×
Manchester, Mendocino	W	100
Mandala, Humboldt	NW	65
Mansfield, Monterey	W	×
Manton, Tehama	N	×
● Manzanita, Marin	W	×
● Maple, Napa	W	×
Maple Creek, Humboldt	NW	×
● Marcuse, Sutter	C	×
Mare Island, Solano	C	400
Markham, Sonoma	W	×
Mariposa, Mariposa	C	2,590
Markleeville, Alpine	E	130
● Mark West, Sonoma	W	235
● Marlboro, Orange	S	×
● Marshall, Marin	W	260
● Martinez, Contra Costa	W	1,354
Martin's, Monterey	W	×
Martin's Ferry, Humb'dt	NW	×
● Marysville, Yuba	C	3,986
Mason, Los Angeles	S	×
Matilya, Ventura	S	×
Maxwell, Colusa	C	450
May, Amador	C	97
Maybert, Nevada	C	×
● Mayfield, Santa Clara	W	1,098
● Mayhews, Sacramento	W	×
Maynard, Los Angeles	S	×
Maytea, Siskiyou	N	×
● Meachams Carrigers, Sonoma	W	×
Meadow Valley, Plumas	N	65
Meadow View, Plumas	N	×
● Melrose, Alameda	W	130
Mendocino, Mendocino	W	1,900
Menifee, San Diego	SE	×
● Menlo Park, San Mateo	W	956
● Mentone, San Bernar'o	SE	×
● Merced, Merced	C	1,811
Merced Falls, Merced	C	260
Meridian, Sutter	C	150
Merigan, San Diego	SE	×
Merle, San Diego	SE	×
Merrillville, Lassen	N	195
Merrimac, Butte	C	32
● Merritt, Yolo	C	×
Merton, San Diego	SE	×
● Mesa Grande, San Diego	SE	130
● Mesmer, Los Angeles	S	×
● Mesquite, San Diego	SE	×
Messina, San Bernardino	SE	×
● Metz, Monterey	W	×
Michigan Bar, Sacramento	C	60
Michigan Bluff, Placer	C	400
● Middle Creek, Shasta	N	×
Middlefork, Shasta	N	×
Middletown, Lake	W	350
● Midway, Alameda	W	12
● Miles, San Luis Obispo	S	×
Milford, Lassen	N	225
● Millbrae, San Mateo	W	250
Miller, Mendocino	W	65
● Miller's, Marin	W	×
● Millerton, Marin	W	×
● Mills College, Alameda	W	×
● Millsholm, Colusa	C	×
Millville, Shasta	N	300
Milo, Tulare	C	×
● Milpitas, Santa Clara	W	200
● Milton, Calaveras	C	100
Minersville, Trinity	NW	150
● Minneola, Fresno	C	×
● Minturn, Fresno	C	5
● Miraflores, Orange	S	×
Miramonte, Kern	S	×
Mission Junction, Los Ang.	S	×
Mission San Jose, Alameda	W	701
● Modesto, Stanislaus	C	2,397
● Modjeska, Orange	S	×
Modock, Inyo	E	×
Mohawk, Plumas	N	40
● Mojave, Kern	S	260
Mokelumne Hill, Calaveras	C	500
Moneta, Los Angeles	S	×
Mono Lake, Mono	E	×
Mono Mills, Mono	E	97
● Monrovia, Los Angeles	S	2,734
Monserrate, San Diego	SE	×
● Monson, Tulare	C	×
● Montague, Siskiyou	N	×
● Montalvo, Ventura	S	125
● Monte, Los Angeles	S	×
● Montecito Station, Santa Barbara	S	×
● Monterey, Monterey	W	1,200
Montezuma, Tuolumne	C	66
Montgomery Creek, Shasta	N	77
Monticello, Napa	W	100
Montito, Santa Barbara	S	×
● Montpellier, Stanislaus	S	×
Moody's Gulch, Santa Clara	S	×
Moon's Ranch, Tehama	N	50
Moore's Flat, Nevada	C	175
Moore's Station, Butte	C	700
Mooretown, Butte	C	50
Moosa, San Diego	SE	45
● Moreno, San Diego	SE	×
● Morgan, Los Angeles	S	×
● Morley, Shasta	N	×
Mormon Island, Sacramento	C	50
● Morocojo, Monterey	W	×
● Morrano, San Joaquin	C	×
Morro, San Luis Obispo	S	50
● Mortmere, San Diego	SE	×
● Moscow, Sonoma	W	×
Moss Landing, Monterey	W	×
● Mott, Siskiyou	N	300
● Mound City, San Bern'o	SE	×
Mountain House, Sierra	E	125
Mountain Meadows, Lassen	N	×
Mountain Ranch, Calaveras	C	79
● Mountain View, S. Clara	W	500
Mount Bullion, Mariposa	C	55
● Mount Eden, Alameda	W	350
Mount Hamilton, S. Clara	W	×
Mount Hebron, Siskiyou	N	×
Mud Springs, Los Angeles	S	×
Mulberry, San Benito	W	×
Mulfords Landing, Al'm'da	W	×
● Mullen, Yolo	C	×
Murphy, Santa Clara	W	585
Murphy's, Calaveras	C	600
● Murrietta, San Diego	SE	150
● Muscatel, Fresno	C	×
Musick, San Luis Obispo	S	×
Mystic, Nevada	C	×
● Nadeau, Los Angeles	S	×
Nautan, San Bernardino	SE	×
● Napa, Napa	W	4,387
● Napa Junction, Napa	W	130
Napa Soda Springs, Napa	W	32
Naples, Santa Barbara	S	×
Nashville, El Dorado	C	65
National City, San Diego	SE	2,000
Natividad, Monterey	W	100
Natoma, Sacramento	C	32
● Naud Junction, Los Ang.	S	×
Navarro, Mendocino	W	×
● Needles, San Bernard'o	SE	325
Neenach, Los Angeles	S	×
Nellie, San Diego	SE	33
● Nelson, Butte	C	150
Nelson Point, Plumas	N	50
Nestor, San Diego	SE	×
● Nevada City, Nevada	C	2,524
● New Almaden, S'nta Cl'ra	W	65
● Newark, Alameda	W	200
● Newberry, San B'rd'no	SE	85
Newbert, Yuba	C	32
Newburg, Humboldt	NW	×
Newbury Park, Ventura	S	97
● Newcastle, Placer	C	175
● New England Mills, Pl'cr	C	×
● Newhall, Los Angeles	S	80
New Hope, San Joaquin	C	65
New Idria, Fresno	C	300
New Jerusalem, Ventura	S	25
● Newman, Stanislaus	C	624
Newport, Orange	S	50
Newport, Solano	C	×
Newport Harbor, Orange	S	×
Newtown, El Dorado	C	130
Newville, Colusa	C	110
Niagara, Shasta	N	×
Nicasio, Marin	W	225
Nicolaus, Sutter	C	100
● Niles, Alameda	W	400
Nimshew, Butte	C	65
● Nipomo, San Luis Obispo	S	350
Nojoqui, Santa Barbara	S	65
● Nord, Butte	C	200
Nordhoff, Ventura	S	150
● Norman, Colusa	C	20
● Northam, Los Angeles	S	×
North Bloomfield, Nevada	C	350
North Branch, Calaveras	C	57
North Columbia, Nevada	C	200
● North Cucamonga, San Bernardino	SE	×
● Northern Junction, Yolo	C	×
North Fork, Fresno	N	×
● North Ontario, San Bernardino	SE	×
● North Pomona, Los A'g'ls	S	×
● North San Diego, S'n D'go	SE	32
North San Juan, Nevada	C	500
● North Temescal, Alameda	W	1,000
● North Vallejo, Solano	C	×
Nortonville, Contra Costa	W	130
● Norwalk, Los Angeles	S	150
● Novato, Marin	W	130
Novelty, Siskiyou	N	×
Noyo, Mendocino	W	130
Nucoo, San Diego	SE	32
Oak Bar, Siskiyou	N	90
● Oakdale, Stanislaus	C	1,000
Oak Grove, San Diego	SE	20
● Oak Grove, San Mateo	W	×
● Oak Grove, Sonoma	W	×
● Oak Knoll, Napa	W	×
● Oakland, Alameda	W	48,590
● Oakland Pier, Marin	W	×
Oak Run, Shasta	N	19
● Oakville, Napa	W	300
Oakwood, Fresno	N	150
Oasis, Mono	E	×
● Occidental, Sonoma	W	130
Ocean Beach, San Diego	SE	×
● Oceanside, San Diego	SE	2,700
● Ocean View, San F'nci'co	W	500
● Ogilby, San Diego	SE	×
Olancho, Inyo	E	55
● Old Felton, Santa Cruz	W	×
● Old Town, San Diego	SE	×
Oleander, Fresno	N	82
Olema, Marin	W	300
Oleta, Amador	C	200
Olinda, Shasta	N	×
Olive, Orange	S	×
Olivenhain, San Diego	SE	×
● Olivewood, Los Angeles	S	×
Omega, Nevada	C	25
Omo Ranch, El Dorado	C	×
O'Neals, Fresno	N	×
Oneonta, San Diego	SE	100
Ono, Shasta	N	40
● Ontario, San Bernardino	SE	1,500
Onyx, Kern	S	×
Ophir, Placer	C	400
● Orange, Orange	S	1,000
Orcutt, San Diego	SE	×
Oregon House, Yuba	C	20
Orick, Humboldt	NW	×
Oriental, Colusa	C	×
Orinda Park, Contra Costa	W	×
● Orland, Colusa	C	500
Orleans, Humboldt	NW	65
Ornes, Inyo	E	×
Oro Fino, Siskiyou	N	112
● Oro Grande, San B'r'd'no	SE	×
Orosi, Tulare	C	×
● Oroville, Butte	C	2,000
Orr's, Mendocino	W	×
● Ortega, Santa Barbara	S	×
Osgood, San Diego	SE	×
● Otay, San Diego	SE	175
Otey's Ranch, Siskiyou	N	×
Owl Spring, San Ber'dino	SE	×
Ozena, Ventura	S	×
Pachecho, Contra Costa	W	400
● Pacheco, Marin	W	×
Pacific, El Dorado	C	×
Pacific Beach, San Diego	SE	200
● Pacific Grove, Monterey	W	1,390
Pacific Mills, Santa Cruz	W	×
● Pacoima, Los Angeles	S	×
● Page's, Sonoma	W	×
Palcines, San Benito	W	20
Painted Rock, San Luis Ob'po	S	×
● Pajaro, Santa Cruz	W	100
Pala, San Diego	SE	65
● Palermo, Butte	C	×
Palmdale, Los Angeles	S	60
● Palms, Los Angeles	S	×
Palm Spring, San Diego	SE	×
● Pampa, Kern	S	×
Panamint, Inyo	E	150
Panoche, Fresno	N	520
● Paperville, Marin	W	195
Paradise, Butte	C	261
Pariso Springs, Monterey	W	325
Parkfield, Monterey	W	×
● Park Street, Alameda	W	×
● Pasadena, Los Angeles	S	4,879
Paskenta, Tehama	N	25
● Paso Robles, San L. Ob'po	S	836
Patchin, Santa Clara	W	100
Patterson, Nevada	C	50
Patterson Station, Sacr'ento	C	30
Paynes Creek, Tehama	N	×
Peach Tree, Monterey	W	130
Pebble, Siskiyou	N	×
Pennington, Sutter	C	65
● Pena's Grove, Sonoma	W	×
● Penryn, Placer	C	300
Pentz, Butte	C	280
Pepperwood, Humboldt	NW	×
Peralta, Alameda	W	×
● Perkins, Sacramento	C	×
● Perris, San Diego	SE	100
● Perrys, Santa Clara	W	15
Pescadero, San Mateo	W	400
● Petaluma, Sonoma	W	3,686
● Peters, San Joaquin	C	65
Petrolia, Humboldt	NW	280
Phillipsville, Humboldt	NW	77
Philo, Mendocino	W	×
Picard, Siskiyou	N	×
Pike City, Sierra	E	175
Pilot Hill, El Dorado	C	300
● Pilot Knob, San Diego	SE	×
Plackney, Shasta	N	55
Pine City, Mariposa	C	×
Pine Grove, Amador	C	100
Pinerock, San Benito	W	×
● Pinole, Contra Costa	W	500
● Pioneer, Santa Clara	W	×
● Piru City, Ventura	S	×
Pittsville, Lassen	N	20
● Pixley, Tulare	C	×
● Placerville, El Dorado	C	1,684
Plainfield, Yolo	C	75
Plainsburg, Merced	C	400
Plano, Tulare	C	100
Plateau, Shasta	N	×
Pleasant Grove, Sutter	C	130
● Pleasanton, Alameda	W	842
Pleasant Valley, El Dorado	C	390
Pleyto, Monterey	W	65
Plumas Eureka Mine, Pl'm's	N	×
Plymouth, Amador	C	600
Point Arena, Mendocino	W	500
● Point Isabel, Contra Costa	W	×
● Point of Rocks, San Bernardino	SE	×
● Point Reyes, Marin	W	×
Point Timber, Contra Costa	W	65
Pomegranate, Amador	C	×
Pomo, Mendocino	W	130
● Pomona, Los Angeles	S	4,100
Pope Valley, Napa	W	50
Poplar, Tulare	C	×
● Port Ballona, Los Angeles	S	×
● Port Costa, Contra Costa	W	621
Port Delgada, H'mb'dt	NW	×
● Portersville, Tulare	C	606
● Port Harford, San L. Ob'po	S	65
Port Kenyon, Humboldt	NW	70
Portugee, Shasta	N	100
Port Wine, Sierra	E	120
● Poso, Kern	S	32
Posts, Monterey	W	×
Potrero, San Diego	SE	75
Potter, Modoc	N	×
Potter Valley, Mendocino	W	500
Poway, San Diego	SE	300
Powellton, Butte	C	78
Pozo, San Luis Obispo	S	185
Prattville, Plumas	N	195
Presidio, San Francisco	W	×
● Preston, Sonoma	W	×
Priest Valley, San Benito	W	32
Princeton, Colusa	C	150
● Proberta, Tehama	N	×
Prospect Park, Los Angeles	S	×
● Prosser Creek, Nevada	C	×
Providence, San Ber'dino	SE	65
Providence City, Lassen	N	×
● Puente, Los Angeles	S	19
● Punta Arenas, Mendoc'o	W	450
Punta Gorda, Ventura	S	×
Purdy's, Sierra	E	×
Purissima, San Mateo	W	130
● Queen, Mono	E	×
Quincy, Plumas	N	550
Radec, San Diego	SE	×
Rail Road Flat, Calaveras	C	100
Rainbow, San Diego	SE	×
● Ramirez, Yuba	C	×
Ramona, Los Angeles	S	100
● Ranchita, San Diego	SE	5
● Ravenna, Los Angeles	S	50
Ravenswood, San Mateo	W	×
● Rawson, Trinity	NW	×
● Raymond, Fresno	C	×
● Raymond, Los Angeles	S	×
● Red Bluff, Tehama	N	2,590
Red Clover, Plumas	N	150
● Redding, Shasta	N	1,861
Redlands, San Bernardino	SE	1,300
● Redlands, San Ber'dino	SE	×
● Redondo, Los Angeles	S	100
● Redwood City, San Mateo	W	1,588
● Reedley, Fresno	C	×
● Reeds, Marin	W	82
● Reeds, San Luis Obispo	S	×
● Reeds, Yuba	C	×
Relif, Lake	W	×
Requa, Del Norte	NW	25
● Rialto, San Bernardino	SE	200
● Richfield, Tehama	N	×
Rich Gulch, Calaveras	C	×
● Rincon, San Bernardino	SE	×
Rio Dell, Humboldt	NW	50
Rio Vista, Solano	C	658
● Ripon, San Joaquin	C	150
● Rivera, Los Angeles	S	150
Riverdale, Fresno	C	130
● Riverside, San Ber'dino	SE	4,678
Riverview, San Diego	SE	×
Roberts, Shasta	N	×
Robinson's Ferry, Calaveras	C	120
Rochester, San Bernardino	SE	×
Rockland, Del Norte	NW	97
● Rocklin, Placer	C	1,056
Rockport, Mendocino	W	×
Rockville, Solano	C	65
Rocky Point, Sierra	E	65
● Rogers, Kern	S	×
Rohnerville, Humboldt	NW	650
● Root, San Luis Obispo	S	130
● Rosamond, Kern	S	97
● Rose's Siding, San Diego	SE	×
● Roseville, Placer	C	450
● Ross, Marin	W	×
Rough and Ready, Nevada	C	90
Round Mountain, Shasta	N	200
Roundton, Amador	C	×
Round Valley, Inyo	E	40
● Routier Station, Sacra'to	C	38
● Rowen, Kern	S	×
Rowland, El Dorado	C	130
● Rumsey, Yolo	C	×
● Rupert, Yuba	C	×
Russell, Sacramento	C	×
● Russian River, Sonoma	W	×
● Rutherford, Napa	W	130
● Ruthven, San Diego	SE	×
● SACRAMENTO, Sacramento	C	26,272
● Saint Helena, Napa	W	1,705
● Saint James, Orange	S	×
Saint John, Colusa	C	210
Saint Louis, Sierra	E	113
St. Louis Ranch, Merced	C	×
● Salida, Stanislaus	C	65
● Salinas, Monterey	W	2,310
Salmon Creek, Humboldt	NW	×
Salmon Falls, El Dorado	C	77
● Salsbury, Sacramento	C	×
Salter, San Diego	SE	×
San Andreas, Calaveras	C	850
● San Andreas, Santa Cruz	W	5
● San Anselmo, Marin	W	×
San Antonio, Monterey	W	390
● San Ardo, Monterey	W	20
San Benito, San Benito	W	233
● San Bernardino, San Bernardino	SE	4,005
● San Bruno, San Mateo	W	65
● San Buenaventura, Ve't'a	S	3,750
● San Clemente, Marin	W	×
● Sand Cut, Kern	S	×
● Sand Cut, Monterey	W	×
Sanders, Fresno	C	×
● SAN DIEGO, San D'o	SE	16,153
● San Dimas, Los Angeles	S	×
Sanel, Mendocino	W	×
San Felipe, Santa Clara	W	65
● San Fernando, Los Ang'l's	S	260
● SAN FRANCISCO, San Francisco	W	297,990
● San Gabriel, Los Angeles	S	400
● Sanger, Fresno	C	×
● San Geronimo, Marin	W	65
San Gregorio, San Mateo	W	50
San Jacinto, San Bern'dio	SE	×
● San Jacinto, San Diego	SE	750
● San Jose, Santa Clara	W	18,027
● San Juan, Orange	S	150
San Juan, San Benito	W	500
● San Leandro, Alameda	W	1,800
● San Lorenzo, Alameda	W	2,016
● San Lucas, Monterey	W	125
● San Luis Obispo, San Luis Obispo	S	3,004
San Luis Rey, San Diego	SE	50
● San Marcos, San Diego	SE	500
● San Martine, Santa Cl'a	W	×
● San Mateo, San Mateo	W	1,170
● San Miguel, San Luis O'po	S	400
San Miguel, Contra Costa	W	×
● San Onofre, San Diego	SE	×
● San Pablo, Contra Costa	W	250
San Pasqual, San Diego	SE	30
● San Pedro, Los Angeles	S	1,24[illegible]
● San Quentin, Marin	W	890
● San Rafael, Marin	W	3,891
San Ramon, Contra Costa	W	100
Sansevian, S. Bernardino	SE	×
San Simeon, S. Luis Obispo	S	40
Sans Sache, Fresno	C	×
● Santa Ana, Orange	S	3,628
● Santa Anita, Los Angeles	S	×
● Santa Barbara, S. B'b'a	SE	5,864
● Santa Clara, Santa Clara	W	2,887
● Santa Cruz, Santa Cruz	W	5,594
● Santa Cruz Beach, S. Cruz	W	×
● Santa Fe Springs, L. A'gls	S	65
● Santa Margarita, S. L's O'po	S	×
● Santa Maria, S. Barbara	SE	1,000
● Santa Monica, Los Ang'les	S	1,700
● Santa Paula, Ventura	S	233
Santa Rita, Monterey	W	511
● Santa Rosa, Sonoma	W	5,216
Santa Ynez, Santa Barbara	SE	75
Santa Ysabel, San Diego	SE	×
Saratoga, Santa Clara	W	600
● Sargent, Santa Clara	W	130
● Saticoy, Ventura	S	130
Sattley, Sierra	E	32
● Saugus, Los Angeles	S	×
● Sausalito, Marin	W	1,200
● Sauterne, Yolo	C	×
● Savannah, Los Angeles	S	30
Sawyer's Bar, Siskiyou	N	130
Scales, Sierra	E	260
● Schellville, Sonoma	W	×
Scotia, Humboldt	NW	×
Scott River, Siskiyou	N	800
Scribner, Humboldt	NW	×
● Seacliff, Ventura	S	×
● Sear's Point, Sonoma	W	×
● Sea Wall Spur, S. Diego	SE	×
Searsville, San Mateo	W	55
Sea View, Sonoma	W	130
● Sebastopol, Sonoma	W	300
Seiad Valley, Siskiyou	N	82
● Selby, Contra Costa	W	×
● Selma, Fresno	C	1,147
● Selwyn, San Diego	SE	×
● Seminary Park, Alameda	W	×
Sentinel, Fresno	C	×
● Sepulvedo, Los Angeles	S	×
Sequoia, Tuolumne	C	×
● Serena, Santa Barbara	S	×
Serena, Sonoma	W	×
● Sesma, Trinity	NW	×
● Sespe, Ventura	S	×
● Seven Palms, San Diego	SE	×
● Shady Run, Placer	C	×
Shasta, Shasta	N	500
Sheep Ranch, Calaveras	C	700
● Shebleys, Nevada	C	×
● Shell Mound, Contra Costa	W	×
Shellville, Sonoma	W	×
● Sheridan, Placer	C	165
Sherwood, Mendocino	W	130
● Shingle Springs, El Do'do	C	195
Shingletown, Shasta	N	40
● Shorb, Los Angeles	S	×
Shumway, Lassen	N	×
● Siberia, San Bernardino	SE	×
Siempreviva, San Diego	SE	×
Sierra City, Sierra	E	745
Sierra Madre, Los Angeles	S	400
Sierra Madre Villa, L. Ang'les	S	×
Sierra Valley, Sierra	E	300
Signal Port, Mendocino	N	×
● Silsby, Butte	C	×
Silver Creek, Alpine	E	32
Silver Lake, Amador	C	×
Silverville, Solano	C	×
Simi, Ventura	S	×
Simmler, San Luis Obispo	S	×
● Sims, Shasta	N	200
Singleys, Humboldt	NW	×
Sis Quoc, Santa Barbara	S	97
● Sisson, Siskiyou	N	556
● Sites, Colusa	C	×
Skaggs Springs, Sonoma	W	×
Slack Canyon, Monterey	W	97
● Slatoals, Shasta	N	×
● Slawson, Los Angeles	S	×
Slide, Humboldt	NW	32
Slippery Ford, El Dorado	C	132
Smartville, Yuba	C	350
Smith River, Del Norte	NW	2[illegible]0
Smith's Flat, El Dorado	C	61
● Smithson, Shasta	N	65
Smith's Ranch, Sonoma	W	175
Snelling, Merced	C	250
● Snowden, Siskiyou	N	×
● Sobrante, Contra Costa	W	×
Soda Rock, Sonoma	W	×
● Soda Springs, Nevada	C	36
● Soldier's Home, Los An'gls	S	×
● Soledad, Monterey	W	300
Somersville, Contra Costa	W	75
Somes Bar, Siskiyou	N	82
● Sonoma, Sonoma	W	757
Sonoma Landing, Sonoma	W	×
Sonora, Tuolumne	C	1,441
● Sonoma Mills, Sonoma	W	×
● Soquel, Santa Cruz	W	250
● Sorrento, San Diego	SE	×
● Soto, Tehama	N	×
Soulsbyville, Tuolumne	C	800
South Fork, Modoc	N	261
South Los Guilicos, Sonoma	W	×
● South Pasadena, L. Ang'ls	S	82
● South Riverside, S. Br'dno	SE	300
South San Diego, San Diego	SE	50
● South Side, Los Angeles	S	25
● South Vallejo, Solano	C	50
● Spadra, Los Angeles	S	25
Spanish Ranch, Plumas	N	32
Spanishtown, San Mateo	W	×
● Spences, Monterey	W	×
Spenceville, Nevada	C	100
● Spottiswood, Kern	S	×
Spring, San Bernardino	SE	×
Spring Valley, San Diego	SE	×
Springville, Ventura	S	200
Squaw Valley, Fresno	C	97
Starkey, San Luis Obispo	S	×
Starville, Fresno	C	×
Staten Island, Sacramento	C	×
State Prison, Sacramento	C	×
● Steele's, San Luis Obispo	S	150
Steele Swamp, Modoc	N	×
● Stege, Contra Costa	W	×
Stella, Shasta	N	46
Stewart's Point, Sonoma	W	×
Stewartville, Contra Costa	W	82
Stillwater, Shasta	N	65
● Stockton, San Joaquin	C	14,376
● Stock Yards, Alameda	W	×
Stony Point, Sonoma	W	65
Stowe, San Diego	SE	×
Strawberry Valley, Siskiyou	N	130
Strawberry Valley, Yuba	C	65
● Strong's Canyon, Placer	C	×
Stuart, Santa Barbara	S	×
● Studebaker, Los Angeles	S	×
Sturgeon, Merced	C	×
Sugar Pine, Tuolumne	C	300
● Suisun City, Solano	C	588
Sulphur Creek, Colusa	C	40
Summerhome, Tulare	C	×
Summerland, Santa Barbara	S	×
● Summit, Placer	C	×
Summit, Plumas	N	25
● Summit, San Bernardino	SE	×
● Summit, San Luis Obispo	S	×
● Summit Switch, Kern	S	×
Sumner, Kern	S	×
Sunbeam, El Dorado	C	×
Sundale, Butte	C	×
Sunland, Los Angeles	S	×
Sunny Side, San Diego	SE	×
● Sunolglen, Alameda	W	250
Sur, Monterey	W	×
● Surrey, Yolo	C	×
Susanville, Lassen	N	400

7

TOWNS. COUNTIES.	INDEX.	POP.
● Sutter City, Yuba	C	×
Sutter Creek, Amador	C	1,410
● *Swansea*, Inyo	E	×
Swasey, Shasta	N	×
Swauger, Humboldt	NW	×
Sweetland, Nevada	C	175
Sweetwater Junc., San D'go	SE	×
● *Swingle*, Yolo	C	×
Sycamore, Colusa	C	200
Sycamore Grove, Los Angeles	S	×
Table Bluff, Humboldt	NW	80
Table Rock, Sierra	N	651
Tache, Fresno	C	50
● *Tagus*, Tulare	C	×
Tahoe, Placer	C	130
Tatson, San Joaquin	C	520
● *Talbot*, Fresno	C	×
Tallac, El Dorado	C	65
● *Tamalpais*, Marin	W	×
● *Tamarack*, Nevada	C	×
● *Tancred*, Yolo	C	×
Tates, Inyo	E	400
● *Taurus*, Tulare	C	×
Taylorsville, Plumas	N	160
● *Taylorville*, Marin	W	×
● *Teal*, Solano	C	×
● *Tehachapi*, Kern	S	800
● Tehama, Tehama	N	350
● *Tejunga*, Los Angeles	S	×
Telegraph City, Calaveras	C	150
● Temecula Sta. San Diego	SE	25
Temescal, San Bernardino	SE	152
● Templeton, San Luis Ob'spo	S	250
Templeville, Sonoma	W	×
● *Tennant*, Santa Clara	W	32
Terre Cotta, San Diego	SE	×
● *Thenard*, Los Angeles	S	×
● *The Needles*, S'n B'd'no	SE	×
● *The Palms*, Los Angeles	S	×
Thermal, Fresno	C	×
● *Thermal*, San Diego	SE	×
● Thompson, Los Angeles	S	57
● *Thompson*, Napa	W	×
Thorn, Humboldt	NW	×
Three Rivers, Tulare	C	130
Tia Juana, San Diego	SE	150
Tia Juana Heights, San D'go	SE	×
● *Tibbetts*, Inyo	E	×
● Tiburon, Marin	W	200
Timberville, Ventura	S	×
● Tipton, Tulare	C	125
● *Tocaimo*, Marin	W	32
Todd, Placer	C	20
● *Tokay*, Tulare	C	×
Toll House, Fresno	C	75
● Tomales, Marin	W	800
Topaz, Mono	E	40
● *Tortuga*, San Diego	SE	×
● *Towles*, Placer	C	×
● *Town Talk Summit*, N'v'da	C	×
● Tracy, San Joaquin	C	100
Traftons, Monterey	W	×
● Traver, Tulare	C	750
Trego, Los Angeles	S	×
● *Trego*, San Joaquin	C	82
● Tremont, Solano	C	82
Trenton, Sonoma	W	×
● Tres Pinos, San Benito	W	260
Trimmer, Fresno	C	×
Trinidad, Humboldt	NW	140
Trinity, Trinity	NW	×
Trinity Centre, Trinity	NW	260
● Tropico, Los Angeles	S	×
● Truckee, Nevada	C	1,350
Tukungs, Los Angeles	S	65
● Tulare, Tulare	C	2,608
● *Tunnel*, Los Angeles	S	×
● *Tunnel Thirteen*, Placer	C	×
● Turlock, Stanislaus	C	300
● Tustin City, Orange	S	400
Tuttletown, Tuolumne	C	×
Twenty-six Mile House, Sta's	C	65
Twin Oaks, San Diego	SE	×
● *Tyrone Mills*, Sonoma	W	45
● **Ukiah**, Mendocino	W	1,627
Ulmer, San Bernardino	SE	×
Undine, San Joaquin	C	36
Union, Merced	C	130
Union City, Alameda	W	×
● *Union Hill*, Nevada	C	×
Union House Sacramento	C	57
● University, Los Angeles	S	×
Upper Fruitville, Alameda	W	×
Upper Lake, Lake	W	800
Upper Mattole, H'mboldt	NW	30
● *Upper Soda Springs*, S'y'ou	N	×
Usal, Mendocino	W	×
● Vacaville, Solano	C	708
Valley Centre, San Diego	SE	100
● Vallejo, Solano	C	5,904
● *Vallejo Junc.*, C'tra C'ta	W	×
Valleton, Monterey	W	×
● Valley Ford, Sonoma	W	150
● Valley Springs, Calaveras	C	125
Valleyvista, San Diego	SE	×
Vallicita, Calaveras	C	500
● *Vanden*, Solano	C	×
● *Vaucluse*, Yuba	C	×
● *Vega*, Monterey	W	×
Venado, Colusa	C	55
● **Ventura**, Ventura	S	3,750
● *Verona*, Sonoma	W	×
Veratina, Monterey	W	×
● *Verde*, San Luis Obispo	S	×
Verdugo, Los Angeles	S	19
● Vernalis, San Joaquin	C	×
Vernon, Stanislaus	C	×
● Vernondale, Los Angeles	S	×
● *Vervain*, Los Angeles	S	×
● Victor, San Bernardino	SE	×
● *Victoria*, San Bernard'no	SE	200
● *Victoria Street*, S'ta B'a'a	S	×
Viejas, San Diego	SE	32
Villa Park, Orange	S	×
● *Villa Verona*, Butte	C	×
● Vina, Tehama	N	100
● *Vincent*, Los Angeles	S	×
Vineland, Los Angeles	S	×
Vineyard, San Diego	SE	45
● *Vineyard*, Sonoma	W	×
● *Vinvale*, Los Angeles	S	×
● *Violet*, Solano	C	×
Virginia, San Diego	SE	×
● **Visalia**, Tulare	C	3,000
● Vista, San Diego	SE	86
Volcano, Amador	C	450
● *Volcano Springs*, S'n D'o	SE	×
● Volta, Merced	C	×
Waddell, Santa Cruz	W	×
● *Wade*, Kern	S	×
Wade, Modoc	N	×
Wakefield, San Joaquin	C	×
● *Waldo Point*, Marin	W	×
Walker, Siskiyou	N	×
● Wallace, Calaveras	C	260
Walnut Creek, Contra Costa	W	400
Walnut Grove, Sacramento	C	80
Walsh Station, Sacramento	C	50
● *Walters*, San Diego	SE	×
● *Walthall*, San Joaquin	C	×
● *Wanda*, Orange	S	×
● Warm Springs, Alameda	W	50
Warner, San Diego	SE	×
● *Warren*, Kern	S	×
Wartham, Fresno	C	40
Wash, Plumas	N	×
Washington, Yolo	C	400
Washington, Nevada	C	225
Washington Corners, Al'da	W	×
● *Washington Street*, L's A's	S	×
● Waterford, Stanislaus	C	50
● *Waterman*, San Berna'o	SE	32
● *Watriss*, Sonoma	W	×
Watsonville, Santa Cruz	W	2,153
● Waugh, Shasta	N	40
Waukena, Tulare	C	×
● *Waverly*, San Joaquin	C	×
Wawona, Mariposa	C	×

8

TOWNS. COUNTIES.	INDEX.	POP.
Weaverville, Trinity	NW	768
● Webster, Yolo	C	×
Weimar, Placer	C	×
Weldon, Kern	S	97
● West Berkeley, Alameda	W	500
West Branch, Butte	C	×
West Butte, Sutter	C	15
● West End, Alameda	W	×
● *West End*, Marin	W	×
● *West Glendale*, Los An'les	S	×
● Westley, Stanislaus	C	×
Westminster, Orange	S	100
● West Oakland, Alameda	W	×
West Point, Calaveras	C	800
West Port, Mendocino	W	650
Westville, Placer	C	×
● Wheatland, Yuba	C	700
Whippoorwill Mine, Inyo	E	×
White River, Tulare	C	130
● *White Rock*, Sacramento	C	×
Whitesboro, Mendocino	W	100
White's Bridge, Fresno	C	15
● *White's Hill*, Marin	W	×
White Sulphur Springs, So'a	W	×
● *White Water*, San Diego	SE	×
Whitmore, Shasta	N	×
● *Whitney's*, Placer	C	×
● Whittier, Los Angeles	S	400
Wick's Landing, Alameda	W	×
● *Wigmore*, Santa Barbara	S	×
● Wildeson, Los Angeles	S	×
Wild Flower, Fresno	C	55
● Wildomar, San Diego	SE	150
Wildwood, Trinity	NW	×
● Williams, Colusa	C	461
Willets, Mendocino	W	450
● Willow, Colusa	C	1,176
Willow Ranch, Modoc	N	65
Willow Spring, San B'rd'no	SE	×
● Wilmington, Los Angeles	S	710
Wilson, Humboldt	NW	×
● *Wilson*, Sutter	C	×
Wilson Wall, Inyo	E	×
● Winchester, San Diego	SE	×
● Windsor, Sonoma	W	225
Wingate Bar, Del Norte	NW	×
● *Winsted*, Nevada	C	×
● Winters, Yolo	C	885
● *Winthrop*, Los Angeles	S	×
Wolf, Nevada	C	×
● *Wolfskill*, Solano	C	×
Wonder Mine, Inyo	E	×
● Woodbridge, San Joaquin	C	×
Woodford's, Alpine	E	65
● **Woodland**, Yolo	C	3,069
Woodside, San Mateo	W	300
Woodville, Tulare	C	225
Woody, Kern	S	×
● Wrights, Santa Clara	W	80
Wyandotte, Butte	C	888
Wynola, San Diego	SE	×
Yager, Humboldt	NW	32
Yankee Hill, Butte	C	75
Yankee Jims, Placer	C	100
● *Yarmouth*, San Joaquin	C	×
Ydalfour, Shasta	N	×
Yocumville, Siskiyou	N	97
Yokohl, Tulare	C	×
● Yolo, Yolo	C	225
● Yorba, Orange	S	×
Yorkville, Mendocino	W	97
Yo Semite, Mariposa	C	260
You Bet, Nevada	C	100
● Yountville, Napa	W	275
● **Yreka**, Siskiyou	N	1,757
● *Ysidora*, San Diego	SE	×
● **Yuba City**, Sutter	C	700
● *Yuba Pass*, Placer	C	×
Zaca, Santa Barbara	S	×
Zelira, Fresno	C	×
Zem Zem, Napa	W	132
Zinn, Shasta	N	×
Zucker, San Bernardino	SE	×

COLORADO.

COUNTIES.	INDEX.	POP.
Arapahoe	C	131,802
Archuleta	SW	823
Baca	E	1,474
Bent	SE	1 320
Boulder	N	14,054
Chaffee	C	6,584
Clear Creek	C	7,157
Cheyenne	E	527
Conejos	S	7,175
Costilla	S	3,481
Custer	S	2,958
Delta	W	2,519
Dolores	SW	1,484
Douglas	C	3,002
Eagle	C	8,722
Elbert	E	1,822
El Paso	C	21 203
Fremont	C	9,118
Garfield	NW	4,468
Gilpin	C	5,858
Grand	N	603
Gunnison	W	4,339
Hinsdale	SW	858
Huerfano	S	6,856
Jefferson	C	8,429
Kiowa	E	1,234
Kit Carson	E	2,465
Lake	C	14,619
La Plata	SW	5,490
Larimer	N	9,689
Las Animas	SE	17 154
Lincoln	E	689
Logan	NE	3,060
Mesa	W	4,239
Montezuma	SW	1,462
Montrose	W	4,057
Morgan	NE	1,582
Otero	E	4,169
Ouray	SW	6,477
Park	C	3,537
Phillips	E	2,639
Pitkin	W	8,888
Prowers	E	1,962
Pueblo	S	31,369
Rio Blanco	W	1,193
Rio Grande	S	3,427
Routt	NW	2,369
Saguache	S	3,294
San Juan	SW	1,562
San Miguel	SW	2,902
Sedgwick	NE	1,291
Summit	NW	1,906
Washington	E	2,298
Weld	NE	11,714
Yuma	E	2 592
Total		410,975

TOWNS. COUNTIES.	INDEX.	POP.
● Aberdeen, Gunnison	W	×
● *Aberdeen Junction*, G'n'n	W	×
Abbott, Arapahoe	C	×
● Acequia, *Douglas*	C	10
● *Adair*, Las Animas	SE	×
Adams, Larimer	N	35
● *Adana*, Prowers	E	×
● *Adobe*, Fremont	C	×
● Agate, Elbert	E	×
● **Akron**, Washington	E	1,085
● Alamosa, Conejos	S	1,200
Albany, Prowers	E	50
Alder, Saguache	S	×
Alford, Larimer	N	82
● *Alicante*, Lake	C	×
Allen, Gunnison	W	19
● *Allenton*, Eagle	C	×
● Alma, Park	C	400
● Almont, Gunnison	W	77
Alnwick, El Paso	C	×
● Alpine, Chaffee	C	75
● *Alpine Tunnel*, Chaffee	C	13
Altona, Boulder	N	×
● *Americus*, Chaffee	C	×
Ames, San Miguel	SW	15
● Amherst, Phillips	E	25
Animas, La Plata	SW	75
Animas Forks, San Juan	SW	100
Antelope Springs, Hins	SW	10
● Anthracite, Gunnison	W	×
● Antonito, Conejos	S	350
● *Apache*, Huerfano	S	10
● Apishapa, Las Animas	SE	100
● *Arapaho*, Cheyenne	E	×
Arboles, Archuleta	SW	50
● Archer's, Jefferson	C	×
● *Arden*, Kiowa	E	×
● *Arena*, Cheyenne	E	×
● *Argentine*, Summit	NW	13
● *Argo*, Arapahoe	C	800
● *Argo Junction*, Arapahoe	C	×
● Arkansas Junction, Lake	C	×
Arickaree, Arapahoe	C	×
● Arkins, Larimer	N	25
● Arlington, Kiowa	E	100
Armour, Pueblo	S	×
● Aroya, Cheyenne	E	×
● Arriba, Lincoln	E	×
● *Arthurs*, Park	C	×
● Arvada, Jefferson	C	50
● *Ascalon*, Cheyenne	E	×
Ashcroft, Pitkin	W	200
Ashland, Kit Carson	E	×
● **Aspen**, Pitkin	W	4,300
● *Aspen Junction*, Eagle	C	×
● *Athol*, Weld	NE	×
Atlanta, Baca	E	×
● *Atlantic*, Gunnison	W	×
● Atwood, Logan	NE	25
Augusta, Custer	S	×
Aurora, Arapahoe	C	×
Austin, Garfield	NW	×
Avendale, Kit Carson	E	×
Avoca, Arapahoe	C	×
● *Avon*, Eagle	C	×
Axial, Routt	NW	65
Ayr, Prowers	E	×
Badger, Arapahoe	C	×
Badito, Huerfano	S	15
● *Bagdad*, Lincoln	E	×
● Bailey, Park	C	20
● *Baker's Tank*, Summit	NW	×
● Bald Mountain, Gilpin	C	1,500
● Baldwin, Gunnison	W	50
● *Baldy*, Costilla	S	×
● Barela, Las Animas	SE	25
● *Barnes*, Las Animas	SE	×
● Barr, Arapahoe	C	×
● *Bartholomews*, Summit	NW	×
● *Baxter*, Pueblo	S	×
Bear Canon, Douglas	C	25
Beaumont, El Paso	C	×
● *Beaver*, Fremont	C	×
● Beaver Brook, Jefferson	C	×
● Beaver Creek, Fremont	C	10
Bedrock, Montrose	W	×
● *Belden*, Eagle	C	×
● *Belleview*, Chaffee	C	×
● *Bellevue*, El Paso	C	×
● *Bellevue Junction*, L'r'm'r	N	×
Bellvue, Larimer	N	25
Beloit, Kit Carson	E	×
● Bennet, Arapahoe	C	20
Bent Canyon, Las Animas	SE	50
● *Benton*, Otero	E	×
Berlin, Arapahoe	C	×
● Berthoud, Larimer	N	250
● *Beshoar*, Las Animas	SE	×
● *Bessemer Junction*, Pueblo	S	×
● Bethune, Kit Carson	E	25
Beulah, Pueblo	S	50
● *Bierstadt*, El Paso	C	×
● *Big Hill*, Jefferson	C	×
Bijou Basin, El Paso	C	75
● *Birdseye*, Lake	C	×
Birmingham, Huerfano	S	×
● *Blackburn*, Custer	S	40
● Black Hawk, Gilpin	C	1,000
Black Lake, Ouray	SW	×
Bland, Elbert	E	83
● *Blanca*, Costilla	S	×
● *Boaz*, Las Animas	SE	×
● *Bocea*, La Plata	SW	×
Bonanza, Saguache	S	500
● Bonita, Gunnison	W	195
Book Cliff, Mesa	W	×
● *Boone*, Pueblo	S	×
● Booneville, Pueblo	S	×
● *Boreas*, Park	C	×
● *Borst*, El Paso	C	×
Boston, Baca	E	10
● **Boulder**, Boulder	N	3,329
● *Boulder Junction*, Bo'lder	N	×
● *Bovina*, Lincoln	E	×
Bowen, Rio Grande	S	65
Box Elder, Larimer	N	×
● *Boyds*, Weld	NE	×
● *Bo-ys-ro*, Lincoln	E	×
● *Braddock*, Summit	NW	×
Branford, Huerfano	S	×
● Brandon, Kiowa	E	10
● **Breckenridge**, S'm'i	NW	800
● *Bridgeport*, Mesa	W	×
● Brighton, Arapahoe	C	200
● *Bristol*, Larimer	N	25
● Brookfield, Baca	E	×
Brookvale, Clear Creek	C	×
Brookside, Fremont	C	×
● Broomfield, Boulder	N	10
● Brown, Montrose	W	×
● *Brown*, San Miguel	SW	×
● Browns Canon, Chaffee	C	×
● Brush, Morgan	NE	15
Bryant, Phillips	E	×
● *Buckingham*, Weld	NE	×
● **Buena Vista**, Chaffee	C	1,500
● Buffalo Creek, Jefferson	C	200
Buffalo Springs, Park	C	50
● *Buffalo Tank*, Jefferson	C	×
Buford, Rio Blanco	W	×
Burdett, Washington	E	×
● **Burlington**, Kit Carson	E	500
● *Burnham*, Arapahoe	C	×
● *Burnito*, Fremont	C	×
● *Burns Junction*, Boulder	N	×
● *Burro Bridge*, San Juan	SW	×
● *Busk*, Lake	C	×
Butler, Larimer	N	×
● *Buttes*, El Paso	C	×
Butte Valley, Huerfano	S	×
● *Buxton*, Saguache	S	×
● Byers, Arapahoe	C	80
● Caddoa, Bent	SE	×
● Calhan, El Paso	C	40
● *Calumet*, Chaffee	C	80
● *Cameo*, Mesa	W	×
● *Cameron*, Elbert	E	×
Canadian, Larimer	N	25
● Canfield, Boulder	N	150
● **Canon City**, Fremont	C	3,820
Capitol City Hinsdale	SW	50
Capulin, Conejos	S	69
● Carbondale, Garfield	NW	400
● Cardiff, Garfield	NW	×
Cariboo, Boulder	N	100
● *Carlisle*, Pueblo	S	50
● *Carlton*, Prowers	E	×
Carpenter, Mesa	W	×
● Carr, Weld	NE	×
● *Carracas*, Archuleta	SW	×
Carson, Hinsdale	SW	×
● *Cascade*, Chaffee	C	×
● Cascade, El Paso	C	×
● *Cascade*, La Plata	SW	×
● *Cascade Canon*, El Paso	C	×
Castle, Eagle	C	10
● Castle Rock, Douglas	C	150
● Castleton, Gunnison	W	10
Catherin, Conejos	S	×
● Catlin, Otero	E	40
● *Cattle Creek*, Garfield	NW	×
● *Cebolla*, Gunnison	W	×
● *Cedar Creek*, Montrose	W	×
● *Cedar Point*, Elbert	E	×
● **Central City**, Gilpin	C	1,100
● Centreville, Chaffee	C	32
● *Cerro Summit*, Montrose	W	×
Chandler, Fremont	C	×
● *Chacra*, Garfield	NW	×
Chaplin, Kit Carson	E	×
● *Chapman*, Boulder	N	×
● *Chappell*, Las Animas	SE	×
● *Charcoal*, Chaffee	C	32
● Chattanooga, San Juan	SW	200
● *Cheming*, Cheyenne	E	×
Chenoa, Logan	NE	×
● *Chester*, Saguache	S	×
● **Cheyenne Wells**, Ch'n'e	E	100
● *Chico*, Pueblo	S	×
● *Chicosa Junction*, Las Animas	SE	×
Chihuahua, Summit	NW	100
Chilcott, Pueblo	S	×
● *Chimney Gulch*, Jefferson	C	×
● *Chipeta*, Delta	W	×
● Chivington, Kiowa	E	200
Chromo, Archuleta	SW	×
● *Church's*, Jefferson	C	×
● Cimarron, Montrose	W	100
● *Circle Crossing*, Arapahoe	C	×
● Claremont, Kit Carson	E	×
Clark, Routt	NW	×
● *Clay Spur*, Jefferson	C	×
Claytonia, Saguache	S	40
● *Clelland*, Fremont	C	×
Clemmons, Elbert	E	78
Cliff, Jefferson	C	×
● *Cliff*, Jefferson	C	×
● *Cliff Junction*, Fremont	C	×
● *Cliffs Spur*, Larimer	N	×
● *Cleora*, Chaffee	C	250
● Climax, Lake	C	×
● *Coal Branch Junc.* Park	C	×
● Coal Creek, Fremont	C	1,150
● *Coal Mine*, Douglas	C	×
● *Coal Mine*, Garfield	NW	×
Coal Park, Boulder	N	×
● Coalridge, Garfield	NW	×
● *Coal Tank*, Jefferson	C	×
● *Coals Spur*, Park	C	×
Cockrell, Conejos	S	32
● *Cody*, Washington	E	×
● *Coke Oven*, Las Animas	SE	×
● Colorado City, El Paso	C	1,200
● **Colorado Springs**, El Paso	C	11,000
Colorow, Grand	N	65
● *Colorow*, Montrose	W	×
● Como, Park	C	450
● *Concentrator*, Pitkin	W	×
● *Conchito Junction*, H'f'no	S	×
Condon, Arapahoe	C	×
Conejos, Conejos	S	200
Cope, Arapahoe	C	×
Corcoran, Arapahoe	C	×
● Corona, Morgan	NE	15
● *Coronado*, Arapahoe	C	×
Cortes, Montezuma	SW	100
Contrite, Park	C	×
Cosden, Gunnison	W	50
● Cotopaxe, Fremont	C	200
Cotton Creek, Saguache	S	35
● *Cottonwood*, Gilpin	C	×
Cottonwood Springs, Chaffee	C	40
Coulter, Grand	N	×
● *Crane Park*, Lake	C	×
Craig, Routt	NW	×
Crawford, Delta	W	×
● *Creech*, Lincoln	E	×
Crescent, Grand	N	×
● Crested Butte, Gunnison	W	1,200
Crestone, Saguache	S	125
Creswell, Jefferson	C	150
● *Crevasse*, Mesa	W	×
● Crisman, Boulder	N	50
● Crook, Logan	NE	×
Crooks, Gunnison	W	×
● *Crookton*, Gunnison	W	×
● *Crosson*, Jefferson	C	60
Crow, Pueblo	S	×
Crystal, Gunnison	W	100
● *Crystal Creek*, Montrose	W	×
● *Crystal Lake*, Lake	C	26
● *Cucharas Junction*, H'a'no	S	×
● Cucharas, Huerfano	S	20
Cuenin, Saguache	S	×
● Cumbres, Conejos	S	×
Currant Creek, Fremont	C	10
● *Currecanti*, Gunnison	W	×
● *Curtin*, Summit	NW	×
Curtis, Washington	E	×
● Dake, Park	C	25
● Dallas, Ouray	SW	25
● *Dallas Divide*, San Mig'l	SW	×
● *Davenport*, Saguache	S	×
● Dawkins, Pueblo	S	40
● *Dawson's*, Jefferson	C	×
Deansbury, Douglas	C	×
● *Deansbury*, Jefferson	C	×
De Beque, Mesa	W	×
Decatur, Baca	E	×
● *Deep Creek*, San Miguel	SW	×
● *Deer Run*, Mesa	W	×
● Deer Trail, Arapahoe	C	800
● *Delhi*, Las Animas	SE	×
● **Del Norte**, Rio Grande	S	1,000
● **Delta**, Delta	W	510
● **Denver**, Arapahoe	C	106,670
● *Derby*, Arapahoe	C	×
● *Deuel*, Las Animas	SE	×
● *Dick*, Weld	NE	×
● *Dickey* Summit	NW	×
● Dillon, Summit	NW	150
● *Dixon*, Kiowa	E	×
● *Divide*, Chaffee	C	165
● Divide, El Paso	C	×
Dix, La Plata	SW	×
● *Dixon*, Weld	NE	×
● *Dixon's Mill*, Boulder	N	×
Dolores, Montezuma	SW	100
● *Dome Rock*, Jefferson	C	20
● *Dominquez*, Delta	W	×
● Dotsero, Eagle	C	25
● *Douglas*, Douglas	C	133
● *Dover*, Weld	NE	×
Downing, Las Animas	SE	×
● *Doyle*, Gunnison	W	×
● Doyleville, Gunnison	W	25
● Duff, Arapahoe	C	65
● *Dugans*, Eagle	C	×
● Dumont, Clear Creek	C	50
● *Duncan*, Delta	W	×
● *Dundee*, Pueblo	S	×
● *Dune*, Saguache	S	×
● **Durango**, La Plata	SW	2,500
● *Dwyer*, Summit	NW	×
● *Dyer*, El Paso	C	×
● Eads, Kiowa	E	100
Eagalite, Mesa	W	×
● *Eagle Junction*, Lake	C	×
● *Earl*, Las Animas	SE	×
● *Easton*, El Paso	C	×
● Eastonville, El Paso	C	50
● Eaton, Weld	NE	50
Ebert, Arapahoe	C	×
● *Echo*, Fremont	C	×
● Eckley, Yuma	E	40
● Eden, Pueblo	S	×
Edily, Routt	NW	×
● Edgerton, El Paso	C	×
Edwards, Eagle	C	65
Egeria, Routt	NW	10
● *Eilers*, Lake	C	×
● Elbert, Elbert	E	150
● *Eldridge*, Montrose	W	×
● Elizabeth, Elbert	E	65
● *Elk Creek*, Jefferson	C	×
● *Elko*, Saguache	S	×
● *Elk Park*, San Juan	SW	×
● El Moro, Las Animas	SE	300
El Paso, El Paso	C	20
● *Elsmere*, El Paso	C	×
● Emma, Pitkin	W	10
Emerson, Phillips	E	×
● Empire, Clear Creek	C	250
● Engle, Las Animas	SE	325
● *Engleville*, Las Animas	SE	350
● *Engleville Junc.* Las An.	SE	×
● *English Gulch*, Lake	C	×
● Erie, Weld	NE	400
● *Escalante*, Delta	W	×
Escalante, Routt	NW	×
● Estabrook, Park	C	×
Estes Park, Larimer	N	50
Eureka, San Juan	SW	100
● Evans, Weld	NE	320
Evergreen, Jefferson	C	200
● *Fair Grounds*, Las An.	SE	×
● Fair Play, Park	C	450
Fairview, Custer	S	32
● *Fairview*, Montrose	W	×
● Fairy Glen, Fremont	C	×
● Falcon, El Paso	C	×
● *Fall River*, Clear Creek	C	×
● *Farmers*, Weld	NE	×
● Farnham, Summit	NW	50
● *Fergus*, Kiowa	E	×
Ferguson, Garfield	NW	26
● *First View*, Cheyenne	E	×
● *Fisher*, Chaffee	C	×
● Flagler, Kit Carson	E	×
● Fleming, Logan	NE	×
Flora, Sedgwick	NE	×
● Florence, Fremont	C	300
● *Florida*, La Plata	SW	×
● Florissant El Paso	C	35
● *Floyd Hill*, Clear Creek	C	×
Forbes, Las Animas	SE	×
● *Forbes Mine*, Las An'as	SE	×
● *Forbes Junc.* Las An.	SE	×
● Forks Creek, Jefferson	C	10
● **Fort Collins**, Larimer	N	2,060
● *Fort Crawford*, Montrose	W	50
● Fort Garland, Costilla	S	100
Fort Lewis, La Plata	SW	500
● Fort Logan, Arapahoe	C	×
● Fort Lupton, Weld	N	75
● **Fort Morgan**, M'gan	NE	500
● *Fosdick*, Pueblo	S	×
● Fountain, El Paso	C	100
Fowler, Otero	E	×
Fox, Arapahoe	C	×
● Franceville, El Paso	S	100
● *Franceville Junc.*, El P'o	S	×
Franktown, Douglas	C	30
Frazer, Grand	N	32
Freeland, Clear Creek	C	500
● *Freeland Spur*, Clear Cr'k	C	×
● *Fremont Pass*, Lake	C	×
● *French Gulch*, Lake	C	×
Friend, Arapahoe	C	×
● Frisco, Summit	NW	25
● Fruita, Mesa	W	100
● *Full Creek*, San Miguel	SW	×
● Galatea, Kiowa	E	20
● *Galien*, Logan	NE	×
● *Garden of the Gods*, El P'o	C	×
Gardner, Huerfano	S	100
● *Garfield*, Chaffee	C	50
● *Garland*, Costilla	S	×
Garnett, Costilla	S	×
● Garo, Park	C	20
● *Garos*, Park	C	×
● *Garrison*, Costilla	S	×
● *Gate View*, Gunnison	W	×
● *Gaylor's Spur*, Jefferson	C	×
● **Georgetown**, Clear C'k	C	1,850
Gillespie, Jefferson	C	×
Gilman, Eagle	C	300
● *Gilman*, Jefferson	C	×
● *Gilson Gulch*, Clear Creek	C	×
● *Glaciers*, Gunnison	W	×
● *Glade*, Douglas	C	×
● *Glencoe*, Jefferson	C	×
Glendale, Fremont	C	32
● *Glenwood*, Garfield	NW	×
● **Glenwood Springs**, Garfield	NW	1,200
Globeville, Arapahoe	C	×
● *Godfrey*, Elbert	E	×
Goff, Kit Carson	E	×
● **Golden**, Jefferson	C	2,600
● Gold Hill, Boulder	N	400
● *Gomers Mills*, Elbert	E	×
● *Goodnight*, Pueblo	S	×
● *Goodrich*, Morgan	NE	×
● *Gorge*, Fremont	C	×
Gothic, Gunnison	W	150
● *Goodtown*, Custer	S	×
● *Grabiola*, Gunnison	W	×
● Granada, Prowers	E	150
● **Grand Junction**, Mesa	W	2,500
Grand Lake, Grand	N	75
● Craneros, Pueblo	S	20
● Granite, Chaffee	C	150
● Grant, Park	C	50
● *Graymount*, Clear Creek	C	×
● *Grays*, Saguache	S	×
● **Greeley**, Weld	NE	2,500
Greenhorn, Pueblo	S	15
● Greenland, Douglas	C	25
● Green Mountain Falls, El Paso	C	×
Greenwood, Custer	S	60
● Grover, Weld	NE	82
● *Gulf Junction*, Pueblo	S	×
● **Gunnison**, Gunnison	W	1,204
● *Gunnison Smelter*, Gun'n	W	×
● *Gay Gulch*, Jefferson	C	×
● Gypsum, Eagle	C	25
● *Haggerman*, Pitkin	W	×
Hahn's Peak, Routt	NW	30
Hale, Arapahoe	C	×
● *Half Way*, Park	C	×
● *Hall's*, Clear Creek	C	×
Hall Valley, Park	C	50
● *Hancock*, Chaffee	C	10
● Hardin, Weld	NE	13
Harlow, Mesa	W	×
Harman, Arapahoe	C	×
● *Harman*, Washington	E	×
● *Harps*, Chaffee	C	×
Harris, Arapahoe	C	×
● *Harris*, Jefferson	C	×
Harrisburg, Arapahoe	C	×
● Hartsel, Park	C	32
Haskell, Kiowa	E	×
Haskell, San Miguel	SW	×
● Hastings, Las Animas	SE	×
● *Hatchery*, Arapahoe	C	×
● *Haswell*, Kiowa	E	×
● *Hathaways*, Summit	NW	×
● *Haver*, Park	C	×
Haworth, Larimer	N	×
Hawxhurst, Mesa	W	32
● Haxtun, Phillips	E	10
Hayden, Routt	NW	97
● *Hayden*, Lake	C	×
● *Hayes*, Costilla	S	×
● *Hay Ranch*, Park	C	×
● *Haywood Springs*, Chaffee	C	×
● *Hazen*, Ouray	SW	×
Hebron, Larimer	N	42
● *Hecla Junction*, Chaffee	C	×
● *Herderson*, Arapahoe	C	×
Hendricks, Fremont	C	100
● Henry, Conejos	S	×
● Hermosa, La Plata	SW	132
● *Hereford*, Weld	NE	×
Highee, Otero	E	65
● Higgins, Chaffee	C	×
● *Highland*, Boulder	N	×
Highlandlake, Weld	NE	×
Highlands, Arapahoe	C	×
Highmore, Garfield	NW	×
Higho, Larimer	N	×
● *Hilldon*, Saguache	S	×
Hillsborough, Weld	NE	65
Hillside, Fremont	C	25
● *Hilltop*, Chaffee	C	×
● Hill Top, Douglas	C	×
● *Hilton*, Bent	SE	×
● *Hinkles*, Gunnison	W	×
● Hoehne, Las Animas	SE	65
● Holly, Prowers	E	100
Holtwold, Elbert	E	×
Holy Cross, Eagle	C	65
● **Holyoke**, Phillips	E	×
Home, Larimer	N	65
● *Home Ranch*, La Plata	SW	×
Honnold, Routt	NW	×
● *Hoosier*, Park	C	×
● Hope, Lake	C	×
● *Hopkins*, Eagle	C	×
Hotchkiss, Delta	W	15
● *Hotchkiss*, Weld	NE	×
● *Hot Springs*, Saguache	S	×
Hot Sulphur Springs, G'd	N	50
● Howard, Fremont	C	50
Howardsville, San Juan	SW	100
● Howbert, Park	C	×
● Hudson, Weld	NE	25
● *Huerfano*, Huerfano	S	×
● **Hugo**, Lincoln	E	200
● *Hulbert*, El Paso	C	×
● *Husted*, El Paso	C	25
Hutchinson, Jefferson	C	10
● Hyde, Washington	E	200
Hydraulic Montrose	W	×
Hygiene, Boulder	N	×
● *Hygiene*, Boulder	N	63
● *Idaho Creek*, Boulder	N	×
● **Idaho Springs**, C'r Cr'k	C	1,800
Idalia, Arapahoe	C	50
● *Idlewild*, Park	C	×
● Ignacio, La Plata	SW	63
● Iliff, Logan	NE	25
Ilse, Custer	S	50
Independence, Arapahoe	C	×
● *Inman*, Kiowa	E	×
● Irondale, Arapahoe	C	×
● *Iron Springs*, Otero	E	×
● Ironton, Ouray	SW	150
Irwin, Gunnison	W	250
● Island Station, Arapahoe	C	63
● Ivanhoe, Pitkin	W	×
● *Jack's Cabin*, Gunnison	W	×
Jackson, Gunnison	W	×
Jamestown, Boulder	N	300
Janeway, Pitkin	W	×
Jasper, Rio Grande	S	10
● Jefferson, Park	C	100
● *Jerome Park*, Pitkin	W	×
● *Jersey*, Arapahoe	C	×
Johnstown, Arapahoe	C	×
● *Juanita*, Archuleta	SW	×
● **Julesburg**, Sedgwick	NE	380
Juniata, Pueblo	S	63
● *Kahnah*, Mesa	W	×
● *Keeldar*, Lake	C	×
● *Keene*, Weld	NE	×
● *Kelker*, El Paso	C	×
● *Kenmuir*, El Paso	C	×
● *Kenosha*, Park	C	×
● *Kenwood*, Arapahoe	C	×
● *Keota*, Weld	NE	×
Kester, Park	C	50
● *Keystone*, Summit	NW	×
● Kezer, Gunnison	W	32
● Kilburn, Kiowa	E	×
● Klug, Park	C	×
Kiowa, Elbert	E	75
Kirk, Arapahoe	C	×
● Kit Carson, Cheyenne	E	100
● *Kohinoor*, Clear Creek	C	×
● Kokoma, Summit	NW	×
● *Kokomo Tank*, Summit	NW	×
Kraft, Chaffee	C	×
Kremmling, Grand	N	40
Kuhns Crossing, Elbert	E	65
● *La Boca*, La Plata	SW	×
● *La Cabeza*, Mesa	W	×
Ladore, Routt	NW	×
● *Lady Murphy*, Chaffee	C	×
● Lafayette, Boulder	N	100
● LaGarita, Saguache	S	×
● Laird, Yuma	E	×
● La Jara, Conejos	S	150
● **La Junta**, Otero	E	1,000
● *Lake*, Lincoln	E	×
● **Lake City**, Hinsdale	SW	804
● *Lake Hughes*, Ouray	SW	×
● *Lake Junction*, Gunnison	W	×
Lakeside, Boulder	N	×
Laketon, Elbert	E	65
● **Lamar**, Prowers	E	700
Lamartine, Clear Creek	C	×
Lamb, Jefferson	C	×
Landsman, Arapahoe	C	×
● Langford, Boulder	N	200
Lansing, Arapahoe	C	25
● La Porte, Larimer	N	50
● *Larimer*, Pueblo	S	×
● Larkspur, Douglas	C	25
● La Salle, Weld	NE	×
● **Las Animas**, Bent	SE	1,600
La Sausses, Conejos	S	×
Lavender, Dolores	SW	×
● La Veta, Huerfano	S	200
● Lawson, Clear Creek	C	250
Lay, Routt	NW	30
● **Leadville**, Lake	C	11,159
● *Lee Siding*, Jefferson	C	×
● *Leon*, Garfield	NW	×
Leopold, San Miguel	SW	×
● *Leopard Creek*, S. Mig.	SW	×
LeRoy, Logan	NE	×
Leslie, Washington	E	×
Liberty, Rio Grande	S	×
● *Lidderdale*, Jefferson	C	×
Lily, Routt	NW	×
● *Lime Creek*, Pitkin	W	×
● *Lime Rock Track*, Park	C	×
● *Limon*, Lincoln	E	×
● Limon Station, Lincoln	E	×
Lincoln City, Summit	NW	100
Linden, Arapahoe	C	50
● *Little Buttes*, El Paso	C	×
● *Little Mountain*, Sum't	NW	×
● Littleton, Arapahoe	C	200
Livermore, Larimer	N	50
Lockett, Saguache	S	×
Logan, Arapahoe	C	×
● *Lolita*, Otero	E	×
● *London*, Park	C	83
Lone Dome, Montezuma	SW	×
● Longmont, Boulder	N	1,646
● *Long's Junction*, Las An.	SE	×
● *Lord's Ranch*, Lake	C	×
Lord's Spur, Larimer	N	×
● Los Cervitos, Conejos	S	800
● *Los Pinos*, Conejos	S	19
Los Pinos, La Plata	SW	×
● Louisville, Boulder	N	700
● Loveland, Larimer	N	1,048
● *Lowland*, Elbert	E	×
Ludlum, Yuma	E	×
● *Lupton*, Weld	NE	×
● Lyman, Arapahoe	C	45
● Lyons, Boulder	N	200
Lytle, El Paso	C	32
McFerran, El Paso	C	×
● *McGee's*, Chaffee	C	×
● *McGinty*, Costilla	S	×
Madrid, Las Animas	SE	82
● *Magnolia*, Arapahoe	C	×
Maguolia, Boulder	N	65

Towns. Counties.	Index.	Pop.
Maher, Montrose	W	×
● *Malaby's Spur*, Larimer	N	×
Malachite, Huerfano	S	20
● Malta, Lake	C	100
Manassa, Conejos	S	1,500
Mancos, Montezuma	SW	150
Manhattan, Larimer	N	×
● *Manitou Junction*, El Paso	C	×
● *Manitou*, El Paso	C	×
● *Manitou Iron Springs*, El P.	C	×
● Manitou Springs, El Paso	C	1,500
Marble, Gunnison	W	×
Marion, Garfield	NW	×
● *Marion*, Gunnison	W	×
● *Marion*, Pitkin	W	×
● *Marsh*, Fremont	C	×
● *Marshall*, Boulder	N	×
● *Marshall Junction*, Boul.	N	×
● *Marshall Pass*, Saguache	S	×
● Martinsen, Las Animas	SE	×
● *Masters*, Weld	NE	×
● Mattison, Elbert	E	×
Maxey, Baca	E	×
Maybell, Routt	NW	×
● *Mayfield*, Jefferson	C	×
● *Mayo*, Summit	NW	×
● Maysville, Chaffee	C	30
● *Meadows*, Park	C	×
● *Meadows*, Pueblo	S	×
● *Mears Junction*, Chaffee	C	×
Meeker, Rio Blanco	W	200
● Melvin, Arapahoe	C	×
● *Menoken*, Montrose	W	×
● *Meredith*, Otero	E	×
● Merino, Logan	NE	83
Mesa, Mesa	W	25
● *Mesa*, Pueblo	S	×
● *Metcalf*, Park	C	×
● *Michigan*, Park	C	×
● *Midway*, Chaffee	C	×
● *Midway Tank*, Gunnison	W	×
● *Military Post*, Arapahoe	C	×
● *Miller Creek*, Pitkin	W	×
Millett, Washington	E	×
● *Mill Gulch*, Jefferson	C	×
Miner, Larimer	N	×
Mineral Point, San Juan	SW	250
Minaret, Gunnison	W	×
Minneapolis, Baca	E	50
● Minturn, Eagle	C	×
● *Mirage*, Lincoln	E	×
● *Mirage*, Saguache	S	×
● Mitchell, Eagle	C	50
● Moffat, Saguache	S	×
● Monarch, Chaffee	C	300
Montclair, Arapahoe	C	×
● Monte Vista, Rio Grande	S	600
Montezuma, Summit	NW	250
● **Montrose**, Montrose	W	1,400
Montville, Costilla	S	50
Monument, El Paso	C	400
● *Mooreville*, Arapahoe	C	×
Moraine, Larimer	N	78
Morgan, Montezuma	SW	×
● Morley, Las Animas	SE	×
● *Morris*, Garfield	NW	×
● Morrison, Jefferson	C	200
● *Mound*, Gunnison	W	×
Mountaindale, Park	C	77
Mount Carbon, Gunnison	W	×
● *Mount Carbon*, Jefferson	C	×
● Mount Princeton, Chaffee	C	×
Mount Sneffels, Ouray	SW	25
● *Mule Shoe*, Huerfano	S	×
Mulvane, Prowers	E	×
● *Nada*, Pueblo	S	×
● *Namouna*, Cheyenne	E	×
● *Nantes*, Weld	NE	×
● Nathrop, Chaffee	C	50
Naturita, Montrose	W	25
Nederland, Boulder	N	50
● Needleton, La Plata	SW	×
● Nepesta, Pueblo	S	60
● *Nepesta*, Pueblo	S	×
● New Castle, Garfield	NW	500
Newton, Arapahoe	C	×
● New Windsor, Weld	NE	300
New York Mills, Jefferson	C	×
● Ni Wot, Boulder	N	50
Noland, Boulder	N	×
● *Norrie*, Pitkin	W	×
North Star, Gunnison	W	150
● *Northrop*, Boulder	N	×
Norwood, San Miguel	SW	25
● *Numa*, Otero	E	×
● Nyburg, Pueblo	S	×
● *Oak Creek Junction*, Fr'm	C	×
Oakes, Arapahoe	C	×
● Ohio, Gunnison	W	130
● *Ohio City*, Gunnison	W	50
● *Ojo*, Huerfano	S	×
● Olney, Otero	E	×
Ophir, San Miguel	SW	150
● Orchard, Morgan	NE	25
● Ordway, Otero	E	×
● *Oredel*, Boulder	N	×
Oro City, Lake	C	25
● Orr, Weld	NE	×
Orsburn, Elbert	E	×
Orson, Mesa	W	×
Ortiz, Conejos	S	×
● *Orvis*, Ouray	SW	×
● Osier, Conejos	S	200
● Otis, Washington	E	50
● *Otto*, Chaffee	C	×
● **Ouray**, Ouray	SW	2,850
● *Ouray Junction*, Mt'rose	W	×
Overland Park, Arapahoe	C	×
Oversteg, Gunnison	W	×
Pagoda, Routt	NW	×
Pagosa Springs, A'hl'ta	SW	250
● *Palizades*, Mesa	W	×
● Palmer Lake, El Paso	C	×
● *Pando*, Eagle	C	×
● *Paoli*, Phillips	E	×
Paonia, Delta	W	50
● Parachute, Garfield	NW	10
Paradox, Montrose	W	×
Park, Park	C	25
● Parkdale, Fremont	C	97
● Parker, Douglas	C	×
● *Park Siding*, Jefferson	C	×
● Parlin, Gunnison	W	25
● *Parma*, Rio Grande	S	×
Parrott, La Plata	SW	26
● *Patterson*, Costilla	S	×
● *Paymaster*, Ouray	SW	×
● Peachblow, Eagle	C	×
Pearl, Larimer	N	×
● Petersburgh, Arapahoe	C	50
Peyton, El Paso	C	×
Picton, Huerfano	S	×
● *Piedmont*, Ouray	SW	×
Piedra, Archuleta	SW	46
● *Pike View*, El Paso	C	×
● *Pierce*, Weld	NE	×
● Pine, Jefferson	C	300
● *Pine Creek*, Lake	C	×
● *Pine Grove*, Jefferson	C	200
Pine River, La Plata	SW	30
Pinewood, Larimer	N	×
Pinkhampton, Larimer	N	13
Pinon, Pueblo	S	×
● Pinneo, Washington	E	×
● *Pinion*, Pueblo	S	×
● Pitkin, Gunnison	W	500
Pittsburgh, Gunnison	W	83
● *Placer*, Costilla	S	50
● Placerville, San Miguel	SW	10
● *Plateau*, Douglas	C	×
Platoro, Conejos	S	×
● Platte Canon, Jefferson	C	130
● *Platte River*, Park	C	×
● *Platte River Tank*, Park	C	×
Platte Station, Park	C	13
● Platteville, Weld	NE	200
● *Plumbs*, Weld	NE	×
● *Pocono*, Saguache	S	×
● *Poncha Junction*, Chaffee	C	×
● *Poncha Pass*, Saguache	S	×
● Poncho Springs, Chaffee	C	200
● Portland, Ouray	SW	150
Powderhorn, Gunnison	W	97
Powell, Las Animas	SE	65
Pring, El Paso	C	×
Progress, Baca	E	×
Prospect, Gunnison	W	×
● *Prowers*, Bent	SE	×
● **Pueblo**, Pueblo	S	28,128
Pullen, Larimer	N	×
● *Pultney*, Pueblo	S	×
● *Quartz*, Gunnison	W	15
● *Ralston*, Jefferson	C	×
● Ramah, El Paso	C	×
Rand, Larimer	N	×
Rangeley, Rio Blanco	W	15
● *Raspberry*, Chaffee	C	×
● *Rathbone*, Pitkin	W	×
● Raymer, Weld	NE	×
● **Red Cliff**, Eagle	C	500
● *Red Hill*, Park	C	×
● *Red Lion*, Logan	NE	50
● Red Mountain, Ouray	SW	300
● *Reno*, Fremont	C	×
● Resolis, Elbert	E	×
Rico, Dolores	SW	1,500
● *Ridgway*, Gunnison	W	×
● Ridgeway, Ouray	SW	×
● Rifle, Garfield	NW	25
● *Rifle Creek*, Garfield	NW	×
● River Bend, Elbert	E	25
● *Rio Aquila*, Eagle	C	10
● Riverside, Chaffee	C	132
● *Riverside*, Jefferson	C	×
● *Roan*, Mesa	W	×
● Robb, Yuma	E	×
● Robinson, Summit	NW	300
● *Robinson*, Bent	SE	×
● *Rock Creek*, Eagle	C	10
Rockland, Logan	NE	×
Rock Ridge, Douglas	C	20
● *Rock Spur*, Jefferson	C	×
● Rockvale, Fremont	C	200
● Rockwood, La Plata	SW	20
Rocky, Park	C	78
● Rocky Ford, Otero	E	250
● Roggen, Weld	NE	×
Rollinsville, Gilpin	C	255
● Romley, Chaffee	C	×
Rosita, Custer	S	1,200
Rosalias, Elbert	E	×
● Roswell, El Paso	C	×
● *Roswell Station*, El Paso	C	×
● *Rouarks*, Park	C	×
● *Roubideau*, Delta	W	×
● *Round Hill*, Saguache	S	×
Rowland Hill, Saguache	S	×
● Rouse, Huerfano	S	100
● *Rouse's Junction*, Hu'no	S	×
● *Ruby*, Mesa	W	×
● Ruedi, Eagle	C	×
Ruff, Baca	E	×
● *Running Lode*, Jefferson	C	×
● Russell, Costilla	S	25
Russell Gulch, Gilpin	C	150
Rye, Pueblo	S	100
Saguache, Saguache	S	500
Saint Cloud, Larimer	N	×
● Saint Elmo, Chaffee	C	450
Saint Kevin, Lake	C	×
● *Saint Vrains*, Weld	NE	×
● Salida, Chaffee	C	3,300
Salina, Boulder	N	200
● Salt Creek, Pueblo	S	65
● *Sampling Works*, Jeffer'n	C	×
Sanborn, Lincoln	E	65
● *San Carlos*, Pueblo	S	×
● *Sands*, Garfield	NW	×
Sanford, Conejos	S	×
San Isabel, Saguache	S	×
San Juan, Hinsdale	SW	325
San Luis, Costilla	S	150
● San Miguel, San Miguel	SW	50
San Pedro, Costilla	S	25
San Rafael, Conejos	S	×
● Santa Clara, Huerfano	S	×
● Sapinero, Gunnison	W	25
● Sargeuts, Saguache	S	40
Satank, Garfield	NW	32
● *Schwanders*, Chaffee	C	×
Scissors, Huerfano	S	65
Scranton, Arapahoe	C	50
● *Secon*, Boulder	N	×
● Sedalia, Douglas	C	100
● Sedgwick, Sedgwick	NE	100
● Selbert, Kit Carson	E	50
Selak, Grand	N	×
● Sellar, Pitkin	W	×
Selkirk, Park	C	×
● Semper, Jefferson	C	×
● *Shale*, Mesa	W	×
Sharpsdale, Huerfano	S	×
● *Shawano*, Saguache	S	×
● *Sheridan Junction*, A'hoe	C	×
Sheridan Lake, Kiowa	E	200
● *Sherman*, Eagle	C	40
● Sherwood, Eagle	C	×
Shields, Arapahoe	C	×
● *Shirley*, Chaffee	C	19
● *Shoshone*, Garfield	NW	×
● *Siding No. 1*, Montrose	W	×
● *Sidney*, Elbert	E	×
Sidney, Routt	NW	×
● Silt, Garfield	NW	×
Silver Cliff, Custer	S	800
● *Silver Lake*, Huerfano	S	×
● Silver Plume, Clear C'k	C	1,000
Silverton, San Juan	SW	1,000
● Slagbts, Park	C	15
Slater, Routt	NW	25
● *Sligo*, Weld	NE	×
● *Sloane*, Eagle	C	×
● *Smith Hill*, Gilpin	C	×
● Snyder, Morgan	NE	25
Soda Springs, Lake	C	00
● *Soda Springs*, Fremont	C	×
● Sopris, Las Animas	SE	250
● *Sorrento*, Cheyenne	E	×
● *South Canon*, Garfield	NW	×
South Denver, Arapahoe	C	×
● *South Fork*, Rio Grande	S	×
● *South Platte*, Jefferson	C	25
Spicer, Larimer	N	40
● *Spike Buck*, Fremont	C	×
● Spinney, Park	C	×
Springdale, Boulder	N	50
Springfield, Baca	E	50
Stamford, Las Animas	SE	65
Stanley, Costilla	S	×
● Starkville, Las Animas	SE	500
Station, Lincoln	E	×
Steamboat Springs, Routt	NW	150
● **Sterling**, Logan	NE	800
● *Stevens Gulch Spur*, Jeff'n	C	×
● Stewart, Kiowa	E	×
● Stoneham, Weld	NE	×
Stonewall, Las Animas	SE	150
Stonington, Baca	E	×
● Stout, Larimer	N	25
● *Strasburg*, Arapahoe	C	×
Streator, Costilla	S	50
Struby, Douglas	C	×
● *Stuart*, Kiowa	E	×
Stumer, Conejos	S	×
● Sugar Loaf, Boulder	N	165
● *Summit*, San Juan	SW	×
● Summit Park, El Paso	C	40
Summitville, Rio Grande	N	350
Sunflower, Conejos	S	×
Sunnyside, Hinsdale	SW	×
● Sunset, Boulder	N	25
Sunshine, Boulder	N	100
Sunview, El Paso	C	×
● *Suttons*, Summit	NW	×
● *Swallows*, Pueblo	S	×
Swan, Summit	NW	65
● *Swissvale*, Fremont	C	×
● *Sybil*, Otero	E	×
Symes, Jefferson	C	25
Table Rock, El Paso	C	66
Talpa, Huerfano	S	10
● *Taylors*, Pueblo	S	×
● Taylorville, Pueblo	S	65
● *Teachout*, Gunnison	W	×
Telluride, San Miguel	SW	1,012
● *Telluride*, San Miguel	SW	×
Tennessee Pass, Eagle	C	32
Texas Creek, Fremont	C	65
● *Thatcher*, Las Animas	SE	×
● Thomasville, Pitkin	W	×
● *Three Mile Tank*, Lake	C	×
Thurman, Arapahoe	C	×
● Timnath, Larimer	N	×
● *Timpas*, Otero	E	×
Tin Cup, Gunnison	W	300
● *Tioga*, Huerfano	W	×
● *Tip Top*, El Paso	C	50
Tip Top, Gilpin	C	×
● *Toll Gate*, Fremont	C	×
Tomichi, Gunnison	W	200
● *Toluca*, Douglas	C	×
Topwas, Routt	NW	×
Tourtelotte, Pitkin	W	25
● Towner, Kiowa	E	×
Townsend, Arapahoe	C	×
● *Tower Junction*, Boulder	N	×
● *Trail City*, Bent	SE	50
● Trimble, La Plata	SW	25
● *Trinchera*, Costilla	S	×
● Trinchera, Las Animas	SE	×
● **Trinidad**, Las Animas	SE	5,500
Troublesome, Grand	N	100
Troy, Las Animas	SE	×
Trull, Routt	NW	×
Truro, Park	C	×
Trout Lake, San Miguel	SW	×
● *Tuna*, Huerfano	S	×
Tuttle, Kit Carson	E	×
Twin Lakes, Lake	C	65
● *Twin Lakes*, Lake	C	50
● *Tyrone*, Las Animas	SE	×
Ula, Custer	S	30
● *Unah*, Garfield	NW	×
● *Unaweep*, Mesa	W	32
Uncompahgre, Montrose	W	×
Undercliff, Pueblo	S	83
University Park, Arapahoe	C	×
● *Utah Junction*, Arapahoe	C	×
● *Utah Line*, Mesa	W	×
Ute, Huerfano	S	×
● *Ute Park*, El Paso	C	×
Valdat, Larimer	N	×
● *Valentine Spur*, Larimer	N	×
● *Vallejo*, La Plata	SW	×
● *Valley Spur*, Gunnison	W	×
● *Vallie*, Fremont	C	65
● Valmont, Boulder	N	10
● Valverde, Arapahoe	C	×
● *Vanderbilt*, Ouray	SW	×
● *Vance*, San Miguel	SW	×
● *Vance Juncn*, S'n Mig'l	SW	×
● *Vegas*, Pueblo	S	×
● *Venice*, Chaffee	C	×
● *Veta Pass*, Huerfano	S	×
● *Verde*, Pueblo	S	×
Veteran, Saguache	S	×
Viceto, La Plata	SW	×
● *Vidals Spur*, Gunnison	W	×
Vilas, Baca	E	50
● Villa Grove, Saguache	S	300
Villa Park, Arapahoe	C	×
Virginia Dale, Larimer	N	×
Virginius, Ouray	SW	×
● Vono, Kit Carson	E	10
● Wagon Wheel Gap, Rio G.	S	25
● *Wahatoya*, Huerfano	S	×
Wakeman, Phillips	E	×
Walden, Larimer	N	25
Wallet, Kit Carson	E	×
● **Walsenburgh**, H'f'ano	S	1,200
● *Walsens*, Huerfano	S	×
Ward District, Boulder	N	10
Washburn, Arapahoe	C	×
● *Washington*, Summit	NW	×
● Watervale, Las Animas	SE	×
Water Valley, Kiowa	E	25
● Watkins, Arapahoe	C	×
● Watson, Pitkin	W	×
Waunita, Gunnison	W	×
● Webster, Park	C	100
Weir, Sedgwick	NE	×
● *Weldon*, Morgan	NE	×
Wellsville, Fremont	C	65
● Westcliffe, Custer	S	300
● *West Denver*, Arapahoe	C	×
● *West Glenwood*, Gar'ld	NW	×
Weston, Las Animas	SE	20
● *Wests*, Las Animas	SE	×
Wetmore, Custer	S	25
● *Wheatland*, Jefferson	C	×
● *Wheeler*, Garfield	NW	×
● Wheeler, Summit	NW	25
White Cross, Hinsdale	SW	×
White Pine, Gunnison	W	500
White River, Rio Blanco	S	25
● *White Rock*, Boulder	N	×
● Whitewater, Mesa	W	×
● *Whitford*, Las Animas	SE	×
● *Widefield*, El Paso	C	98
● Wigwam, El Paso	C	130
Wilde, Prowers	E	10
● *Wilders*, Summit	NW	×
● *Wilder's Spur*, Larimer	N	×
● *Wild Horse*, Cheyenne	E	×
● *Wild Horse*, Chaffee	C	×
● Willard, Logan	NE	×
● Williamsburgh, Fremont	C	350
● *Windsor*, Weld	NE	×
Winfield, Chaffee	C	75
Winona, Larimer	N	×
● Wolcott, Eagle	C	×
● Woodland Park, El Paso	C	30
● *Woodruff*, Fremont	C	×
● *Woodstock*, Gunnison	W	×
● *Woody Creek*, Pitkin	W	×
● *Woolton*, Las Animas	SE	×
● Wray, Yuma	E	100
● *Yynetka*, Arapahoe	C	×
Yampa, Routt	NW	65
● *Yankee Girl*, Ouray	SW	×
● *Youman*, Gunnison	W	×
● Yuma, Yuma	E	500
Zabato, Costilla	S	×
● *Zangs Spur*, Boulder	N	×

CONNECTICUT.

Counties.	Index.	Pop.
Fairfield	SW	149,855
Hartford	N	147,171
Litchfield	NW	53,502
Middlesex	S	39,525
New Haven	S	208,9 4
New London	SE	76,772
Tolland	N	25,044
Windham	NE	45,088
Total		745,861

Towns. Counties.	Index.	Pop.
● Abington, Windham	NE	250
Addison, Hartford	N	×
● *Air Line Junction*, Win.	NE	×
Allingtown, New Haven	S	×
● *Allyn's Point*, New Lond.	SE	×
Almyville, Windham	NE	×
● Andover, Tolland	N	428
● Ansonia, New Haven	S	10,400
● *Arnold's*, Middlesex	S	×
Ashford, Windham	NE	900
Ashwillet, New London	SE	×
Aspetuck, Fairfield	SW	×
Attawaugan, Fairfield	SW	×
Atwoodville, Tolland	N	×
● *Avery's*, New London	SE	×
● Avon, Hartford	N	500
Bakerville, Litchfield	NW	142
Ballouville, Windham	NE	×
Ball's Pond, Fairfield	SW	×
● Baltic, New London	SE	1,000
Bangall, Fairfield	SW	×
Banksville, Fairfield	SW	450
● Bantam, Litchfield	NW	400
Barkhamsted, Litchfield	NW	1,300
● Bayport, Fairfield	SW	400
Beacon Falls, New Haven	S	800
Bean Hill, New London	SE	250
● *Beckley*, Hartford	N	×
Bennets Bridge, Fairfield	SW	×
Berkshire, Fairfield	SW	×
Berlin, Hartford	N	2,600
● *Berlin Station*, Hartford	N	×
Bethany, New Haven	S	584
● Bethel, Fairfield	SW	2,726
Bethlehem, Litchfield	NW	657
Hill Hill, New London	SE	×
● Birmingham, New Haven	S	4,400
● Black Hall, New London	SE	×
Black Rock, Fairfield	SW	500
● Bloomfield, Hartford	N	1,307
● Bolton, Tolland	N	500
Bolton Notch, Tolland	N	×
● *Boston Neck*, Hartford	N	×
● Botsford, Fairfield	SW	300
Bozrah, New London	SE	500
Bozrahville, New London	SE	500
Brodleyville, Litchfield	NW	×
● Branchville, Fairfield	SW	268
● Branford, New Haven	S	4,400
● **BRIDGEPORT**, Fairfield	SW	48,856
Bridgewater, Litchfield	NW	649
● Bristol, Hartford	N	7,374
● Broad Brook, Hartford	N	1,200
Brockway, New London	SE	×
● Brookfield, Fairfield	SW	1,050
Brookfield Centre, F'field	SW	250
● *Brookfield Junction*, Fairfield	SW	×
Brooklyn, Windham	NE	2,600
Brooks Vale, New Haven	S	×
Buckingham, Hartford	N	300
● Buckland, Hartford	N	400
Bull's Bridge, Litchfield	NW	×
Burlington, Hartford	N	1,319
● *Burlington Station*, H'ford	N	×
● *Burnhams*, Hartford	N	×
● Burnside, Hartford	N	800
Burrville, Litchfield	NW	195
Campbell's Mills, New Lon.	SE	×
● Campville, Litchfield	NW	200
● Canaan, Litchfield	NW	700
Canaan Valley, Litchfield	NW	300
● Cannon, Fairfield	SW	150
Canterbury, Windham	NE	800
● *Canterbury Station*, Windham	NE	×
● Canton, Hartford	N	20
Canton Centre, Hartford	N	150
● *Cedar Hill*, New Haven	S	×
● Central Village, W'h'm	NE	900
● Centre Brook, Middlesex	S	700
● *Centre Street*, New Haven	S	×
Centre Groton, New Lon.	SE	×
Centre Hill, Hartford	N	×
● *Centreville*, New Haven	S	×
● Chapinville, Litchfield	NW	275
Chaplin, Windham	NE	543
● *Chaplin*, Windham	NE	×
● *Charter Oak*, Hartford	N	×
Cherry Brook, Hartford	N	×
Cheshire, New Haven	S	1,929
● *Cheshire Station*, N. Haven	S	×
● *Cheshire Street*, New Haven	S	×
● Chester, Middlesex	S	1,293
Chesterfield, New London	SE	260
Cestnut Hill, Tolland	N	×
Chestnut Hill, Middlesex	S	×
● Clark's Corner, W'dham	NE	65
Clarks Falls, New London	SE	×
● *Clayton*, Hartford	N	×
● Clinton, Middlesex	S	1,412
● Clintonville, New Haven	S	200
● *Club House*, Tolland	N	×
● Cobalt, Middlesex	S	200
● Colchester, New London	SE	2,960
Colebrook, Litchfield	NW	105
Colebrook River, Litchfi'd	NW	800
● Collinsville, Hartford	N	1,957
Columbia, Tolland	N	700
Comstock's Bridge, N. L'don	SE	195
● *Congamond*, Hartford	N	×
● *Connecticut River*, N. L'dn	SE	×
● *Cooks*, Hartford	N	×
Cooper Hill, Hartford	N	×
Cornwall, Litchfield	NW	1,293
● Cornwall Bridge, Lch'ld	NW	250
Cornwall Centre, Litchfi'd	NW	×
Cornwall Hollow, Litchfi'd	NW	×
● *Cos Cob Bridge*, Fairfi'd	SW	×
● *Cottage Grove*, Hartford	N	×
Coventry, Tolland	N	2,644
● *Crescent Beach*, N. Ln'du	SE	×
● Cromwell, Middlesex	S	1,925
Crystal Lake, Tolland	N	×
● **Danbury**, Fairfield	SW	19,385
● Danielsonville, Wnd'hm	NE	3,500
● Darien, Fairfield	SW	1,800
● *Dayville*, Windham	NE	1,000
● Deep River, Middlesex	S	1,500
● *Derby*, New Haven	S	×
● *Dividend*, Hartford	N	×
Dyaneville, New London	SE	×
Dodgeinville, Fairfield	SW	×
● *Dublin Street*, N. Haven	S	×
Duncan, Middlesex	S	×
Durham, Middlesex	S	856
Durham Centre, Middlesex	S	×
● *Dyke*, Hartford	N	×
● Eagleville, Tolland	N	600
● East Berlin, Hartford	N	500
East Bridgeport, Fairfield	SW	×
East Brooklyn, Windham	NE	×
● East Canaan, Litchfield	NW	350
East Cornwall, Litchfield	NW	×
● *East Danbury*, Fairfield	SW	×
● *East Farms*, New Haven	S	×
Eastford, Windham	NE	500
East Glastonbury, Hartford	N	300
East Granby, Hartford	N	500
East Haddam, Middlesex	S	2,490
● East Hampton, Middlesex	S	2,000
● East Hartford, Hartford	N	4,400
East Hartford Meadow, H'fd	N	×
East Hartland, Hartford	N	68
● East Haven, N. Haven	S	900
East Kent, Litchfield	NW	×
East Killingly, Windham	NE	400
● East Litchfield, Litchfi'd	NW	200
East Lyme, New London	SE	2,000
● *East Lyme Station*, N. L'n	SE	×
East Morris, Litchfield	NW	×
● East Norwalk, Fairfield	SW	3,000
Easton, Fairfield	SW	1,145
East Plymouth, Litchfield	NW	×
East Putnam, Windham	NE	×
● East River, New Haven	S	400
● East Thompson, W'dham	NE	×
● East Wallingford, N. H'vn	S	×
● East Willington, Tolland	N	100
● East Windsor, Hartford	N	3,000
● East Windsor Hill, H'ford	N	500
● *East Winsted*, Litchfi'd	NW	×
East Woodstock, W'dham	NE	200
Ekonk, Windham	NE	×
● Ellington, Tolland	N	1,500
● Elliott, Windham	NE	×
● *Ellithrope*, Tolland	N	×
Ellsworth, Litchfield	NW	263
● Elmwood, Hartford	N	6,756
Elys Ferry, New London	SE	×
Enfield, Hartford	N	7,196
● *Enfield Bridge*, Hartford	N	×
Essex, Middlesex	S	1,855
● *Essex Station*, Middlesex	S	×
● Fairfield, Fairfield	SW	3,800
● *Fair Grounds*, Fairfield	SW	×
● Fair Haven, New Haven	S	1,520
Falls Village, Litchfield	NW	500
● *Falls Village Station*, L'h	NW	×
Farmington, Hartford	N	3,100
● *Farmington Station*, H'fd	N	×
● *Fenwick*, Middlesex	S	×
● Fitchville, New London	SE	×
● *Fitchville Junc*, New L'n	SE	×
● *Five Mile River*, F'field	SW	500
Flanders, New London	SE	×
Fluteville, Litchfield	NW	×
Forestville, Hartford	N	800
Fort Trumbull, New L'n	SE	×
Franklin, New London	SE	585
Gales Ferry, New London	SE	200
Gardners Lake, New L'n	SE	×
● Gaylordsville, Litchf'd	NW	300
● Georgetown, Fairfield	SW	250
Gildersleeve, Middlesex	S	1,500
Gilead, Tolland	N	300
Glasgo, New London	SE	×
Glastonbury, Hartford	N	3,400
● Glenbrook, Fairfield	SW	250
Glenville, Fairfield	SW	550
● *Goodspeeds*, Middlesex	S	109
Goodspeed's Landing, M'd'x	S	500
Goshen, Litchfield	NW	300
Goshen, New London	SE	×
● Granby, Hartford	N	800
Grantteville, New London	SE	×
● *Grants*, Litchfield	NW	×
Grantville, Litchfield	NW	195
Greenfield Hill, Fairfield	SW	100
Green Manville, New L'n	SE	×
● Green's Farms, Fairf'ld	SW	583
● Greenville, New Lond'n	SE	3,800
Greenwich, Fairfield	SW	10,120
● *Greenwich Station*, F'ld	SW	×
● Greystone, Litchfield	NW	50
Griswold, New London	SE	3,100
● Grosvenor Dale, Wind'm	NE	1,500
● Groton, New London	SE	5,511
● Grove Beach, Middlesex	S	×
● Guilford, New Haven	S	2,782
Gurleyville, Tolland	N	100
● **Haddam**, Middlesex	S	2,100
Haddam Neck, Middlesex	S	455
Hadlyme, New London	SE	400
● *Hadlyme Station*, Mid'x	S	×
Hamburgh, New London	SE	1,000
Hamden, New Haven	S	4,000
Hammertown, Litchfield	NW	×
● *Hampton*, Middlesex	S	×
● Hampton, Windham	NE	825
● *Hancock*, Litchfield	NW	×
Hanover, New London	SE	500
Harrisville, Windham	NE	×
● **HARTFORD**, Hartf'd	N	53,182
Hartland, Hartford	N	400
Harwinton, Litchfield	NW	900
Hattertown, Fairfield	SW	×
● Hawleyville, Fairfield	SW	400
● *Hawleyville Junc.* F'l'd	SW	×
● *Haydens*, Hartford	N	×
● Hazardville, Hartford	N	800
Hebron, Tolland	N	1,039
● Higganum, Middlesex	S	1,300
● *Highland*, Middlesex	S	×
Highland Park, Hartford	N	×
High Ridge, Fairfield	SW	200
High Rock Grove, New H'n	S	×
Highwood, New Haven	S	200
Hockanum, Hartford	N	300
Hope Valley, Tolland	N	×
Hopeville, New Haven	S	×
Hopeville, New London	SE	×
Hopewell, Litchfield	NW	×
● Hop River, Tolland	N	×
Hotchkissville, Litchfield	NW	700
Howard Valley, Wind'm	NE	×
Huntington, Fairfield	SW	4,000
Huntsville, Litchfield	NW	1,000
Ivoryton, Middlesex	S	600
● Jewett City, New L'd'n	SE	3,110
Johnsonville, Middlesex	S	×
● *Joyceville*, Litchfield	NW	×
● Judd's Bridge, L'chf'ld	NW	×
Kensington, Hartford	N	700
● Kent, Litchfield	NW	1,720
Kent Furnace, Litchfield	NW	×
Killingly, Windham	NE	7,025
Killingworth, Middlesex	S	748
● *Lake*, Litchfield	NW	×
● Lakeville, Litchfield	NW	700
● Lanesville, Litchfield	NW	100
● *Lanesville Siding*, L'f'd	NW	×
Laurel Glen, New London	SE	×
Laysville, New London	SE	×
Lebanon, New London	SE	1,674
● *Lebanon*, New London	SE	×
Lebanon Valley, New L'n	SE	×
Ledyard, New London	SE	1,200
Leesville, Middlesex	S	150
● Leete's Island, New Hav'n	S	205
Leffingwell, New London	SE	×
Leonard Bridge, New L'n	SE	×
Liberty Hill, New London	SE	450
● Lime Rock, Litchfield	NW	600
Lisbon, New London	SE	50
● **Litchfield**, Litchfield	NW	3,150
Litchfield, Litchfield	NW	×
Little River, Middlesex	S	×
Lockwood, Fairfield	SW	50
● Long Hill, Fairfield	SW	350
Long Ridge, Fairfield	SW	500
Long Society, New London	SE	×
● Lyme, New London	SE	1,400
● *Lyman Viaduct* New L'n	SE	1,027
Lyons Plain, Fairfield	SW	×
● Madison, New Haven	S	1,160
Main Street, New Haven	S	×
● *Maltby's Siding*, L'ch'd	NW	×
Manchester, Hartford	N	8,217
● *Manchester*, Hartford	N	×
Manchester Green, Hartf'd	N	800
Mansfield, Tolland	N	500
● *Mansfield*, Tolland	N	×
Mansfield Centre, Tolland	N	350
● Mansfield Depot, Tolland	N	100
Marbledale, Litchfield	NW	200
Marion, Hartford	N	300
Marlborough, Hartford	N	850
Marlborough Mills, Hartford	N	×
● *Maromas*, Middlesex	S	×
Mashapaug, Tolland	N	85
● Massapeag, New London	SE	×
● Mechanicsville, W'dh'm	NE	600
● Melrose, Hartford	N	300
● Meriden, New Haven	S	21,230
● *Merimeneville*, Litchfield	NW	×
● Merrow, Tolland	N	200
Mianus, Fairfield	SW	400
Middlebury, New Haven	S	560
Middlefield, Middlesex	S	997
Middlefield Centre, M'dles'x	S	×
Middle Haddam, Middlesex	S	300
● **Middletown**, Middlesex	S	9,012
● Milford, New Haven	S	3,800
Mill Brook, Litchfield	NW	100
● Milldale, Hartford	N	200
Millington, Middlesex	S	×
● Mill Plain, Fairfield	SW	350
Millstone Point, N'w L'ud'n	SE	200
Milton, Litchfield	NW	200
Minortown, Litchfield	NW	×
● Mohegan, New London	SE	×
Monroe, Fairfield	SW	1,001
● *Monroe Station*, Fairf'ld	SW	×
Montowese, New Haven	S	300
Montville, New London	SE	2,300
● *Montville Station*, New London	SE	×
Moodus, Middlesex	S	1,000
Moose Meadow, Tolland	N	×
● Moosup, Windham	NE	5,000
Morris, Litchfield	NW	590
● *Morris*, Litchfield	NW	×
Morris Cove, New Haven	S	×
● Mount Carmel, New Haven	S	1,700
Mount Carmel Centre, New Haven	S	×
Mount Hope, Tolland	N	50
● Mystic, New London	SE	1,500
Mystic Island, N'w L'nd'n	SE	×
Mystic River, New L'nd'n	SE	2,100
Naubuc, Hartford	N	500
Naugatuck, New Haven	S	6,218
● *Naugatuck Junction*, New Haven	S	×
Nepaug, Litchfield	NW	80
New Boston, Windham	NE	250
● New Britain, Hartford	N	19,010
● New Canaan, Fairfield	SW	2,700
New Fairfield, Fairfield	SW	791
● *Newfield*, Middlesex	S	×
Newfield, Litchfield	NW	×
Newhallville, New Haven	S	×
● New Hartford, Litchf'd	NW	3,100
● **New Haven**, N'w H'ven	S	81,451
● Newington, Hartford	N	×
● *Newington*, Hartford	N	×
● Newington Junction, Hartford	N	×
● **New London**, N. Lond'n	SE	13,759
● New Milford, Litchfield	NW	3,923
New Preston, Litchfield	NW	1,700
● *New Preston*, Litchfield	NW	×
New Saybrook, Middlesex	S	×
● Newtown, Fairfield	SW	3,500
● Niantic, New London	SE	2,045
Nichols, Fairfield	SW	200
● Noank, New London	SE	1,250
● Norfolk, Litchfield	NW	1,500
● Noroton, Fairfield	SW	700
Noroton Heights, Fairfield	SW	×
North Ashford, Windham	NE	250
● North Bloomfield, H'fd	N	×
North Branford, N'w Haven	S	821
● *North Bridgeport*, F'fd	SW	×
North Canton, Hartford	N	175
North Colebrook, Litchf'd	NW	75
North Coventry, Tolland	N	200
● *North Cromwell*, M'ddles'x	S	×
Northfield, Litchfield	NW	350
Northford, New Haven	S	500
● *Northford Station*, New Haven	S	×
● North Franklin, New London	SE	×
North Glastonbury, Hartf'd	N	×
North Granby, Hartford	N	35
● North Grosvenor Dale, Windham	NE	800
North Guilford, New Haven	S	500
● North Haven, New Haven	S	1,883
● North Kent, Litchfield	NW	×
North Lyme, New London	SE	×
North Madison, New Haven	S	200
North Norfolk, Litchfield	NW	×
North Plain, Middlesex	S	×
North Somers, Tolland	N	×
North Stamford, Fairfield	SW	600
North Sterling, Windham	NE	150
North Stonington, N. L'dn	SE	1,000
Northville, Litchfield	NW	150
● North Westchester, New London	SE	×
North Wilton, Fairfield	SW	250
● North Windham, Windham	NE	150
North Woodbury, Litchf'l	NW	×
North Woodstock, W'dm	NE	555
● Norwalk, Fairfield	SW	17,739
● **Norwich**, New London	SE	16,192
● Norwich Town, New London	SE	1,200
Oakdale, New London	SE	×
● Oakville, Litchfield	NW	300
Occum, New London	SE	×
Old Mystic, New London	SE	600
● Oneco, Windham	NE	350
● Orange, New Haven	S	4,500
● Ore Hill, Litchfield	NW	800
Oronoque, Fairfield	SW	×
● *Osborn*, Hartford	N	×
Oxford, New Haven	S	908
● Packerville, Windham	NE	125
● *Parkville*, Hartford	N	150
Pawcatuck Bridge, N. L'dn	SE	3,000
Pegville, Hartford	N	×
Pendleton Hill, N. London	SE	×
● Pequabuck, Litchfield	NW	250
Phoenixville, Windham	NE	150
Pines Bridge, New Haven	S	×
● Pine Meadow, Litchfield	NW	600
● *Pine Orchard*, N. Haven	S	×
● Plainfield, Windham	NE	4,518
Plainfield Junction, W'd.	NE	×
● Plainville, Hartford	N	1,997
● Plantsville, Hartford	N	2,000
Plattsville, Fairfield	SW	100
Pleasant Valley, Litchfield	NW	200
Plymouth, Litchfield	NW	2,200
Polkville, Hartford	N	×
Pomfret, Windham	NE	1,500
● *Pomfret*, Windham	NE	×
● Pomfret Centre, W'ham	NE	×
Pomfret Landing, W'ham	NE	×
● *Pomperang Valley*, N. H'vn	S	×
Poquetanuck, N. London	SE	400
Poquonock, Hartford	N	1,200
● *Poquonock*, New London	SE	×
● Poquonock Bridge, N. L'n	SE	500
● *Poquonnock Junct'n*, N. L.	SE	×
● Portland, Middlesex	S	4,682
● *Powder Track*, Tolland	N	×
Preston, New London	SE	2,550
Prospect, New Haven	S	483
● *Prospect*, New Haven	S	×
● Putnam, Windham	NE	6,511
Putnam Heights, W'dham	NE	×
Quaker Farms, N. Haven	S	×
Quaker Hill, New London	SE	×
Quarryville, Tolland	N	250
● Quinebaug, Windham	NE	250
● *Quinnipiack*, New Haven	S	×
Rainbow, Hartford	N	350
Rawson, Windham	NE	×
● *Reading*, Fairfield	SW	×
Redding, Fairfield	SW	450
Redding Ridge, Fairfield	SW	350
Reynolds Bridge, Litchfield	NW	300
Ridgebury, Fairfield	SW	50
● Ridgefield, Fairfield	SW	1,400
Riverbank, Fairfield	SW	×
● Riverside, Fairfield	SW	×
Riverside, New Haven	S	×
Riverton, Litchfield	NW	500
Robertsville, Litchfield	NW	125
● Rockfall, Middlesex	S	810
Rockland, New Haven	S	×
● Rockville, Tolland	N	6,500
● Rocky Hill, Hartford	N	300
● Romford, Litchfield	NW	×
Round Hill, Fairfield	SW	400
● Rowayton, Fairfield	SW	500
Roxbury, Litchfield	NW	1,000
● *Roxbury*, Litchfield	NW	810
● *Roxbury Falls*, Litchfield	NW	×
● Roxbury Station, L'field	NW	250
● *Sachem's Head*, New Haven	S	×
● *Sadd's Mill*, Tolland	N	×
Salem, New London	SE	1,500

9

TOWNS. COUNTIES.	INDEX.	POP.
●Salisbury, Litchfield	NW	3,250
●Sandy Hook, Fairfield	SW	3,670
●Sanford, Fairfield	SW	375
●Saugatuck, Fairfield	SW	500
Savin Rock, New Haven	S	×
●Saybrook, Middlesex	S	1,565
●Saybrook Junction, Md'sex	S	×
●Saybrook Point, Middlesex	S	410
Scantic, Hartford	N	×
Scitico, Hartford	N	200
Scotland, Windham	NE	590
●Scotland Station, W'dhm	NE	×
Sea View House, N. Haven	S	×
●Seymour, New Haven	S	3,293
Skatterville, Middlesex	S	×
Shaker Station, Hartford	N	210
●Shaker Station, Hartford	N	×
Sharon, Litchfield	NW	2,100
Sharon Valley, Litchfield	NW	150
●Shelton, New Haven	S	×
●Shepaug, Litchfield	NW	×
Sherman, Fairfield	SW	667
Shewville, New London	SE	×
Short Beach, New Haven	S	×
Silver Lane, Hartford	N	×
Silver Mine, Fairfield	SW	×
●Simsbury, Hartford	N	1 876
●Smith's, Middlesex	S	×
Somers, Tolland	N	950
Somersville, Tolland	N	325
●Sound Beach, Fairfield	SW	×
South Britain, New Haven	S	600
Southbury, New Haven	S	790
South Canaan, Litchfield	NW	55
●SouthCanterbury, W'hm	NE	×
South Coventry, Tolland	N	1,875
●South Coventry, Tolland	N	1,100
South Farms, Middlesex	S	×
●Southford, New Haven	S	400
South Glastonbury, H'ford	N	1,000
South Haven, New Haven	S	×
●Southington, Hartford	N	5,499
●Southington Road, N.H'v'n	S	×
●South Kent, Litchfield	NW	×
South Killingly, Wind'm.	NE	×
●South Lyme, NewLondon	SE	200
●South Manchester, H'ford	N	3,000
South Meriden, New Haven	S	×
South Norfolk, Litchfield	NW	×
●SouthNorwalk, Fairfield	SW	4,500
●Southport, Fairfield	SW	1 000
●Southville, Litchfield	NW	100
●South Wethersfield, H'f'rd	N	×
South Willington, Tolland	N	×
●South Wilton, Fairfield	SW	×
●South Windham, W'd'm.	NE	400
South Windsor, Hartford	N	1,200
●South Windsor, Hartford	N	×
South Woodstock, W'nd'm	NE	200
●Springdale, Fairfield	SW	200
Spring Hill, Tolland	N	×
Square Pond, Tolland	N	100
Stafford, Tolland	N	4,530
●Stafford, Tolland	N	×
●Stafford Springs, Tolland	N	4 526
Staffordville, Tolland	N	500
●Stamford, Fairfield	SW	15,685
Standish Hill, N. London	SE	×
Stanwich, Fairfield	SW	500
State Line, Litchfield	NW	×
●Steeles, Tolland	N	×
Stepney, Fairfield	SW	400
●Stepney, Fairfield	SW	×
●Stepney Depot, Fairfield	SW	350
●Sterling, Windham	NE	600
●Stevenson, Fairfield	SW	×
Stillmanville, New Lond.	SE	×
●Still River, Litchfield	NW	×
●Stock Yard, New Haven	S	×
●Stonington, New London	SE	7,346
●Stonington Junction, New London	SE	×
●Stonington Point, N. Lon.	SE	×
●Stony Creek, New Haven	S	600
Storrs, Tolland	N	×
Straitsville, New Haven	S	×
●Stratford, Fairfield	SW	2,600
●Suffield, Hartford	N	3,120
●Summit, Litchfield	NW	×
●Summit, New Haven	S	×
●Taft's, New London	SE	×
●Taftsville, New London	SE	2,500
●Talcottville, Tolland	N	300
●Tulmadge Hill, Fairfield	SW	×
●Tarriffville, Hartford	N	500
Taunton, Fairfield	SW	×
Terryville, Litchfield	NW	1,200
●Terryville Station, L'ch.	NW	×
●Thamesville, New Lon.	SE	×
Thomaston, Litchfield	NW	3,250
●Thomaston Station, L'ch	NW	×
Thompson, Windham	NE	5,533
●Thompson Station, W'm	NE	×
●Thompsonville, Hartford	N	9,000
Titicus, Fairfield	SW	250
Tolland, Tolland	N	1,100
●Tolland, Tolland	N	×
Torringford, Litchfield	NW	×
●Torrington, Litchfield	NW	6,000
Totoket, New Haven	S	×
●Towantic, New Haven	S	×
Tracy, New Haven	S	×
Trioaks, Middlesex	S	×
●Trumbull, Fairfield	SW	700
●Turnerville, Tolland	N	500
Twin Lakes, Litchfield	NW	×
●Tyler City, New Haven	S	×
●Tylerville, Middlesex	S	609
●Uncasville, New London	SE	800
Union, Tolland	N	431
Union City, New Haven	S	6,763
●Union City Station, N.H'n.	S	×
●Unionville, Hartford	N	3,175
●Upper Switch, New Lon.	SE	×
●Vernon, Tolland	N	8,807
Vernon Centre, Tolland	N	×
●Vernon CentreStation, Tol.	N	×
Vernon Depot, Tolland	N	400
●Versailles, New London	SE	350
Voluntown, New London	SE	1,186
●Wallingford, New Haven	S	6,538
Wapping, Hartford	N	200
Warehouse Point, H't'f'd	N	3,000
●Warehouse Point Station, Hartford	N	×
Warren, Litchfield	NW	639
Warrenville, Windham	NE	350
Washington, Litchfield	NW	250
●Washington, Litchf'ld	NW	×
●Washington Depot, Litchfield	NW	175
●Waterbury, New Haven	S	28,591
●Waterford, New London	SE	3,000
●Waterford Station, New London	SE	×
●Watertown, Litchfield	NW	2,324
●Waterville, New Haven	S	500
●Wauregan, Windham	NE	1,500
Waverly Grove, New Haven	S	×
●Weatogue, Hartford	N	500
West Ashford, Windham	NE	110
West Avon, Hartford	N	×
●Westbrook, Middlesex	S	875
●West Cheshire, New H'n.	S	400
Westchester, New London	SE	250
●Westchester, Litchfield	NW	×
●West Cornwall, Litchf'd	S	225
●West Cromwell, Middl'x	S	×
●Westfield, Middlesex	S	×
Westford, Windham	NE	300
West Goshen, Litchfield	NW	300
West Granby, Hartford	N	300
West Hartford, Hartford	N	1,919
West Hartland, Hartford	N	×
●West Haven, New Hav'n.	S	4,292
●West Haven Station, New Haven	S	×
West Meriden, New Haven	S	×

10

TOWNS. COUNTIES.	INDEX.	POP
Westminster, Windham	NE	400
●West Morris, Litchfield	NW	×
●West Mystic, New L'n	SE	×
●West Norfolk, Litchf'ld	NW	300
West Norwalk, Fairfield	SW	×
Weston, Fairfield	SW	918
Westport, Fairfield	SW	4,000
●WestportStation, F'rf'ld	SW	×
●West Redding, Fairfield	SW	400
West Simsbury, Hartford	N	×
West Stafford, Tolland	N	500
West Stratford, Fairfield	SW	×
●West Street Junction, T'd.	N	×
West Suffield, Hartford	N	100
West Thompson, W'dh'm.	NE	200
●West Thompson Station, Windham	NE	×
West Torrington, L'chf'd.	NW	×
Westville, New Haven	S	1,900
●West Willington, Tolland	N	250
●West Winsted, Litchf'd.	NW	8,192
West Woodstock, W'dh'm	NE	150
●Wethersfield, Hartford	N	2,268
●Wheaton's, Litchfield	NW	×
Whigville, Hartford	N	×
White Hills, Fairfield	SW	×
Whitneyville, New Haven	S	200
Wicksbequock, New L'don	SE	×
Williamsville, Windham	NE	×
●Willimantic, Windham	NE	7,500
Willington, Tolland	N	700
●Wilson Point, Fairf'ld	SW	×
●Wilsons, Hartford	N	×
Wilsonville, Windham	NE	400
●Wilton, Fairfield	SW	1,000
Winchester, Litchfield	NW	6 180
Winchester Centre, L'h'd.	NW	5,186
●Windermere, Tolland	N	×
Windham, Windham	NE	10 025
●Windsor, Hartford	N	2,950
●Windsor Locks, Hartf'd.	N	2,850
Windsorville, Hartford	N	200
●Winnipauk, Fairfield	SW	200
●Winsted, Litchfield	NW	2,200
Winthrop, Middlesex	S	180
Wolcott, New Haven	S	518
Woodbridge, New Haven	S	830
Woodbury, Litchfield	NW	1 940
●Woodland, Hartford	N	×
●Woodmont, New Haven	S	200
●Woods, Hartford	N	×
Woodstock, Windham	NE	2,300
Woodstock Valley, W'h'm.	NE	500
Woodtick, New Haven	S	×
Woodville, Litchfield	NW	35
Woodville, Tolland	N	×
●Yalesville, New Haven	S	900
●Yantic, New London	SE	350
Zoar Bridge, New Haven	S	100

DELAWARE.

COUNTIES.	INDEX.	POP.
Kent	C	32,610
New Castle	N	96,875
Sussex	S	38,386
Total		167,871

TOWNS. COUNTIES.	INDEX.	POP.
Adamsville, Kent	C	20
●Adams, New Castle	N	×
Andrewville, Kent	C	×
Angola, Sussex	S	12
●Armstrong, New Castle	N	×
●Ashland, New Castle	N	150
●Augustine, New Castle	N	×
●Bacon Mill Pond, Sussex	S	×
Bayard, Sussex	S	50
Bayville, Sussex	S	25
●Bear, New Castle	N	50
Beaver Valley, New Castle	N	250
●Bellevue, New Castle	N	500
Bethel, Sussex	S	400
●Bingham, New Castle	N	×
●Blackbird, New Castle	N	50
Blackiston, Kent	C	×
Black Water, Sussex	S	250
●Bombay Hook, Kent	C	85
Bowers, Kent	C	150
●Brandywine Springs, New Castle	N	×
●Brenford, Kent	C	25
●Bridgeville, Sussex	S	800
●Broad Creek, Sussex	S	×
●Broadkill, Sussex	S	×
Brownsville, Kent	C	25
Bunting, Sussex	S	25
Camden, Kent	C	850
●Cannon, Sussex	S	25
Canterbury, Kent	C	160
●Carpenter, New Castle	N	×
●Carcroft, New Castle	N	25
●Casho's Switch, N. Castle	N	×
●Centre, New Castle	N	×
Centreville, New Castle	N	110
●Cheswold, Kent	C	200
Choate, New Castle	N	20
Christiana, New Castle	N	400
●Claymont, New Castle	N	400
●Clayton, Kent	C	480
●Concord, New Castle	N	×
Concord, Sussex	S	3 0
●Cooch, New Castle	N	×
●Cooch's Bridge, New C'sle	N	200
●Cool Spring, Sussex	S	200
●Corbit, New Castle	N	×
●Cypress, Sussex	S	×
Cowgill, Kent	C	×
●Dagsborough, Sussex	S	175
Deakyneville, New Castle	N	375
●Delaneys, New Castle	N	100
Delaware Breakwater, S's'x	S	×
●Delaware City, New C'sle	N	1,100
●Delaware Junc. New C'sle	N	×
●Delmar, Sussex	S	500
Dinah's Corner, Kent	C	25
●DOVER, Kent	C	4,000
●Dover Fair Grounds, Kent	C	×
Down's Chapel, Kent	C	30
Draw Bridge, Sussex	S	140
Du Pont's Mills, New Castle	N	×
●East Junction, New C's'le	N	×
●Edgemoor, New Castle	N	125
●Ellendale, Sussex	S	200
Elsmere, New Castle	N	×
●Farmington, Kent	C	300
●Farmhurst, New Castle	N	×
●Faulkland, New Castle	N	300
●Felton, Kent	C	450
Fieldsborough, New Castle	N	60
Forest, New Castle	N	65
●Foster's Siding, Kent	C	×
●Frankford, Sussex	S	513
Frederica, Kent	C	700
●Georgetown, Sussex	S	1,400
●Ginn, New Castle	N	×
●Glasgow, New Castle	N	130
●Granogue, New Castle	N	×
●Greenbank, New Castle	N	×
Greene Spring, New Castle	N	30
●Greenville, New Castle	N	200
●Greenwood, Sussex	S	200
Grubbs, New Castle	N	100
Gumborough, Sussex	S	100
Guyencourt, New Castle	N	×
●Hagley, New Castle	N	×
●Harbeson, Sussex	S	50
Hare's Corner, New Castle	N	50
●Harmony, New Castle	N	×
●Harrington, Kent	C	1,211
●Hartley, Kent	C	125
●Hurvey, New Castle	N	×
Hazlettville, Kent	C	225
Henry Clay Factory, New Castle	N	500
Hickman, Kent	C	30
Highlands, New Castle	N	200
●Hockessin, New Castle	N	210
Hollandville, Kent	C	50
Holly Oak, New Castle	N	×
Hollyville, Sussex	S	60
●Houston, Kent	C	×
●Houston Station, Kent	C	250
●Keeney, New Castle	N	×
●Kennett Road, New C's'le	N	×
●Kentmere, New Castle	N	×
●Kenton, Kent	C	550
●Kiamensi, New Castle	N	×
●Kirkwood, New Castle	N	62
●Landlith, New Castle	N	×
●Laurel, Sussex	S	2,350
Lebanon, Kent	C	226
Leipsic, Kent	C	387
●Lewes, Sussex	S	2,000
●Lincoln, Sussex	S	400
●Lincoln City, Sussex	S	×
Little Creek, Kent	C	175
Lowe's Cross Roads, Sussex	S	50
●Lumbrook, New Castle	N	×
McClellandsville, New C's'le	N	25
McDonough, New Castle	N	140
Magnolia, Kent	C	200
●Marshallton, New Castle	N	500
Masten, Kent	C	×
Mermaid, New Castle	N	50
●Messick, Sussex	S	×
Middleford, Sussex	S	100
●Middletown, New Castle	N	1,600
Midway, Sussex	S	25
●Milford, Kent	C	3,000
●Millsborough, Sussex	S	300
Millville, Sussex	S	200
Milton, Sussex	S	1,180
Mission, Sussex	S	50
●Montchanin, New Castle	N	×
●Mount Cuba, New Castle	N	50
●MountPleasant, NewC's'le	N	200
●Nassau, Sussex	S	75
●Newark, New Castle	N	1,400
●Newark Centre, N. Castle	N	×
●Newbridge, New Castle	N	×
●New Castle, New Castle	N	3 916
●Newport, New Castle	N	750
Oakel, Sussex	S	×
●Oak Grove, Sussex	S	30
Ocean View, Sussex	S	160
Odessa, New Castle	N	680
Ogleton, New Castle	N	25
Omar, Sussex	S	×
Pearson's Corner, Kent	C	35
●Pencader, New Castle	N	×
Petersburgh, Kent	C	50
Pleasant Hill, New Castle	N	100
●Porters, New Castle	N	25
Port Penn, New Castle	N	250
●Price, New Castle	N	×
●Redden, Sussex	S	50
Red Lion, New Castle	N	300
●Rehoboth, Sussex	S	250
●Reybold, New Castle	N	×
Rising Sun, Kent	C	145
●Robbins, Sussex	S	60
●Rockland, New Castle	N	410
Rodney, Sussex	S	50
●Ross, Sussex	S	×
Roxana, Sussex	S	500
Saint George's, New Castle	N	346
Sandtown, Kent	C	20
●Seaford, Sussex	S	1,500
●Selbyville, Sussex	S	200
Shortly, Sussex	S	500
●Silverbrook, New Castle	N	×
●Silver Slide, New Castle	N	×
●Slaughter, Kent	C	25
Smith, Sussex	S	×
●Smyrna, Kent	C	2,659
●Southwood, New Castle	N	×
●Stanton, New Castle	N	400
●Stanton Station, New C's'le	N	×
●State Road, New Castle	N	100
●Stockley, Sussex	S	100
Summit Bridge, New Castle	N	150
Sycamore, Sussex	S	20
Talleyville, New Castle	N	100
Taylor's Bridge, New Castle	N	10
●Thompson, New Castle	N	290
●Townsend, New Castle	N	245
Trinity, Sussex	S	×
●Union Junc., New Castle	N	×
●Vandyke, New Castle	N	35
Vernon, Kent	C	40
●Viola, Kent	C	30
Waples, Sussex	S	30
Ward, Sussex	S	25
Warwick, Sussex	S	×
●West Junction, New C'stl.	N	×
●West Yard, New Castle	N	×
Whitesville, Sussex	S	60
Williamsville, Sussex	S	25
Willow Grove, Kent	C	110
●**WILMINGTON**, New Castle	N	61,437
●Wilson, New Castle	N	×
●Wooddale, New Castle	N	×
●Wooddale Quarry, New Castle	N	×
Woodland, Sussex	S	200
●Woodside, Kent	C	60
●Wyoming, Kent	C	500
●Yorklyn, New Castle	N	150

Dist. of Columbia.

For Railroad Information see Maryland.

TOWNS. COUNTIES.	INDEX.	POP.
Anacostia, Washington	W	2,000
●Anacostia Station, Was'n.	W	×
●Bennings, Washington	W	50
Brightwood, Washington	W	100
Brookland, Washington	W	×
●Brookline, Washington	W	×
Brook's Station, Wash't'n	W	25
East Capital, Washington	W	×
Garfield, Washington	W	×
Georgetown, Washington	W	22,746
●Ivy City, Washington	W	×
●Lamond, Washington	W	×
●Metropolitan Junc. W'ton.	W	×
Mount Pleasant, Wash'ton	W	3,000
Oak Grove, Washington	W	×
●Potomac Junc. Wash'ton	W	×
●Rives, Washington	W	×
Saint Albans, Washington	W	×
●Shepherd, Washington	W	×
South Washington, W'ton	W	×
●Stott's, Washington	W	×
●Takoma, Washington	W	×
Takoma Park, Washington	W	×
Tenallytown, Washington	W	350
●Terra Cotta, Washington	W	70
Forning, Washington	W	×
●Union Stock Yards, W'n	W	×
●Uniontown, Washington	W	×
●**WASHINGTON**, W'n	W	229,798
Winthrop Heights, W'ton	W	×

FLORIDA.

COUNTIES.	INDEX.	POP.
Alachua	N	22,929
Baker	N	3,312
Bradford	N	7 592
Brevard	S	3,399
Calhoun	NW	1,671
Citrus	S	2,387
Clay	N	5,134
Columbia	N	12,844
Dade	S	726
DeSoto	S	4,940
Duval	N	26,755
Escambia	NW	20,097
Franklin	NW	3,271
Gadsden	NW	11,878
Hamilton	N	8,477
Hernando	W	2,474
Hillsborough	C	14,810
Holmes	NW	4,336
Jackson	NW	17,492
Jefferson	NW	15,699
La Fayette	N	3,669
Lake	N	8,020
Lee	S	1,413
Leon	NW	17,735
Levy	C	6 575
Liberty	NW	1,449
Madison	N	14,288
Manatee	S	2,899
Marion	C	20,783
Monroe	S	18,764
Nassau	N	8,293
Orange	C	12,579
Osceola	S	3,122
Pasco	S	4,249
Polk	C	7,897
Putnam	N	11,166
Saint John's	N	8,677
Santa Rosa	NW	7,948
Sumter	C	5,350
Suwannee	N	10,505
Taylor	C	2 122
Volusia	C	8,463
Wakulla	NW	8,109
Walton	NW	4,811
Washington	NW	6,416
Total		390,435

TOWNS. COUNTIES.	INDEX.	POP.
●Abbott, Pasco	S	28
Aberdeen, Jackson	NW	×
Abe's Spring, Calhoun	NW	200
Acron, Lake	S	50
●Acton, Polk	C	200
Adel, Hernando	W	28
●Agnew, Marion	C	×
Alachua, Alachua	N	×
Alafia, Hillsborough	C	100
Alamo, Gadsden	NW	240
Alliance, Jackson	NW	×
Alpine, Washington	NW	×
●Altamont, Orange	C	200
●Altamonte Spring, Or'nge	C	×
Alto, Sumter	C	×
●Altoona, Lake	S	300
Alva, Lee	S	15
Anastasia, Saint John's	N	×
●Anclote, Hillsborough	C	85
Ankona, Brevard	S	×
Anona, Hillsborough	C	120
●Anthony, Marion	C	500
Apalachicola, Fr'nklin	NW	3,000
●Apopka, Orange	C	500
●Arcadia, De Soto	S	400
●Archer, Alachua	N	200
Argo, Pasco	S	×
●Argyle, Walton	NW	250
Arlington, Citrus	S	80
Arlington, Duval	N	×
●Armour, Hillsborough	C	×
●Armstrong, St. John's	N	×
Arredonda, Alachua	N	100
Ashley, Pasco	S	×
Astabula, Lake	S	125
●Astor, Lake	S	50
Astor Park, Lake	S	×
Atwater, Manatee	S	×
●Auburndale, Polk	C	125
●Aucilla, Jefferson	NW	100
●Aurantia, Brevard	S	50
●Ausleys, Walton	NW	×
●Avenue, Marion	C	×
Averill, Brevard	S	×
●Avoca, Hamilton	N	×
Avon Park, De Soto	S	18
Bagdad, Santa Rosa	NW	300
●Bakersburg, Volusia	C	×
●Baker's Mill, Hamilton	N	85
●Bald Hill, Suwannee	N	×
●Baldwin, Duval	N	250
●Bamboo, Sumter	C	45
Banana, Putnam	N	×
Bannerville, Putnam	N	×
Barberville, Volusia	C	125
Barco, Levy	C	×
Barkers, Holmes	NW	×
Bursville, Columbia	N	25
●Barton Junction, Polk	C	×
●**Bartow**, Polk	C	2,500
Bascom, Jackson	NW	×
Bass, Brevard	S	×
●Bayard, Duval	N	80
●Bay City, Hernando	W	×
Bayhill, Sumter	C	×
Bay Point, Santa Rosa	NW	×
Bay Port, Hernando	W	×
Bay Ridge, Orange	C	×
Bay View, Hillsborough	C	160
Baywood, Putnam	N	×
Beauclerc, Duval	N	125
Beaufort, Taylor	N	×
●Belair, Leon	NW	×
●Bella'riva, Lake	S	×
●Belleaire, Orange	C	×
Bells Mill, Columbia	N	×
●Belleview, Marion	C	360
Bellville, Hamilton	N	×
Belmont, Hamilton	N	70
●Belmore, Clay	N	85
Benedict, Marion	C	75
Ben Haden, Wakulla	NW	×
Benton, Columbia	N	145
●Benis, Orange	C	×
●Beresford, Volusia	C	35
Berrydale, Santa Rosa	NW	×
Bethel, Walton	NW	350
●Big Cypress, Pasco	S	×
●Big Cypress, Orange	C	×
Bilowry, Santa Rosa	NW	×
Bird Island, Saint John's	N	×
Blackman, Santa Rosa	NW	×
●Black Point, Duval	N	×
Blackwater, Santa Rosa	NW	800
Blanche, Polk	C	13
●Blanton, Pasco	S	×
Blichton, Marion	C	×
Bloomfield, Lake	S	285
Bloomingdale, Hillsborough	C	40
Blount's Ferry, Columbia	N	125
Blountstown, Calhoun	NW	×
Bloxham, Leon	NW	×
Blue Spring, Marion	C	×
●Blue Springs, Lake	S	×
●Bluff Springs, Escambia	NW	×
●Boardman, Marion	C	18
Boggy Creek, Orange	C	×
Bohemia, Escambia	NW	×
●Bohemia, Santa Rosa	NW	×
●Bonifay, Holmes	NW	200
●Bonnie Burn, Orange	C	×
●Bostwick, Putnam	N	90
●Boulogne, Nassau	N	130
●Bowden, Duval	N	×
●Bowling Green, De Soto	S	25
Bradfordville, Leon	NW	20
Braiden Town, Manatee	S	100
●Brandon, Hillsborough	C	×
●Branford, Suwannee	N	200
●Brandy Branch, Nassau	N	×
Brantley, Brevard	S	×
●Bravaldo, Suwannee	N	×
●Brent, Escambia	NW	×
Bridge Creek, Jackson	NW	×
Bridgeport, Putnam	N	×
●Brigg's, Volusia	C	×
Bristol, Liberty	NW	50
●**Bronson**, Levy	C	300
Brooklyn, Clay	N	×
Brooklyn Lake, Clay	N	×
●**Brooksville**, H'nando	W	600
Broward, Duval	N	×
●Bryansville, Lake	S	×
●Bryansville, Polk	C	22
Bryceville, Nassau	N	150
●Buck Junction, S'wa'ne	N	×
Buckingham, Lee	S	×
Buda, Orange	C	×
●Buena Vista, St. John's	N	×
●Buffalo Bluff, Putnam	N	×
●Bulow, Volusia	C	×
●Burnside Beach, Duval	N	×
●Burroughs, Duval	N	×
●Bushnell, Sumter	C	×
●Callahan, Nassau	N	100
●Calvinia, De Soto	S	×
Camden, Marion	C	×
Campbell, Osceola	S	150
Campbellton, Jackson	NW	250
●Campville, Alachua	N	275
Canaveral, Brevard	S	13
●Candler, Marion	C	125
Canton, Marion	C	87
●Cantonment, Escambia	NW	×
Carlson, Sumter	C	×
Carnell, Pasco	S	×
Carrabell, Franklin	NW	350
●Carson, Lake	S	×
Carterville, Saint John's	N	×
●Caryville, Washington	NW	350
●Cason, Lake	S	×
Cassia, Lake	S	125
●Castalia, DeSoto	S	40
●Cedar Hammock, Sumter	C	×
●Cedar Keys, Levy	C	1,500
Cedarville, LaFayette	N	×
●Centre Hill, Sumter	C	87
●Centre Park, Duval	N	×
Centreville, Leon	NW	75
●**Cerro Gordo**, Holmes	NW	360
Chaffin, Santa Rosa	NW	20
●Chaires, Jefferson	NW	20
●Chandler, Marion	C	×
●Charleston, Suwannee	N	×
●Charlie Apopka, DeSoto	S	×
Charlotte Harbor, DeSoto	S	200
Chaseville, Duval	N	×
●Chattahoochee, Gads'n	NW	225
●Chattahoochee River, Jackson	NW	×
Cherry Lake, Madison	N	20
Chester, Nassau	N	100
●Chetwynd, Lake	S	×
Chicora, Polk	C	×
Chiefland, Levy	C	×
●Chipco, Pasco	S	100
●Chipley, Washington	NW	50
Chipola, Calhoun	NW	25
Chuluota, Orange	C	120
Chumuckla, Santa Rosa	NW	60
Churchill, Marion	C	×
Cincinnati, Polk	C	×
●Citra, Marion	C	200
●Citronelle, Citrus	S	×
City Point, Brevard	S	125
●Clarcona, Orange	C	×
●Clarks Mill, Putnam	N	×
Clarksville, Marion	C	×
●Clarksville, Saint John's	N	×
Clay Springs, Orange	C	×
●Clay Spring Junc., Orange	C	×
●Clear Water Harbor, Hillsborough	C	600
●Clermont, Lake	S	125
●Cleveland, DeSoto	S	40
Clifton, Brevard	S	×
●Clifton, Orange	C	×
●Clydes, Orange	C	×
Cocoa, Brevard	S	250
Cocoanut Grove, Dade	S	87
Coe's Mills, Liberty	NW	×
●Cohassett, Duval	N	×
●Colegrove, Putnam	N	×
●Coleman, Sumter	C	48
Collina, Marion	C	85
●Columbia, Columbia	N	×
●Columbus, Suwannee	N	×
●Como, Putnam	N	×
●Conant, Lake	S	125
Concord, Gadsden	NW	100
●Cone, Putnam	N	100
●Cone's Crossing, Putnam	N	×
●Coastline's Mill, Alachua	N	×
Conway, Orange	C	80
Coquena Crossing, St. John's	N	×
Coquina, Brevard	S	×
Cora, Santa Rosa	NW	×
●Cork, Hillsborough	C	100
●Corleys, Lake	S	×
Cortez, Manatee	S	×
●Cosmo, Duval	N	×
●Cottondale, Jackson	NW	200
Cotton Plant, Marion	C	90
●Couper, Hernando	W	×
Courtney, Brevard	S	×
●Cow Creek, Volusia	C	×
Crandall, Nassau	N	60
●Crawford, Nassau	N	48
Crawfordville, Wak'in	NW	200
●Crescent City, Putnam	N	300
●Crescent City Landing, Putnam	N	×
●Crestview, Walton	NW	200
Crewsville, DeSoto	S	20
Cromanton, Calhoun	NW	×
●Cross Bayou, Hillsbor'gh	C	×
●Crown Point, Orange	C	×
●Crow's Bluff, Lake	S	×
●Crystal River, Citrus	S	300
●Cummings, Lake	S	×
Curtis' Mills, Wakulla	N	52
Cutler, Dade	S	90
●Cypress, Jackson	N	20
Czar, Calhoun	N	45
●**Dade City**, Pasco	S	400
●Dahoma, Nassau	N	×
Dallas, Marion	C	×
Dunnerville, Suwannee	N	×
●Davenport, Polk	C	35
●Daytona, Volusia	C	850
Dead Man's Bay, LaFay'te	N	30
●Dean, Suwannee	N	×
●Deerland, Walton	NW	×
●**DeFuniakSprings**, Walton	NW	500
Dekle, Bradford	N	×
●DeLand, Volusia	C	2,000
●DeLand Junction, Volu'ia	C	×
●DeLand Landing, Lake	S	×
●DeLeon Springs, Volusia	C	480
Dellwood, Jackson	NW	35
Denaud, Lee	S	×
●Denver, Putnam	N	×
Derby, Marion	C	×
DeSoto, Hillsborough	C	25
●Dinner Island, St. John's	N	×
Dinsmore, Duval	N	×
Diston, Pasco	S	20
Diston City, Hillsborough	C	15
Dixon, Santa Rosa	NW	×
●Dover, Hillsborough	C	×
●Dragem, Sumter	C	×
Drayton Island, Putnam	N	90
●Drew, Columbia	N	×
Drexel, Pasco	S	15
●Drifton, Jefferson	NW	20
Duette, Manatee	S	×
Duke, St. John's	N	×
●Dunnedin, Hillsborough	C	200
●Dunnellon, Marion	C	×
Dunsler, Marion	C	×
●Durbin, St. John's	N	×
●Dutton, Nassau	N	18
●Duval, Duval	N	×
●Dyall, Nassau	N	×
●Eagle Lake, Polk	C	×
Ealum, Walton	NW	×
Earlton, Alachua	N	×
Earnestville, Pasco	S	87
●East Apopka, Orange	C	×
●East Cove, Hillsborough	C	×
●Eastlake, Marion	C	18
●East Palatka, Putnam	N	×
●Eaton, Duval	N	×
Eatonville, Orange	C	×
Eau Gallie, Brevard	S	16
Econfina, Washington	NW	35
Eden, Brevard	S	60
●Edgewood, Duval	N	×
Edwards, Gadsden	NW	×
●Egleston, Duval	N	×
●Ehren, Pasco	S	×
Eldora, Volusia	C	48
●Eldorado, Lake	S	×
●Eldridge, Volusia	C	×
Electra, Marion	C	×
●Ellaville, Madison	N	800
Ellerton, Manatee	S	20
●Ellerslie, Pasco	S	32
●Ellzey, Levy	C	100
●Ellsworth, Lake	S	×
Elmwood, Marion	C	×
Emeralda, Lake	S	×
Emerson, Suwannee	N	×
●Emporia, Volusia	C	150
Enos, Brevard	S	×
●**Enterprise**, Volusia	C	550
●Enterprise Junc., Volusia	C	×
Erie, Manatee	S	×
Escambia, Escambia	NW	150
●Escambia, Santa Rosa	NW	×
Estiffanulga, Liberty	NW	×
●Ethel, Lake	S	×
Etoniah, Putnam	N	64
Euchee Anna, Walton	NW	125
Eureka, Marion	C	28
●Eustis, Lake	S	1,050
Evergreen, Nassau	N	17
●Evinston, Alachua	N	15
Exeter, Lake	S	70
●Fairbanks, Alachua	N	150
Fairmount, Citrus	S	20
Fairview, Marion	C	×
●Fakes, Marion	C	×
Fanola, Levy	C	×
Fantville, Marion	C	18
Farmdale, Calhoun	NW	×
●Fatis, Volusia	C	×
Favorita, St. John's	N	×
Fayetteville, LaFayette	N	×
Federal Hill, Clay	N	×
Federal Point, Putnam	N	200
Fellowship, Marion	C	30
●**Fernandina**, Nassau	N	3,000
●Ferrell, Leon	NW	×
Ferry Pass, Escambia	NW	240
Fidelis, Santa Rosa	NW	×
Flemius, Dade	S	×
●Fitzgerald, Hernando	W	×
●Fitzhugh's, Polk	C	×
●Fitzville, Orange	C	×
●Flagler, Suwannee	N	×
●Fleming, Clay	N	×
Flemington, Marion	C	100
Floral Bluff, Duval	N	×
Floral City, Citrus	S	50
Floraville, DeSoto	S	×
Florence, St. John's	N	300
Floridelphia, Hillsborough	C	×
Fogartyville, Manatee	S	100
●Forest City, Orange	C	200
●Formosa, Orange	C	×
Forrest, LaFayette	N	×
Fort Barranca, Escambia	NW	×
Fort Clinch, Nassau	N	×
Fort Drum, Brevard	S	×
Fort Eagle, Suwannee	N	17
Fort Fanning, Levy	C	20
Fort Gadsden, Franklin	NW	×
Fort Gates, Putnam	N	×
Fort George, Duval	N	125
Fort Green, DeSoto	S	×
Fort McCoy, Marion	C	240
●Fort Marion, St. John's	N	×
●Fort Mason, Lake	S	125
●Fort Meade, Polk	C	400
●Fort Ogden, DeSoto	S	500
Fort Pierce, Brevard	S	×
●Fort Reed, Orange	C	240
●Fort White, Columbia	N	700
Foster Park, Marion	C	50
●Francis, Putnam	N	200
Frankland, Alachua	N	40
Free Port, Walton	NW	200
●Fritzville, Orange	C	×
Fruit Cove, St. John's	N	90
Fruitland, Putnam	N	100
Fruitland Park, Lake	S	×
Fulton, Duval	N	270
Gabriella, Orange	C	×
●Gainesboro, Orange	C	60
●**Gainesville**, Alachua	N	4,000
Gaiter, Marion	C	×
●Galt, Santa Rosa	NW	×
Garfield, Volusia	C	×
Geneva, Orange	C	300
●Genoa, Hamilton	N	×
Georgetown, Putnam	N	300
●Georgia Southern & Florida Junction, Clay	N	×
Georgiana, Brevard	S	80
●Gilmore, Duval	N	×
●Glencoe, Volusia	C	100
●Glendale, Lake	S	225
●Glen Ethel, Orange	C	×
●Glen Park, Suwannee	N	×
●Glen St. Mary, Baker	N	125
●Glenwood, Volusia	C	×
Goodwin, Pasco	S	×
●Gonzales, Santa Rosa	NW	×
●Good Range, Santa Rosa	NW	×
●Gore, Levy	C	35
●Gordonsville, Polk	C	×
●Gotha, Orange	C	×
Graceville, Jackson	NW	65
Gracy, Alachua	N	200
Grahamsville, Marion	C	150
●Granada, Orange	C	×
●Grandin, Putnam	N	×
●Grand Island, Lake	S	×
Grand Ridge, Jackson	NW	×
●Grand View, Lake	S	×
●Grange, Brevard	S	×
●Grasmere, Orange	C	120
●**Green Cove Springs**, Clay	N	1,070
●Greenfield, Duval	N	×
●Greenland, Duval	N	60
Green Pond, Polk	C	×
●Greenville, Madison	N	260
Greenwood, Jackson	NW	350
Grove City, DeSoto	S	×
●Groveland, Orange	C	×
●Grove Park, Alachua	N	70
Gruver, Suwannee	N	×
Guilford, Bradford	N	×
●Gulf Junction, Marion	C	×
Gulf Key, Pasco	S	22
Gulf City, Hillsborough	C	90

Towns.	Counties.	Index.	Pop.
Gulf Hammock	Levy	C	100
● Habana	Suwannee	N	×
● Hagen	Columbia	N	×
● Hague	Alachua	N	295
● Haines City	Polk	C	300
Halifax	Volusia	C	×
Hamburg	Madison	N	55
Hamilton	Hamilton	N	15
● Hammock	Alachua	N	×
● Hammond	Volusia	C	×
● Hampton	Bradford	N	200
Harbor View	DeSoto	S	×
Hardeeville	Brevard	S	×
Harlem	Putnam	N	×
Harmony	Madison	N	×
● Harpersville	Orange	C	×
Harrison	Washington	NW	×
Hartland	Brevard	S	×
● Hart's Road	Nassau	N	60
Harvard	Marion	C	55
Harwood	Volusia	C	18
Harwood Station	Volusia	C	×
● Hassell	Polk	C	18
Hatch's Bend	LaFayette	N	45
● Hattysburg	Suwannee	N	×
● Hanover	Brevard	S	120
Havana	Gadsden	NW	×
Hawk's Park	Volusia	C	140
● Hawthorne	Alachua	N	500
● Haye's Siding	Marion	C	×
Haywood's Landing	J'k'n	NW	300
Heath	Brevard	S	×
● Hegman	Pasco	S	×
Heidtville	Marion	C	35
● Helena	Lake	S	145
Helena	DeSoto	S	×
Herloog	Columbia	N	×
Hermitage	Gadsden	NW	×
Hernando	Citrus	S	60
Hibernia	Clay	N	15
● Highland	Clay	N	300
● Highland Park	Volusia	C	×
● High Springs	Alachua	N	100
Higley	Lake	S	100
● Hilliard	Nassau	N	800
Hiwassee	Orange	C	×
Hogarth's Landing	St. John's	N	×
Holland	Leon	NW	×
● Hollister	Putnam	N	200
● Holly Hill	Volusia	C	×
Holmes	Holmes	NW	120
● Holt	Santa Rosa	NW	40
● Holy Branch	St. John's	N	×
● Homeland	Polk	C	40
● Homosassa	Citrus	S	30
Horsehead	Walton	NW	×
Horti	Brevard	S	×
Hoskins	Columbia	N	×
● Houston	Suwannee	N	50
Hudnal	Putnam	N	×
Hudson	Pasco	S	15
● Hudson on the Suwannee	Suwannee	N	×
● Huntingdon	Putnam	N	×
● Hutton's Mills	Volusia	C	×
Hypoluxo	Dade	S	×
Iamonia	Leon	NW	360
Idalia	Leon	NW	×
Idilo	Taylor	N	×
● Idlewild	Duval	N	×
Imri	Hamilton	N	×
Indianola	Brevard	S	×
Indian Springs	Lake	S	240
● Inter Lachen	Putnam	N	500
● Intersection	Orange	C	×
Inwood	Jackson	NW	×
Iola	Calhoun	NW	100
Ionia	Clay	N	50
● Island Grove	Alachua	N	50
● Island Lake	Orange	C	100
Istachatta	Hernando	W	50
● Italia	Nassau	N	120
Ivanhoe	Leon	N	×
Izagora	Holmes	NW	50
● Jacksonville	Duval	N	17,160
Jacksonville Junction	Duv.	N	×
● Jasminola	Duval	N	×
● Jasper	Hamilton	N	300
Jennings	Hamilton	N	30
● Jennings Station	Ham'on	N	×
Jensen	Brevard	S	×
Jessamine	Pasco	S	×
● Jessup	Orange	C	×
● Jetty Cottage	Duval	N	×
Jewell	Dade	S	×
● Johnson	Putnam	N	40
Johnson's Pond	Levy	C	×
John's Pass	Hillsborough	C	100
Jonesville	Alachua	N	45
Judson	Levy	C	20
● Juliette	Marion	C	×
Jupiter	Dade	S	×
● Kanapaha	Alachua	N	×
● Kathleen	Polk	C	×
Kealon	Taylor	N	×
Kendrick	Marion	C	×
● Kenka	Putnam	N	×
Keystone	Hillsborough	C	15
Keystone Park	Hillsb'gh	C	85
● Keystone Park Junction	Pasco	S	×
Keysville	Hillsborough	C	30
Key West	Monroe	S	18,058
● Killarney	Orange	C	×
King's Ferry	Nassau	N	75
Kingsley	Clay	N	240
● Kingston	Volusia	C	×
Kinney	Putnam	N	×
Kismet	Lake	S	50
● Kissimmee	Osceola	S	1,500
● Knights	Hillsborough	C	×
● Lacoochee	Pasco	S	15
● LaCrosse	Alachua	N	300
● Lady Lake	Lake	S	250
● La Grange	Brevard	S	85
Lake Ashby	Volusia	C	×
Lake Bird	Taylor	N	18
● Lake Brantley	Orange	C	×
● Lake Butler	Bradford	N	240
● Lake Charm	Orange	C	×
● Lake City	Columbia	N	3,000
● Lake City Junc.	Col'mb'a	N	×
● Lake Como	Putnam	N	200
Lake George	Putnam	N	90
● Lake Helen	Volusia	C	×
Lake Howell	Orange	C	×
Lake Iamonia	Leon	NW	100
● Lake Jessup	Orange	C	120
Lake Joe	Taylor	N	18
Lake Kerr	Marion	C	50
Lake Kerr	Putnam	N	75
● Lakeland	Polk	C	800
● Lake Largo	Hillsborough	C	×
● Lake Loche	Polk	C	30
● Lake Maitland	Orange	C	480
● Lake Mary	Orange	C	×
● Lakemont	Orange	C	×
● Lake Ogden	Columbia	N	×
● Lake Park	Orange	C	×
Lakeside	Clay	N	120
● Lakeview	Clay	N	×
● Lakeville	Orange	C	200
Lake Weir	Marion	C	480
Lake Worth	Dade	S	100
Lamont	Jefferson	NW	100
● Lancaster	Lake	S	×
● Lane Park	Lake	S	250
● Lanier	Lake	S	100
● Largo	Hillsborough	C	32
● La Villa Junction	Duval	N	×
● Lawtey	Bradford	N	200
Lebanon	Levy	C	×
Lecanto	Citrus	S	200
● Lee	Madison	N	50
● Leesburgh	Lake	S	1,200
● Leesburgh Junction	Lake	S	×
● Leitner	Marion	C	60
● Lellman's	Hillsborough	C	×
● Lenard	Pasco	S	20
Leno	Columbia	N	14
● Leroy	Marion	C	×
● Lesley	Hillsborough	C	×
Levyville	Levy	C	65
Light House	Brevard	S	×
Light House	Duval	N	×
● Ligh's Mill	Marion	C	×
Limestone	Walton	NW	120
Limona	Hillsborough	C	25
Linden	Sumter	C	×
● Lisbon	Lake	S	125
Litesville	Bradford	N	×
Little River	Suwannee	N	90
● Live Oak	Suwannee	N	1,000
● Liverpool	De Soto	S	50
● Livingston	Orange	C	×
● Lloyd	Jefferson	NW	300
● Lochloosa	Alachua	N	60
Lockwood	Orange	C	900
Lolaad	Putnam	N	×
● Long Branch	Duval	N	×
Longview	Jackson	NW	×
● Longwood	Orange	C	×
● Lord's	Orange	C	×
● Louisville	Suwannee	N	×
● Lowell	Marion	C	×
Lowe	Pasco	S	×
● Lundy	Putnam	N	×
Luraville	Suwannee	N	90
Lynne	Marion	C	150
McAlpin	Suwannee	N	15
● McClenny	Baker	N	250
● McCormick	Duval	N	×
McCrab	La Fayette	N	20
● McDavid	Escambia	NW	50
● McDonald's	Orange	C	×
● McIntosh	Marion	C	×
● McKinnon	Orange	C	×
● McMeekin	Putnam	N	120
McRae	Clay	N	200
● Macclenny	Baker	N	250
● Macon	Pasco	S	85
● Madison	Madison	N	900
Magdalene	Hillsborough	C	×
● Magnolia Grove	St. J's	N	×
● Magnolia Springs	Clay	N	×
● Maitland	Orange	C	400
Malabar	Brevard	S	90
Malco	Lee	S	×
Manatee	Manatee	S	400
Mandarin	Duval	N	1,250
● Mango	Hillsborough	C	20
Mannfield	Citrus	S	30
● Manville	Putnam	N	100
Margarett's	Hamilton	N	×
● Marianna	Jackson	NW	1,000
● Marietta	Duval	N	33
● Marion	Hamilton	N	200
● Markham	Orange	C	×
Marshville	Marion	C	×
● Martel	Marion	C	×
● Martin	Marion	C	25
Mary Esther	Santa Rosa	NW	75
Marysville	Calhoun	NW	48
● Mascotte	Lake	S	×
● Massacre	Sumter	C	60
Matanzas	St. John's	N	60
● Maxville	Duval	N	×
Maxville	Washington	NW	80
Mayo	La Fayette	N	40
● Mayport	Duval	N	150
● Maytown	Volusia	C	×
Medulla	Polk	C	800
Melbourne	Brevard	S	85
● Melrose	Alachua	N	300
Melvin	Hamilton	N	×
● Merrifield	St. John's	N	×
Merrimack	Orange	C	45
Merritt	Brevard	S	120
Messina	Lake	S	×
● Mexico	Pasco	S	×
Miakka	Manatee	S	150
Miami	Dade	S	125
● Micanopy	Alachua	N	800
● Micanopy Junc.	Alachua	N	×
Micco	Brevard	S	25
Miccosukee	Leon	NW	100
Middleburgh	Clay	N	150
● Middleton	St. John's	N	×
Midland	Polk	C	20
Midway	Gadsden	NW	90
Mikesville	Columbia	N	150
● Mill Cove	Duval	N	×
Miller's Ferry	Wash'ton	NW	100
Millerton	Hillsborough	C	×
● Millerton	Orange	C	×
● Milligan	Santa Rosa	NW	×
● Millview	Escambia	NW	400
● Milton	Santa Rosa	NW	2,000
● Mims	Brevard	S	×
● Minneola	Lake	N	200
● Minorville	Orange	C	×
● Molino	Escambia	NW	100
● Monroe	Orange	C	×
● Montague	Marion	C	100
● Montclair	Lake	N	250
Monte Vista	Lake	N	×
● Monticello	Jefferson	NW	1,700
● Montverde	Lake	S	×
Morganton	Lee	S	28
Morganville	Marion	C	×
Moseley Hall	Madison	N	×
Moss Bluff	Marion	C	50
● Mossy Head	Walton	NW	×
Motto	Dade	S	×
Moultrie	St. John's	N	300
● Mount Carrol	Suwannee	N	×
● Mount Dora	Lake	S	200
● Mount Homer	Lake	S	×
Mount Lee	Citrus	S	×
Monteocha	Alachua	N	×
● Mt. Pleasant	Gadsden	NW	100
Mount Tabor	Columbia	N	115
● Mount Tabor	Marion	C	×
● Muscogee	Escambia	NW	200
Myers	Lee	S	760
Mykka	DeSoto	S	×
Naples	Lee	S	×
● Narcoossee	Osceola	S	×
Narrows	Brevard	S	50
Nashua	Putnam	N	120
Natural Bridge	Walton	NW	45
Neal's Landing	Jackson	NW	125
● Nesbitt	Duval	N	×
New Augustine	St. John's	N	×
New Berlin	Duval	N	175
● New Bradford	Suwannee	N	×
New Cadiz	Hillsborough	C	×
● Newlan	Suwannee	N	×
Newman's Lake	Alachua	N	×
● Newmansville	Alachua	N	200
Newport	Wakulla	NW	×
● New River	Bradford	N	×
● New Smyrna	Volusia	C	250
New Troy	LaFayette	N	75
● New Upsala	Orange	C	×
● Ninth Street Crossing	Hillsborough	C	×
● Nocatee	DeSoto	S	35
● Norris Siding	Volusia	C	×
● North Branch Junction	St. John's	N	×
● Novella	Clay	N	15
Norwalk	Putnam	N	250
Norway	Gadsden	NW	×
● Nutter	Suwannee	N	×
Oakdale	Citrus	S	25
Oak Grove	Santa Rosa	NW	50
Oak Hill	Volusia	C	240
● Oakland	Orange	C	73
● Oak Lawn	Dade	S	×
Oak Villa	Putnam	N	60
● O'brien	Suwannee	N	×
● Obrine Station	Suwannee	N	200
● Ocala	Marion	C	4,000
Ocheesee	Calhoun	NW	×
Ochesee	Jackson	NW	50
● Ocklawaha	Marion	C	150
● Ocklocknee	Leon	NW	×
● Ocoee	Orange	C	360
Octahatchee	Hamilton	N	×
● Odessa	Pasco	S	×
● Ogden	Columbia	N	×
● Okahumpka	Lake	S	×
Old Town	LaFayette	N	250
● Olive	Escambia	NW	×
● Oliver Park	Alachua	N	×
● Olustee	Baker	N	25
Oneco	Manatee	S	×
● Onoro	Orange	C	×
Orange	Liberty	NW	20
● Orange Bend	Lake	S	800
Orange Bluff	Nassau	N	×
● Orange City	Volusia	C	700
● Orange City Junc.	Volusia	C	×
Orange Dale	St. John's	N	200
● Orange Heights	Alachua	N	100
Orange Hill	Washington	NW	×
● Orange Home	Sumter	C	45
● Orange Lake	Marion	C	50
Orange Mills	Putnam	N	35
● Orange Park	Clay	N	500
Orange Springs	Marion	C	150
Orchid	Brevard	S	×
Oriana	Volusia	C	120
● Orient	Hillsborough	C	×
● Oriole	Hernando	W	50
● Orlando	Orange	C	3,000
Orleans	Citrus	S	12
● Ormond	Volusia	C	360
Osceola	Alachua	N	×
Osprey	Manatee	S	60
● Osteen	Volusia	C	45
Otahite	Santa Rosa	NW	×
● Otter Creek	Levy	C	25
● Ould's	St. John	N	×
● Oulstee	Baker	N	×
● Oviedo	Orange	C	53
Owens	De Soto	S	90
● Owensboro	Pasco	S	18
● Oxford	Sumter	C	200
● Ozona	Hillsborough	C	200
● Pablo Beach	Duval	N	×
Padlock	Suwannee	N	10
Paisley	Lake	S	×
● Palatka	Putnam	N	3,025
Palermo	St. John's	N	×
Palma Sola	Manatee	S	300
Palm Beach	Dade	S	12
● Palmer	Alachua	N	75
Palmetto	Manatee	S	125
● Palm Springs	Orange	C	×
Panama Park	Duval	N	×
● Panasoffkee	Sumter	C	75
● Paola	Orange	C	200
Paradise	Alachua	N	120
● Paris	St. John's	N	×
Parish	Manatee	S	35
Parker	Washington	NW	×
Parkersburgh	Marion	C	×
● Park Place	Citrus	S	×
● Paradena	Pasco	S	×
● Pasco	Pasco	S	×
Patterson	Putnam	N	×
● Pattersonville	Putnam	N	×
Pedro	Marion	C	×
Pelot	Hillsborough	C	×
● Pemberton	Sumter	C	200
Pemberton's Ferry	H'nando	W	50
● Pendleton	Baker	N	×
● Penial	Putnam	N	×
Penn	Putnam	N	20
● Pensacola	Escambia	NW	11,751
● Peoria	Clay	N	×
Perry	Taylor	N	100
Peru	Hillsborough	C	350
Pettway	Jackson	NW	×
● Philips	Duval	N	300
Phoenix	Alachua	N	40
● Pickett	Duval	N	×
Picnic	Hillsborough	C	×
Picnic Grove	St. John's	N	×
Picolata	St. John's	N	90
● Piedmont	Orange	C	×
● Pierson	Volusia	C	×
Pineaway	Walton	NW	×
● Pine Barren	Escambia	NW	100
● Pinecastle	Orange	C	250
● Pine Crest	Orange	C	×
● Pine Grove	Duval	N	×
Pine Level	De Soto	S	250
Pinellas	Hillsborough	C	200
● Pinemount	Suwannee	N	200
Pinhook	Jefferson	NW	48
● Pittman	Lake	S	120
● Pittsburgh	Duval	N	×
● Plant City	Hillsborough	C	400
Plummers	Duval	N	×
● Plymouth	Orange	C	120
Point Washington	Wash.	NW	50
Polish	Polk	C	80
● Pomona	Putnam	N	48
Ponceaunah	Lake	S	19
● Ponce de Leon	Holmes	NW	150
Ponce Park	Volusia	C	48
Port Jackson	Jackson	NW	×
Portland	Walton	NW	600
Port Orange	Volusia	C	400
Port Richey	Pasco	S	×
● Port Tampa	Hillsborough	C	×
Potolo	Holmes	NW	×
President City	Putnam	N	×
● Priceville	Duval	N	×
Providence	Bradford	N	200
● Punta Gorda	De Soto	S	100
Punta Rassa	Lee	S	25
● Putnam	Putnam	N	×
● Putnam Hall	Putnam	N	40
● Quincy	Gadsden	NW	800
● Quinette	Santa Rosa	NW	×
Racy Point	St. John's	N	25
Raolerson	St. John's	N	×
● Ravenswood	Lake	S	250
Raymond	Polk	C	×
Red Bay	Walton	NW	25
● Reddick	Marion	C	100
● Reed's	Duval	N	×
Rhodes Store	Jefferson	NW	×
Renfro	Marion	C	×
● Richland	Pasco	S	100
Ridgewood	Putnam	N	120
● River Junction	G'sd'n	NW	480
● Riverland	Hernando	W	×
Riverside	Putnam	N	×
Rixford	Suwannee	N	240
Roberts	Escambia	NW	×
● Rochelle	Alachua	N	200
Rock Bluff	Liberty	NW	12
Rock Ledge	Brevard	S	240
Rock Springs	Marion	C	120
Homeo	Marion	C	×
Rocky Hill	Suwannee	N	×
● Rolleston Junction	St. J.	N	×
Rosehill	Citrus	S	200
● Rosewood	Levy	C	125
● Rowena	Orange	C	×
● Roy	St. John's	N	×
● Runnymede	Osceola	S	×
Rural	Hernando	W	30
Rutland	Sumter	C	25
Rutledge	Alachua	N	×
● Rutledge	Orange	C	×
Rye	Manatee	S	20
● Sadie	Lake	S	×
Safety Harbor	Hillsboro'	C	×
St Andrew's Bay	Wash'n	NW	1,200
● St. Augustine	St. J's	N	4,700
● St. Catharine	Sumter	C	×
St. Clair	Lake	S	×
● St. Cloud	Osceola	C	×
St. Francis	Lake	S	×
St. James City	Lee	S	25
● Saint Leo	Pasco	S	×
Saint Lucie	Brevard	S	85
● Saint Mark's	Wakulla	NW	150
● Saint Nicholas	Duval	N	200
● Saint Petersburgh	Hillsb'h	C	50
● Saint Petersburgh Wharf	Hillsborough	C	×
Saint Teresa	Franklin	NW	×
Saint Thomas	Pasco	S	50
Salem	Taylor	N	120
Sampala	Madison	N	×
● Sampson	Jackson	NW	×
● Sampson City	Bradford	N	×
● San Antonio	Pasco	S	60
● San Carlos	Suwannee	N	×
● Sanderson	Baker	N	100
Samly	Manatee	S	×
● Sanford	Orange	C	3,000
Sanibel	Lee	S	×
San Mateo	Putnam	N	200
● San Pablo	Duval	N	×
Santa Rosa Park	S'ta R'a	NW	60
● Santos	Marion	C	53
● Saranac	Alachua	N	×
Sarasota	Manatee	S	200
● Satsuma Hights	Putnam	N	×
● Sauble	Putnam	N	75
Scotland	Gadsden	NW	60
● Scotts Siding	DeSoto	S	×
Scrub Hammock	Suwannee	N	×
● Seaside	Hillsborough	C	×
Sebastian	Brevard	S	105
● Seffner	Hillsborough	C	100
● Seller's Lake	Lake	S	×
Selman	Calhoun	NW	×
Seminole	Hillsborough	C	×
Seneca	Lake	S	480
● Seville	Volusia	C	600
● Sharon	Clay	N	120
Sharpes	Brevard	S	×
● Shell Creek	DeSoto	S	×
● Sheridan	Lake	S	×
Shiloh	Volusia	C	30
● Sidney	Hillsborough	C	×
● Silver Lake	Orange	C	×
Silver Pond	Putnam	N	×
● Silver Springs	Marion	C	200
Silver Spring Junc.	Marion	C	×
Silver Springs Park	Marion	C	400
Sim's City	Columbia	N	×
● Sisco	Putnam	N	120
Sligh	Lake	S	×
Smith Creek	Wakulla	NW	35
● Sneads	Jackson	NW	60
● Soldier	Orange	C	×
Sopchoppy	Wakulla	NW	175
● Sorrento	Lake	S	200
South Beach	St. John's	N	×
South Gulch	St. John's	N	×
● South Jacksonville	D'val	N	×
● South Lake Weir	Marion	C	800
● Sparkman	Hillsborough	C	×
● Sparr	Marion	C	240
Spring Garden	Volusia	C	35
● Spring Glen	Duval	N	×
Spring Grove	Lake	S	25
● Spring Lake	Clay	N	×
● Spring Park	Marion	C	×
Spring Warrior	Taylor	N	25
Stage Pond	Citrus	S	25
Stanley	Desoto	S	×
● Stanton	Marion	C	200
● Starke	Bradford	N	700
Steinhatchee	LaFayette	N	30
● Statens	Orange	C	×
Stephensville	Taylor	N	50
Sterling	Walton	NW	80
Stewartville	Alachua	N	×
Stockton	Marion	C	240
● Stonewall	Duval	N	×
Strulmore	Nassau	N	×
● Summerfield	Marion	C	×
Summerlin	DeSoto	S	×
● Summerville	Duval	N	50
● Summit	Marion	C	25
Sumner	Levy	C	×
● Sumterville	Sumter	C	350
● Sumterville Junc.	Sumter	C	×
Sunny Hill	Leon	NW	50
Sunnyside	Taylor	N	×
● Sutherland	Hillsborough	C	50
● Suwannee	Suwannee	N	10
Suwannee Shoals	Colum'ia	N	45
● Suwannee Valley	Col'bia	N	×
● Sweetwater	Duval	N	×
Switzerland	St. John's	N	×
Sycamore	Gadsden	NW	×
Sydney	Hillsborough	C	×
● Sylvan Lake	Orange	C	240
Syracuse	Putnam	N	50
● Tacony	Pasco	S	×
Tabill	Dade	S	×
● TALAHASSEE	L'n	NW	2,933
● Tampa	Hillsborough	C	3,500
Tangerine	Orange	C	200
● Tarpon Springs	Hillsb'gh	C	400
● Tuerytown	Sumter	C	×
Tascawilla	Orange	C	×
● Tavares	Lake	S	500
● Teasdale	Putnam	N	×
● Tedderville	Polk	C	×
● Temple	Bradford	N	×
● Temple's Mills	Bradford	N	25
Terra Cotta	Hernando	W	30
● The Jetties	Duval	N	×
Theressa	Bradford	N	×
The Springs	Volusia	C	×
Thompson	Lee	S	23
Thonotosassa	Hillsborough	C	20
● Thurston	Bradford	N	×
● Tildenville	Orange	C	×
Tillman	Brevard	S	×
● Tillson	Lake	S	×
Tisonia	Duval	N	×
● Titusville	Brevard	S	800
● Titusville Wharf	Brev'rd	S	×
● Tocoi	St. John's	N	×
● Tocoi Junction	St. John's	N	×
Tomkinsville	Citrus	S	25
● Tomoka	Volusia	C	×
● Toronto	Orange	C	×
● Trabue	DeSoto	S	×
Trenton	Alachua	N	48
Tropic	Brevard	S	120
● Troy	Orange	C	35
Turnbull	Brevard	S	×
● Turnout	Duval	N	×
● Tuscawilla	Madison	N	×
Twin Lakes	Pasco	S	×
Twin Lakes	Hernando	W	25
● Twin Lakes	Orange	C	×
Tyner	Hamilton	N	120
● Umatilla	Lake	S	125
Underhill	DeSoto	S	×
Union	Holmes	NW	×
Upsala	Orange	C	×
Valkaria	Brevard	S	×
● Valrenco	Hillsborough	C	×
● Varn's Crossing	Lake	S	×
Venice	Manatee	S	×
Vernon	Washington	NW	60
● Verona	Duval	N	×
Vinaza	Citrus	S	×
● Victoria	Lake	S	90
● Victoria	Orange	C	×
Villa	Lee	S	×
Villa City	Lake	S	×
● Villa Nora	Orange	C	×
Viola	Lake	S	×
● Volusia	Volusia	C	250
● Wahneta	Polk	C	25
● Wait's Crossing	Alachua	N	×
● Wait's Junction	Lake	S	×
● Wakulla	Wakulla	NW	×
Wakulla Springs	Wak'a	NW	×
● Waldo	Alachua	N	1,000
● Walkill	Clay	N	×
Warnell	Sumter	C	×
Warrington	Escambia	NW	1,500
● Watertown	Columbia	N	×
● Wauchula	DeSoto	S	80
Waukeenah	Jefferson	NW	100
Waveland	Dade	S	20
● Waycross Junction	D'v'l	N	×
● Wayland	Orange	C	×
Waylonza	Taylor	N	×
● Webster	Sumter	C	×
● Weir Park	Marion	C	×
● Wekiva	Orange	C	×
Welaka	Putnam	N	150
● Wellborn	Suwannee	N	200
● Welshton	Marion	C	300
● West Apopka	Lake	S	225
● West De Land	Volusia	C	×
● Westfarm	Madison	N	125
● West Paola	Orange	C	×
● West Sharon	Clay	N	×
● West Tocoi	Clay	N	43
● Westville	Holmes	NW	250
Wetappo	Washington	NW	×
Wetumpka	Gadsden	NW	×
Wewahitchka	Calhoun	NW	100
● White House	Duval	N	×
● White Springs	Hamilton	N	420
● Whitney	Lake	S	×
● Wilcox	Orange	C	90
● Wilderness	Clay	N	40
● Wildwood	Sumter	C	300
● Wilkerson's	Clay	N	×
● Willford	Clay	N	×
Williston	Levy	C	100
Willow	Hillsborough	C	×
● Windermere	Orange	C	×
● Windermere	St. John's	N	×
Windsor	Alachua	N	400
Winfield	Columbia	N	×
Winnemissett	Volusia	C	45
Winsted	Lake	S	×
● Winter Garden	Orange	C	×
● Winter Haven	Polk	C	30
● Winter Park	Orange	C	300
Wiscon	Hernando	W	25
● Withlacoochee	Her'ndo	W	×
Wood	Walton	NW	×
● Woodbridge	Orange	C	×
Woodville	Leon	NW	×
Worthington	Bradford	N	83
Wyoma	Marion	C	×
Yallaha	Lake	S	50
● Ybor City	Hillsborough	C	2,000
● Yelvington	St. John's	N	×
● Yuristra	Santa Rosa	NW	×
York	Marion	C	×
Yulee	Alachua	N	60
Young's Crossing	St. Jno's	N	×
Youmans	Hillsborough	C	14
Yular	Alachua	N	×
● Zellwood	Orange	C	360
Zif	Bradford	N	×
Zioo	Dade	S	×
● Zolfo	DeSoto	S	23
● Zolfo Springs	DeSoto	S	×

GEORGIA.

Counties.	Index.	Pop.
Appling	SE	8,674
Baker	SW	6,130
Baldwin	C	14,576
Banks	NE	8,562
Barton	NW	20,592
Berrien	S	10,693
Bibb	C	42,261
Brooks	S	13,964
Bryan	SE	5,517
Bulloch	E	13,709
Burke	E	28,635
Butts	C	10,559
Calhoun	SW	8,433
Camden	SE	6,160
Campbell	W	9,104
Carroll	W	22,272
Catoosa	NW	5,424
Charlton	SE	3,331
Chatham	SE	57,710
Chattahoochee	W	4,890
Chattooga	NW	11,190
Cherokee	N	15,353
Clarke	N	15,165
Clay	SW	7,790
Clayton	W	8,282
Clinch	S	6,635
Cobb	N	22,281
Coffee	S	10,471
Colquitt	S	4,787
Columbia	E	11,241
Coweta	W	22,366
Crawford	C	9,272
Dade	NW	5,705
Dawson	N	5,612
Decatur	SW	19,920
De Kalb	N	17,176
Dodge	C	11,419
Dooly	S	18,100
Dougherty	SW	12,219
Douglas	W	7,789
Early	SW	9,797
Echols	S	3,067
Effingham	E	5,597
Elbert	NE	15,345
Emanuel	E	14,679
Fannin	N	8,719
Fayette	W	8,720
Floyd	NW	28,370
Forsyth	N	11,148
Franklin	NE	14,657
Fulton	NW	84,577
Gilmer	N	9,067
Glascock	E	3,710
Glynn	SE	13,363
Gordon	NW	12,755
Greene	C	17,035
Gwinnett	N	19,798
Habersham	NE	11,562
Hall	N	18,032
Hancock	C	17,107
Haralson	W	11,322
Harris	W	16,689
Hart	NE	10,896
Heard	W	9,561
Henry	W	16,213
Houston	C	21,547
Irwin	S	6,302
Jackson	N	19,167
Jasper	C	13,858
Jefferson	E	17,206
Johnson	C	5,126
Jones	C	12,689
Lawrens	C	13,704
Lee	SW	9,054
Liberty	SE	12,877
Lincoln	NE	6,131
Lowndes	S	15,044
Lumpkin	N	6,818
McDuffie	E	8,704
McIntosh	SE	6,461
Macon	W	13,163
Madison	NE	11,005
Marion	W	7,696
Merwether	W	20,722
Miller	SW	4,272
Milton	N	6,192
Mitchell	SW	10,689
Monroe	C	19,091
Montgomery	C	9,248
Morgan	C	16,034
Murray	NW	8,441
Muscogee	W	27,575
Newton	C	14,283
Oconee	N	7,706
Oglethorpe	NE	16,795
Paulding	NW	11,897
Pickens	N	8,179
Pierce	SE	6,368
Pike	W	16,278
Polk	NW	14,926
Pulaski	C	16,589
Putnam	C	14,837
Quitman	SW	4,462
Rabun	NE	5,597
Randolph	SW	15,243
Richmond	E	45,510
Rockdale	C	6,804
Schley	W	5,441
Screven	E	14,421
Spalding	W	13,062
Stewart	SW	15,649
Sumter	SW	21,989
Talbot	W	13,230
Taliaferro	C	7,282
Tattnall	SE	10,248
Taylor	W	8,638
Telfair	S	5,473
Terrell	SW	14,532
Thomas	SW	26,117
Towns	N	4,064
Troup	W	20,696
Twiggs	C	8,164
Union	N	7,744
Upson	W	12,178
Walker	NW	13,217
Walton	N	17,442
Ware	SE	8,797
Warren	E	10,925
Washington	C	25,205
Wayne	SE	7,471
Webster	SW	5,685
White	N	6,138
Whitfield	NW	12,883
Wilcox	S	7,950
Wilkes	NE	18,114
Wilkinson	C	10,697
Worth	S	10,034
Total		1,834,366

Towns.	Counties.	Index.	Pop.
Abba	Irwin	S	×
● Abbeville	Wilcox	S	1,500
Aberdeen	Emanuel	E	×
Absalom	Hall	N	46
● Acree	Worth	S	100
● Acworth	Cobb	N	833
Ada	Dooly	S	50
● Adairsville	Bartow	NW	775
● Adam	Richmond	E	585
● Adams	Lee	SW	×
● Adams	Twiggs	C	×
Adamsville	Fulton	NW	×
Adasburg	Wilkes	NE	×
● Adel	Berrien	S	100
● Adgateville	Jasper	C	15
● Adventure	Richmond	E	×
Aertal	Habersham	NE	200
● Agate	Floyd	NW	250
Agnes	Lincoln	NE	×
● Agricola	Glascock	E	×
Ahlberg	Appling	SE	260
Aikenton	Jasper	C	×
Air Line	Hart	NE	200
Alaculsy	Murray	NW	130
● Alamo	Montgomery	C	×
Alamo	Montgomery	C	×
● Alapaha	Berrien	S	×
● Albany	Dougherty	SW	6,856
● Alcovy	Newton	C	×
Alexander	Burke	E	100
Alexanderville	Echols	S	50
Alford	Meriwether	W	×
Alfred	Rabun	NE	×
Algernon	Gwinnett	N	65
Alice	Pickens	N	60
● Allapaha	Berrien	S	400
● Allatoona	Bartow	NW	200
● Allen's	Richmond	E	30
Allen's Mills	Carroll	W	33
Allentown	Wilkinson	C	35
Alliance	Decatur	SW	×
Alliance	Jasper	C	×
Alligator	Telfair	S	26
● Almon	Newton	C	50
Alpharetta	Milton	N	350
● Alpine	Chattooga	W	15
Alps	Meriwether	W	×
Altamaha	Tattnall	SE	25
Alto	Banks	NE	100
Amandaville	Hart	NE	42
Amason	Macon	W	×
● Amelia Junction	Floyd	NW	×
● Americus	Sumter	SW	6,335
Amicalola	Dawson	N	40
Amoskeag	Dodge	C	700
● Anandale	Habersham	NE	×
● Anderson	Sumter	SW	×
● Andersonville	Sumter	SW	200
Andrews	Heard	W	×
Annie	Lowndes	S	82
Anon	Oglethorpe	NE	100
Antioch	Troup	W	150
● Antioch	Oglethorpe	NE	×
Anvil Block	Henry	W	57
Aonia	Wilkes	NE	15
Apex	Mitchells	SW	31
Appalachee	Morgan	C	×
Apple Valley	Jackson	N	50
Appling	Columbia	E	112
Aquavia	Hart	NE	×
● Arabi	Dooly	S	200
Arcadia	Liberty	SE	150
Arcola	Bulloch	E	130
● Argyle	Clinch	S	×
● Arlington	Calhoun	SW	800
Armuchee	Floyd	NW	32
Arnold	Milton	N	38
Arp	Banks	NE	32
Arthur	Laurens	C	87
Artic	Warren	E	×
Asbury	Troup	W	60
● Ashburn	Worth	S	×
Ascalon	Walker	NW	82
Ashland	Franklin	NE	×
Ashwood	Berrien	S	×
Ashley	Wilcox	S	25
● Astor	Clayton	W	65
● Athens	Clarke	N	8,627
● Atkinson	Wayne	SE	150
● ATLANTA	Fulton	NW	65,514
● Atlanta Shops	Fulton	NW	×
● Atlanta Junction	Floyd	NW	×
Attapulgus	Decatur	SW	20
Atwood	Sumter	SW	×
Auboro	Gwinnett	N	×
Aubrey	Heard	W	×
Auburn	Gwinnett	N	30
Ancilla	Thomas	SW	50
● Augusta	Richmond	E	33,150
Auraria	Lumpkin	N	75
Aurum	Warren	E	×
● Austell	Cobb	N	1,000
Austin	Dade	NW	×
Autuey	McDuffie	E	×
Ava	Berrien	S	80
Avalon	Franklin	NE	60
● Avera	Jefferson	E	32
Avondale	McDuffie	E	×
● Avondale	Bibb	C	×
Avoka	Whitfield	NW	16
● Ayersville	Habersham	NE	100
Azalia	Screven	E	250
Babb	Henry	W	15
Bachlott	Charlton	SE	×
● Baconton	Mitchell	SW	25
Bailey's Mills	Camden	SE	300
● Bainbridge	Decatur	SW	2,000
● Bainbridge Junc.	Deca'r	SW	×
● Bainbridge Shops	Deca'r	SW	×
● Bairdstown	Oglethorpe	NE	200
Bait	Miller	SW	×
Baldwinville	Talbot	W	×

11

Towns. Counties.	Index.	Pop.
Ball Ground, Cherokee	N	800
Balloon, Clinch	S	38
Ball's Church, Wilkinson	C	×
Bamah, Monroe	C	80
Bamboo, Wayne	SE	×
Bandanna, Montgomery	C	26
Banksville, Banks	NE	75
Banner, Liberty	SE	65
● Banning, Carroll	W	800
Barber's Creek, Jackson	N	100
Barkers, Taylor	W	×
Barnard, Taylor	W	×
Barnes, Meriwether	W	×
● Barnesville, Pike	W	2,000
● Barnett, Warren	E	175
Barretsville, Dawson	N	30
Barrons, Jones	C	×
● Barrons Lane, Macon	W	×
● Bartow, Bartow	NW	×
● Bartow, Jefferson	E	500
Bascobel, Jackson	N	45
Bascom, Screven	E	35
● Bass Ferry, Floyd	NW	×
Bastonville, Glascock	E	×
Batesville, Cherokee	N	×
Bath, Richmond	E	70
● Bath Station, Richmond	E	×
Battle Ground, Johnson	C	250
Baughville, Talbot	W	32
● Baxley, Appling	SE	400
Bay, Colquitt	S	×
Bayard, Harris	W	32
Bayboro, Colquitt	S	×
Bay Branch, Emanuel	E	83
Bay Creek, Gwinnett	N	65
Beachs, Harris	W	×
Beard's Creek, Liberty	SE	100
Beasley, Jefferson	E	×
Beathmey, Milton	N	×
Beatty's, Polk	NW	×
Beaverdale, Whitfield	NW	61
Bee, Wilcox	S	20
Beech Hill, Wilkinson	C	×
Beehive, Dodge	C	×
Becks, Pike	W	50
Bede, Wilcox	S	×
Beersheeba, Henry	W	×
● Belair, Richmond	E	75
● Bell Springs, Glascock	E	×
● Belknap, Bryan	SE	×
Belleville, McIntosh	SE	×
Belleville, Tattnall	SE	×
Belleview, Talbot	W	100
● Bellmont, Hall	N	100
Belmont, Hall	N	25
● Bellton, Hall	N	500
Bellvista, Glynn	SE	×
Bellwood, Muscogee	W	×
● Belt Junction, Fulton	NW	×
Beltwood, Burke	E	32
Benevolence, Randolph	SW	110
Ben Hill, Fulton	NW	50
● Bennocks, Richmond	E	×
Berkshire, Gwinnett	N	65
Berlin, Lowndes	S	32
● Berzelia, Columbia	E	100
Bessie, Wilkes	NE	×
● Best's, Bartow	NW	×
Besstelou, Washington	C	×
● Bethlehem, Walton	N	100
Beulah, Laurens	C	15
Bickley, Ware	SE	75
Big Creek, Forsyth	N	200
Big Sandy, Twiggs	C	×
Big Shanty, Cobb	N	×
Bill, Montgomery	C	150
Billarp, Douglas	W	40
Bingen, Decatur	SW	260
Birdford, Tattnall	SE	32
● Bishop, Oconee	N	×
Black, Bulloch	E	100
Black Creek, Screven	E	115
● Blackshear, Pierce	SE	875
Blackville, Emanuel	E	60
● Blackville, Screven	E	×
Blackwells, Cobb	N	×
Bladen, Stewart	SW	100
Blaine, Pickens	N	×
Blairsville, Union	N	55
● Blakely, Early	SW	1,000
● Blalock, Fayette	W	×
Blalock, Rabun	NE	×
Blanton, Crawford	C	×
Bliss, Bulloch	E	82
Blitch, Bulloch	E	50
Bloodworth's, Wilkinson	C	×
● Bloomingdale, Chatham	SE	×
Blount, Monroe	C	100
Blountsville, Jones	C	150
Blowing Cave, Decatur	SW	×
Bloys, Bulloch	E	175
Blue Ridge, Fannin	N	150
● Blue Spring, Gordon	NW	52
Bluffton, Clay	SW	300
● Blythe, Richmond	E	32
Bobo, Gordon	NW	19
Bold Spring, Franklin	NE	75
Bolen, Ware	SE	32
● Bolingbroke, Monroe	C	100
Bolivar, Bartow	NW	×
● Bolton, Fulton	NW	100
● Bonaire, Houston	C	25
● Boneville, McDuffie	E	×
Booth, Jackson	N	×
● Bostick, Talbot	W	75
● Boston, Thomas	SW	950
Botsford, Sumter	SW	75
Bowdon, Carroll	W	400
● Bowdre, Hall	N	25
Bowenville, Carroll	W	×
● Bowersville, Hart	NE	75
● Bowman, Elbert	NE	300
● Box Spring, Talbot	W	60
Boxwood, Wilkinson	C	40
Boyettville, Decatur	SW	×
Boynton, Catoosa	NW	11
● Bradley, Jones	C	15
Brag, Bulloch	E	×
Braganza, Ware	SE	33
Bramblett, Rabun	NE	×
Brandon, Walton	N	75
Brannons, Cherokee	N	×
Branchville, Laurens	C	100
Brantley, Marion	W	200
Brass, Towns	N	300
● Brasswell, Paulding	NE	100
● Bremen, Haralson	W	300
● Brentwood, Wayne	SE	100
● Brewer, Effingham	E	×
Brewton's Bridge, Tattnall	SE	200
● Brice, Floyd	NW	×
● Briceville, Floyd	NW	50
● Brick Yard, Floyd	NW	×
Bridge, Emanuel	E	×
● Brinson, Decatur	SW	×
Brinsonville, Burke	E	100
Broad, Wilkes	NE	×
Brogdon, Fayette	W	25
Bronco, Walker	NW	15
Broncho, Walker	NW	×
● Bronwood, Terrell	SW	400
● Brookfield, Berrien	S	50
● Brooklyn, Decatur	SW	×
Brooklyn, Stewart	SW	×
● Brook's Station, Fayette	W	250
● Browns, Baldwin	C	×
Brown's Bridge, Forsyth	N	30
● Brown's Crossing, B'ldw'n	C	25
Brownsville, Paulding	NW	50
Broxton, Coffee	S	57
Bruce, Montgomery	C	×
● Brunswick, Glynn	SE	8,403
Brunswick & Western Junction, Dougherty	SW	×
Brushy, Spalding	W	50
Brutus, Laurens	C	×
● Bruton, Laurens	C	50
● Bryant, Gilmer	N	×
Bryantville, Cobb	N	100
Bryan, Bryan	SE	×
● Buchanan, Haralson	W	250
● Buchanan, Fulton	NW	×
Buck Creek, Screven	E	300
● Buck Head, Morgan	C	30
Buck Horn, Laurens	C	65
Buck's Still, Wayne	SE	×
● Buena Vista, Marion	W	600
Buff, Gordon	NW	10
● Buford, Gwinnett	N	500
● Bullard's, Twiggs	C	75
Bullochville, Meriwether	W	90
Bunkley, Camden	SE	26
Buren, Union	N	15
Burke, Lee	SW	32
Burketts, Bibb	C	15
Burns, Twiggs	C	25
Burnt Mountain, Pickens	N	60
● Burroughs, Chatham	SE	×
Burton, Rabun	NE	100
Burwell, Carroll	W	×
Bussey, Meriwether	W	×
● Butler, Taylor	W	1,500
Butler's Island, Glynn	SE	50
Byrd, Floyd	NW	25
Byromville, Dooly	S	25
● Byron, Houston	C	300
Cabaniss, Monroe	C	80
Cadiz, Franklin	NE	×
Cadley, Warren	E	×
Cains, Gwinnett	N	25
● Cairo, Thomas	SW	625
Caldwell, Union	N	26
● Calhoun, Gordon	NW	800
Calvary, Decatur	SW	80
● Camak, Warren	E	110
Cameron, Screven	E	150
● Camilla, Mitchell	SW	1,200
Camp, Chattooga	W	×
Campagne, Towns	N	50
Campbelltown, Campbell	W	100
Camp Creek, Union	N	97
Camps, Telfair	S	×
● Campton, Walton	N	82
● Candler, Hall	N	100
Canoochee, Emanuel	E	75
Canton, Cherokee	N	800
Cap, Irwin	S	32
Capitola, Screven	E	150
Carbondale, Whitfield	NW	×
Cardville, Jones	C	65
● Carey, Greene	C	×
Carlisle, Gilmer	N	×
Carlton, Madison	NE	×
Carnesville, Franklin	NE	200
● Carrollton, Carroll	W	1,450
● Carr's Station, Hancock	C	25
Carsonville, Taylor	W	22
Cartecay, Gilmer	N	100
Carters, Murray	NW	25
● Cartersville, Bartow	NW	3,166
Cary, Pulaski	C	65
Cash, Gordon	NW	×
Cason, Wilcox	S	100
Cassandra, Walker	NW	27
● Cass Station, Bartow	NW	50
Cassville, Bartow	NW	200
● Cataula, Harris	W	150
Cat Creek, Lowndes	S	100
● Cathey, Floyd	NW	×
Catoosa, Catoosa	NW	×
Catoosa Spring, Catoosa	NW	100
Cave, Bartow	NW	×
Cave Spring, Floyd	NW	1,000
Cawthon, Hancock	C	50
● Cecil, Berrien	S	26
Cedar Grove, Walker	NW	99
Cedar Hill, Gwinnett	N	83
Cedar Ridge, Whitfield	NW	45
Cedar Springs, Early	SW	100
● Cedartown, Polk	NW	8,500
● Cement, Bartow	NW	300
● Center, Jackson	N	×
● Central Junction, Chat'm	SE	×
Centre Post, Walker	NW	25
Centreside, White	N	130
Centerville, Gwinnett	N	150
Centreville, Wilkes	NE	50
● Ceres, Crawford	C	100
Cerlaslae, Columbia	E	×
● Chalker, Washington	C	×
Chalybeate Springs, Meri'r	W	85
● Chamblee, De Kalb	N	100
Chapel Hill, Douglas	W	100
Chastain, Thomas	SW	75
● Chattahoochee, Fulton	NW	×
● Chattahoochee, Muscogee	W	×
Chattooga Creek, Walker	NW	65
Chattoogaville, Chattooga	NW	65
● Chauncey, Dodge	C	450
Cheap, Banks	NE	65
Cheevertown, Baker	SW	150
Chenubee, Webster	SW	15
Cherokee Mills, Cherokee	N	80
Cherry Log, Gilmer	N	100
Chestatee, Forsyth	N	50
● Chester, Dodge	C	×
Chestnut Flat, Walker	NW	×
Chestnut Gap, Fannin	N	×
Chestnut Mountain, Hall	N	×
Chet, Whitfield	NW	14
● Chickamauga Battle Field, Walker	NW	×
● Chickamauga, Walker	NW	×
China Hill, Telfair	S	200
● Chipley, Harris	W	200
Choestoe, Union	N	41
Chokee, Lee	SW	25
● Chula, Irwin	S	×
Chulio, Floyd	NW	32
Church Hill, Marion	W	25
Cisco, Murray	NW	97
Clark, Bulloch	E	×
Clarks Mills, Crawford	C	25
● Clarkston, De Kalb	N	100
● Clarkesville, Hab'm	NE	50
Claude, Washington	C	×
Claxton, Tattnall	SE	×
Clay Hill, Lincoln	NE	25
Clayton, Rabun	NE	200
Clayville, Telfair	S	35
● Clem, Carroll	W	82
Clements, Catoosa	NW	×
● Cleola, Harris	W	25
Cleveland, White	N	200
● Clifton, De Kalb	N	×
● Clifton, Chatham	SE	×
● Climax, Decatur	SW	50
Clinch, Clinch	S	×
Clinch Haven, Clinch	S	65
Cling, Appling	SE	32
Clinton, Jones	C	200
Clito, Bulloch	E	×
Clopton, Putnam	C	100
Cloverdale, Dade	NW	60
Cluese, Columbia	E	40
Clyattville, Lowndes	S	30
Clyde, Bryan	SE	200
Clyo, Effingham	E	×
Coal Mountain, Forsyth	N	75
● Cobb, Sumter	SW	20
Cobbtown, Tattnall	SE	100
Cobbville, Telfair	S	35
● Cochran, Pulaski	C	1,750
Coffee, Pierce	SE	125
● Cohutta, Whitfield	NW	300
Cohutta Springs, Murray	NW	55
Coker, Milton	N	×
Cold Water, Elbert	NE	32
Cole City, Dade	NW	800
Coleman's, Worth	S	×
● Coleman, Randolph	SW	200
Cole's Crossing, Fannin	N	×
Coley's, Pulaski	C	×
Coley's Station, Pulaski	C	60
Callina, Gordon	NW	32
● Collier, Monroe	C	15
● Collins, Tattnal	SE	×
Colquitt, Miller	SW	150
● Columbus, Muscogee	W	18,650
Commissioner, Wilkinson	C	40
Commodore, Tattnall	SE	150
● Concord, Pike	W	400
Concordia, Elbert	NE	25
Condor, Laurens	C	105
● Condor Station, Laurens	C	×
● Coney, Dooly	S	200
Conley, Clayton	W	130
● Conley, Tattnall	SE	×
Connesauga, Gilmer	N	81
Constantine, Jackson	N	10
● Constitution, De Kalb	N	83
● Conyers, Rockdale	C	1,344
Cougle's Mills, Macon	W	25
Cookstown, Wilcox	S	50
Cooksville, Heard	W	50
Cool Spring, Wilkinson	C	150
Cooper, Hart	NE	×
● Cooper Heights, Walker	NW	×
● Coosa, Floyd	NW	200
Coosa Creek, Union	N	21
Coosawattee, Gordon	NW	42
Copeland, Dodge	C	100
● Copeland, Walker	NW	×
Cora, Newton	C	30
Corbin, Bartow	NW	×
● Cordele, Dooly	S	800
Cordray, Calhoun	SW	×
Corinth, Heard	W	120
Cork, Butts	C	50
● Cornelia, Habersham	NE	100
Cornell, Fulton	NW	26
Cornucopia, Jones	C	25
Corsica, Tatnall	SE	×
Cost, Banks	NE	32
Cottage Mill, Chattahoo'e	W	50
Cottondale, Terrell	SW	×
Cotton Hill, Clay	SW	150
● Cotton Yard, Bibb	C	×
County Line, Carroll	W	26
Cove City, Whitfield	NW	25
Covena, Emanuel	E	150
● Covington, Newton	C	2,100
Cowan, Morgan	C	×
Cowart, Bibb	C	×
● Cowarts, Early	SW	×
Cox, Dodge	C	50
Cranberry, Harris	W	×
Crane-eater, Gordon	NW	24
● Crawfish Spring, Walk'r	NW	150
● Crawford, Oglethorpe	NE	400
● Crawfordville, Tali'ro	C	700
● Crawley's, Crawford	C	×
Craytonia, Fannin	N	×
Creighton, Cherokee	N	100
Crescent, McIntosh	SE	×
● Creswell, Spalding	W	75
Crisp, Irwin	S	75
Critic, Elbert	NE	32
Cromer's, Franklin	NE	25
● Cross Keys, De Kalb	N	32
Cross Plains, Carroll	W	×
Crow, Whitfield	NW	×
Crowder, Troup	W	×
Crystal Springs, Floyd	NW	75
Cuba, Early	SW	×
● Culloden, Monroe	C	150
● Culverton, Hancock	C	100
Cumberland, Camden	SE	45
Cumming, Forsyth	N	400
● Cunningham, Floyd	NW	×
Curran, Marion	W	×
● Cusseta, Chattahoochee	W	204
Cutcane, Fannin	N	20
● Cuthbert, Randolph	SW	2,400
Cutis, Fannin	N	×
Cyclone, Screven	E	×
Cypress, Pulaski	C	×
Dahlonega, Lumpkin	N	1,200
● Dakota, Worth	S	×
● Dale's Mill, Wayne	SE	200
Daisy, Tattnall	SE	×
● Dallas, Paulding	NW	800
● Dalton, Whitfield	NW	3,030
Damascus, Early	SW	200
● Dames Ferry, Monroe	C	100
Dames Mills, Clinch	S	×
Danburgh, Wilkes	NE	200
Daniels, Polk	NW	×
Daniell's Mills, Douglas	W	200
Danielsville, Madison	NE	260
Danton, Tattnall	SE	40
Darien, McIntosh	SE	1,200
Dariot, Liberty	SE	125
● Dasher, Lowndes	S	×
● Dasher, Houston	C	×
Dalou, Echols	S	×
Davie, Hall	N	×
● Davis, Dougherty	SW	×
● Davisborough, Wash'ton	C	250
Davis Mills, Wilcox	S	35
● Davitte's, Polk	NW	×
Dawnville, Whitfield	NW	57
● Dawson, Terrell	SW	2,000
● Dawsonville, Ogl'rpe	NE	×
● Days, Oglethorpe	NE	×
● Dearing, McDuffie	E	130
● Decatur, DeKalb	N	1,500
Decora, Gordon	NW	×
Deepstep, Washington	C	25
Defaugh, Catoosa	NW	×
Dekle, Emanuel	E	97
Delano, Oconee	N	×
Delray, Upson	W	82
Delta, Macon	W	20
Delzel, Twiggs	C	×
● Demorest, Habersham	NE	208
● Dempsey, Dodge	C	175
Dennard, Houston	C	×
Dennis, Murray	NW	10
● Dennis, Putnam	C	50
Denton, Coffee	S	32
Deptford, Chatham	SE	×
Derby, Troup	W	×
● DeSoto, Sumter	SW	15
● Devereaux Station, Ha'ck	C	100
Dewitt, Mitchell	SW	×
Dewsville, Baker	SW	×
● Dexter, Laurens	C	×
Dewyrose, Elbert	NE	×
Diadem, Elbert	NE	×
Dickey, Calhoun	SW	×
Dillon, Dade	NW	40
Dinsmore, Milton	N	32
● Dixie, Brooks	S	150
Dixon, Dawson	N	200
Doboy, McIntosh	SE	250
● Dock Junction, Glynn	SE	×
● Doctor Town, Wayne	SE	100
Dodges Boom, Telfair	S	×
Dodo, Laurens	C	20
Doles, Worth	S	82
Don, Harris	W	82
● Don, Polk	NW	×
Donaldson, Laurens	C	25
● Donaldsville, Decatur	SW	×
Doogan, Murray	NW	26
● Donovan, Johnson	C	15
Dooling, Dooly	S	×
Dora, Fannin	N	×
● Doraville, DeKalb	N	100
Dorchester, Liberty	SE	175
Dorminey's Mill, Irwin	S	100
● Dorsey, Morgan	C	×
Dot, Colquitt	S	×
Double Branches, Lincoln	NE	50
Doudy, Madison	NE	97
Dougherty, Dawson	N	20
Douglas, Coffee	S	100
● Douglasville, Douglas	W	1,500
Dovedale, Baldwin	C	25
● Dover, Screven	E	66
Dove's Creek, Elbert	NE	×
Dowdy, Madison	NE	100
Dower, Troup	W	×
Downs, Washington	C	20
Draketown, Haralson	W	125
Draluesville, Marion	W	100
Drayton, Dooly	S	125
Drew, Forsyth	N	×
Drewryville, Spalding	W	75
Drone, Burke	E	120
Dry Branch, Bibb	C	20
Drypond, Jackson	N	×
● Dublin, Laurens	C	1,600
● Dubois, Dodge	C	275
Duck, Union	N	×
Duck Creek, Walker	NW	32
● Ducker Station, Dou'ty	SW	150
● Dug Down, Polk	NW	×
Dug Down, Haralson	W	×
● Dug Gap, Walker	NW	×
Duke, Ware	SE	100
Dukesville, Heard	W	12
● Dunlap, Oglethorpe	NE	×
● Duluth, Gwinnett	N	300
Dunn, Murray	NW	10
● Dunwoody, DeKalb	N	75
● DuPont, Clinch	S	200
Durden, Emanuel	E	35
● Durden, Emanuel	E	×
Duval, Terrell	SW	×
Dwight, Washington	C	×
● Dykes, Floyd	NW	×
Dyson, Wilkes	NE	30
Eagle Cliff, Walker	NW	24
Eagle Grove, Hart	NE	25
Earl, Lee	SW	×
Early, Floyd	NW	×
Earleys, Floyd	NW	×
Earnest, Fayette	W	×
East Albany, Dougherty	SW	×
Eastanollee, Franklin	NE	50
East Macon, Bibb	C	×
● Eastman, Dodge	C	1,140
Easton, Fulton	NW	×
● East Point, Fulton	NW	700
Eastwood, Thomas	SW	26
● Eatonton, Putnam	C	1,500
Ebenezer, Dooly	S	40
Echeconne, Houston	C	40
Echodell, Early	SW	30
Echols, Forsyth	N	50
● Eden, Effingham	E	150
● Edgewood, DeKalb	N	250
Edison, Calhoun	SW	310
Edna, Wilcox	S	×
● Edwardsville, Fulton	NW	65
Eelbeck, Chattahoochee	W	×
Effie, Whitfield	NW	14
● Egypt, Effingham	E	180
● Elberton, Elbert	NE	1,545
Elder, Oconee	N	32
● Eldorado, Berrien	S	×
Eldorendo, Decatur	SW	32
Elgin, Butts	C	50
Elko, Houston	C	15
Ellabell, Bryan	SE	×
Ella Park, Camden	SE	×
● Ellaville, Schley	W	300
● Ellenwood, Clayton	W	100
● Ellerslie, Harris	W	75
● Ellijay, Gilmer	N	200
Elliott, Appling	SE	32
Elizabeth, Cobb	N	×
Ellis, Columbia	E	×
Elma, Colquitt	S	×
Elza, Tattnall	SE	30
Embry, Paulding	NW	50
● Emerson, Bartow	NW	100
Emily, Carroll	W	33
Emma, Dawson	N	25
Empire, Dodge	C	100
Enal, Bulloch	E	60
Endicot, Bulloch	E	40
Enecks, Screven	E	325
English, Colquitt	S	32
English Eddy, Tattnall	SE	100
● Enigma, Berrien	S	100
Enon, Jasper	C	30
Enon Grove, Heard	W	128
● Enterprise, Lee	SW	46
Enville, Wayne	SE	115
Erastus, Banks	NE	75
Erick, Telfair	S	×
Erin, Meriwether	W	50
Erwin, Gordon	NW	15
● Esom Hill, Polk	NW	120
● Estelle, Walker	NW	40
Ethel, Emanuel	E	×
Etna, Polk	NW	×
Etowah, Floyd	NW	20
Etta, Paulding	NW	×
Eubanks, Columbia	E	35
Eudora, Jasper	C	50
Eubarlee, Bartow	NW	150
Eula, Jasper	C	50
Eunice, Dodge	C	×
Eureka, Dooly	S	×
Eureka Mills, Elbert	NE	20
Eva, Houston	C	20
Evan's Mills, DeKalb	N	×
Evansville, Troup	W	100
Evelyn, Glynn	SE	250
Evens, Columbia	E	32
Everetts, Crawford	C	×
Everett's Springs, Floyd	NW	75
● Everett's Station, Crawf'd	C	150
Evergreen, Irwin	S	150
● Eves, Floyd	NW	×
Ewell, Newton	C	50
Excelsior, Bulloch	E	100
● Exeter, Pierce	SE	50
● Exeter Turnout, Pierce	SE	×
Experiment, Spalding	W	×
● Faceville, Decatur	SW	150
● Fairburn, Campbell	W	800
Fairchild, Decatur	SW	82
Faircloth, Mitchell	SW	50
Fair Mount, Gordon	NW	150
Fair Play, Morgan	C	100
Fairview, Chattooga	NW	×
Fambros, Upson	W	×
Fancy Bluff, Glynn	SE	50
● Farmington, Oconee	N	65
Farmville, Gordon	NW	15
Farrar, Jasper	C	×
Faulk, Twiggs	C	25
Favors, Talbot	W	×
Fay, Henry	W	×
● Fayetteville, Fayette	W	100
● Feagin, Houston	C	75
● Felton, Haralson	W	50
Felix, Colquitt	S	35
Fender, Clinch	S	100
Fentress, Telfair	S	×
Ferguson, Lee	SW	×
Feronia, Coffee	S	215
Ferry, Floyd	NW	130
● Ficklin, Wilkes	NE	×
Fickling, Taylor	W	25
Fidelle, Gordon	NW	×
● Fido, Bryan	SE	120
Fields Cross Roads, Milton	N	50
● Fifty Mile Siding, H'r'ls'n	W	×
Fillmore, Whitfield	NW	×
● Findlay, Dooly	S	×
● Fish, Polk	NW	97
● Fish Creek, Polk	NW	25
Fitts, Carroll	W	26
Fishdam, Oglethorpe	NE	×
Five Points, Jones	C	650
Flake, DeKalb	N	45
Flanders, Emanuel	E	26
Flatbranch, Gilmer	N	33
Flat Creek, Fayette	W	×
● Flat Rock, Muscogee	W	×
Flat Shoals, Meriwether	W	100
Flatwoods Academy, El'b't	NE	130
● Fleming, Liberty	SE	130
Fleming, Glynn	SE	×
Flemington, Liberty	SE	×
Flint, Mitchell	SW	300
● Flippen, Henry	W	100
Flo, Floyd	NW	32
Flora, Monroe	C	×
Florence, Stewart	SW	150
● Florence, Morgan	C	×
Florence, Hall	N	×
● Flovilla, Butts	C	300
● Flowery Branch, Hall	N	200
Floyd Springs, Floyd	NW	50
Folks, Calhoun	SW	200
● Folkston, Charlton	SE	150
Folsom, Bartow	NW	50
● Folsom, Habersham	NE	×
Ford, Bartow	NW	×
Ford's Store, Hart	NE	850
● Forest, Clinch	S	×
● Foresters, Lee	SW	×
Forest Hall, Burke	E	57
● Forest Station, Clayton	W	15
● Forrest, Columbia	E	×
Forestville, Floyd	NW	×
● Forsyth, Monroe	C	2,500
Fort Buffington, Cherokee	N	25
● Fort Gaines, Clay	SW	1,400
Fort Lamar, Madison	NE	300
Fort Mountain, Murray	NW	35
● Fort Mudge, Pierce	SE	×
Fort Oglethorpe, Chatham	SE	×
Fort Pulaski, Chatham	SE	×
Fortner, Emanuel	E	825
● Forison, Muscogee	W	30
Fortson's Crossing, M's'gee	W	×
● Fort Valley, Houston	C	1,625
Foster, Brooks	S	×
Foster's Mills, Floyd	NW	100
Foster's Store, Chattooga	NW	15
Fouche, Floyd	NW	26
Fountainville, Macon	W	50
Fowler, Jackson	N	×
● Fowlstown, Decatur	SW	100
Franklin, Heard	W	400
Franks, Jones	C	×
● Frankville, Monroe	C	50
Frazier, Pulaski	C	75
Frederick, Oglethorpe	NE	×
Free, Meriwether	W	×
● Freemans, Floyd	NW	×
Freemansville, Milton	N	33
Frick's Gap, Walker	NW	20
Friendship, Sumter	SW	200
Froiona, Heard	W	×
Fullington, Dooly	S	30
Fuqua, Dooly	S	×
Furnace, Walker	NW	×
● Gabbettville, Troup	W	100
Gaddistown, Union	N	10
Galvans, Richmond	E	×
● Gaillard, Crawford	C	×
● Gainesville, Hall	N	3,285
● Galvan's, Richmond	E	×
Garbutt, Emanuel	E	×
Garden Valley, Macon	W	250
Gardi, Wayne	SE	100
Garfield, Emanuel	E	200
Garland, Lumpkin	N	×
Garlandville, Franklin	NE	25
Garrant, Coffee	S	400
Gay, Meriwether	W	50
Gays, Emanuel	E	×
Gem, Bulloch	E	200
● Geneva, Talbot	W	150
Gentry's Mills, Dawson	N	×
● Georgetown, Quitm'n	SW	380
Gertrude, Liberty	SE	260
Gerber, Walker	NW	20
Gelup, Walker	NW	10
Gholston, Madison	NE	×
● Gibson, Glascock	E	300
Gilbert, Clay	SW	×
Giles, Chattahoochee	W	×
● Gillsville, Hall	N	100
● Gilmore, Cobb	N	×
Gip, Irwin	S	×
Girard, Burke	E	50
Girth, Burke	E	×
Gladesville, Jasper	C	20
● Glenalta, Marion	W	25
Glenloch, Heard	W	×
● Glenmore, Ware	SE	250
Glenn, Heard	W	×
Glennville, Tattnall	SE	×
● Glenwood, Montgomery	C	×
Glovers, Jones	C	20
● Gobblers Hill, Ch't'chee	W	×
● Godfrey, Morgan	C	×
● Godwinsville, Dodge	C	110
● Goggansville, Monroe	C	500
● Goggins, Monroe	C	×
Golden Gate, Fulton	NW	82
Goldsborough, Pulaski	C	150
Goloid, Screven	E	325
Good Hope, Walton	N	100
Goodman, Irwin	S	32
Goodwill, Franklin	NE	26
● Goodwin's, DeKalb	N	×
Gooseberry, Webster	SW	×
● Gordon, Wilkinson	C	400
Gordon Springs, Whitfield	NW	24
Gore, Chattooga	NW	40
Goshen, Lincoln	NE	54
Goss, Elbert	NE	97
Gough, Burke	E	×
Grace, Lumpkin	N	25
● Gracewood, Richmond	E	×
● Grady, Polk	NW	100
Grady, Lincoln	NE	×
● Graham, Appling	SE	300
Grange, Jefferson	E	32
Grangersville, Macon	W	×
Grants, Harris	W	×
● Grantville, Coweta	W	700
Grapevine, Gwinnett	N	65
Grassdale, Bartow	NW	32
Grassfield, Jasper	C	15
Gravel Springs, Forsyth	N	×
● Graves, Terrell	SW	×
● Graves Station, Terrell	SW	×
● Gray, Jones	C	100
● Grays, Coffee	S	×
● Graysville, Catoosa	NW	300
Green, Bulloch	E	130
Greenbush, Walker	NW	24
● Greeneville, M'r'w'th'r	W	800
Green Hill, Stewart	SW	150
Green Hill, Chattahoochee	W	50
● Green Hill Sta., St'w'rt	SW	×
● Greensborough, Gr'ne	C	1,800
● Green's Cut, Burke	E	100
● Green's Mill, Macon	W	×
Greenway, Polk	NW	25
● Greenwood, Henry	W	×
Greenwood, Oconee	N	×
● Gresham, Walton	N	75
Greshamville, Greene	C	70
● Gresston, Dodge	C	32
● Griffin, Spalding	W	4,465
● Griffin's Mill Turnout, Lowndes	S	×
● Griswold, Twiggs	C	×
● Griswoldville, Twiggs	C	130
Grove Level, Banks	NE	25
Grover, Wilcox	S	40
● Grovetown, Columbia	E	350
● Grovania, Houston	C	25
● Guild, Walker	NW	10
Gully Branch, Coffee	S	227
Gum Branch, Liberty	SE	×
Gum Spring, Bartow	NW	×
● Guyton, Effingham	E	400
● Haasville, Fulton	NW	×
Hack Branch, Montgomery	C	80
● Haddock Station, Jones	C	250
Hagan, Tattnall	SE	×
● Hahira, Lowndes	S	25
Haides, Screven	E	65
Haines, Lowndes	S	65
● Halcyon, Screven	E	500
Hales, Pike	W	×
Halloca, Chattahoochee	W	35
● Halls, Bartow	NW	×
● Hall's Mill, Bartow	NW	30
Hamlyville, Troup	W	50
● Hamilton, Harris	W	500
● Hamlet, Polk	NW	100
● Hammets, Crawford	C	200
Hammond, Fulton	NW	28
● Hampton, Henry	W	450
Hancock, Burke	E	×
Hancock's Landing, Burke	E	32
Handy, Coweta	W	65
Hannah, Douglas	W	×
● Hapeville, Fulton	NW	100
Haralson, Coweta	W	100
Hardeman, Harris	W	65
● Hardaway, Dougherty	SW	100
Hard Cash, Elbert	NE	×
Hardy, Baker	SW	×
Hargett, Harris	W	40
Hargrave, Catoosa	NW	×
● Harlem, Columbia	E	650
● Harmony Grove, Jackson	N	700
● Harper, Floyd	NW	×
Harrell, Decatur	SW	×
Harris, Meriwether	W	×
Harrisburg, Richmond	E	×
Harris City, Meriwether	W	×
● Harrison, Washington	C	200
Hart, Bibb	C	15
Hartford, Cherokee	N	×
● Hartwell, Hart	NE	845
Harveys, Talbot	W	×
Harville, Bulloch	E	150
Hassler Mill, Murray	NW	20
Hat, Irwin	S	100
● Hatcher's Sta., Quitman	SW	65
Hatoff, Laurens	C	65
Hattie, Houston	C	×
● Hawkinsville, Pulaski	C	2,300
Hawpond, Tattnall	SE	50
Hayneville, Houston	C	130
Haynie, Floyd	NW	150
Hay's Mill, Lee	SW	40
Haywood, Chattooga	NW	14
● Hazelhurst, Appling	SE	1,500
Hazelhurst, Glynn	SE	×
Hazen, Columbia	E	×
Heads Ferry, Habersham	NE	65
Headstall, McDuffie	E	×
Heardmont, Elbert	NE	25
Heath, Burke	E	175
Hebron, Washington	C	25
● Helena, Telfair	S	×
Hematite, Polk	NW	×
Hemp, Fannin	N	32
Hemphill, Fulton	NW	100
Hempstead, Colquitt	S	225
Henderson, Houston	C	250
Hendricks, Upson	W	25
Henry, Franklin	NE	35
● Hephzibah, Richmond	E	500
● Hermitage, Floyd	NW	260
● Herndon, Burke	E	250
Hiawassee, Towns	N	100
Hichitee, Chattahoochee	W	×
Hickory Flat, Cherokee	N	900
Hickory Grove, Crawford	C	40
Hickory Level, Carroll	W	32
Hico, Douglass	W	×
Higdon's Store, Fannin	N	50
Higgston, Montgomery	C	43
High Falls, Monroe	C	90
● High Point, Walker	NW	26
High Shoals, Oconee	N	500
High Tower, Forsyth	N	100
Hillis, Burke	E	100
● Hillman, Taliaferro	C	50
Hills, Harris	W	×
● Hillsborough, Jasper	C	150
Hillsdale, Worth	S	×
● Hilton Station, Early	SW	130
Hinesville, Liberty	SE	200
Hine's Tank, Harris	W	×
Hinton, Pickens	N	25
● Hiram, Paulding	NW	100
Hiram, Paulding	NW	×
Hix, Madison	NE	40
Hobbs, Stewart	SW	20
● Hoboken, Pierce	SE	180
● Hogansville, Troup	W	600
Hoggard's Mill, Baker	SW	100
Hoke, Madison	NE	×
● Holcombe, Burke	E	77
Holders, Floyd	NW	×
Holland, Chattooga	NW	11
Holland's Mills, Carroll	W	26
Hollingsworth, Banks	NE	75
Hollowville, Pike	NW	65
Holly Creek, Murray	NW	22
● Holly Springs, Ch'r'kee	NW	100
● Hollywood, Richmond	E	100
Holmesville, Appling	SE	100
Holt, Wilcox	S	32
● Holton, Bibb	C	175
● Holts, Dougherty	SW	×
Homer, Banks	NE	150
● Homerville, Clinch	S	350
Hood, Harris	W	×
Hood's, Pickens	N	×
Hooper, Haralson	W	20
Hootens, Meriwether	W	×
Hope, Pike	W	65
Hoppsville, Wayne	SE	×
Horace, Emanuel	E	150
Horkan, Colquitt	S	×
Horn's Cross Roads, M'r	SW	32
Hortense, Wayne	SE	26
Horton, Dodge	C	×
● Hoschton, Jackson	N	250
Hot House, Fannin	N	32
House Creek, Wilcox	S	200
Houston, Heard	W	100
● Howard, Taylor	W	100
● Howell, Fulton	NW	×
Howell's Mills, Fulton	NW	65
Howellton, Paulding	NW	×
Hoy's, Cobb	N	×
Hudson, Sumter	SW	75
Huff, Gwinnett	N	50
Hughes, Murray	NW	10
Hulmeville, Elbert	NE	150
Huncher, Stewart	SW	25
Humming, Berrien	S	×
Humphreys, Clinch	S	50
Hunt, Towns	N	500
● Huntington, Sumter	SW	×
Huntsville, Paulding	NW	20
Hurricane, Appling	SE	26
Huxford, Coffee	S	×
Ice, Pierce	SE	×
● Idavesper, Chat'hoochee	W	×
Igo, Gordon	NW	10
Ila, Madison	NE	100
● Inaha, Irwin	S	×
Indian Springs, Butts	C	500
Inglewood, Dodge	C	15
Inman, Fayette	W	130
Irby, Irwin	S	×
Iric, Bulloch	E	100
Iron City, Decatur	SW	×
Iron Rock, Franklin	NE	30
Irvins Cross Roads, W'sh't'n	C	25
Irwinton, Wilkinson	C	300
Irwinville, Irwin	S	100
● Isabella, Worth	S	300
Island Shoals, Henry	W	×
Isom, Brooks	S	×
Ivanhoe, Bulloch	E	42
● Ivey, Wilkinson	C	50
Ivy Log, Union	N	130
● Jackson, Butts	C	1,000
Jacksonville, Telfair	S	125
● Jamaica, Glynn	SE	100
● James, Jones	C	175
Jamestown, Chattahoochee	W	20
Jarrett, Hall	N	×
Jarrell, Tattnall	SE	×
● Jasper, Pickens	N	250
Jay, Lumpkin	N	25
● Jefferson, Jackson	N	700
Jeffersonton, Camden	SE	25
Jeffersonville, Twiggs	C	150
Jehue, Dodge	C	×

12

TOWNS.	COUNTIES.	INDEX.	POP.
● Jenkinsburgh	Butts	C	75
Jerome	Heard	W	×
Jersey	Walton	N	100
Jerusalem	Pickens	N	45
● Jesup	Wayne	SE	863
Jewell's	Hancock	C	500
Jewellville	Banks	NE	100
Jimps	Bulloch	E	97
Jincy	Wilcox	S	50
Job	Sumter	SW	32
Jockey	Pickens	N	×
Joel	Carroll	W	25
● *Johnson*	Dooly	S	×
● *Johnson's*	Jefferson	E	×
Johnsons	Emanuel	E	×
● Johnston Station	Lib'ty	SE	150
Johnston	Sumter	SW	×
● *Johnsonville*	Appling	SE	×
Johntown	Pickens	N	40
Johntown	Dawson	N	×
● Jolly	Pike	W	×
● *Jones*	Clay	SW	×
● **Jonesborough**	Clayt'n	W	1,000
Jone's Mills	Meriwether	W	25
Jonesville	McIntosh	SE	×
Jordan's Store	Pike	W	65
Joseph	Fulton	NW	26
● *Josephine*	Early	SW	×
Joslyn	Liberty	SE	50
Judson	Catoosa	NW	10
Jug Tavern	Walton	N	75
Jula	Wilcox	S	×
● Juliette	Monroe	C	75
● *Junction*	Randolph	SW	×
● *Junction*	Clinch	S	×
● *Junction*	Bibb	C	×
Juniper	Marion	W	75
Juno	Dawson	N	120
● *Kallulah Junc.*	Spalding	W	×
Kartah	Chattooga	NW	10
● Kathleen	Houston	C	30
Kedron	Coweta	W	×
Keeter	Cherokee	N	75
Keith	Catoosa	NW	50
Keller	Bryan	SE	×
Kenna	Lincoln	NE	32
● Kennesaw	Cobb	N	200
● *Kensington*	Walker	NW	×
Kent	Montgomery	C	×
Key	Brooks	S	200
● Keysville	Burke	E	×
Kibbee	Montgomery	C	×
● *Killens*	Clay	SW	×
Kinman	Chattooga	NW	×
● *Kinchefoonee*	Marion	W	×
● *Kindred*	Emanuel	E	×
King's	Newton	C	×
King's	Camden	SE	×
● Kingsborough	Harris	W	77
Kings Crossing	Wilcox	S	25
● Kingston	Bartow	NW	600
Kiokee	Columbia	E	40
● Kirkland	Coffee	S	75
Kirkwood	Fulton	NW	×
Kissemee	Berrien	S	50
Kite	Johnson	C	260
Kittrells	Appling	SE	×
Kline	Randolph	SW	50
Knob	Henry	W	×
Knott	Morgan	C	×
Knowels	Appling	SE	×
● **Knoxville**	Crawford	C	170
Koon	Thomas	SW	×
● *Kramer*	Haralson	W	100
Laconte	Berrien	S	×
● La Cross	Schley	W	100
● *Ladds*	Bartow	NW	×
● **La Fayette**	Walker	NW	500
Laff	Tattnall	SE	×
● **La Grange**	Troup	W	3,099
Lairdsborough	Carroll	W	×
● Lake Creek	Polk	NW	×
● Lake Park	Lowndes	S	250
Lamar	Sumter	SW	26
Lamar's Mills	Upson	W	150
Lamkins	Columbia	E	×
Lamont	Monroe	C	30
Lancaster	Wayne	SE	×
Land	Hall	N	75
Landers	Floyd	NW	×
Landsberg	Montgomery	C	65
Lang	Carroll	W	×
Laugtry	Emanuel	E	195
Laredo	Cherokee	N	40
Laston	Bulloch	E	300
● *Lattner Gap*	Franklin	NE	×
Lauren's Hill	Laurens	C	130
● Lavender	Floyd	NW	×
Lavender	Wilkinson	C	50
La Villa	Houston	C	50
● Lavonia	Franklin	NE	250
● **Lawrenceville**	G'nn'tt	N	500
Lawson	Colquitt	S	97
● *Lawton*	Burke	E	×
● Lawtonville	Burke	E	210
Lax	Coffee	S	×
● *Lays*	Cherokee	N	×
Leakton	Newton	C	50
● Leary's	Calhoun	SW	250
Leathersville	Lincoln	NE	70
Leb	Thomas	SW	65
● *Lebanon*	Cherokee	N	×
Lee Pope	Crawford	C	×
● **Leesburgh**	Lee	SW	500
Leguin	Newton	C	×
Leighton	Coffee	S	×
● Leliaton	Coffee	S	220
Lelon	Berrien	S	50
Leonard	Bryan	SE	30
Leno	Habersham	NE	40
● Lenox	Berrien	S	×
Leo	White	N	×
Leoron	Columbia	E	×
Leslie	Sumter	SW	75
Leverett	Lincoln	NE	70
● Lewiston	Wilkinson	C	×
Lexington	Oglethorpe	NE	500
● *Lexington*	Oglethorpe	NE	×
Liberty	Greene	C	×
Liberty Hill	Pike	W	100
Lifsey's Store	Pike	W	15
Lightfoot	Wilkinson	C	25
Ligon	Bartow	NW	×
Lilly Pond	Gordon	NW	31
● *Lime Branch*	Polk	NW	30
Lina	Wilkes	NE	×
Lincolnton	Lincoln	NE	400
Lindale	Floyd	NW	32
Lindsay	Washington	C	25
Linsay Creek	Muscogee	W	×
Linton	Hancock	C	300
Lisbon	Lincoln	NE	40
Lisbon	Walker	NW	×
Lithia Springs	Douglas	W	300
● Lithonia	DeKalb	N	1,750
Little Creek	Haralson	W	65
Little River	Cherokee	N	×
Little Hittle	Morgan	C	×
● *Little River*	Wilkes	NE	×
Little Row	Gordon	NW	15
Littleville	Clayton	W	32
Live Oak	Decatur	SW	×
Livingston	Floyd	NW	75
Lizella	Bibb	C	×
Lizzie	Cobb	N	×
Locketts	Dougherty	SW	×
Lockhart	Lincoln	NE	×
● Locust Grove	Henry	W	150
● Lodi	Coweta	W	×
Lodrick	Randolph	SW	×
Loftin	Heard	W	×
Loganville	Walton	N	200
Lois	Berrien	S	26
● Lombardy	McDuffie	E	100
Lone Oak	Meriwether	W	×
Lone Oak	Houston	C	×
● Long Branch	Tattnall	SE	100
Long Branch	Liberty	SE	150
Long Cane	Troup	W	32
Longs	Polk	NW	×
Longstreet	Pulaski	C	140
● *Longview*	Banks	NE	×
Longview	Dodge	C	200
Lorane	Bibb	C	32
Lost Mountain	Cobb	N	15
Lothair	Montgomery	C	120
Lott	Montgomery	C	65
Lotus	Stewart	SW	×
Loudsville	White	N	20
Loughridge	Murray	NW	14
● **Louisville**	Jefferson	E	500
● Louvale	Stewart	SW	200
● Lovejoy's Station	Clayton	W	50
Lovelace	Troup	W	25
● Lovett	Laurens	C	150
Lowe	Macon	W	×
Lowell	Carroll	W	100
Lowry	Fayette	W	×
● *Lowry*	Spalding	W	×
● *Lucerne*	Montgomery	C	×
Lucky	Wilcox	S	×
Ludville	Pickens	N	50
● Luella	Henry	W	×
Luke	Berrien	S	25
● Lula	Hall	N	100
● Lulaton	Wayne	SE	10
● Lumber City	Telfair	S	200
● **Lumpkin**	Stewart	SW	1,000
Luther	Warren	E	65
Luthersville	Meriwether	W	300
Lyncoln	Ware	SE	×
● Lyerly	Chattooga	NW	47
Lyneville	Taliaferro	C	50
● Lyons	Montgomery	C	50
Lytle	Walker	NW	×
McArthur	Montgomery	C	195
● *McBean*	Richmond	E	×
● McBean Depot	Richmond	E	200
McBryde	Montgomery	C	200
McClellan's Mills	Worth	S	25
McConnell	Cherokee	N	45
McCrary	Bibb	C	×
McCrary	Muscogee	W	×
McDade	Richmond	E	×
● *McDaniels*	Gordon	NW	×
McDonald	Thomas	SW	×
McDonald's	Coffee	S	200
● McDonald's Mill	Coffee	S	75
● **McDonough**	Henry	W	700
● McGinnis	Bartow	NW	50
McGregor	Montgomery	C	×
● *McGriff's*	Pulaski	C	×
● McHenry	Gordon	NW	17
● McIntosh	Liberty	SE	200
● *McIntyre*	Wilkinson	C	×
● *McIvor*	Cobb	N	×
McKibben	Butts	C	50
McNutt	Oconee	N	40
● McPherson	Paulding	NW	50
● **McRae**	Telfair	S	900
McTyeire	Towns	N	50
McVille	Telfair	S	400
McWhorter	Douglas	W	25
Mabel	Cherokee	N	×
● Mableton	Cobb	N	200
Mabry	Carroll	W	32
Macedonia	Cherokee	N	50
● Machen	Jasper	C	200
● **Macon**	Bibb	C	22,598
● *Macon Junction*	Bibb	C	×
● *Maddox*	Sumter	SW	×
● **Madison**	Morgan	C	2,233
Madison Springs	Madison	NE	40
Magdalena	Meriwether	W	57
Magnes	Lowndes	S	32
Magnolia	Mitchell	SW	×
Malbone	Bartow	NW	26
Malden Branch	Bryan	SE	27
Malvern	Emanuel	E	50
Mallorysville	Wilkes	NE	40
● *Manassas*	Tattnall	SE	×
● Mandeville	Carroll	W	×
Manor	Ware	SE	150
Maple	Morgan	C	×
Mapleford	Colquitt	S	×
Marble Hill	Pickens	N	×
Marble Switch	Whitfield	NW	×
● *Marco*	Jasper	C	×
Marcus	Jackson	N	25
● **Marietta**	Cobb	N	3,376
Marion	Lowndes	S	×
Marion	Worth	S	×
● Marlow	Effingham	E	175
Mars	Lowndes	S	×
● Marshallville	Macon	W	700
● Martin	Franklin	NE	75
● *Martindale*	Walker	NW	×
Martinez	Richmond	E	×
Marysville	Emanuel	E	32
Massy	Montgomery	C	×
● *Massy Hill*	Bibb	C	×
Math	Emanuel	E	200
Matlock	Tattnall	SE	100
● Matthews	Jefferson	E	50
Mattle	Pulaski	C	45
Mattox	Sumter	SW	×
Mauda	Hancock	C	25
Mauldin's Mills	Hall	N	100
Max	Talbot	W	×
● Maxey's	Oglethorpe	NE	250
Maxwell	Jasper	C	30
Mayfield	Hancock	C	50
Mayhaw	Miller	SW	×
Maynard	Monroe	C	150
Maystown	Butts	C	30
● Maysville	Jackson	N	450
Mayville	Columbia	E	×
Mazeppa	Milton	N	100
● *Meadows*	Johnson	C	×
● Meansville	Pike	W	75
Mechanicsville	Jasper	C	15
Medicus	Madison	NE	×
Medoc	Emanuel	E	×
● Meigs	Thomas	SW	100
● Meldrim	Chatham	SE	×
● Melrose	Lowndes	S	150
Melson	Floyd	NW	32
Menlo	Chattooga	NW	40
Mercer's Mills	Worth	S	130
● Meriweather	Baldwin	C	100
Merritt	Emanuel	E	32
● Mesena	Warren	E	135
Metasville	Wilkes	NE	×
● Metcalf	Thomas	SW	130
Metter	Bulloch	E	25
Mica	Cherokee	N	50
Middlebrooks	Pike	W	×
Middle Ground	Screven	E	40
● Midland	Muscogee	W	×
Midville	Burke	E	300
Midway	Meriwether	W	32
● Milan	Telfair	S	×
Milford	Baker	SW	100
● **Milledgeville**	Baldwin	C	3,306
● Millen	Screven	E	772
● *Miller's*	Gordon	NW	×
Miller's Station	Chatham	SE	×
Mill Haven	Screven	E	100
Mill Ray	Bulloch	E	200
Mills	Whitfield	NW	28
Millstone	Oglethorpe	NE	80
Milltown	Berrien	S	150
● Millwood	Ware	SE	100
● Milner	Pike	W	500
Milner's Store	Fayette	W	×
Mimosa	Walker	NW	×
Minsville	Baker	SW	30
● Mineola	Lowndes	S	×
● Mineral Bluff	Fannin	N	100
Mineral Springs	Pickens	N	65
● Minneta	Jasper	C	25
Minnie	Irwin	S	50
Minton	Worth	S	40
Miriam	Decatur	SW	[illegible]
● Mission Ridge	Walker	NW	50
● Mitchell	Glascock	E	×
Mitchelton	Screven	E	100
Mize	Franklin	NE	×
Mizpah	Effingham	E	25
Monkey Pond	Screven	E	150
Modesto	Cherokee	N	×
Modoc	Emanuel	E	26
● Mogul	Berrien	S	×
● Molena	Pike	W	100
Monk	Campbell	W	×
● **Monroe**	Walton	N	1,200
● Monteith	Chatham	SE	130
Montevideo	Hart	NE	32
● Montezuma	Macon	W	1,000
Montgomery	Putnam	C	×
● Monticello	Jasper	C	500
Mont Lily	Whitfield	NW	×
Moore's Mills	Cherokee	N	50
● *Moore's Mill*	Clayton	W	97
Morel	Effingham	E	×
● Moreland	Coweta	W	100
Morgan	Calhoun	SW	225
Morganton	Fannin	N	150
● Morganville	Dade	NW	19
Morrison	Dade	NW	×
● Morris Station	Quitman	SW	100
● Morrow's Station	Cl'yt'n	W	40
Mortimer	Forsyth	N	×
● Morton	Jones	C	25
Morven	Brooks	S	75
Moss	Banks	NE	×
Mossy Creek	White	N	35
Moultrie	Colquitt	S	100
Mountain Hill	Harris	W	25
Mountain Scene	Towns	N	200
Mountaintown	Gilmer	N	200
● Mount Airy	Habersham	NE	200
Mount Gilead	Muscogee	W	×
● Mount Hope	Floyd	NW	×
● Mount Pleasant	Wayne	SE	100
Mount Vernon	Montg'y	C	300
Mountville	Troup	W	100
Mount Zion	Carroll	W	65
● Moxley	Jefferson	E	100
Mozelia	Jackson	N	×
Mud Creek	Clinch	S	60
● Mulberry	Jackson	N	75
Mulberry Grove	Harris	W	100
● Munnerlyn	Burke	E	50
● *Murchisons*	Bartow	NW	×
Murray's Cross Roads	S'hley	W	120
Murrayville	Hall	N	×
● *Muscogee*	Muscogee	W	×
● Musella	Crawford	C	×
Myra	Appling	SE	45
● Myrtle	Houston	C	100
Nacoochee	White	N	200
● Nahunta	Wayne	SE	150
Nall's Creek	Banks	NE	50
Nameless	Laurens	C	50
● *Nances*	Muscogee	W	70
Nankin	Brooks	S	20
Nannie	Floyd	NW	75
Napoleon	Union	N	10
Nashville	Berrien	S	200
Nasworthy	Johnson	C	×
● Naylor	Lowndes	S	200
● Neal	Pike	W	20
● *Nebula*	Harris	W	×
Needham	Ware	SE	50
Nellwood	Bulloch	E	200
● Nelson	Pickens	N	200
Netta	Gilmer	N	×
Newborn	Newton	C	150
New Bridge	Lumpkin	N	100
New England City	Dade	NW	×
● *New Holland Springs*	Hall	N	×
New Hope	Paulding	NW	25
Newman	Cobb	N	×
New Market	Monroe	C	50
● **Newnan**	Coweta	W	2,859
Newport	Fannin	N	32
New Providence	Wilkinson	C	26
Newsville	Haralson	W	32
Newton	Baker	SW	500
Newton Factory	Newton	C	200
Newtown	Madison	NE	150
Nicholls	Coffee	S	150
● Nicholson	Jackson	N	100
● Nickajack	Cobb	N	65
Nickville	Elbert	NE	100
● Nicojack	Cobb	N	×
Nielly	Telfair	S	50
Nil	Wilcox	S	100
● Ninety Eight Mile Post	Coffee	S	×
● Noah	Jefferson	E	65
Nona	Putnam	C	×
● Norcross	Gwinnett	N	900
Normandale	Dodge	C	125
Norton	Whitfield	NW	×
● Norwood	Warren	E	300
Note	Putnam	C	×
Nunez	Emanuel	E	32
Oak Bower	Hart	NE	26
Oakdale	Fulton	NW	×
Oakfield	Worth	S	32
Oakgrove	Quitman	SW	26
Oakland	Meriwether	W	75
Oakland Station	Terrell	SW	×
● Oaklawn	Houston	C	32
Oakley Mill	Cobb	N	100
Oak Ridge	Meriwether	W	26
Oakshade	Fulton	NW	×
Oakwell	Camden	SE	25
Oaky	Effingham	E	×
Oatts	Burke	E	32
Ohe	Colquitt	S	80
O'Brien	Glynn	SE	×
Ocala	Irwin	S	27
Ocean Hotel	Glynn	SE	×
Ocee	Milton	N	×
● Ochillee	Chattahoochee	W	×
● Ochlochnee	Thomas	SW	328
Ocilla	Irwin	S	75
Ocmulgee	Telfair	S	×
Ocmulgee Mills	Butts	C	50
● Oconee	Washington	C	200
Oconee Mills	Hall	N	32
● Oconee Siding	Baldwin	C	×
Odell	Forsythe	N	×
● *Odells*	Hall	N	×
Odomville	Emanuel	E	250
● Odum	Wayne	SE	97
● Offerman	Pierce	SE	26
● Ogeechee	Screven	E	50
Oglesby Hill	Emanuel	E	×
● **Oglethorpe**	Macon	W	500
Ohopee	Tattnall	SE	140
Okapilco	Brooks	S	170
Okefenokee	Clinch	S	81
Ola	Henry	W	50
● Oliver	Screven	E	200
Omaha	Stewart	SW	×
O'Neal's Mills	Troup	W	30
Onida	Liberty	SE	×
Ono	Campbell	W	×
● Old Depot	Glynn	SE	×
Old Town	Jefferson	E	×
● Oostanaula	Gordon	NW	21
Ophir	Cherokee	N	55
Orange	Cherokee	N	30
● Orchard Hill	Spalding	W	100
Ore Bank	Polk	NW	×
● Oreburgh	Floyd	NW	×
Oredell	Polk	NW	×
Oreville	Polk	NW	×
Orietta	Stewart	SW	×
Orr	Gilmer	N	×
Orsman	Floyd	NW	100
Osanda	Campbell	W	32
Osborn	Towns	N	50
Osceola	Oconee	N	32
● *Ossahatchie*	Harris	W	×
● Oswald	Telfair	S	×
Other	Paulding	NW	32
● Ousley	Lowndes	S	100
● *Outland*	Screven	E	×
Oval	Paulding	NW	20
Overton	Elbert	NE	50
Owensbyville	Heard	W	125
Owens Ferry	Camden	SE	300
Owlden	Coffee	S	×
Oxford	Newton	C	750
Pave	Cherokee	N	×
Palace	Appling	SE	32
● Palmetto	Campbell	W	600
Palmour	Dawson	N	50
● Palmyra Station	Lee	SW	×
Panham	Warren	E	×
Panola	DeKalb	N	225
Panthersville	DeKalb	N	75
Paoli	Madison	NE	200
● Paramore Hill	Screven	E	×
Paran	Monroe	C	×
Paris	Coweta	W	×
Parish	Bulloch	E	20
Parker's Store	Hart	NE	×
Park's	White	N	×
Parkerville	Worth	S	100
Park's Mills	Greene	C	50
Parnell	Columbia	E	×
● Parrott	Terrell	SW	×
Patesville	Dooly	S	80
Patillo	Monroe	C	×
Patten	Thomas	SW	57
● Patterson	Pierce	SE	230
Paul	Echols	S	25
Pawnee	Marion	W	×
Paxton	Liberty	SE	×
● Payores	Crawford	C	×
Pay Up	Hart	NE	42
Peach Stone Shoals	Henry	W	75
● Pearson	Coffee	S	300
● Pearsons	Stewart	SW	300
● Peach Tree	Fulton	NW	×
Pearly	Laurens	C	20
Peeksville	Henry	W	40
● Pelham	Mitchell	SW	150
● Pendarvis	Wayne	SE	75
● Pembroke	Bryan	SE	×
● Pendergrass	Jackson	N	100
● *Pendleton's Crossing*	Fulton	NW	×
Penfield	Greene	C	300
● Penia	Dooly	S	×
Pennick	Glynn	SE	32
Pennington	Morgan	C	15
Penns	Greene	C	×
● *Perkins*	Burke	E	×
● Perkins Junction	Burke	E	200
● **Perry**	Houston	C	850
Perry	Muscogee	W	×
Perrys Mills	Tattnall	SE	175
Persimon	Rabun	NE	26
Petermans	Mitchell	SW	×
Petersburgh	Gordon	NW	14
Peyton	Appling	SE	32
● *Peyton*	Fulton	NW	×
Pharr	Pickens	N	32
● Phelps	Whitfield	NW	8
Phidelta	Banks	NE	40
Philip's Mill	Coffee	S	97
Philomath	Oglethorpe	NE	50
Picciola	Laurens	C	40
Piedmont	Pike	W	×
Pierceville	Fannin	N	19
Pike	Montgomery	C	32
Pinebloom	Coffee	S	95
● Pine Grove	Appling	SE	200
● *Pinehurst*	Dooly	S	20
Pine Log	Bartow	NW	100
Pine Mountain	Rabun	NE	40
Pinetucky	Jefferson	E	20
Pineville	Chattahoochee	W	75
Pineville	Marion	W	100
Pinia	Dooly	S	×
Pink	White	N	20
Pinsons	Floyd	NW	×
Pinta	Macon	W	×
Pippin	Jones	C	40
Pirkle	Gwinnett	N	×
Pisgah	Gilmer	N	×
Pistol	Wilkes	NE	65
Pitts	Wilcox	S	50
● Plains	Sumter	SW	100
● Plainville	Gordon	NW	100
Planter	Madison	NE	×
Pleasant Grove	Forsyth	N	75
Pleasant Hill	Talbot	W	125
Pleasant Retreat	White	N	55
Plenitude	Jones	C	×
Plowshare	Carroll	W	26
Plug	Carroll	W	×
Poindexter	Schley	W	130
Point Peter	Oglethorpe	NE	50
Pomona	Spalding	W	×
Ponce de Leon Spr'gs	F'ltn	NW	×
Pondfork	Jackson	N	65
Pond Spring	Walker	NW	22
Pond Town	Miller	SW	26
● Pooler	Chatham	SE	×
Poore's Mills	Colquitt	S	30
● *Pope*	Monroe	C	×
● *Popes*	Oglethorpe	NE	×
● Popes Ferry	Monroe	C	260
Poplar Hill	Telfair	S	35
Poplar Springs	Haralson	W	×
Porter's Landing	Screven	E	77
Porter Springs	Lumpkin	N	×
Posco	Polk	NW	×
Post Oak	Catoosa	NW	×
Puts Mountain	Dawson	N	130
● Poulan	Worth	S	250
Pound	Upson	W	×
Pounds	Muscogee	W	×
● Powder Springs	Cobb	N	400
● *Powells*	Coweta	W	×
● Powellville	Coweta	W	120
Powelton	Hancock	C	20
● Powersville	Houston	C	150
Prattsburgh	Talbot	W	100
Prentice	Wayne	SE	×
Prenticeville	Wayne	SE	65
● Prentiss	Appling	SE	125
Prescott	Echols	S	32
Preston	Webster	SW	300
Price	Hall	N	32
Pringle	Washington	C	100
● Priors	Polk	NW	85
● *Proctor*	Laurens	C	×
Protection	Gilmer	N	×
Providence	Sumter	SW	150
Pruitt	Banks	NE	×
Pucketts	Coweta	W	×
Puckett Station	Coweta	W	45
Pulaski	Pulaski	C	45
● *Pulaski*	Wilkinson	C	×
Pumpkin	Paulding	NW	32
● Putnam	Marion	W	150
Pye	Wayne	SE	35
Pyles Marsh	Glynn	SE	×
Quanlock	Screven	E	78
Quebec	Union	N	26
Quilp	Berrien	S	40
Quinsee	Lee	SW	×
● **Quitman**	Brooks	S	2,008
Rabun Gap	Rabun	NE	100
Raccoon Mills	Chattooga	NW	250
● Race Pond	Charlton	SE	150
● Ragland	Troup	W	×
● Raleigh	Meriwether	W	50
Ralls	Lowndes	S	×
Ralph	Douglas	W	×
Ramsey	Murray	NW	10
Randa	Lumpkin	N	32
Randel	Colquitt	S	35
Rays Mills	Berrien	S	130
Raytown	Taliaferro	C	300
Rawlins	Dodge	C	×
● Recovery	Decatur	SW	25
● Redan	DeKalb	N	58
Red Belt	Catoosa	NW	×
Red Bluff	Montgomery	C	200
Red Bud	Gordon	NW	100
Red Clay	Whitfield	NW	85
Red Oak	Campbell	W	70
Reed	Harris	W	×
Reed Creek	Hart	NE	45
Reedy Springs	Laurens	C	300
Reesburgh	Floyd	NW	×
Reese	Morgan	C	100
Reeves	Gordon	NW	35
Regnant	Johnson	C	200
Rehaboth	Harris	W	×
● *Reids*	Bibb	C	×
● *Reids*	Pike	W	×
Reidsville	Tattnall	SE	300
Remus	Paulding	NW	32
Renfroes	Chattahoochee	W	×
● Resaca	Gordon	NW	200
Resource	Screven	E	×
Reuben	Chattooga	NW	10
Rex	Clayton	W	70
● Reynolds	Taylor	W	325
● Rhine	Dodge	C	×
Riceborough	Liberty	SE	100
Richardson	Rockdale	C	32
● Richland	Stewart	SW	275
● Richmond	Richmond	E	×
● Richwood	Dooly	S	50
Riddleville	Washington	C	225
Ridge	Richmond	E	×
Ridgeway	Harris	W	×
Riggton	Tattnall	SE	20
Rim	Telfair	S	×
● **Ringgold**	Catoosa	NW	731
Rio	Oglethorpe	NE	×
Ripley	Madison	NE	×
● Rising Fawn	Dade	NW	1,200
Ritch	Wayne	SE	×
● Riverdale	Clayton	W	25
River Junction	Cherokee	N	×
Riverside	Berrien	S	50
Rivertown	Campbell	W	20
Rixville	Emanuel	E	×
● *Robert's*	Jones	C	×
● Robinson	Floyd	NW	×
● Robinson	Greene	C	×
Robinson	Taliaferro	C	×
Roberta	Crawford	C	×
Robley	Crawford	C	25
● Rochelle	Wilcox	S	500
Rockalo	Heard	W	×
Rock Fence	Elbert	NE	×
● Rock Mart	Polk	NW	500
Rockpile	Dawson	N	45
Rock Pond	Decatur	SW	20
● Rock Spring	Walker	NW	10
Rocky Creek	Gordon	NW	28
Rocky Face	Whitfield	NW	×
● Rocky Ford	Screven	E	450
Rocky Mount	Meriwether	W	100
Rocky Plains	Newton	C	20
Rogers	Burke	E	150
● *Rogers*	Bartow	NW	×
Rollins	Paulding	NW	57
● **Rome**	Floyd	NW	5,950
Roney	Sumter	SW	×
Roopville	Carroll	W	200
Rosa	Johnson	C	20
Rose Hill	Union	N	×
Roscoe	Coweta	W	200
● Roseland	Fulton	NW	×
Rosier	Burke	E	×
● Rossville	Walker	NW	50
● Roswell	Cobb	N	1,200
Round Oak	Polk	NW	75
Round Lake	Brooks	S	×
● Rounsaville	Floyd	NW	26
● Rountree	Emanuel	E	250
Routhwell	Chatham	SE	65
Rover	Spalding	W	32
Rowan	Berrien	S	×
Rowland	Upson	W	×
Roxana	Paulding	NW	130
Roy	Gilmer	N	40
● Royston	Franklin	NE	125
Ruby	Bartow	NW	×
Ruby	Irwin	S	×
Ruckersville	Elbert	NE	75
● *Ruffs*	Cobb	N	×
Rural Vale	Whitfield	NW	11
Russellville	Monroe	C	100
Ruth	Greene	C	25
● Rutland	Bibb	C	50
● Rutledge	Morgan	C	600
Ryley	Macon	W	×
Saint Marks	Meriwether	W	300
Saint Mary's	Camden	SE	600
Saint Simon's Mills	Glynn	SE	800
Salem	Oconee	N	32
Salem	Walker	NW	×
Sallacoa	Cherokee	N	25
● Salt Springs	Douglas	W	250
Salubrity	Franklin	NE	26
● **Sandersville**	Wash'ton	C	2,008
Sand Hill	Carroll	W	50
● *Sand Hill*	Wayne	SE	×
Sand Town	Campbell	W	×
Sandy Cross	Oglethorpe	NE	50
Sandy Point	Crawford	C	25
Sandy Ridge	Henry	W	25
Santa Luca	Gilmer	N	20
Sap	Thomas	SW	×
Sapello	McIntosh	SE	×
Sardis	Burke	E	250
● *Sargents*	Coweta	W	×
Sasser	Terrell	SW	150
● *Sasserville*	Terrell	SW	×
Satilla Bluff	Camden	SE	150
● Saussy	Clinch	S	120
● **Savannah**	Chatham	SE	41,762
● *Saw Dust*	Columbia	E	150
Saw Mill	Chattooga	NW	40
Scale Works	Floyd	NW	×
● Scarborough	Screven	E	75
Scarlett	Camden	SE	70
Searcorn	Pickens	N	×
● *Schatulga*	Muscogee	W	×
● Schlatterville	Pierce	SE	30
Schley	Schley	W	15
● Scotland	Telfair	S	1,500
● *Scotts*	Taylor	W	×
● Screven	Wayne	SE	200
● *Sebastopol*	Burke	E	×
Seborn	Fulton	NW	×
Seed	Habersham	NE	32
● Selina	Clayton	W	32
Sellers	Appling	SE	10
● Seney	Polk	NW	53
● Senoia	Coweta	W	700
Sessoms	Appling	SE	×
Settendown	Forsyth	N	50
● *Seven Mile Siding*	Col'b'a	E	×
● *Seventy-Three Mile Post*	Ware	SE	×
● Seville	Wilcox	S	15
Seward	Montgomery	C	75
● Shady Dale	Jasper	C	100
● Shady Grove	Carroll	W	130
● *Shannon*	Floyd	NW	×
● Sharon	Taliaferro	C	250
● Sharpsburgh	Coweta	W	150
Sharp Top	Cherokee	N	×
Sheffield	Camden	SE	×
● *Shanty Twenty-Nine*	Clay	SW	×
● *Sheffield*	Early	SW	×
Shell Bluff	Burke	E	×
● Shellman	Randolph	SW	800
Sheltonville	Forsyth	N	105
Shepherd	Coffee	S	32
● Shiloh	Harris	W	150
Shoal Creek	Hart	NE	100
Shoals	Warren	E	75
Shot	Emanuel	E	26
Shoulder	Hancock	C	65
Sibbie	Wilcox	S	25
Sibley	Dooly	S	×
Sidney	Emanuel	E	50
● *Sidney*	Clark	N	×
Signboard	Liberty	SE	195
Siko	Bulloch	E	×
Siloam	Greene	C	100
Silver City	Forsyth	N	100
● Silver Creek	Floyd	NW	75
Silver Shoal	Banks	NE	×
Simeon	Dooly	S	10
Simpson	Heard	W	×
Sirrom	Emanuel	E	×
Sister's Ferry	Effingham	E	100
Skelnah	Fannin	N	600
Skelton	Milton	N	100
● *Skidaway*	Chatham	SE	[illegible]
Slocumb	Jones	C	×
● Smarr's Station	Monroe	C	[illegible]
Smiley	Liberty	SE	130
Smith	Dade	NW	[illegible]
Smithborough	Jasper	C	20
Smithborough	Talbot	W	×
Smithonia	Oglethorpe	NE	50
Smith's Mills	Jasper	C	100
● Smithville	Lee	SW	750
● Smyrna	Cobb	N	350
Snapfinger	DeKalb	N	18
Snapping Shoals	Newton	C	200
Snoats	Columbia	E	×
Snellville	Gwinnett	N	200
Snelson	Meriwether	W	26
Sniff	Berrien	S	150
Snow	Dooly	S	175
● Social Circle	Walton	N	750
● *Sofkee*	Bibb	C	20
Solo	Forsyth	N	×
Solomon	Twiggs	C	×
Sonoraville	Gordon	NW	100
Sophia	Bartow	NW	×
Soque	Habersham	NE	150
South Atlantic	Fulton	NW	×
South Newport	McIntosh	SE	30
South Brunswick	Glynn	SE	×
South Rome	Floyd	NW	×
● *Southover Junc.*	Chatham	SE	×
Sowhatchee	Early	SW	32
Spann	Johnson	C	130
● Sparks	Berrien	S	65
● **Sparta**	Hancock	C	1,748
Spooner	Miller	SW	[illegible]
Spoonville	Houston	C	100
Spread	Jefferson	E	95
Springfield	Effingham	E	150
Springhaven	Laurens	C	[illegible]
Spring Hill	Montgomery	C	130
Spring Place	Murray	NW	40
● Springvale	Randolph	SW	175
Stamp Creek	Bartow	NW	65
Stumps	Upson	W	[illegible]
● *Standford Mill*	Harris	W	[illegible]
Standfordville	Putnam	C	75
Stansell	Elbert	NE	×
Stapleton	Jefferson	E	51
● *Stapleton Sta.*	Jefferson	E	×
Stark	Butts	C	60
Starks	Whitfield	NW	×
Starrsville	Newton	C	215
● *State Line*	Fannin	N	×
State Line	Heard	W	200
● Statenville	Echols	S	350
Statesborough	Bulloch	E	150
Steam Mill	Decatur	SW	225
Stella	Berrien	S	25
● Stellaville	Jefferson	E	100
● Stephens	Oglethorpe	NE	100
● Stephen's Pottery	B'ldwin	C	200
Stephensville	Wilkinson	C	135
● *Sterling*	Glynn	SE	×
● Sterling Station	Glynn	SE	100
● *Stewart*	Sumter	SW	×
Stewart	Newton	C	×
Stewart's Mills	Schley	W	45
Stewarts Mill	Fulton	NW	×
● Stilesborough	Bartow	NW	200
● Stillmore	Emanuel	E	×
● Stinson	Meriwether	W	130
● Stockbridge	Henry	W	100
● Stockton	Clinch	S	225
Stokesville	Coffee	S	[illegible]
● Stone Mountain	DeKalb	N	975
Stono	Milton	N	×
Storeville	Forsyth	N	×
Story	Cobb	N	×
Strouds	Monroe	C	32
Stuckey	Montgomery	C	250
Subligna	Chattooga	NW	150
Suches	Union	N	32
Sugar Hill	Hall	N	26
● Sugar Valley	Gordon	NW	42
● Sulphur Springs	Dade	NW	10
Sumach	Murray	NW	22
● *Summerfield*	Bibb	C	×
● Summertown	Emanuel	E	65
● **Summerville**	Ch't'a	NW	612
Summerville	Richmond	E	×
● Summit	Emanuel	E	65
● *Summit*	Harris	W	×
● *Summit*	Floyd	NW	×
● Sumner	Worth	S	600
● Sumter	Sumter	SW	20
● Sun Hill	Washington	C	30
● Sunny Side	Spalding	W	200
● Surrency	Appling	SE	200
Susina	Thomas	SW	×
Sutallee	Cherokee	N	25
● Suwanee	Gwinnett	N	150
● **Swainesborough**	Em'l	E	200
Swan	Irwin	S	×
● Sweet Gum	Fannin	W	130
Sweet Water	Gwinnett	N	25
Swifton	Upson	W	32
● Sycamore	Irwin	S	100
● **Sylvania**	Screven	E	400
Sylvester	Worth	S	50
Talls Creek	Gilmer	N	50
● Talbotton	Talbot	W	1,285
Talassee	Jackson	N	×
● Taliaferro	Chattooga	NW	50
Talking Rock	Pickens	N	150
● Tallapoosa	Haralson	W	1,699
Tallokas	Brooks	S	250
● Tallulah Falls	Rabun	NE	50
Talona	Gilmer	N	×
Tanham	Warren	E	×
Tanner	Coffee	S	×
Tarborough	Camden	SE	550
Tarver	Echols	S	50
● Tate	Pickens	N	40
Tatum	Forsyth	N	25
Tax	Henry	W	×
Taylor	Crawford	C	250
Taylor's Creek	Liberty	SE	150
● Taylorsville	Bartow	NW	150
Tazewell	Marion	W	150
Teagle	Gwinnett	N	26
Tell	Campbell	W	×
Teloga Springs	Chatt'ga	NW	×
Temperance	Telfair	S	125
● Temple	Carroll	W	390
● Tennille	Washington	C	600
Tesnatee	White	N	32
Texas	Heard	W	25
Thad	Chattahoochee	W	260
Tharpe	Houston	C	×
The Glades	Hall	N	100
Thena	Washington	C	125
● The Rock	Upson	W	150
● *Thomas*	Burke	E	×
Thomas Mills	Floyd	NW	×
● **Thomaston**	Upson	W	1,200
● **Thomasville**	Tho's	SW	5,526
Thompson	Harris	W	×
Thompson's Mills	Jackson	N	10
● **Thomson**	McDuffie	E	800
Thorntonville	Marion	W	×
● Thrift	Emanuel	E	×
Tickanetley	Gilmer	N	×
Tidings	Chattooga	NW	10
● Tifton	Berrien	S	200
Tigar	Rabun	NE	[illegible]
Tignall	Wilkes	NE	×
● Tilton	Whitfield	NW	120
Tison	Tattnall	SE	100
● *Tivola*	Houston	C	×
Tobler	Upson	W	100
● Toccoa	Habersham	NE	1,111
Tolona	Gilmer	N	×
Tompkins	Camden	SE	50
● Toomsborough	Wilki's'n	C	150
Toonigh	Cherokee	N	10

TOWNS. COUNTIES.	INDEX.	POP.
●Topeka Junction, G'son.	W	×
Tosh, Montgomery	C	32
Towaliga, Butts	C	75
Town Creek, Gilmer	N	60
●Towns, Telfair	S	100
Toy, Houston	C	×
Track Rock, Union	N	26
Trader's Hill, Charlton	SE	15
Tray, Habersham	NE	32
●Trenton, Dade	NW	250
Trickum, Whitfield	NW	30
●Trion, Chattooga	NW	×
●Trion Factory, Chat'ga	NW	1,000
Trip, Gwinnett	N	100
Triplett, Wilkes	NE	32
Triple, Sumter	SW	×
Troup Factory, Troup	W	800
Tuckahoe, Screven	E	35
Tucker, Sumter	SW	×
●Tugalo, Habersham	NE	60
Tump, Emanuel	E	×
Tuuls, Henry	W	50
●Tunnell Hill, Whitfield	NW	350
●Turin, Coweta	W	150
Turkey, Laurens	C	65
Turkey Creek, Dooly	S	65
●Turnerville, Haber'am	NE	20
●Tusculum, Effingham	E	75
Tuton, Mitchell	SW	65
Turnout, Chatham	SE	×
●Turnout, Lowndes	S	×
●Turnout, Mitchell	SW	×
●Turnout, Pierce	SE	×
●Turnout, Thomas	SW	×
●Turnout, Ware	SE	×
●Turnout, Wayne	SE	×
Tweed, Laurens	C	250
Twiggsville, Twiggs	C	50
Twilight, Miller	SW	20
Two Run, Lumpkin	N	60
●Tybee, Chatham	SE	×
Tyre, Douglas	W	90
Tyrone, Wilkes	NE	×
Tysonville, Troup	W	×
●Ty Ty, Worth	S	300
●Unadilla, Dooly	S	25
Union, Stewart	SW	110
Union Blue, Screven	E	×
●Union Point, Greene	C	700
Unionville, Monroe	C	25
Unity, Harris	W	32
●Upatoie, Muscogee	W	50
Upshaw, Cobb	N	×
●Uptonville, Charlton	SE	×
Urena, Banks	NE	10
Valambrosa, Laurens	C	×
●Valdosta, Lowndes	S	2,856
Valley, Elbert	W	30
Valley Store, Chattooga	NW	20
●Van Burens, Jones	C	×
Vanceville, Berrien	S	195
●Van Horns, Ch'ttah'chee	W	×
Vandiver, Rabun	NE	×
Van's Valley, Floyd	NW	32
Vanzant's Store, Fannin	N	57
Varn, Ware	SE	×
●Varnell's Stat'n, W'tf'ld	NW	81
●Vaughn's, Spalding	W	×
Veazey, Greene	W	68
●Verbena, Montgomery	C	×
Vernon, Troup	W	27
Vesta, Oglethorpe	NE	25
Vic, Irwin	S	26
Vickery's Creek, Forsyth	N	25
Victory, Carroll	W	50
●Vidalia, Montgomery	C	×
●Vienna, Dooly	S	608
Vildo, Berrien	S	×
Villanow, Walker	NW	84
●Villa Rica, Carroll	W	400
Vines Mills, Worth	S	45
●Vineyard, Spalding	W	65
●Vining Station, Cobb	N	100
Viola, Heard	W	×
Violet, Meriwether	W	32
●Virgil, Jackson	N	75
Visage, Towns	N	50
Vivian, Screven	E	32
●Waco, Haralson	W	400
Waddells, Polk	NW	300
●Wadley, Jefferson	E	390
Wahoo, Lumpkin	N	65
●Wainright, Charlton	SE	125
●Walden, Bibb	C	100
Walesca, Cherokee	N	50
Walkee, Laurens	C	×
●Walker Station, Doug'ty	SW	40
Walnut, Jackson	N	×
Walnut Grove, Walton	N	75
Walnut Hill, Franklin	NE	100
●Walthourville, Liberty	SE	500
Wano, Henry	W	65
●Waresborough, Ware	SE	200
●Waring, Whitfield	NW	×
●Warm Springs, M'wether	W	180
Warners, Polk	NW	×
Warnerville, Meriwether	W	26
●Warren, Walker	NW	×
●Warrenton, Warren	E	1,000
Warrior, Bibb	C	150
Warsaw, Milton	N	58
●Warthen, Washington	C	150
Warnick, Worth	S	25
War Woman, Rabun	NE	×
●Washington, Wilkes	NE	2,700
Waterville, Walker	NW	10
Watertown, Ware	SE	×
●Waters, Screven	E	×
●Watkinsville, Oconee	N	350
●Waverly Hall, Harris	W	200
●Way Cross, Ware	SE	3,500
●Waynesborough, B'ke	E	3,000
●Waynesville, Wayne	SE	300
Waynmanville, Upson	W	50
●Wayside, Jones	C	25
●Ways, Bryan	SE	150
Weatherleys, Whitfield	NW	×
Weaver, Pike	W	32
Webb, Milton	N	60
Webster, Harris	W	×
Webster Place, Elbert	NE	25
Welborn's Mills, Houston	C	×
Welch, Towns	N	×
Wells, Murray	NW	10
●Wellston, Houston	C	100
●Wenona, Dooly	S	20
West Atlanta, Fulton	NW	×
●West Bowersville F'klin	NE	50
Westbrook, Laurens	C	×
West End, Fulton	NW	×
●Westlake, Twiggs	C	125
●Weston, Webster	SW	76
●Westonia, Coffee	S	100
●West Point, Troup	W	2,600
●Wheaton, Appling	SE	85
Wheeler, Gordon	NW	35
●Wheless, Richmond	E	×
●Whigham, Decatur	SW	300
●White Hall, Clarke	N	×
White, Bartow	NW	×
White House, Henry	W	33
●Whitepath, Gilmer	N	×
White Plains, Greene	C	500
●Whitesburg, Carroll	W	500
●White Springs, Floyd	NW	×
Whitsett, Lee	SW	×
White Sulphur Springs, Meriwether	W	150
●White Sulphur Sp'gs, Hall	N	×
Whitesville, Harris	W	150
●Whitesville, Muscogee	W	×
White Water, Crawford	C	20
●Whitfield, Troup	W	×
Whitney, Walton	N	32
Whitington, Worth	S	26
●Whiting, Baldwin	C	×
●Wicker, Washington	C	×
Wier, Dawson	N	50
●Wigginsville, Marion	W	96
●Wiggins, Emanuel	E	×
Wildwood, Dade	NW	26
Willford, Dooly	S	×
Wilkins, Floyd	NW	×
Wilkinson, Pike	W	×
●Willacoochee, Coffee	S	126
●Williams, Butts	C	×
●Williamsburgh, Calh'n	SW	75
●Williamson, Pike	W	150
●Williamson, Screven	E	×
●Willis, Terrell	SW	×
Willow, Lumpkin	N	26
●Willingham, Worth	S	350
Wilson, Appling	SE	×
●Wilsons, Hancock	C	×
Wilsonville, Douglas	W	×
●Winchester, Macon	W	20
Windsor, Walton	N	40
Winfield, Hancock	C	×
Winfred, Jasper	C	30
Winn, Douglas	W	×
●Winston, Douglas	W	130
●Winters, Oglethorpe	NE	×
●Winterville, Oglethorpe	NE	420
Winton, Newton	C	50
Wiregrass, Clinch	S	100
Wisdom's Store, Harris	W	13
●Wise, Bibb	C	×
●Wishart, Wilcox	S	×
Withers, Clinch	S	75
Wood, Warren	E	×
●Woodbury, Meriwether	W	250
●Wood Cliff, Screven	E	100
Woodlawn, Murray	NW	100
Wood's Mill, Heard	W	×
Wood Station, Catoosa	NW	20
●Woodstock, Cherokee	N	200
●Woodstock Branch, Polk	NW	×
●Woodville, Greene	C	250
Woodward, Fulton	NW	×
●Wooley, Bartow	NW	×
Wooley's Ford, Hall	N	65
●Woolsey, Fayette	N	85
Wootten's Mill, Telfair	S	50
Worthville, Butts	C	50
●Wrens, Jefferson	E	125
Wrightsboro, McDuffie	E	×
●Wrightsville, Johnson	C	700
Wylly, Laurens	C	60
Wynch, Elbert	NE	×
Wynn's Mill, Henry	W	130
Wynnton, Muscogee	W	×
Xerxes, Meriwether	W	×
Yacht, Screven	E	45
Yahoola, Lumpkin	N	32
Yanceys, Floyd	NW	×
Yarborough, Floyd	NW	65
Yatesville, Upson	W	100
Yellow Creek, Dawson	N	25
Yellow Dirt, Heard	W	20
Yellow River, Gwinnett	N	200
Yeomans, Emanuel	E	32
●Yonkers, Dodge	C	×
York, Houston	C	50
Yorkville, Paulding	NW	160
Young Cane, Union	NW	32
●Youngs, Washington	C	60
●Youngs, Polk	NW	×
Ypsilanti, Talbot	W	×
Zaldee, Montgomery	C	40
●Zebulon, Pike	W	325
●Zeigler, Screven	E	×
Zeland, Irwin	S	32
●Zelobee, Marion	W	×
●Zetella, Spalding	W	25
Zoar, Bulloch	C	20

IDAHO.

COUNTIES.	INDEX.	POP.
Ada	W	8,364
Alturas	C	2,623
Bear Lake	SE	6,051
Bingham	SE	13,550
Boise	C	3,306
Cassia	S	3,140
Custer	C	2,174
Elmore	C	1,869
Idaho	C	2,952
Kootenai	N	4,107
Latah	N	9,156
Lemhi	C	1,912
Logan	S	4,166
Nez Perces	N	2,843
Oneida	S	6,784
Owyhee	S	2,018
Shoshone	N	5,376
Washington	C	3,828
Total		84,229

TOWNS. COUNTIES.	INDEX.	POP.
Albion, Cassia	S	150
Alder, Custer	C	×
●Algoma, Kootenai	N	×
Almo, Cassia	S	100
Alpha, Boise	C	×
●American Falls, Oneida	S	100
●Anderson, Kootenai	N	×
Antelope, Alturas	C	×
Arco, Alturas	C	65
●Arimo, Bingham	SE	97
●Athol, Kootenai	N	×
Atlantic, Elmore	C	100
Badger, Bingham	SE	×
Bullard, Owyhee	S	×
Banner, Boise	C	100
Bannister, Lemhi	C	×
●Basalt, Bingham	SE	×
Basin, Cassia	S	65
Battle Creek, Oneida	S	65
Bay Horse, Custer	C	500
●Beaver, Bingham	SE	260
●Beaver Canon, Bingham	SE	×
●Bellevue, Logan	S	892
Bennington, Bear Lake	SE	196
Berry, Bingham	SE	×
Birch Creek, Bingham	SE	×
●Bisuka, Ada	W	×
●Blackfoot, Bingham	SE	600
Blaine, Latah	N	×
●Bliss, Logan	S	50
Bloomington, Bear Lake	SE	400
●Boise City, Ada	W	3,000
Bolton, Alturas	C	×
Bonanza City, Custer	C	250
Bartel, Bingham	SE	×
Boulder, Alturas	C	260
Bradford, Logan	S	300
Brannan, Washington	C	×
Brickaville, Latah	N	×
Bridge, Cassia	S	65
Briggs, Logan	S	×
Broadford, Logan	S	×
Brownlee, Washington	C	65
Bruneau Valley, Owyhee	S	97
Bullion, Alturas	C	500
●Burke, Shoshone	N	500
●Cabinet, Kootenai	N	×
Cady, Shoshone	N	×
●Caldwell, Ada	W	750
Caleb, Custer	C	32
●Calvin, Bingham	SE	×
●Camas, Bingham	SE	130
Camas Creek, Latah	N	×
Cameron, Nez Perces	N	×
●Cannon, Oneida	S	×
Carbon, Shoshone	N	×
Carbonate, Custer	C	×
●Card, Oneida	S	×
Carey, Logan	S	×
Caribou, Bingham	SE	×
Caskell, Lemhi	C	×
Castle Creek, Owyhee	S	97
●Cataldo, Shoshone	N	×
Cedarville, Nez Perces	N	×
Center, Boise	C	×
Central, Owyhee	S	×
Centreville, Boise	C	256
Challis, Custer	C	600
Chambers, Latah	N	×
●Chatcolet, Kootenai	N	×
Cherry Creek, Oneida	S	×
Chesterfield, Bingham	SE	240
●China Point, Bingham	SE	×
Clark's Fork, Kootenai	N	×
●Clark's Fork, Kootenai	N	50
Clayton, Custer	C	130
Clear Water, Idaho	C	×
●Cleft, Elmore	C	×
Cleveland, Bingham	SE	×
Cliff, Custer	C	×
Clifton, Oneida	S	375
Clyde, Bingham	SE	×
●Cocolalla, Kootenai	N	×
●Coeur d'Alene, Kootenai	N	600
Cold Springs, Elmore	C	×
Colson, Bingham	SE	×
Conant, Cassia	S	×
Concordia, Custer	C	×
Conor, Cassia	S	×
Cornwall, Latah	N	×
Corral, Logan	S	×
Cottonwood, Nez Perces	N	25
Council Valley, Washington	C	77
Crane, Washington	C	×
●Crater, Bingham	SE	×
Crichton, Logan	S	×
Crystal City, Custer	C	×
Custer, Custer	C	260
Dairy, Owyhee	S	×
Dale, Washington	C	×
De Lamar, Owyhee	S	×
Delta, Shoshone	N	25
Desmet, Kootenai	N	×
Dickey, Custer	C	×
●Dingle, Bear Lake	SE	×
Doniphan, Logan	S	×
●Downer, Bingham	SE	×
●Dry Creek, Bingham	SE	×
Dubois, Ada	W	×
Eagle, Shoshone	N	50
●Eagle Rock, Bingham	SE	2,400
Earncliff, Cassia	S	×
Edmunds, Bingham	SE	×
Eglin, Bingham	SE	×
Elba, Cassia	S	×
Elizabeth, Logan	S	×
Elk City, Idaho	C	×
Ellis, Custer	C	×
Emmett, Ada	W	125
Era, Alturas	C	×
Evolution, Shoshone	N	×
Fairview, Oneida	S	65
Falk's Store, Ada	W	60
Falls, Oneida	S	×
Falls, Washington	C	×
Fish Haven, Bear Lake	SE	135
Florence, Idaho	C	390
Fort Hall, Bingham	SE	60
Fort Lemhi, Lemhi	C	×
Fort Sherman, Kootenai	N	×
●Franklin, Oneida	S	700
Fraser, Shoshone	N	×
Freedom, Idaho	C	20
●Frisco, Shoshone	N	×
Frost, Custer	C	×
Fry, Kootenai	N	×
Galena, Alturas	C	620
Garden Valley, Boise	C	250
●Garner, Oneida	S	×
●Gem, Shoshone	N	350
●Genessee, Latah	N	500
Gentile Valley, Bingham	SE	500
●Georgetown, Bear Lake	SE	200
Gibsonville, Lemhi	C	100
Gilman, Logan	S	65
Glenn, Shoshone	N	×
Glenn's Falls, Logan	S	×
●Glenn's Ferry, Elmore	C	160
Glenwood, Idaho	C	×
Goldburg, Custer	C	×
Goose, Cassia	S	×
●Granite, Shoshone	N	×
●Granite, Kootenai	N	×
Graham, Boise	C	250
Grand View, Owyhee	S	×
Grangeville, Idaho	C	300
Granville, Idaho	C	×
Gray's, Bingham	SE	100
●Hailey, Alturas	C	1,000
Harlo, Boise	C	×
●Hawgood, Bingham	SE	×
●Hauser, Kootenai	N	×
●Hauser Junction, Ko't'nai	N	×
Hays, Logan	S	×
Henderson, Owyhee	S	×
Henry, Bingham	SE	×
●High Bridge, Bingham	SE	×
Hoffman, Washington	C	×
Hondoo, Latah	N	×
●Hope, Kootenai	N	600
Horse Shoe Bend, Boise	C	×
Houston, Custer	C	100
Howe, Bingham	SE	50
Humphrey's, Logan	S	80
Hunter, Ada	W	×
Idaho City, Boise	C	750
●Idaho Falls, Bingham	SE	×
Independence, Bingham	SE	×
Indian Valley, Washington	C	130
●Inkom, Bingham	SE	×
Island, Cassia	S	×
Jamestown, Latah	N	×
Jessie, Cassia	S	×
John Days, Idaho	C	×
Jordan Creek, Custer	C	×
Juliaetta, Latah	N	75
Junction, Lemhi	C	200
Kaintuck, Bingham	SE	×
Karnat, Nez Perces	N	×
Kellogg, Shoshone	N	×
Kelso, Cassia	S	×
Kendrick, Latah	N	32
●Ketchum, Alturas	C	360
Keuterville, Idaho	C	×
Kilgore, Bingham	SE	×
●Kimama, Logan	S	×
●King Hill, Elmore	C	×
●Kingston, Shoshone	N	60
Kooskia, Idaho	C	×
●Kootenai, Kootenai	N	30
●Kuna, Ada	W	×
Labelle, Bingham	SE	×
Lago, Bingham	SE	×
Lake, Bingham	SE	×
Lake View, Kootenai	N	×
●Lane, Kootenai	N	×
Laneville, Cassia	S	×
Lapham, Bingham	SE	×
Lapwai, Nez Perces	N	220
Lardo, Boise	C	×
Lava, Bingham	SE	×
●Lava, Bingham	SE	130
Lava Creek, Alturas	C	×
Leduc, Logan	S	×
Leesburgh, Lemhi	C	32
Leland, Nez Perces	N	×
Lemhi Agency, Lemhi	C	130
Lenville, Latah	N	×
●Leon, Nez Perces	N	×
Leslie, Custer	C	×
Lewiston, Nez Perces	N	1,500
Lewisville, Bingham	SE	×
Liberty, Bear Lake	SE	65
Lidyville, Latah	N	×
Linden, Latah	N	×
Littlefield, Shoshone	N	25
Lolo, Shoshone	N	×
Lost River, Alturas	C	×
●Lovell, Kootenai	N	×
Lower Boise, Ada	W	×
Lyman, Bingham	SE	×
McAuley, Shoshone	N	×
●McCammon, Bingham	SE	65
Malad City, Oneida	S	1,200
Malta, Cassia	S	66
●Manson, Bear Lake	SE	×
Marion, Cassia	S	×
●Market Lake, Bingham	SE	125
Marsh, Boise	C	×
Martin, Alturas	C	65
Mason, Nez Perces	N	×
Mayfield, Elmore	C	×
Meadows, Washington	C	125
●Medbury, Elmore	C	×
●Michaud, Oneida	S	×
Middleton, Ada	W	190
Middle Valley, Washingt'n	C	65
Milo, Shoshone	N	75
Mineral, Washington	C	×
●Minidoka, Logan	S	×
Mink, Oneida	S	×
Mink Creek, Oneida	S	360
●Mission, Kootenai	N	×
●Montpelier, Bear Lake	SE	1,183
●Mora, Ada	W	×
Morrell, Oneida	S	×
Morse, Custer	C	×
●Moscow, Latah	N	2,500
Mountain Cove, Latah	N	×
Mountain Home, Elmore	C	500
Mount Idaho, Idaho	C	150
Muldoon, Alturas	C	65
●Mullan, Shoshone	N	250
Murray, Shoshone	N	500
Myrtle, Shoshone	N	20
●Nameko, Ada	W	×
●Nampa, Ada	W	200
●Napati, Logan	S	×
Neely, Oneida	S	×
●Nephur, Bear Lake	SE	×
Nicholia, Lemhi	C	350
Nine Mile, Bingham	SE	×
●Notus, Ada	W	×
Nournan, Bear Lake	SE	×
●Novene, Bear Lake	SE	×
●Nupher, Bear Lake	SE	×
Oakley, Cassia	S	1,000
●Oden, Kootenai	N	×
Ola, Boise	C	×
●Old Mission, Kootenai	N	35
Old's Ferry, Washington	C	×
Omega, Bingham	SE	×
●Oneida, Bingham	SE	130
●Onyx, Bingham	SE	×
Oreana, Owyhee	S	×
●Osborne, Shoshone	N	×
Oswego, Alturas	C	×
Ovid, Bear Lake	SE	190
●Owinza, Logan	S	×
●Owyhee, Ada	W	×
●Oxford, Bingham	SE	900
●Pack River, Kootenai	N	×
Pagari, Logan	S	×
Paris, Bear Lake	SE	1,000
●Parma, Ada	W	×
●Payette, Ada	W	300
Payette Store, Ada	W	×
●Payne, Bingham	SE	×
Paynes, Logan	S	×
●Pebble, Bingham	SE	×
●Pend d'Oreille, Kootenai	N	×
Pendleton, Bingham	SE	×
●Pescadero, Bear Lake	SE	×
●Picabo, Logan	S	×
Pierce City, Shoshone	N	60
Pine, Elmore	C	×
Pine Grove, Elmore	C	150
Pioneerville, Boise	C	260
Pittsburg Landing, Idaho	C	525
Placerville, Boise	C	250
Platt, Bingham	SE	300
●Pleasant Valley, Bing'm	SE	×
●Plummer, Kootenai	N	×
●Pocatello, Bingham	SE	2,500
●Port Neuf, Bingham	SE	×
●Post Falls, Kootenai	N	400
Presto, Bingham	SE	×
●Preston, Oneida	S	300
Quartzburgh, Boise	C	70
●Ramsey, Kootenai	N	×
●Rathdrum, Kootenai	N	300
●Reverse, Elmore	C	×
Rexburg, Bingham	SE	500
Reynolds, Owyhee	S	×
Riblett, Cassia	S	×
Rigby, Bingham	SE	×
Riverdale, Oneida	S	160
Riverside, Ada	W	40
Robinsons Bar, Custer	C	×
Rock Creek, Cassia	S	65
Rockland, Oneida	S	×
Rockville, Owyhee	S	×
Rocky Bar, Elmore	C	500
Rose, Washington	C	×
●Ross Fork, Bingham	SE	150
Rustic, Idaho	C	×
Ruthburg, Washington	C	65
St. Anthony, Bingham	SE	×
St. Charles, Bear Lake	SE	400
St. Joe, Kootenai	N	×
St. John's, Oneida	S	×
St. Marie's, Kootenai	N	×
Salmon City, Lemhi	C	500
Salmon Falls, Logan	S	×
Salubria, Washington	C	150
Samaria, Oneida	S	500
●Sand Point, Kootenai	N	150
Santa, Kootenai	N	×
Sater, Washington	C	×
Saw Tooth, Alturas	C	390
Shafer, Boise	C	×
Shenler's Ferry, Idaho	C	×
Sherman, Kootenai	N	×
Short, Elmore	C	×
●Shoshone, Logan	S	1,000
Shoshone Falls, Logan	S	×
Shoup, Lemhi	C	50
Silver City, Owyhee	S	600
Sinker, Owyhee	S	×
Slate Creek, Idaho	C	×
Small, Bingham	SE	×
Smoky, Alturas	C	300
●Soda Springs, Bingham	SE	200
Soldier, Logan	S	×
South Mountain, Lemhi	C	×
South Mountain, Owyhee	S	×
Southwick, Latah	N	×
Spring, Washington	C	×
Spring Mountain, Lemhi	C	97
Springvail, Bingham	SE	×
●Squaw Creek, Bingham	SE	67
Standrod, Cassia	S	×
Stanton, Logan	S	×
Star, Ada	W	×
Starner, Latah	N	×
●Stock Yards, Bingham	SE	×
Sublett, Cassia	S	260
●Swan Lake, Bingham	SE	×
Sweet, Boise	C	×
Tammany, Nez Perces	N	×
Taney, Latah	N	×
Taylor, Bingham	SE	×
Teton, Bingham	SE	×
●Thatcher, Bingham	SE	×
Thatcher, Cassia	S	×
Thomas Fork, Bear Lake	SE	×
Three Creek, Owyhee	S	×
Thurman's Mills, Ada	W	33
●Ticeska, Logan	S	×
●Tikura, Logan	S	×
●Tilma, Kootenai	N	×
●Topaz, Bingham	SE	×
●Tiquonis, Logan	S	×
Treasureton, Bingham	SE	65
Triumph, Alturas	C	×
●Tunupa, Logan	S	×
Union, Logan	S	×
Vanwyck, Boise	C	×
Vienna, Alturas	C	195
Viola, Latah	N	40
Waha, Nez Perces	N	65
●Wallace, Shoshone	N	400
Walters, Ada	W	×
●Wapi, Logan	S	×
●Wardner, Shoshone	N	1,500
●Wardner Junc., Shoshone	N	50
Warren, Idaho	C	400
Warrior, Alturas	C	×
Washington, Idaho	C	500
●Washoe, Ada	W	200
●Watts, Kootenai	N	×
●Waucanza, Logan	S	×
Weippe, Shoshone	N	×
●Weiser, Washington	C	600
Weston, Oneida	S	500
White Bird, Idaho	C	×
●Whitney, Oneida	S	×
Wilford, Bingham	SE	200
Woodbine, Logan	S	65
Woodland, Lemhi	C	×

ILLINOIS.

COUNTIES.	INDEX.	POP.
Adams	W	61,856
Alexander	S	16,226
Bond	S	14,515
Boone	N	12,184
Brown	W	11,936
Bureau	N	34,971
Calhoun	W	7,643
Carroll	NW	18,312
Cass	W	15,947
Champaign	E	42,159
Christian	C	30,493
Clark	E	21,872
Clay	S	16,719
Clinton	S	17,407
Coles	E	30,080
Cook	NE	1,189,259
Crawford	SE	17,237
Cumberland	E	15,427
De Kalb	N	27,050
De Witt	C	15,916
Douglas	E	17,629
Du Page	NE	22,542
Edgar	E	26,758
Edwards	SE	9,398
Effingham	S	19,352
Fayette	S	23,322
Ford	E	16,964
Franklin	S	17,067
Fulton	W	43,071
Gallatin	SE	14,932
Greene	W	23,787
Grundy	N	20,976
Hamilton	S	17,763
Hancock	W	31,841
Hardin	SE	7,223
Henderson	W	9,863
Henry	NW	33,252
Iroquois	E	35,157
Jackson	S	27,772
Jasper	SE	17,890
Jefferson	S	22,510
Jersey	SW	14,764
Jo Daviess	NW	25,046
Johnson	S	14,896
Kane	N	64,572
Kankakee	E	28,751
Kendall	N	12,102
Knox	W	38,581
Lake	NE	24,122
La Salle	N	80,678
Lawrence	SE	14,727
Lee	N	26,098
Livingston	C	38,416
Logan	C	25,472
McDonough	W	27,460
McHenry	SW	26,081
McLean	SW	62,967
Macon	S	38,049
Macoupin	C	40,352
Madison	C	51,371
Marion	S	24,333
Marshall	C	13,668
Mason	NW	16,052
Massac	SW	11,287
Menard	C	13,115
Mercer	NW	18,380
Monroe	SW	12,947
Montgomery	C	29,926
Morgan	W	32,552
Moultrie	C	14,465
Ogle	N	28,688
Peoria	C	70,119
Perry	S	17,514
Piatt	C	17,060
Pike	W	30,953
Pope	S	14,004
Pulaski	S	11,290
Putnam	N	4,704
Randolph	SW	24,948
Richland	SE	15,017
Rock Island	NW	41,880
Saint Clair	SW	66,571
Saline	S	19,228
Sangamon	C	61,042
Schuyler	W	15,998
Scott	W	10,286
Shelby	C	31,184
Stark	C	9,958
Stephenson	NW	31,288
Tazewell	C	29,521
Union	S	21,549
Vermillion	E	49,864
Wabash	SE	11,863
Warren	W	21,275
Washington	S	19,262
Wayne	SE	23,712
White	SE	24,945
Whiteside	NW	31,027
Will	NE	61,923
Williamson	S	22,184
Winnebago	N	39,855
Woodford	C	21,390
Total		3,818,536

TOWNS. COUNTIES.	INDEX.	POP.
●Abingdon, Knox	W	1,600
●Adair, McDonough	W	120
Adams, Adams	W	125
●Adams, Livingston	C	×
●Addieville, Washington	S	150
Addison, Dupage	NE	275
Addison Street, Cook	NE	×
●Adeline, Ogle	N	350
●Adrian, Hancock	W	150
●Advance, Jasper	SE	30
Afolky, Stephenson	NW	75
Ald, Wayne	SE	32
●Aiken, Jo Daviess	NW	×
●Akin, Franklin	S	100
●Air Line Junction, Cook	NE	×
Akron, Peoria	C	32
●Aladdin, Pike	W	×
●Albany, Whiteside	NW	800
●Albion, Edwards	SE	948
●Alden, McHenry	SW	100
●Aldridge, Union	S	×
●Aledo, Mercer	NW	1,800
●Alexander, Kane	N	×
●Alexander, Morgan	W	150
●Alexis, Warren	W	666
●Algonquin, McHenry	SW	600
●Alhambra, Madison	C	250
●Allendale, Wabash	SE	400
Allen's Springs, Pope	S	6
●Allentown, Tazewell	C	30
●Allenville, Moultrie	C	×
●Allerton, Platt	C	×
●Allerton, Vermillion	E	63
Allison, Lawrence	NE	7
●Alma, Marion	S	100
●Alma, Saint Clair	SW	165
●Almora, Kane	N	×
●Alpha, Henry	W	200
●Alpine, Cook	NE	40
●Alsey, Scott	W	150
●Alta, Peoria	C	75
●Altamount, Effingham	S	1,044
●Altenheim, Cook	NE	×
●Alton, Madison	C	10,184
●Altona, Knox	W	800
●Alton Junction, Madison	C	195
Alton Summit, Madison	C	×
Alto Pass, Union	S	437
●Alvin, Vermillion	E	300
●Alworth, Winnebago	N	×
●Amboy, Lee	N	2,500
●America, Pulaski	S	40
Ames, Monroe	SW	13
Amity, Richland	SE	13
●Anchor, McLean	SW	90
●Ancona, Livingston	C	300
Andalusia, Rock Island	NW	350
●Anderson, Cass	W	×
●Anderson, Macoupin	C	×
Andover, Henry	NW	300
●Anna, Union	S	2,500
Annapolis, Crawford	SE	150
●Annawan, Henry	NW	400
●Antioch, Lake	NE	400
Antonius, Adams	W	26
●Apple River, JoDaviess	NW	700
●Appleton, Knox	W	10
●Antakisic, Lake	NE	10
Arcadia, Morgan	W	100
Archie, Vermillion	E	50
●Arcola, Douglas	E	2,000
●Arden, Pike	W	×
●Arenzville, Cass	W	550
●Argenta, Macon	S	300
Argo, Carroll	NW	15
●Argyle, Winnebago	N	50
●Argyle Park, Cook	NE	130
●Arlington, Bureau	N	500
●Arlington Heights, Cook	NE	1,500
●Armington, Tazewell	C	160
●Armstrong, Vermillion	E	250
●Aroma, Kankakee	E	×
●Arrington, Wayne	SE	×
●Arrowsmith, McLean	SW	350
●Arthur, Moultrie	C	700
●Ashdale, Carroll	NW	×
Ash Grove, Iroquois	E	100
●Ashkum, Iroquois	E	800
●Ashland, Cass	W	1,200
●Ashley, Washington	S	1,200
●Ashmore, Coles	E	500
●Ashton, Lee	N	800
●Assumption, Christian	C	1,219
●Astoria, Fulton	W	1,780
●Athens, Menard	C	1,100
Athensville, Greene	W	150
●Atkinson, Henry	NW	600
●Atlanta, Logan	C	1,184
Atlas, Pike	W	30
●Atterberry, Menard	C	30
Atilla, Williamson	S	25
Atwater, Macoupin	C	250
●Atwood, Platt	C	700
●Auburn, Clark	E	×
●Auburn, Sangamon	C	954
●Auburn Junction, Cook	NE	×
●Auburn Park, Cook	NE	2,000
●Augusta, Hancock	W	1,079
●Aurora, Kane	N	19,634
●Austin, Cook	NE	5,000
Aux Sable, Grundy	N	×
●Ava, Jackson	S	1,000
●Avena, Fayette	S	100
Avery, JoDaviess	NW	×
●Aviston, Clinton	S	381
●Avon, Fulton	W	707
●Avondale, Cook	NE	1,300
Babylon, Fulton	W	50
Baden Baden, Bond	S	100
●Baders, Schuyler	W	150
●Baileyville, Ogle	N	400
●Bainbridge, Williamson	S	×
●Baker, McLean	SW	×
●Baker's Lane, Crawford	SE	×
●Balcom, Union	S	×
●Baldwin, Greene	W	390
●Baldwin, Randolph	SW	300
Ballard, McLean	SW	×
Bandow, Cook	NE	*
Banner, Fulton	W	100
●Bannister's, Marion	S	×
Barclay, Ogle	N	×
●Barclay, Sangamon	C	260
●Bardolph, McDonough	W	400
Barnard, Adams	W	20
●Barnes, McLean	SW	×
●Barnett, Montgomery	C	50
●Barnhill, Wayne	SE	100
●Barr, Cook	NE	×
Barreville, McHenry	SW	40
●Barrington, Cook	NE	873
●Barrow, Greene	W	100
Barr's Store, Macoupin	C	50
Barry, Pike	W	2,000
●Barstow, Rock Island	NW	25
Bartels, Clinton	S	×
●Bartlett, Cook	NE	300
●Bartley, Gallatin	SE	×
●Bartonville, Peoria	C	350
●Barwells, Perry	S	×
●Basco, Hancock	W	300
●Batavia, Kane	N	3,613
Bathtown, Calhoun	W	75
●Bates, Sangamon	C	50
●Bath, Mason	NW	450
Bay City, Pope	S	200
●Bayle City, Fayette	S	32
●Baylis, Pike	W	400
●Beach Bluff, Wayne	SE	×
●Beardstown, Cass	W	6,000
●Bearsdale, Macon	S	25
●Beason, Logan	C	200
●Beaucoup, Washington	S	75
Beaver, Clinton	S	
Beaver Creek, Bond	S	200
Beavertown, Boone	N	×
●Beaverville, Iroquois	E	250
●Beckwith, Vermillion	E	×
Bedford, Pike	W	24
●Beecher, Will	NE	1,575
●Beecher City, Effingham	S	175
●Beech Ridge, Alexander	S	65
Beechville, Calhoun	W	65
Bee Creek, Pike	W	10
●Belknap, Johnson	S	350
●Bell, Logan	C	×
Bell, Marion	S	26
Bell Air, Crawford	SE	100
●Belle Flower, McLean	SW	300
Belle Plain, Marshall	C	75
Belle Prairie, Hamilton	S	195
●Belle Rive, Jefferson	S	500
Belleview, Calhoun	W	100
●Belleville, St. Clair	SW	15,360
Bellmont, Wabash	SE	500
Belleville Junc., St. Clair	SW	×
●Belmont, Cook	NE	×
●Bells, Jo Daviess	NW	×
●Belmont, Iroquois	E	×
●Belvidere, Boone	N	3,868
●Beman, Lawrence	NE	×
●Bement, Piatt	C	1,335
Benjaminsville, McLean	SW	50
●Bensenville, Du Page	NE	350
●Benson, Woodford	C	400
●Bentley, Hancock	W	120
●Benton, Franklin	S	1,200

*Population included in Chicago.

14

ILLINOIS.

Towns. Counties.	Index.	Pop.
● *Benton*, Lake	NE	×
Benville, Brown	W	15
● Berdan, Greene	W	150
Berlin, Sangamon	C	300
● Berlin Station, Sangam'n	C	×
Bernadotte, Fulton	W	100
● Berry's, Sangamon	C	90
Berryton, Cass	W	390
Berryville, Richland	SE	19
● Berwick, Warren	W	200
● Bethalto, Madison	C	800
● Bethany, Moultrie	C	800
Bethel, Morgan	W	50
● Bethell, Jackson	S	×
● Betterton, Bond	S	32
Beverly, Adams	W	200
● Beverly Hill, Cook	NE	×
Bible Grove, Clay	S	200
● Big Bay, Massac	SW	×
● *Big Cut*, Carroll	NW	×
Big Foot Prairie, McH'n'y	SW	50
● Biggs, Mason	NW	20
● Biggsville, Henderson	W	425
Big Neck, Adams	W	15
● Big Rock, Kane	N	200
Big Sandy, Morgan	W	×
● Billet, Lawrence	NE	32
● Bingham, Fayette	S	90
● *Birchwood*, Cook	NE	×
● Birds, Lawrence	NE	300
● Birds Bridge, Will	NE	40
● Birkbeck, De Witt	C	10
● Birkner, Saint Clair	SW	200
Birmingham, Schuyler	W	50
● Bishop, Mason	NW	100
● Bishop Hill, Henry	NW	350
● Bismark, Vermillion	E	200
● *Bismarck*, Peoria	C	×
Bixby, Vermillion	E	25
Blackberry, Kane	N	×
Blackburn, Christian	C	25
● *Blacks*, Adams	W	×
● Blackstone, Livingstone	C	150
Blaine, Boone	N	150
Blair, Randolph	SW	150
Blairsville, Williamson	S	15
● *Blakes*, La Salle	N	×
● *Blanding*, Jo Daviess	NW	×
Blanding, Jo Daviess	NW	×
● Bl'dinsv'le, McDonough	W	940
Blanks, Du Page	NE	10
● *Blodgett*, Will	NE	×
● Bloom, Cook	NE	500
● Bloomfield, Johnson	S	75
Bloomfield, Scott	W	×
Bloomingdale, Du Page	NE	300
● **Bloomington**, McL'n	SW	22,242
Blount, Vermillion	E	40
Blue Grass, Vermillion	E	100
● Blue Island, Cook	NE	3,000
● Blue Mound, Macon	S	700
● Blue Point, Effingham	S	25
● Blue Ridge, Piatt	C	15
Bluff City, Schuyler	W	75
Bluff Dale, Greene	W	65
● Bluff Hall, Adams	W	×
● Bluffs, Scott	W	200
Bluff Springs, Cass	W	30
● Blueford, Jefferson	S	15
Blyton, Fulton	W	×
Bogota, Jasper	SE	150
Bolivia, Christian	C	×
● Bolton, Stephenson	NW	×
● Bond, Sangamon	C	×
● Bondville, Champaign	E	100
● Bone Gap, Edwards	SE	150
● Bonfield, Kankakee	E	142
Bonus, Boone	N	200
● Boody, Macon	S	200
● Boos Station, Jasper	SE	75
● *Booths*, Grundy	N	×
● Borton, Edgar	E	15
● Boskydell, Jackson	S	×
● Boulder, Clinton	S	20
Bourbon, Douglas	E	70
Bourbonnais Grove, K'n'kee	E	600
● Bowen, Hancock	W	450
Bowlesburg, Rock Island	NW	100
Bowlesville, Gallatin	SE	455
● Bowman, Edgar	E	×
Bowmanville, Cook	NE	520
Bowyer, Richland	SE	×
● Boyd, Jefferson	S	×
● Boyleston, Wayne	SE	×
Boynton, Tazewell	C	65
● Braceville, Grundy	N	3,500
● Bradbury, Cumberland	E	15
Braden, Hamilton	S	×
● *Bradford*, Sangamon	C	×
● Bradford, Stark	C	620
● Bradfordton, Sangamon	C	15
● Bradley, Tazewell	C	10
● Braidwood, Will	NE	5,200
● Brainard, Cook	NE	×
● Branch, Saint Clair	SW	×
● Branch Junction, Marion	S	×
Brayfield, Franklin	S	50
● *Breck*, Sangamon	C	×
● Breckenridge, Sangamon	C	100
● Breeds, Fulton	W	200
● Breese, Clinton	S	950
● Bremen, Cook	NE	×
Bremen, Randolph	SW	50
Brewer, Vermillion	E	×
● *Brewster's*, Pike	W	×
● Briar Bluff, Henry	SW	150
● *Briar Hill*, Kane	N	×
● *Brockton*, La Salle	N	×
● *Brick Yards*, Cook	NE	×
● *Bridge Junction*, Peoria	C	×
● *Bridge Junction*, Will	NE	×
● *Bridge Junction*, St. Clair	SW	×
● *Bridge Junction*, Alex'd'r	S	×
Bridgeport, Cook	NE	×
● Bridge Port, Lawrence	NE	550
Bridgewater, Greene	W	×
● Brighton, Macoupin	C	900
● *Brighton Park*, Cook	NE	*
● Brimfield, Peoria	C	800
● *Brisbane*, Will	NE	×
● *Briscoe*, Clark	E	×
● Bristol, Kendall	N	300
● Broadlands, Champaign	E	75
● Broadwell, Logan	C	250
● Brockton, Edgar	E	250
● Brokaw, McLean	SW	×
● Brookdale, Cook	NE	×
● Brookline, Cook	NE	×
● Brooklyn, Saline	S	×
● Brooklyn, Massac	SW	×
Brooklyn, Schuyler	W	240
Brooks, Madison	C	×
Brookville, Ogle	N	200
● Broughton, Hamilton	S	300
● Browning, Schuyler	W	200
● Browns, Edwards	SE	300
● Brownstown, Fayette	S	200
● Brownsville, White	SE	×
● Bruce, Moultrie	C	50
Brunswick, Shelby	C	×
Brushy Fork, Douglas	E	50
Brussels, Calhoun	W	150
● Bryant, Fulton	W	425
● *Bryde*, Jackson	S	×
Buckeye, Stephenson	NW	20
Buck Horn, Brown	W	50
Buck Horn Island, Pike	W	×
● Buckingham, Kankakee	E	200
● Buckley, Iroquois	E	425
● *Buckner*, Franklin	S	×
● Buda, Bureau	N	1,000
● Budd, Livingston	C	25
Buena Park, Cook	NE	×
● Buena Vista, Steph'son	NW	100
● Buffalo, Sangamon	C	500
Buffalo Grove, Lake	NE	80
● Buffalo Heart, Sangamon	C	700
Buffalo Prairie, R. Island	NW	20
Bumpus, Jefferson	S	×
Buncombe, Johnson	S	85
● Bunker Hill, Macoupin	C	1,500
● Bureau, Bureau	N	200
Burksville, Monroe	SW	150
● Bureau Siding, Lee	N	×
● *Burksville St'n*, M'nroe	SW	×
● Burlingame, Cass	W	×
● Burlington, Kane	N	100
● Burlington Park, DuP'e	NE	×
● Burnham, Cook	NE	25
Burns Henry	NW	×
● Burnside Crossing, C'k	NE	×
● Burnside, Hancock	W	280
Burnt Prairie, White	SE	250
● Burrows, Piatt	C	×
Burrowsville, Piatt	C	×
Burton, Adams	W	200
● Burton View, Logan	C	30
● Bushnell, McDonough	W	2,324
● Bushton, Coles	E	400
● Butler, Montgomery	C	300
● *Bulls*, Kankakee	E	×
Buxton, Clinton	S	×
● Bybee, Fulton	W	13
Byerton, Calhoun	W	20
● Byrneville, DuPage	NE	×
● Byron, Ogle	N	1,000
● Cabery, Ford	E	1,200
● Cable, Mercer	NW	2,000
● Cahokia, Saint Clair	SW	100
● Cairo, Alexander	S	10,044
● Caledonia, Boone	N	200
● *Caledonia Junction*, B'ne	N	×
Caley, White	SE	×
California Avenue, Cook	NE	×
● Calhoun, Richland	SE	150
Calumet, Cook	NE	250
● *Calumet River*, Cook	NE	×
● Calvary, Cook	NE	×
● Calvin, White	SE	×
● Camargo, Douglas	E	500
● *Cambria*, Monroe	SW	×
● Cambridge, Henry	NW	939
Camden, Schuyler	W	400
● Cameron, Warren	W	350
Campbell, Coles	E	125
● Campbell Hill, Jackson	S	500
Camp Grove, Stark	C	300
● Camp Point, Adams	W	1,173
● Campus, Livingston	C	150
● Canaville, Williamson	S	×
● *Cantine*, Madison	C	×
● Canton, Fulton	W	5,589
● Cantrall, Sangamon	C	150
● Capron, Boone	N	900
● Carbon Cliff, Rock Isl.	NW	300
● Carbondale, Jackson	S	3,000
● **Carlinville**, Macoupin	C	3,500
Carlock, McLean	SW	25
● Carlton, DeKalb	N	×
● Carlyle, Clinton	S	1,700
● Carman, Henderson	W	300
● **Carmi**, White	SE	3,000
Carnahan, Lee	N	×
● Carpenter, Madison	C	150
● Carpentersville, Kane	N	700
● Carriers Mills, Saline	S	300
Carroll, Carroll	NW	×
● Carrollton, Greene	W	2,400
● Carrow, Kankakee	E	20
● Carterville, Williamson	S	1,500
● **Carthage**, Hancock	W	1,670
● *Carthage Junction*, H's'n	W	×
● Cary Station, McHenry	SW	500
● Casey, Clark	E	1,500
● Caseyville, Saint Clair	SW	400
● Casner, Macon	S	100
Caspar's, Washington	S	30
● Cass, Cass	W	×
● Castleton, Stark	C	150
● *Castleton*, Kankakee	E	×
Castor, Wayne	SE	13
Catfish, Edgar	E	×
● Catlin, Vermillion	E	800
● *Caton*, Marshall	C	×
● Caton Farm, Will	NE	×
Cave in Rock, Hardin	SE	200
Cawthon, Williamson	S	32
● Cayuga, Livingston	C	200
● Cazenovia, Woodford	C	70
● Cedar, Whiteside	NW	×
Cedar Bluff, Johnson	S	×
Cedar Mills, Greene	W	10
Cedarville, Stephenson	NW	400
● *Cedarville Junction*, St'n	NW	×
● *Cement Works*, LaSalle	N	×
Centennial, Stephenson	NW	82
● Center, Tazewell	C	×
● Centerville, Grundy	N	×
● Central City, Marion	S	500
● Centralia, Marion	S	4,762
● Central Park, Cook	NE	×
Centre, Schuyler	W	×
● *Centre Point*, Knox	W	×
Centreville, Piatt	C	130
Centreville Station, St. Cl'rs	W	200
● Cerro Gordo, Piatt	C	900
● Chadwick, Carroll	NW	50
Chalfin Bridge, Monroe	SW	20
● Challacombe, Macoupin	C	×
Chambersburgh, Pike	W	200
● *Chambler*, Marshall	C	×
Chamness, Williamson	S	×
● Champaign, Champaign	E	5,827
● Chana, Ogle	N	250
● Chandler, Cook	NE	×
● Chandlerville, Cass	W	975
Channahon, Will	NE	300
● Chapin, Morgan	W	500
● Chapman, Montgomery	C	×
Chappell, Cook	NE	×
Charity, Vermillion	E	75
● **Charleston**, Coles	E	4,135
● Charlotte, Livingston	C	10
● *Charter Grove*, DeKalb	N	10
● Chatham, Sangamon	C	480
● Chatsworth, Livingston	C	1,000
● Chattan, Adams	W	20
Chauncey, Lawrence	NE	100
● Chebanse, Iroquois	E	1,000
● Cheltenham, Cook	NE	1,200
● *Cheltenham Beach*, C'k	NE	×
● Chemung, McHenry	SW	250
● Cheneysville, Vermillion	E	50
● Chenoa, McLean	SW	1,200
● *Cherry Hills*, Will	NE	1,100
● Cherry Point, Edgar	E	130
● Cherry Valley, Win'eb'go	N	500
● **Chester**, Randolph	SW	2,700
● Chesterfield, Macoupin	C	490
● Chestervale, Logan	C	×
● Chesterville, Douglas	E	50
Chestline, Adams	W	×
● Chestnut, Logan	C	130
● **CHICAGO**, Cook	NE	1,098,576
● Chicago Lawn, Cook	NE	*
● *Chickering*, Grundy	N	×
Chili, Hancock	W	100
● Chillicothe, Peoria	C	935
● Chrisman, Edgar	E	950
● Christopher, Franklin	S	50
● *Church*, Saint Clair	SW	×
Cincinnati, Pike	W	10
Circleville, Tazewell	C	100
● Cisco, Piatt	C	350
● Cisne, Wayne	SE	300
● Cissna Park, Iroquois	E	400
● Civer, Fulton	W	82
Clara, Coles	E	40
● *Clare*, DeKalb	N	25
● Claremont, Richland	SE	250
Clarence, Ford	E	100
● Clarendon Hills, DuPage	NE	249
Clark Centre, Clark	E	140
Clark City, Kankakee	E	25
Clark's, Cook	NE	×
● Clarksdale, Christian	C	100
Clarksdale, Cook	NE	130
● Clay City, Clay	S	1 000
Clay's Prairie, Edgar	E	50
● Clayton, Adams	W	1,200
● Claytonville, Iroquois	E	400
Clear Creek, Putnam	N	65
Cleone, Clark	E	15
Cleveland, Henry	NW	150
● *Cleveland Junc*, Henry	NW	×
Cliffdale, Calhoun	W	×
● *Clifton*, Cook	NE	×
● Clifton, Iroquois	E	500
● Clifton Terrace, Madison	C	×
● **Clinton**, DeWitt	C	2 596
● *Clintonville*, Kane	N	×
● Cliola, Adams	W	×
● Clores, Randolph	SW	×
● Cloverdale, DuPage	NE	15
● Clyburn Junction, Cook	NE	×
● Clyde, Cook	NE	250
● *Clyde*, Macoupin	C	×
● *Coal Branch Junc.* Grundy	N	×
● Coal City, Grundy	N	2,000
● Coal Chute, Will	NE	×
● *Coal Mines*, Will	NE	×
● Coal Shaft, Sangamon	C	×
● Coal Valley, Rock Island	NW	300
● Coal Track, LaSalle	N	×
Coalville, Livingston	C	300
● Coalville Junc., Livingston	C	×
● Coatsburgh, Adams	W	600
● Cobden, Union	S	980
Cockrell, Stephenson	NW	×
● Coffeen, Montgomery	C	75
Cohn, Clark	E	80
● Colchester, McDonough	W	1,900
Cole Dale, Mercer	NW	×
● Colehour, Cook	NE	8,000
● *Coleman*, Kane	N	×
● Coles, Moultrie	C	100
Coles, Clinton	S	×
Coleta, Whiteside	NW	300
● Colfax, McLean	SW	800
● College Ave., DuPage	NE	×
● *Colliers*, Peoria	C	×
● *Collinsburgh*, Johnson	S	×
● Collinsville, Madison	C	3,498
● Colmar, McDonough	W	40
● Colona Station, Henry	NW	250
Colorado, Pope	S	×
● Columbia, Monroe	SW	1,375
● *Columbiana*, Greene	W	×
Columbus, Adams	W	320
● Colusa, Hancock	W	211
● *Colvin*, DeKalb	N	×
● Colvin Park, DeKalb	N	10
● *Combs Switch*, Platt	C	×
● Comer, Macoupin	C	×
Commercial Point, Al'x'nder	S	100
Como, Whiteside	NW	20
Compromise, Champaign	E	×
● Compton, Lee	N	300
● Conant, Perry	S	40
● Concord, Morgan	W	100
● *Cone*, Saint Clair	SW	×
Conger, Woodford	C	50
● *Conleys*, Cook	NE	×
Conologue, Edgar	E	60
● Conover, Mason	NW	×
Conrad, Calhoun	W	×
● Constance, Cook	NE	×
● Conway Park, Cook	NE	×
Cook's Mills, Coles	E	200
● Cooksville, McLean	SW	50
● Cool Bank, Pike	W	40
● Cooper, Tazewell	C	20
Cooperstown, Brown	W	100
● *Cora*, Sangamon	C	×
Coral, McHenry	SW	150
● Cordova, Rock Island	NW	600
Corinth, Williamson	S	100
● Cornell, Livingston	C	500
● Cortland, Logan	C	100
Cornwall, Henry	NW	×
● Corwith, Cook	NE	200
● Coster, Grundy	N	×
Cottage Grove, Cook	NE	*
Cottage Hill, Putnam	N	32
Cottage Home, Williamson	S	40
● *Cutter*, Madison	C	×
● Cotton Hill, Sangamon	C	60
Cottonwood, Gallatin	SE	235
● Coulterville, Randolph	SW	600
Council Hill, Jo Daviess	NW	×
● Council Hill Sta. JoDa's	NW	125
● Courtland, DeKalb	N	316
● Covell, McLean	SW	40
● Cowden, Shelby	C	800
● *Cowen*, Perry	S	×
● Cowling, Wabash	SE	75
● *Coyne*, McHenry	SW	×
● Coynes, Will	NE	×
● *Coynes*, Grundy	N	×
Crab Orchard, Williamson	S	150
● Cragin, Cook	NE	400
● Craig, Perry	S	30
● *Craigs*, Edgar	E	×
Crainville, Williamson	S	×
● Cramer, Peoria	C	25
● *Crampton*, Henry	NW	×
Crawford, Cook	NE	520
● Crandal, Tazewell	C	×
● Creal Springs, Williamson	S	1,000
● Crescent City, Iroquois	E	500
● Creston, Ogle	N	500
● Crete, Will	NE	700
Crittenden, Franklin	S	65
Croak, Cumberland	E	25
● Cropsey, McLean	SW	135
● *Cross*, Jersey	SW	×
Cross Plains, Sangamon	C	26
● Crossville, White	SE	250
● *Crown*, Saint Clair	SW	×
● Cruger, Woodford	C	200
● *Crumbaugh*, McLean	SW	×
● Crystal Lake, McHenry	SW	600
● *Crystal Lake Junction*, McHenry	SW	×
● *Crystal Lake Station*, McHenry	SW	×
● Cuba, Fulton	W	1,500
● Cullom, Livingston	C	250
● Cummings, Cook	NE	2,000
● Cummings Station, C'k	NE	×
● Curran, Sangamon	C	200
● Curtis, Menard	C	×
Cushman, Moultrie	C	30
● Custer Park, Will	NE	85
● Custer, Sangamon	C	100
● Cutler, Perry	S	150
● Cuyler, Cook	NE	×
Cypress Creek, Johnson	S	×
Cypress Junction, Gallatin	SE	×
● Daggett, Carroll	NW	×
● Dahinda, Knox	W	25
● Dahlgren, Hamilton	S	250
Daisy, Calhoun	W	×
● Dakota, Stephenson	NW	400
● Dale, Hamilton	S	×
● Dallas City, Hancock	W	840
● Dalton City, Moultrie	C	400
Damascus, Stephenson	NW	150
Damiansville, Clinton	S	100
● Dana, La Salle	N	300
● Danforth, Iroquois	E	400
● Danvers, McLean	SW	517
● **Danville**, Vermillion	E	11 528
Danville Junction, Verm'n	E	×
Danway, La Salle	N	50
Darmstadt, Saint Clair	SW	300
Darwin, Clark	E	200
● Darwin, Clark	E	260
● Dauphin Park, Cook	NE	×
● Daum, Greene	W	×
● Davis, Stephenson	NW	500
● Davis Junction, Ogle	N	200
● *Dawes*, Perry	S	×
● Dawson, Sangamon	C	500
Daysville, Ogle	N	100
● Dayton, La Salle	N	300
● **Decatur**, Macon	S	16,841
● Decorra, Henderson	W	25
Decker, Cook	NE	×
● Deer Creek, Tazewell	C	60
● Deerfield, Lake	NE	500
● *Deerfield Prairie*, De Kalb	N	26
● Deer Grove, Whiteside	NW	100
● Deering, Cook	NE	×
● Deer Park, La Salle	N	×
Deer Park Glen, La Salle	N	×
Deer Plain, Calhoun	W	20
● *Deers*, Champaign	E	×
Degognia, Jackson	S	×
● De Kalb, De Kalb	N	2,800
● Delafield, Hamilton	S	195
● Delana, McLean	SW	600
● Deland, Piatt	C	400
● Delavan, Tazewell	C	1,341
● Delay, Macoupin	C	×
● Delhi, Jersey	SW	50
● *Dell Abbey*, Grundy	N	×
● De Long, Knox	W	10
● Del Rey, Iroquois	E	125
● *Dempster Street*, Cook	NE	×
Denmark, Perry	S	80
● Dennison, Clark	E	150
● Dennison, Williamson	S	175
● *Denny*, Perry	S	×
Denny, Warren	W	×
● Denrock, Whiteside	NW	×
● Denver, Hancock	W	150
● De Pue, Bureau	N	350
Derinda, Jo Daviess	NW	20
Derinda Center, Jo Dav's	NW	20
Derry, Pike	W	250
Deselm, Kankakee	E	50
● De Soto, Jackson	S	400
● Des Plaines, Cook	NE	1,500
Detroit, Pike	W	150
● Devine, Grundy	N	×
Devona, Mercer	NW	×
● Dewey, Champaign	E	125
● De Witt, De Witt	C	350
● Dexter, Effingham	S	25
● Diamond, Grundy	N	100
Diamond Cross, R'dolph	SW	×
Diamond Lake, Lake	NE	50
Diamond Mines, Vermill'n	E	×
● Dickerson, Champaign	E	20
● Dickey's Siding, Ka'kee	E	25
● Dietrich, Effingham	S	200
Dillon, Tazewell	C	200
● Dillsburgh, Champaign	E	25
● Dimmick, La Salle	N	40
Dilma, Coles	E	10
● Disco, Hancock	W	75
● Divernon, Sangamon	C	200
Divide, Jefferson	S	30
● Dix, Jefferson	S	50
● **Dixon**, Lee	N	5,149
Doddsville, McDonough	W	75
Doherty, Gallatin	SE	×
Dolson, Clark	E	25
Dolton Junction, Cook	NE	×
Dolton's Station, Cook	NE	900
● Dongola, Union	S	750
● Donnellson, Montgomery	C	300
● Donovan, Iroquois	E	250
● *Dorans Crossing*, Coles	E	×
● Dorchester, Macoupin	C	200
● Dorsey, Madison	C	50
● Douglas, Cook	NE	150
● Douglas, Knox	W	×
● Douglas Park, Cook	NE	×
Dover, Bureau	N	250
● Downers Grove, Du P'e	NE	1,200
● Downs, McLean	SW	350
Dozaville, Randolph	SW	×
● Drake's Station, Greene	W	×
● *Dresser*, Fayette	S	×
● Drivers, Jefferson	S	×
● *Drummond*, Will	NE	×
Drury, Rock Island	NW	150
Dryden, Jefferson	S	×
Dublin, Montgomery	C	×
● Dubois, Washington	S	300
● Dudley, Edgar	E	150
Dudleyville, Bond	S	100
Dunbar, Stephenson	NW	10
● Duncan, Stark	C	110
● *Duncan's*, Gallatin	SE	×
Duncan's Mills, Fulton	W	65
● Duncanville, Crawford	SE	32
● Dundas, Richland	SE	300
● Dundee, Kane	N	2,200
Dunfermline, Fulton	W	150
● Dunkel, Christian	C	30
● Dunlap, Peoria	C	175
Dunn, Moultrie	C	200
● Dunning, Cook	NE	100
Du Page, Will	NE	100
● Du Pont, Cook	NE	×
● Du Quoin, Perry	S	4,218
● Durand, Winnebago	N	500
Durham, Hancock	W	25
Durley, Bond	S	×
Dutch Hollow Mines, St. Cl'rs	W	×
● Dwight, Livingston	C	2,174
● *Dyke*, St. Clair	SW	×
Eagle Lake, Will	NE	100
Eagle Point, Ogle	N	100
Early Dawn, Lee	N	19
● Earlville, La Salle	N	1,185
● *East Batavia*, Kane	N	×
East Burlington, Kane	N	150
E. Cape Geradeau, Alex'nd'rs	S	×
● E. Carondelet, St. Clair	SW	250
● *East Clinton*, Whiteside	NW	×
East Decatur, Macon	S	×
● E. Dubuque, Jo Daviess	NW	1,070
● *East Grove*, Du Page	NE	60
● *East Hannibal*, Pike	W	×
● East Joliet, Will	NE	×
● East Lynn, Vermillion	E	250
East Newberne, Jersey	SW	×
● Easton, Mason	NW	250
East Paw Paw, De Kalb	N	150
East Peoria, Tazewell	C	250
● East Plato, Kane	N	10
● East Rockford, W'nebago	N	×
East Roseland, Cook	NE	25
● East St. Louis, St. Clair	SW	15,156
East Wheatland, Will	NE	40
Eaton, Crawford	SE	150
Eberle, Effingham	S	×
Eddyville, Pope	S	210
● Edelstein, Peoria	C	50
● Eden, Peoria	C	50
● Edgar, Edgar	E	175
● Edgewater, Cook	NE	400
● Edgewood, Effingham	S	300
Edgington, Rock Island	NW	200
● Edinburgh, Christian	C	850
● Edison Park, Cook	NE	×
Edmunds, Hancock	W	×
● Edmunds, Peoria	C	25
● Edwardsville, Madison	C	3,575
● *Edwardsville Cros'ng*, Madison	C	×
● **Effingham**, Effingham	S	3,260
Effner, Iroquois	E	130
● Eggers, Cook	NE	×
● Egan City, Ogle	N	18
● *Eggleston*, Cook	NE	×
Elba, Gallatin	SE	50
Elbridge, Edgar	E	50
● Elburn, Kane	N	450
● Elco, Alexander	S	100
Eldara, Pike	W	200
● Eldena, Lee	N	90
● *Elders Siding*, McLean	SW	×
Eldersville, Hancock	W	30
● Eldorado, Saline	S	1,000
● Eldred, Greene	W	×
● Eleanor, Warren	W	50
● Eleroy, Stephenson	NW	150
● Elgin, Kane	N	17,429
Elida, Winnebago	N	20
Eliza, Mercer	NW	50
● Elizabeth, Jo Daviess	NW	589
Elizabethtown, Hardin	SE	650
Elk Grove, Cook	NE	850
● Elkhart, Logan	C	400
Elkhorn, Washington	S	110
Elkhorn Grove, Carroll	NW	100
Elk Prairie, Jefferson	S	40
● Elkville, Jackson	S	150
● Ellery, Edwards	SE	75
Ellington, Adams	W	×
● Elliott, Ford	E	300
Elliottstown, Effingham	S	75
Ellis Grove, Randolph	SW	200
Ellis Mound, Hamilton	S	130
Ellison, Warren	W	150
Ellisville, Fulton	W	400
● Ellisville Station, Fulton	W	×
● Ellsworth, McLean	SW	200
Elm Grove, Adams	W	13
● Elmhurst, Du Page	NE	1,000
Elmira, Stark	C	200
Elmore, Peoria	C	186
● Elmwood, Peoria	C	1,562
● El Paso, Woodford	C	1,400
● Elsah, Jersey	SW	400
● Elsdon, Cook	NE	×
● *Elsdon Junction*, Cook	NE	×
● *Elsmere*, Cook	NE	×
● *Elva*, De Kalb	N	25
Elva Station, De Kalb	N	82
● Elvaston, Hancock	W	250
Elvira, Johnson	S	26
● Elwin, Macon	S	200
● Elwood, Will	NE	450
● *Embarrass Siding*, Coles	E	×
● Emden, Logan	C	150
● Emery, Macon	S	130
● Emington, Livingston	C	150
Emma, White	SE	×
● *Emmet*, Saint Clair	SW	×
● Empire, McLean	SW	10
● Enfield, White	SE	861
● *Enfield Junction*, White	SE	×
Endor, Will	NE	50
● Englewood, Cook	NE	13,000
Englewood Heights, Cook	NE	×
English Prairie, McHenry	SW	×
Enon, Fulton	W	×
● *Enos*, Macoupin	C	×
Enterprise, Wayne	SE	55
● Eola, Du Page	NE	20
● Epperson, McDonough	W	×
● Equality, Gallatin	SE	622
● Erie, Whiteside	NW	810
Ernest, Clark	E	10
Erwin, Cook	NE	×
Erwin, Schuyler	W	75
● Esmond, De Kalb	N	25
● Essex, Kankakee	E	300
● Etna, Coles	E	100
● Eubanks, Adams	W	30
Eugene, Knox	W	130
● Eureka, Woodford	C	1,500
● Evans, Marshall	C	20
Evans Mill, Morgan	W	×
● Evanston, Cook	NE	8,000
Evansville, Randolph	SW	500
● *Evarts*, Stephenson	NW	×
● Evergreen Park, Cook	NE	×
● *Eversman*, Effingham	S	×
Ewing, Franklin	S	325
Ewing, Franklin	S	325
Exchange, Marion	S	×
Excelsior Mills, Jo Dav's	NW	×
Exeter, Scott	W	200
● Exline, Kankakee	E	30
● Eylar, Livingston	C	22
● Fairbury, Livingston	C	2,300
● **Fairfield**, Wayne	SE	2,500
● Fair Grange, Coles	E	100
Fair Haven, Carroll	NW	150
● Fairland, Douglas	E	25
● Fairman, Marion	S	×
● Fairmount, Vermillion	E	800
● Fairview, Fulton	W	500
Fair Weather, Adams	W	200
● Fall Creek, Adams	W	50
Falling Springs, St. Clair	SW	×
● Falmouth, Jasper	SE	30
● Fancher, Shelby	C	30
Fancy Prairie, Menard	C	30
Fandon, McDonough	W	70
Fancy, Woodford	C	130
Fargo, Brown	W	25
● Farina, Fayette	S	618
● Farlow, Moultrie	C	50
● Farmdale, Tazewell	C	130
● Farmer City, De Witt	C	1,600
● Farmersville, Montg'ry	C	100
● Farmingdale, Sangamon	C	50
● Farmington, Fulton	W	1,400
Farmridge, La Salle	N	34
● *Farrington*, Clark	E	×
Farwell, Cook	NE	×
● Fayette, Greene	W	150
Fayetteville, St. Clair	SW	300
● *Feehanville*, Cook	NE	×
Felter, Greene	W	25
● Fenton, Whiteside	NW	70
Ferdinand, Rock Island	NW	×
● Fernwood, Cook	NE	800
● Ferrell, Edgar	E	50
● Ferris, Hancock	W	800
Flatt, Fulton	W	30
● Ficklin, Douglas	E	20
● Fidelity, Jersey	SW	200
Fidelity, Champaign	E	40
● Fielding, De Kalb	N	×
Fieldon, Jersey	SW	400
Fifer, McLean	SW	×
● Fillmore, Montgomery	C	200
● Filson, Douglas	E	35
Findlay, Shelby	C	×
● Finley Park, Cook	NE	300
● Finney, Jackson	S	32
● Fisher, Champaign	E	500
Fish Hook, Pike	W	50
● *Fishers*, Vermillion	E	×
Fithian, Vermillion	E	800
Fitts Hill, Franklin	S	90
Fitzgerrel, Jefferson	S	60
● Five Points, Edgar	E	×
● Flagg, Ogle	N	25
● *Flagg Centre*, Ogle	N	327
● Flanagan, Livingston	C	500
● Flat Rock, Crawford	SE	300
Flatville, Champaign	E	25
Flemington, Edgar	E	×
● Fletcher, McLean	SW	10
● *Fletcher Siding*, McLean	SW	×
Flint, Hamilton	S	×
● Flora, Clay	S	1,697
Floraville, St. Clair	SW	150
Florence, Pike	W	150
● Florence Station, St'ph.	NW	195
Florid, Putnam	N	100
● Foosland, Champaign	E	150
Fordham, Cook	NE	×
● *Forest*, Livingston	C	1,000
● Forest City, Mason	NW	150
● Forest Glen, Cook	NE	130
● Forest Hill, Cook	NE	39
● *Forest Hill*, Cook	NE	×
● Forest Home, Cook	NE	×
● Formosa, Madison	C	19
● Forreston, Ogle	N	1,124
● Forsyth, Macon	S	125
Forrest, Livingston	C	1,200
Fort Charles, Randolph	SW	×
Fort Hill, Lake	NE	×
● *Fortieth St. Junction*, C'k	NE	×
● *Fort List*, Jasper	SE	×
Fort Sheridan, Lake	NE	200
Foster, Rock Island	NW	25
Fosterburgh, Madison	C	100
Foster Pond, Monroe	SW	20
● Fountain Bluff, Jackson	S	80
Fountain Green, Hancock	W	250
● Four Mile Crossing, St. Cl	SW	×
● Fowler, Adams	W	200
● Fox, Kendall	N	×
Fox Lake, Lake	NE	45
● Fox River Junction, Kane	N	×
● Fox River Switch, Kane	N	×
Foxville, Marion	S	100
● France, Vermillion	E	×
Frankfort, Franklin	S	152
● *Frankfort*, Will	NE	×
● Frankfort Station, Will	NE	450
● Franklin, Morgan	W	500
● Franklin Grove, Lee	N	717
Frasier's, White	SE	×
● Frederick, Schuyler	W	300
● Fredonia, Williamson	S	130
● Freeburgh, Saint Clair	SW	1,000
Freedom, La Salle	N	100
● Freeman, Kane	N	×
Freeport, Stephenson	NW	10,159
Fremont Centre, Lake	NE	55
French Grove, Peoria	C	30
● French Village, St. Clair	SW	100
Friend Grove, Wabash	SE	×
Friendsville, Wabash	SE	300
Frogtown, Clinton	S	50
● Frontenac, DuPage	NE	×
● Fruit, Madison	C	×
Fullersburgh, DuPage	NE	200
Fuller's Point, Coles	E	25
● Fullerton, DeWitt	C	11
● Fulton, Whiteside	NW	2,495
● *Fulton Junc.* Whiteside	NW	×
● Funkhouser, Effingham	S	×
● *Funk's Grove*, McLean	SW	×
● *Furman's*, Saint Clair	SW	×
Gage's Lake, Lake	NE	15
● Galena, JoDaviess	NW	6,408
● *Galena Junc.* Jo Dav's	NW	×
● Galesburgh, Knox	W	15,212
● Galesville, Piatt	C	60
● *Galewood*, Cook	NE	×
Gallagher, Richland	SE	×
● Gallatia, Saline	S	800
Galloway, La Salle	N	×
● Galt, Whiteside	NW	371
● Galton, Douglas	E	20
● *Gatum*, Perry	S	×
● Galva, Henry	NW	3,000
Gap Grove, Lee	N	25
Gano, Cook	NE	1,100
● Garber, Ford	E	25
● Garden Plains, White'e	NW	25
● Garden Prairie, Boone	N	250
● Gardner, Grundy	N	850
● *Gardner's Park*, Cook	NE	×
Gard's Point, Wabash	SE	45
● Garfield, La Salle	N	90
Garfield Park, Cook	NE	×
Garland, Edgar	E	10
● Garrett, Douglas	E	50
● *Gartside*, Saint Clair	SW	×
● *Gary*, Cook	NE	×
● *Gulton*, Sangamon	C	×
Gaugers, Will	NE	×
● Gays, Moultrie	C	200
● Geff, Wayne	SE	×
● Geneseo, Henry	NW	3,500
● Genet, Winnebago	N	×
● Geneva, Kane	N	1,761
● *Geneva Switch*, Kane	N	×
● Genoa, DeKalb	N	635
● Georgetown, Vermillion	E	850
● Gerlaw, Warren	W	75
● *German Prairie*, San'n	C	×
Germantown, Clinton	S	500
German Town, Woodford	C	×
● German Valley, Step'n.	NW	200
● Gibson City, Ford	E	1,800
● Gifford, Champaign	E	400
Gila, Jasper	SE	26
● Gilberts, Kane	N	250
● *Gilbirds*, Brown	W	77
Gilchrist, Mercer	NW	100
Gilead, Calhoun	W	×
● Gillespie, Macoupin	C	1,000
● Gilletts, Will	NE	×
● Gillum, McLean	SW	17
● Gilman, Iroquois	E	1,200
Gilmer, Lake	NE	25
● *Gilmore*, Effingham	S	77
● Gilson, Knox	W	200
● Girard, Macoupin	C	1,615
● Given, Cook	NE	×
● Gladstone, Henderson	W	500
● Glasford, Peoria	C	400
Glasgow, Scott	W	200
● Glenahl, Jackson	S	×
● Glenarm, Sangamon	C	100
Glenburn, Vermillion	E	25
● Glencoe, Cook	NE	500
Glendale, Pope	S	75
● Glenwood, Cook	NE	200
● Globe, Cook	NE	×
● Godfrey, Madison	C	100
Goeselville, Cook	NE	50
Golconda, Pope	S	1,200
Golconda Island, Pope	S	×
● Golden, Adams	W	550
Golden Eagle, Calhoun	W	×
● Golden Gate, Wayne	SE	×
● Goodenow, Will	NE	200
● Goodhope, McDonough	W	400
● Goodfield, Woodford	C	×
Goodings Grove, Will	NE	50
Goodmans Landing, M'e	SW	×
● Goodrich, Kankakee	E	20
● Goodwine, Iroquois	E	50
Goose Island, Alexander	S	300
Goose Island, Cook	NE	×
● Gordon, Crawford	SE	32
Goreville, Johnson	S	25
● Gossett, White	SE	10
Gower, Du Page	NE	25
Grade Siding, Lake	NE	×
● Grafton, Jersey	SW	700
Grand Chain, Pulaski	S	×
● Grand Crossing, Cook	NE	6,788
Grand Detour, Ogle	N	250
● Grand Ridge, La Salle	N	40
● Grand Tower, Jackson	S	800
Grand View, Edgar	E	300
● *Grange Hall*, Jackson	S	×
● Granger, Du Page	NE	×
● Grant, Kankakee	E	×
Grant, Williamson	S	×
Grantfork, Madison	C	300
● Grantpark, Kankakee	E	400
● Grantsburgh, Johnson	S	30
Granville, Putnam	N	350
● Grape Creek, Vermillion	E	800
Grass Lake, Lake	NE	×
Grass Lake, McHenry	SW	×
● Grassland, Saint Clair	SW	×
Gravel Pit, Alexander	S	×
● *Gravel Pit*, Tazewell	C	×
Gravel Pit Siding, DeWitt	C	×
Grayland, Cook	NE	×
● Graymont, Livingston	C	75
● Gray's Lake, Lake	NE	125
● Grayville, White	SE	2,008
● *Grayville Junc.* Edwards	SE	×
Gray Willow, Kane	N	75
Greenbush, Warren	W	200
● *Greendale*, Marion	S	×
● Greenfield, Greene	W	1,132
Green Garden, Will	NE	×
Green Oak, Bureau	N	×
● Green Oak Mines, Peoria	C	×
Green River, Henry	NW	150
● Green's Switch, Macon	S	×
● Greenup, Cumberland	E	800
● Greenup Hill, Cumberland	E	×
Greenvale, Jo Daviess	NW	25
● Greenvalley, Tazewell	C	140
● Greenview, Menard	C	1,000
● **Greenville**, Bond	S	1,858

* Population included in Chicago.

15

TOWNS.	COUNTIES.	INDEX.	POP.
●*Greenwich*	Kankakee	E	×
Greenwood	Christian	C	150
●Greenwood	McHenry	SW	
●Greggs	DuPage	NE	* ×
Gresham	Franklin	S	×
●Gretna	DuPage	NE	×
●Gridley	McLean	SW	700
Griffin	Saint Clair	SW	×
Griffin	Mercer	NW	80
●*Griffiths*	Clark	E	×
●Griggsville	Pike	W	1,567
Grinnell	Massac	SW	×
●Griswold	Livingston	C	50
Griswold Lake	Lake	NE	×
●*Gross Park*	Cook	NE	1,800
Grouse	Kane	N	×
Grove	Tazewell	C	×
Grove City	Christian	C	150
●Groveland	Tazewell	C	200
Grover	Edgar	E	×
●Grover	Bureau	N	×
●Grubb	Jackson	S	65
Guilford	Jo Daviess	NW	×
●Gurnee	Lake	NE	200
●*Gurney*	Cass	W	×
●Guthrie	Ford	E	80
●Hadley	Pike	W	×
●Hagaman	Macoupin	C	80
●Hagarstown	Fayette	S	100
●*Hagner*	Cass	W	40
Hainesville	Lake	NE	150
●Hainesville	Tazewell	C	×
Hahannan	Whiteside	NW	×
●Haldane	Ogle	N	200
Half Day	Lake	NE	150
Hallock	Peoria	C	150
●*Halls*	Peoria	C	×
●Hallsville	DeWitt	C	100
Hamburgh	Calhoun	W	100
Hamel	Madison	C	100
●Hamilton	Hancock	W	1,350
Hamlet	Mercer	NW	100
Hamletsburgh	Pope	S	150
Hammock	Hamilton	S	×
●*Hammond's*	Cook	NE	×
●Hammond	Platt	C	150
●*Hammond Junc*	Cook	NE	×
●Hampshire	Kane	N	664
●*Hampton*	Will	NE	×
●*Hampton*	Moultrie	C	×
●Hampton	Rock Island	NW	300
Hanaman	Whiteside	NW	×
Hancock	Hancock	W	×
Handy	Crawford	SE	×
●Hanna City	Peoria	C	65
Hanover	Jo Daviess	NW	741
●*Hanover*	Saint Clair	SW	×
●*Hanover Station*	JoDa's	NW	×
●*Hanson*	Shelby	C	×
Happy Hollow	Rock Isl.	NW	×
●*Happyville*	Greene	W	×
Hardin	Calhoun	W	600
Hardinsville	Crawford	SE	50
Harker's Corners	Peoria	C	50
●*Harlem*	Cook	NE	×
●Harlem	Winnebago	N	100
●Harmon	Lee	N	350
Harmony	Saint Clair	SW	×
Harmony	McHenry	SW	100
●Harper	Ogle	N	85
●Harpster	Ford	E	15
●*Harris*	Piatt	W	26
●**Harrisburgh**	Saline	S	3,000
●*Harrison*	Jackson	S	×
Harrison	Winnebago	N	200
Harrisonville	Monroe	SW	250
●Harristown	Macon	S	300
Hartford	Saline	S	38
●Hartland	McHenry	SW	65
●Hartsburgh	Logan	C	10
Hartsville	Pope	S	80
●Harvard	McHenry	SW	2,200
●*Harvard Junc*	McH'nry	SW	×
●Harvel	Montgomery	C	500
●Harvey	Cook	NE	85
●*Harwood*	Champaign	E	×
Haselwood	Adams	W	×
Hastings	Calhoun	W	82
Hatton	Clark	E	65
●**Havana**	Mason	NW	2,604
●Havelock	Cook	NE	×
Hawley	Henry	NW	195
●*Hawley*	Tazewell	C	32
●Hawthorne	White	SE	30
●*Hawthorne*	Cook	NE	×
Haxville	Iroquois	E	25
●Hayes	Douglas	E	40
●*Hayford*	Cook	NE	50
●*Haynes*	Jersey	SW	×
●Hazel Dell	Cumberland	E	150
●Hazelhurst	Carroll	NW	50
Hazen	Adams	W	×
Hazlitt	Rock Island	NW	×
●Healey	Livingston	C	25
Heathsville	Crawford	SE	10
●Hebron	McHenry	SW	425
Hecker	Monroe	SW	250
●Hegewisch	Cook	NE	2,900
Hellsburgh	Fayette	S	2,000
●Henderson	Knox	W	300
●Henderson Station	Ford	E	75
●Hendrix	McLean	SW	19
Hennepin	Putnam	N	580
●Henning	Vermillion	E	20
●*Henrietta*	DeKalb	N	×
●Henry	Marshall	C	1,900
Henton	Shelby	C	40
Herald	White	SE	×
●Herbert	Boone	N	50
●Herborn	Shelby	C	20
●Hermon	Knox	W	100
●Hermosa	Cook	NE	1,000
Herod Springs	Pope	S	×
Heron	Hamilton	S	×
●Herrick	Shelby	C	100
Herrin's Prairie	Williams'n	S	100
●Herscher	Kankakee	E	300
●Hersman	Brown	W	150
Hervey City	Macon	S	65
●Hettick	Macoupin	C	50
●Heyworth	McLean	SW	600
●Hickman	Iroquois	E	30
Hickory	Lake	NE	50
●*Hickory Grove*	Carroll	NW	×
Hickory Hill	Marion	S	×
Hickory Ridge	Hancock	W	50
●Hidalgo	Jasper	SE	100
●*Higgins*	Richland	SE	×
Higginsville	Vermillion	E	65
●Highland	Madison	C	2,000
●Highlands	Cook	NE	×
●Highland Park	Lake	NE	3,300
●*High Prairie*	Saint Clair	SW	×
●High Ridge	Cook	NE	×
●*High Switch*	Saint Clair	SW	×
●Hildreth	Edgar	E	40
Hill	Effingham	S	130
Hillerman	Massac	SW	×
●Hillery	Vermillion	E	38
●**Hillsborough**	Mont'y	C	2,100
Hilliard	Tazewell	C	×
●*Hilliary*	Vermillion	E	×
●Hillsdale	Rock Island	NW	100
Hill's Grove	McDonough	W	20
●*Hilton*	Tazewell	C	325
Hillside	Cook	NE	×
●*Hilltop*	Menard	C	×
●Hinckley	DeKalb	N	300
●*Hindsboro*	Douglas	E	×
●Hinesborough	Douglas	E	300
●Hinsdale	DuPage	NE	2,000
Hissong	Fayette	S	×
●*Hiles*	Coles	E	69
Hitt	Carroll	NW	55
●*Hitt*	LaSalle	N	×
Hodges Park	Alexander	S	200
Hoevet	Kankakee	E	25
Hoffman	Clinton	S	×
●Holcomb	Ogle	N	120
●Holder	McLean	SW	50
●Holliday	Fayette	S	300
●*Hollis Junction*	Peoria	C	×
Hollowayville	Bureau	N	150
Holstead	Johnson	S	×
Holstein	Kane	N	50
●Holts	Perry	S	×
●*Holts*	Perry	S	×
Home	Wayne	SE	180
●Homer	Champaign	E	1,100
●Homewood	Cook	NE	600
●Honey Bend	Montgomery	C	50
Honey Creek	Ogle	N	75
●Hoodville	Hamilton	S	20
●Hook	Jefferson	S	65
●Hookdale	Bond	S	55
●Hoopeston	Vermillion	E	2,500
Hooppole	Henry	NW	50
Hoosier Prairie	Clay	S	30
Hope	Vermillion	E	50
●Hopedale	Tazewell	C	650
●*Hope Mines*	Tazewell	C	×
●*Hopkins*	Kankakee	E	×
●*Hopkins*	Whiteside	NW	10
●Hopkins Park	Kankakee	E	190
Hopper's Mills	Henderson	W	50
●Horace	Edgar	E	100
Hord	Clay	S	50
●Hornsby	Macoupin	C	40
●*Horse Creek*	Will	NE	×
●*Horse Shoe Lake*	Mad'son	C	×
●Horton Station	Pike	W	10
●Houston	Randolph	SW	25
●Howard	Champaign	E	50
Howardsville	Stephen'n	NW	×
●*Howe*	Bureau	N	×
●*Howe*	Douglas	E	×
●Hoyleton	Washington	S	300
●*Hubbards*	Wayne	SE	×
●Hudson	McLean	SW	300
●Huey	Clinton	S	450
●*Hughes*	Douglas	E	×
Hughes	Edgar	E	×
Hugo	Douglas	E	60
●Hull	Pike	W	300
●*Humboldt*	Cook	NE	×
●Humboldt Park	Cook	NE	*
●Humboldt	Coles	E	300
●Hume	Edgar	E	600
Hume	Whiteside	NW	×
●Humrick	Vermillion	E	55
Hunter	Boone	N	15
●*Hunter's*	Saint Clair	SW	×
●Huntley	McHenry	SW	600
●Hunts City	Jasper	SE	200
Huntsville	Schuyler	W	150
●*Hurricane*	Greene	W	×
Hurricane	Fayette	S	×
Hurricane	Montgomery	C	195
●*Huston's*	Richland	SE	×
●Hutsonville	Crawford	SE	824
Hutton	Coles	E	50
●Hyde Park	Cook	NE	*
●Hyman	Cook	NE	×
●*Ice Track Spur*	S'ngm'n	C	×
Idlewild	Alexander	S	40
●*Idlewild*	Jefferson	S	×
●Iles Junction	Sangamon	C	200
●Illiana	Edgar	E	300
Illinois City	Rock Island	NW	150
●Illiopolis	Sangamon	C	300
●*Imbs*	Saint Clair	SW	×
●Indianola	Vermillion	E	650
Industry	Cook	NE	×
Industry	McDonough	W	500
●Ingalton	DuPage	NE	50
Ingraham	Clay	S	150
Inman	Gallatin	SE	50
●Iola	Clay	S	200
Ionia	Warren	W	90
●*Iowa Junction*	Hend's'n	W	×
●*Iowa Junction*	Peoria	C	×
●Ipava	Fulton	W	300
●Irene	Boone	N	×
Iron	White	SE	×
●Iroquois	Iroquois	E	700
●Irving	Montgomery	C	513
●Irving Park	Cook	NE	900
●Irvington	Washington	S	200
●Irwin	Kankakee	E	50
●Isabel	Edgar	E	125
Island	Lawrence	NE	×
●*Island Grove*	Sangamon	C	×
●Itasca	Du Page	NE	350
●Iuka	Marion	S	360
Ivanhoe	Lake	NE	200
●Ivesdale	Champaign	E	500
Ivy Landing	Monroe	SW	30
Ivy Junction	Peoria	C	×
●**Jacksonville**	Morgan	W	12,357
●*Jacksonville Junc.*	M'g'n.	W	×
Jamestown	Clinton	S	150
●Janesville	Coles	E	200
●Jefferson	Cook	NE	1,560
Jefferson Corner	Whi'si'e	NW	×
●*Jefferson Park*	Cook	NE	×
●Jeffersonville	Wayne	SE	400
●**Jerseyville**	Jersey	SW	3,204
●Jewett	Cumberland	E	375
Joetta	Hancock	W	40
Johannisburgh	Wash'n	S	500
Johnsburgh	McHenry	SW	300
●*Johnson*	Saint Clair	SW	×
Johnsonville	Wayne	SE	300
●*Johnstone*	Cook	NE	×
Johnstown	Cumberland	E	100
●**JOLIET**	Will	NE	27,407
●*Jonesborough*	Union	S	1,150
●*Jonesville*	Winnebago	N	×
Joppa	Massac	SW	50
Jordanville	Morgan	W	10
●Joslin	Rock Island	NW	100
●Joy	Mercer	NW	150
Jubilee	Peoria	C	260
●Judd	Cook	NE	32
●Jules	Cass	W	×
Junction	Saint Clair	SW	×
●*Junction*	Pike	W	×
Junction City	Gallatin	SE	×
●*Kampenville*	Randolph	SW	×
Kampsville	Calhoun	W	300
●Kane	Greene	W	600
Kaneville	Kane	N	300
●Kangley	LaSalle	N	500
●**Kankakee**	Kankakee	E	3,000
●*Kankakee Junc*	W'dford	C	×
●Kansas	Edgar	E	1,037
●Kappa	Woodford	C	250
Karber's Ridge	Hardin	SE	60
●Kasbeer	Bureau	N	50
Kaser	Greene	W	×
Kaskaskia	Randolph	SW	50
●Kaufman	Madison	C	32
Kedron	Gallatin	SE	×
Kedron	Saline	S	×
●*Keene's*	Wayne	SE	260
●Keensburgh	Wabash	SE	150
Keenville	Wayne	SE	50
●Keithsburgh	Mercer	NW	1,300
●*Keithsburgh Junc.*	M'cr	NW	×
●*Keller*	Peoria	C	×
Kellerville	Adams	W	100
●*Kelsey*	Mason	NW	×
●*Kemp*	Douglas	E	×
●Kemper	Jersey	SW	50
●Kempton	Ford	E	300
●*Kempton Junc.*	Liv'gston	C	×
Kendall	Kendall	N	×
●*Kenilworth*	Cook	NE	×
●*Kenner's*	Clay	S	×
●Kenney	De Witt	C	537
●Kensington	Cook	NE	3,000
●Kent	Stephenson	NW	100
●*Kenwood*	Cook	NE	×
●Kernan	La Salle	N	50
●Kewanee	Henry	NW	4,554
●Keysport	Clinton	S	200
Kibbie	Crawford	SE	200
Kickapoo	Peoria	C	300
Kidd	Monroe	SW	×
Kidley	Edgar	E	25
●Kilbourn	Mason	NW	200
●*Kinderhook*	Pike	W	×
●Kinderhook	Pike	W	497
●*Kinder*	Madison	C	×
●Kingman	Shelby	C	×
●*Kingman*	Tazewell	C	×
●King's	Ogle	N	120
●*King's*	Perry	S	×
Kingsbury	Whiteside	NW	×
●Kingston	De Kalb	N	450
Kingston's	Cook	NE	×
Kingston Mines	Peoria	C	150
●Kinmundy	Marion	S	1,082
●Kinsman	Grundy	N	100
●Kirkland	De Kalb	N	450
●*Kirks*	Ford	E	×
●Kirkwood	Warren	W	950
●*Kirwin*	Cook	NE	×
Kishwaukee	Winnebago	N	150
●*Kittredge*	Carroll	NW	×
●*Knights*	Macon	S	×
●Knoxville	Knox	W	2,000
●*Knox*	Knox	W	×
Kramm	Peoria	C	250
●Kumler	McLean	SW	50
●Kyte River	Ogle	N	825
Lace	Du Page	NE	50
La Clair	De Kalb	N	32
●La Clede	Fayette	S	125
●**Lacon**	Marshall	C	2,178
●La Crosse	Hancock	W	50
●*Lacton*	Du Page	NE	×
●Ladd	Bureau	N	100
●La Fayette	Stark	C	400
●Lafox	Kane	N	150
●La Grange	Cook	NE	3,200
La Grange	Brown	W	25
●La Harpe	Hancock	W	1,164
●La Hogue	Iroquois	E	100
●*Lake*	Saint Clair	SW	×
●Lake Bluff	Lake	NE	100
●Lake City	Moultrie	C	150
Lake Creek	Williamson	S	100
●Lake Forest	Lake	NE	1,000
●Lake Fork	Logan	C	30
●Lakeside	Cook	NE	×
Lake View	Cook	NE	*
●Lake Villa	Lake	NE	25
●Lakewood	Shelby	C	75
●Lake Zurich	Lake	NE	200
Lamb	Hardin	SE	×
●Lamoille	Bureau	N	600
Landville	Bureau	N	×
●Lanark	Carroll	NW	1,500
●*Lancaster*	Lake	NE	×
Lancaster	Wabash	SE	200
●Lancasterville	Lake	NE	×
Landes	Crawford	SE	25
●Lane	De Witt	C	150
●Lanesville	Sangamon	C	50
Lansing	Cook	NE	300
●La Place	Piatt	C	300
●La Prairie	Adams	W	300
La Prairie Centre	Marshall	C	35
●Larchland	Warren	W	100
●La Rose	Marshall	C	300
●La Salle	LaSalle	N	9,904
●Latham	Logan	C	300
●*Latham*	Winnebago	N	×
Latona	Jasper	SE	25
Laur	Jefferson	S	195
Laura	Peoria	C	25
●*Laura*	Peoria	C	×
●*Lauretta*	McLean	SW	×
●*La Vergne*	Cook	NE	×
●*Lawler*	Gallatin	SE	×
●Lawndale	Logan	C	220
Lawn Ridge	Marshall	C	300
●Lawrence	McHenry	SW	200
●**Lawrenceville**	L'nce	NE	1,000
●*Lawrenceville Junc.*	Lawrence	NE	×
●*Law's Siding*	JoDaviess	NW	×
Lead Mine	Jo Daviess	NW	×
●*Lead Switch*	Jo Daviess	NW	×
●Leaf River	Ogle	N	450
●Leaman	Fulton	W	150
Leamington	Gallatin	SE	×
●Leasure	Douglas	E	×
●Lebanon	Saint Clair	SW	2,000
●*Lebanon City*	St. Clair	SW	×
●*Leda*	Sangamon	C	45
●*Ledford*	Saline	S	×
●Lee	De Kalb	N	400
Lee Centre	Lee	N	250
Leesburgh	Fulton	W	10
Legal	Stephenson	NW	×
●*Leithton*	Lake	NE	×
●Leland	La Salle	N	700
●*Lementon*	Saint Clair	SW	20
●Lemont	Cook	NE	4,200
●Lena	Stephenson	NW	1,340
Lenz	Saint Clair	SW	×
●Lenzburgh	Saint Clair	SW	300
Leon	Whiteside	NW	97
●Leonore	La Salle	N	×
Leo Rock	Jackson	S	×
L'Erable	Iroquois	E	100
●Lerna	Coles	E	300
●Le Roy	McLean	SW	1,500
●*Leslie*	Tazewell	C	×
Lester	Marion	S	×
●Leverett	Champaign	E	32
●**Lewistown**	Fulton	W	2,500
●Lexington	McLean	SW	1,200
●*Liberty*	Cook	NE	×
Liberty	Adams	W	280
Liberty Prairie	Madison	C	65
●Libertyville	Lake	NE	550
Lick Creek	Union	S	100
Light House	Ogle	N	×
●Lilly	Tazewell	C	75
●Lilly Lake	Kane	N	100
Lima	Adams	W	300
Limerick	Bureau	N	50
●**Lincoln**	Logan	C	6,125
Lincoln Green	Johnson	S	25
Lincoln Park	Cook	NE	×
●Lincoln Park	Cook	NE	×
●Lindenwood	Ogle	N	150
Linn	Wabash	SE	75
●Lintner	Piatt	C	25
Lis	Jasper	SE	×
Lisbon	Kendall	N	200
●Lisle	DuPage	NE	75
●Litchfield	Montgomery	C	5,798
●Literberry	Morgan	W	75
●Little Indian	Cass	W	30
Little Rock	Kendall	N	100
Littleton	Schuyler	W	100
●Little York	Warren	W	300
Lively Grove	Washington	S	40
Liverpool	Fulton	W	150
●*Livingston*	Knox	W	×
●*Llewellyn Park*	Cook	NE	×
●Loami	Sangamon	C	400
●Loceyville	Bureau	N	260
●*Locketts*	Vermillion	E	×
●*Lock Haven*	Jersey	SW	×
●Lockport	Will	NE	4,500
Locust Grove	Franklin	S	130
●Loda	Iroquois	E	675
●Lodemia	Livingston	C	×
●Lodge	Piatt	C	100
Loiling	Rock Island	NW	×
Logan	Edgar	E	25
Logansport	Hamilton	S	13
Logansville	Jefferson	S	40
●Lomax	Henderson	W	100
●Lombard	Du Page	NE	500
●Lombardville	Stark	C	25
●London Mills	Fulton	W	450
Lone Tree	Bureau	N	40
Long Branch	Saline	S	100
●Long Creek	Macon	S	90
Long Grove	Lake	NE	100
Long Lake	Madison	C	75
Long Lake	Lake	NE	×
●Long Point	Livingston	C	250
Long Prairie	Wayne	SE	30
●Longview	Champaign	E	40
●Longwood	Cook	NE	×
Loogootee	Fayette	S	75
●Loraine	Adams	W	400
Loran	Stephenson	NW	100
●Lorenzo	Will	NE	10
●Lostant	La Salle	N	450
London City	Fayette	S	30
●*Louis*	Clay	S	×
●**Louisville**	Clay	S	800
Lourds	Woodford	C	40
●Lovington	Moultrie	C	360
●Lowder	Sangamon	C	500
Lowell	La Salle	N	200
Lower Hills	Hamilton	S	19
●*Lower Peoria*	Peoria	C	×
●Low Point	Woodford	C	60
●Loxa	Coles	E	150
Loyd	Menard	C	195
●Ludlow	Champaign	E	500
Lusk	Pope	S	32
●Lyndon	Whiteside	NW	600
●*Lynn*	Henry	NW	×
●Lynn Centre	Henry	NW	100
Lynnville	Morgan	W	200
Lyons	Cook	NE	300
Lytleville	McLean	SW	36
●*McCaffrey*	Cook	NE	×
●*McCall*	Hancock	W	×
●*McClary*	Livingston	C	×
●*McClure*	Alexander	S	×
●McCloskey	Jersey	SW	26
●McConnell	Stephenson	NW	65
McCook	Cook	NE	×
McCormick	Pope	S	×
●*McCormick*	Sangamon	C	×
●McDowell	Livingston	C	60
McFain's	Jersey	SW	×
McHenry	McHenry	SW	900
●*McHenry*	McHenry	SW	1,187
McKeen	Clark	E	100
McKinstry's Corners	K'kake	E	20
●*McLanes*	Crawford	SE	×
●McLean	McLean	SW	500
●*McLeansborough Junction*	Hamilton	S	×
●**McLeansborough**	Hamilton	S	1,500
McNoel	Massac	SW	×
●McPherson	Coles	E	×
McQueen	Kane	N	50
●McVey	Macoupin	C	50
●*McWilliams*	Montgomery	C	×
Mac	Bureau	N	50
Macedonia	Hamilton	S	150
Mackey	Logan	C	×
●Mackinaw	Tazewell	C	600
●*Mackinaw Dells*	W'dford	C	×
Mackville	Platt	C	×
●**Macomb**	McDonough	W	4,014
●Macon	Macon	S	1,000
●Macoupin	Macoupin	C	30
Madison	Madison	C	×
●Madison Street	Cook	NE	*
●*Madison Street Junction*	Sangamon	C	×
Madonnaville	Monroe	S.W	30
Maeystown	Monroe	SW	100
Magnolia	Putnam	N	300
●Mahomet	Champaign	E	700
Mainville	Cook	NE	100
●Makanda	Jackson	S	300
●Malden	Bureau	N	400
Mallard	Hancock	W	×
●Malta	De Kalb	N	500
Malvern	Whiteside	NW	70
●Manchester	Scott	W	600
Mandell	Cook	NE	25
●Manhattan	Will	NE	300
●Manheim	Cook	NE	50
●Manito	Mason	NW	550
●*Manix*	Madison	C	×
Manley	Fulton	W	36
Manlius	Bureau	N	50
Mannon	Mercer	NW	20
●Mansfield	Piatt	C	800
●Manteno	Kankakee	E	675
●Manville	Livingston	C	200
Maple Grove	Edwards	SE	13
●*Maple Grove*	Bond	S	×
●Maple Park	Kane	N	600
Maple's Mill	Fulton	W	30
●Mapleton	Peoria	C	50
●Maplewood	Cook	NE	2,340
●Maquon	Knox	W	500
●Marble Head	Adams	W	90
Marbletown	Fulton	W	15
Marcelline	Adams	W	100
●*Marcus*	Carroll	NW	×
●Marengo	McHenry	SW	1,500
●Marietta	Fulton	W	2,000
Marine	Madison	C	800
●**Marion**	Williamson	S	1,345
●Marissa	Saint Clair	SW	800
●Markham	Morgan	W	×
●*Marley*	Edgar	E	65
●Marley	Will	NE	70
●Marlow	Jefferson	S	30
●Maroa	Macon	S	1,400
●Marseilles	LaSalle	N	2,300
●**Marshall**	Clark	E	1,950
●*Marshall Junction*	Clark	E	×
●Marshall's Ferry	White	SE	7
Marston	Mercer	NW	25
●Martha	Platt	C	×
Martinsburgh	Pike	W	50
Martin's Store	Hamilton	S	32
●Martinsville	Clark	E	1,200
●Martinton	Iroquois	E	200
●*Marvin*	Cook	NE	×
●Maryland	Ogle	N	105
●Mascoutah	Saint Clair	SW	2,200
●Mason	Effingham	S	423
●Mason City	Mason	NW	2,000
Massalon	Wayne	SE	×
Massac Creek	Massac	SW	195
Massbach	Jo Daviess	NW	×
Masters	Franklin	S	×
●*Matanzas*	Mason	NW	×
●Mattison	Cook	NE	800
●Mattoon	Coles	E	6,829
●Maud	Wabash	SE	65
●*Maxwell*	Peoria	C	×
●*Maxwell*	Sangamon	C	×
Mayberry	Wayne	SE	10
●Mayfair	Cook	NE	195
●May's Station	Edgar	E	40
●Maysville	Pike	W	20
●Mayview	Champaign	E	20
●Maywood	Cook	NE	1,500
●Mazon	Grundy	N	300
●*Mazonia*	Grundy	N	×
Meacham	DuPage	NE	130
Mead	Williamson	S	×
●Meadows	McLean	SW	50
Mechanicsburg	Sangamon	C	600
●*Media Station*	Hend'rs'n	W	150
●Medora	Macoupin	C	500
●*Mcharry*	McLean	SW	×
Melrose	Clark	E	100
●*Melrose*	Cook	NE	×
Melville	Madison	C	50
●Melvin	Ford	E	375
●*Melwood*	Edgar	E	×
Menard	Randolph	SW	×
●Mendon	Adams	W	300
●Mendota	LaSalle	N	4,500
●*Menert*	Tazewell	C	×
●Menominee	JoDaviess	NW	57
Meppen	Calhoun	W	500
●Meredosia	Morgan	W	640
●Meriden	LaSalle	N	100
●Merna	McLean	SW	50
●Merriam	Wayne	SE	100
Merrimac Point	Monroe	SW	40
●Merritt	Scott	W	100
●**Metamora**	Woodford	C	1,000
●Metcalf	Edgar	E	500
●**Metropolis City**	Massac	SW	3,679
Middle Creek	Hancock	W	30
●Middle Grove	Fulton	W	100
●Middle Point	White	SE	10
Middletown	Logan	C	100
●Middleworth	Shelby	C	10
●*Midland*	Edgar	E	×
●Midland City	DeWitt	C	180
●Midway	Edgar	E	50
●Milan	Rock Island	NW	1,000
●Miles' Station	Macoupin	C	165
●*Miles Thirty-Two*	Union	S	×
Miletus	Marion	S	25
Miley	Clinton	S	×
●Milford	Iroquois	E	1,100
●Millard Avenue	Cook	NE	*
●Millbrig	Jo Daviess	NW	25
●Millbrook	Kendall	N	150
Millburn	Lake	NE	100
●Mill Creek	Union	S	2,000
●Milledgeville	Carroll	NW	500
Miller	Ford	E	×
●*Miller*	Christian	C	×
●*Miller's*	Madison	C	×
Millersburgh	Mercer	NW	300
Miller's Grove	Jo Daviess	NW	×
●Millersville	Christian	C	50
Milliken	Hancock	W	×
●Millington	Kendall	N	300
●Millsdale	Will	NE	50
●Mill Shoals	White	SE	400
Mills' Prairie	Edwards	SE	65
●Millstadt	Saint Clair	SW	1,188
●*Millstadt Junc.*	Monroe	SW	×
●Milmine	Piatt	C	200
Milo	Bureau	N	50
Milroy	Henderson	W	×
Milton	Pike	W	500
●*Milton Siding*	Logan	C	×
●Mineral	Bureau	N	200
●Minier	Tazewell	C	775
●Minonk	Woodford	C	3,000
●Minooka	Grundy	N	450
●*Mira*	Champaign	E	×
●Missal	Livingston	C	25
Mission Fields	Vermillion	E	×
●*Mission Mines*	Vermillion	E	×
●*Mitchell*	Madison	C	×
Mitchellsville	Saline	S	100
Mitchie	Monroe	SW	130
●Moccasin	Effingham	S	50
●*Moawequa*	Shelby	C	854
●Mode	Shelby	C	25
Modena	Stark	C	200
●Modesto	Macoupin	C	75
Modoc	Randolph	SW	60
●*Moffatts*	Peoria	C	×
●Mokena	Will	NE	900
●Moline	Rock Island	NW	11,995
●Momence	Kankakee	E	1,200
●*Momence Junction*	Kan'e	E	×
●Monarch	McLean	SW	16
●Monee	Will	NE	600
Money Creek	McLean	SW	25
●Monica	Peoria	C	200
●**Monmouth**	Warren	W	5,837
●*Monroe*	Coles	E	×
●*Monroe*	Ogle	N	520
●Monroe Center	Ogle	N	520
Monroe City	Monroe	SW	100
●Mont Clare	Cook	NE	130
Monterey	Fulton	W	20
Montezuma	Pike	W	40
●*Montgomery*	Coles	E	×
●Montgomery	Kane	N	300
●**Monticello**	Piatt	C	1,784
●*Montrose*	Cook	NE	195
●Montrose	Effingham	S	
Moonshine	Clark	E	×
Moone's Prairie	Jefferson	S	30
Morea	Crawford	SE	50
●Moreland	Cook	NE	1,950
●*Morgan*	Morgan	W	×
●Morgan Park	Cook	NE	2,000
Morgansville	Christian	C	×
●*Moro*	Madison	C	100
Morrellville	Brown	W	10
●**Morris**	Grundy	N	4,600
●**Morrison**	Whiteside	NW	2,500
●Morrisonville	Christian	C	844
Morristown	Henry	NW	40
●Mortimer	Edgar	E	50
●*Morton*	Cook	NE	×
●Morton	Tazewell	C	700
●Morton Grove	Cook	NE	100
●*Morton Junction*	Taze'ell	C	×
Morton Park	Cook	NE	×
●*Morrell Park*	Cook	NE	×
Moscow	Union	S	80
●Mosiers	Kankakee	E	×
Mossbach	JoDaviess	C	15
●Mossville	Peoria	C	90
●*Moulton*	Shelby	C	×
●**Mound City**	Pulaski	S	2,025
●*Mounds*	Pulaski	S	×
●Mounds Junction	Pulaski	S	×
●Mound Station	Brown	W	200
Mount Auburn	Christian	C	150
●Mountain Glen	Union	S	100
Mount Carbon	Jackson	S	×
●**Mount Carmel**	Wab.	SE	3,763
●**Mount Carroll**	C'r'l	NW	1,835
Mount Erie	Wayne	SE	350
●Mount Forest	Cook	NE	300
●Mount Greenwood	C'k	NE	100
●*Mount Hope*	Cook	NE	×
●*Mount Joy*	Logan	C	×
●Mount Morris	Ogle	N	900
●*Mount Olivet*	Cook	NE	×
●Mount Olive	Macoupin	C	2,200
Mount Palatine	Putnam	N	200
●*Mount Pleasant*	Jackson	S	×
Mount Pleasant	Union	S	50
●Mount Prospect	Cook	NE	75
●Mount Pulaski	Logan	C	1,353
●**Mount Sterling**	Brn.	W	2,000
●**Mount Vernon**	Jeff'n	S	4,962
●Mount Zion	Macon	NW	350
●Mowesqua	Shelby	C	854
Mozier	Calhoun	W	65
Muddy Valley	Jackson	S	×
●Mulberry Grove	Bond	S	750
●Mulkeytown	Franklin	S	150
Muncie	Vermillion	E	150
Munday's Corner	Clark	E	10
●*Munson*	LaSalle	N	×
●Munster	LaSalle	N	30
●Murdock	Douglas	E	140
●**Murphysborough**	J'n	S	5,000
●Murrayville	Morgan	W	400
●Myrtle	Ogle	N	25
Na-au-say	Kendall	N	×
●Nachusa	Lee	N	200
●Nameoki	Madison	C	75
●Naperville	DuPage	NE	2,500
●Naples	Scott	W	500
●**Nashville**	Washington	S	2,183
National Stock Yards	St.C	SW	250
●Natrona	Mason	NW	100
Nauvoo	Hancock	W	1,251
Neadmore	Clark	E	40
●Nebo	Pike	W	300
●*Neely*	Edgar	E	×
●*Neelys*	Morgan	W	×
●Neelyville	Morgan	W	75
●Nekoma	Henry	NW	400
●*Nelson*	Moultrie	C	×
●Nelson	Lee	N	10
●*Nemo*	Warren	W	×
●Neoga	Cumberland	E	1,000
●Neponset	Bureau	N	600
Nettle Creek	Grundy	N	×
●Nevada	Livingston	C	325
●Nevins	Edgar	E	60
Newark	Kendall	N	450
●New Athens	St. Clair	SW	800
●New Baden	Clinton	S	250
New Bedford	Bureau	N	100
●New Berlin	Sangamon	C	500
●Newbern	Jersey	SW	50
●New Boston	Mercer	NW	500
●New Burnside	Johnson	S	900
●New Canton	Pike	W	423
●New Castle	Saline	S	×
●*New Chicago*	Cook	NE	×
New City	Sangamon	C	25
New Columbia	Massac	SW	50
●New Dennison	W'mson	S	×
●New Design	Monroe	SW	50
●New Douglas	Madison	C	600
●Newell	Vermillion	E	32
●*Newell*	Vermillion	E	×
New Genesee	Whiteside	NW	×
●New Grand Chain	Pul's'i	S	100
●New Hanover	Monroe	SW	50
New Hartford	Pike	W	100
New Haven	Gallatin	SE	800
New Hebron	Crawford	SE	100
●New Holland	Logan	C	250
New Jordan	Whiteside	NW	×
New Lebanon	DeKalb	N	10
●New Lenox	Will	NE	150
New Liberty	Pope	S	100
●Newman	Douglas	E	1,025
Newmansville	Cass	W	25
●New Memphis	Clinton	S	150
●New Milford	Winnebago	N	200
New Minden	Washington	S	300
●New Palestine	Rand'ph	SW	65
●New Philadelphia	McDonough	W	150
●New Salem	Pike	W	400
●**Newton**	Jasper	SE	1,436
●New Windsor	Mercer	NW	497
Ney	DeKalb	N	×
●Niantic	Macon	S	643
Niles	Cook	NE	390
Niles Centre	Cook	NE	1,100
●Nilwood	Macoupin	C	300
●Niota	Hancock	W	
Nippersink	Lake	NE	×
●Noble	Richland	SE	600
●Nokomis	Montgomery	C	1,400
●Nora	Jo Daviess	NW	343
●Normal	McLean	SW	5,000
●*Normal Junc.*	McLean	SW	×
●Normal Park	Cook	NE	×
●*Normantown*	Will	NE	×
●Norris	Fulton	W	300
●Norris City	White	SE	700
North Alton	Madison	C	763
Northampton	Peoria	C	100
●North Aurora	Kane	N	200
●*North Belleville*	St. Clair	SW	×
●*North Cairo*	Alexander	S	×
●*North Dixon*	Lee	N	×
●*North Evanston*	Cook	NE	600
●North Henderson	M'c'r	NW	275
North Northfield	Cook	NE	35
●*North Oswego*	Kendall	N	×
North Peoria	Peoria	C	1,300
North Plato	Kane	N	25
Northville	LaSalle	N	100
●*North Wayne*	DuPage	NE	×
Nortonville	Will	NE	×
Norway	LaSalle	N	225
●*Norwood*	Cook	NE	×
Norwood	Mercer	NW	20
●Norwood Park	Cook	NE	800
Norris	White	SE	×
●Nunda	McHenry	SW	350
Nursery	Carroll	NW	×
Oak	Pope	S	97
●*Oakdale*	Cook	NE	×
Oakdale	Washington	S	150
●Oakford	Menard	C	200
●*Oak Forest*	Cook	NE	×
●Oak Glen	Cook	NE	300
●*Oak Glen*	Cook	NE	×
Oak Grove	McLean	SW	65
●Oak Hill	Peoria	C	75
●Oakland	Coles	E	1,150
●*Oakland*	Cook	NE	×
Oakland Park	Macon	S	×
●Oak Lawn	Cook	NE	400
●Oakley	Macon	S	200
●Oak Mound	Fulton	W	10
●Oak Park	Cook	NE	5,000
Oak Point	Clark	E	25
●Oaktown	Pulaski	S	20
Oakville	Union	S	×
●Oakwood	Vermillion	E	310
Obed	Shelby	C	×
●Oblong	Crawford	SE	500
●Oconee	Shelby	C	300
●Ocoya	Livingston	C	50
●Odell	Livingston	C	1,000
●Odin	Marion	S	1,000
●O'Fallon	Saint Clair	SW	1,000
●*O'Fallon Junc.*	St. Clair	SW	×
●Ogden	Champaign	E	300
Ogle	Mercer	NW	×
●*Ogles*	Saint Clair	SW	×
●Oglesby	LaSalle	N	1,177
●Ohio	Bureau	N	370
●Ohlman	Montgomery	C	50
●Okawville	Washington	S	600
Old Duquoin	Perry	S	25
Old Harmony	Saint Clair	SW	×
Old Ripley	Bond	S	100
Olena	Henderson	W	100
Olga	Hamilton	S	×
Olive Branch	Alexander	S	97
●Oliver	Edgar	E	75
●Olmsted	Pulaski	S	200
●**Olney**	Richland	SE	3,828
●Omaha	Gallatin	SE	400
Omega	Marion	S	50
●Onarga	Iroquois	E	1,200
Oneco	Stephenson	NW	20
●Oneida	Knox	W	900
Ontario	Knox	W	50
●Ontarioville	DuPage	NE	250
●Opdyke	Jefferson	S	200
●Ophiem	Henry	NW	100
●**Oquawka**	Henderson	W	802
●Ora	Jackson	S	50
Orange	Clark	E	26
Orange Prairie	Peoria	C	×
●Orangeville	Stephenson	NW	357
●*Oraville*	Jackson	S	×
●Orchard Mines	Peoria	C	200
●Orchard Place	Cook	NE	175
●Oreana	Macon	S	200
●**Oregon**	Ogle	N	1,944
●Orion	Henry	NW	700
Orland	Cook	NE	150
●Orleans	Morgan	W	30
●*Ormonde*	Warren	W	×
Osage	Franklin	S	50
●Osborn	Rock Island	NW	65
Osceola	Stark	C	80
●Osco	Henry	NW	80
Oskaloosa	Clay	S	100
●Osman	McLean	SW	50
●Ospur	DeWitt	C	×
●Oswego	Kendall	N	650
●**Ottawa**	LaSalle	N	9,971
●*Ottawa Springs*	LaSalle	N	×
Otter	LaSalle	N	×
Otterville	Jersey	SW	3,000

*Population included in Chicago.

16

TOWNS. COUNTIES.	INDEX.	POP.
Otto, Fulton	W	25
● *Otto Junction*, Kank.	E	×
Ottsville, Bureau	N	50
Outten, Macon	S	60
Ovington, Cook	NE	25
● Owaneco, Christian	C	250
● Owen, Winnebago	N	25
Ox Bow, Putnam	N	50
Oxford, Henry	NW	×
Oxville, Scott	W	130
Ozark, Johnson	S	15
● Pacific, Cook	NE	500
● *Pacific Junction*, Cook	NE	×
Paderborn, St. Clair	SW	×
● Padua, McLean	SW	50
Paines Point, Ogle	N	25
● Palatine, Cook	NE	1,050
Palermo, Edgar	E	100
● Palestine, Crawford	SE	1,250
● Palmer, Christian	C	350
● *Palmer*, Kankakee	E	×
● Palmyra, Macoupin	C	675
Palo Alto, Hamilton	S	40
● Paloma, Adams	W	165
Painter, Sangamon	C	×
● Pana, Christian	C	5,067
● Panola Station, Woodford	C	200
Panther, Sangamon	C	×
● Papineau, Iroquois	E	150
Paradise, Coles	E	102
● **Paris**, Edgar	E	5,049
● Parker, Johnson	S	×
● Parkersburgh, Richland	SE	300
● Park Manor, Cook	NE	3,000
● Park Ridge, Cook	NE	1,200
● Parkside, Cook	NE	585
Parkville, Champaign	E	100
● Parnell, DeWitt	C	50
● Parish, Franklin	S	100
Passport, Richland	SE	65
Pastime Park, DeWitt	C	×
Pasturefield, Lawrence	NE	×
● Patoka, Marion	S	600
Patterson, Greene	W	150
● *Patterson's*, Will	NE	×
● Patton, Wabash	SE	77
Pavilion, Kendall	N	200
Pawnee, Sangamon	C	400
● *Pawnee Junction*, Sang'n	C	×
● Paw Paw, Lee	N	636
● **Paxton**, Ford	E	2,300
Payne, Edgar	E	×
Payson, Adams	W	500
Pearl, Macon	S	×
● Pearl, Pike	W	725
● Pecatonica, Winnebago	N	1,500
● **Pekin**, Tazewell	C	8,000
● *Pekin Junction*, Tazewell	C	101
Pellonia, Massac	SW	150
● Penfield, Champaign	E	300
Pennington Point, McDon.	W	25
● *Pennock*, Cook	NE	×
Penrose, Whiteside	NW	49
● **PEORIA**, Peoria	C	40,758
● Peotone, Will	NE	822
● Percy, Randolph	SW	400
Perry, Pike	W	706
● *Perry Springs*, Brown	W	×
Perry Springs, Pike	W	20
● *Perrys*, Jackson	S	×
Perryton, Mercer	NW	×
● Perryville, Winnebago	N	×
Perrifer, Knox	W	×
● Peru, LaSalle	N	7,500
● Pesotum, Champaign	E	200
● Peters, Madison	C	32
● **Petersburgh**, Menard	C	2,335
Petersville, Mercer	NW	10
● Phelps, Warren	W	10
● Philadelphia, Cass	W	175
● *Phillips*, Fulton	W	×
Phillipstown, White	SE	150
● Philo, Champaign	E	500
Phoenix, Douglas	E	65
● *Piasa Bluffs*, Jersey	SW	×
● Piasa, Macoupin	C	100
Pierceburgh, Crawford	SE	×
Pierceville, DeKalb	N	×
● Pierron, Bond	S	100
● Pierson Station, Platt	C	50
Pigeon, Jefferson	S	40
● *Pike*, Pike	W	×
Pilot, Vermillion	E	50
Pilot Knob, Washington	S	×
● **Pinckneyville**, Perry	S	2,000
Pine Creek, Ogle	N	10
● Pingree Grove, Kane	N	100
Pink Prairie, Henry	NW	×
● Pinkstaff, Lawrence	NE	8
Pin Oak, Wayne	SE	20
Piopolis, Hamilton	S	97
● Piper City, Ford	E	680
● Pisgah, Morgan	W	10
Pitcherville, Jo Daviess	NW	97
Pittsburgh, Fayette	S	×
● *Pittsburgh*, Saint Clair	SW	×
● **Pittsfield**, Pike	W	3,000
● Pittwood, Iroquois	E	100
● Plainfield, Will	NE	1,000
● Plainview, Macoupin	C	100
Plainville, Adams	W	1,717
● Plano, Kendall	N	1,825
Plato, Iroquois	E	10
● Plato Centre, Kane	N	25
Plattville, Kendall	N	480
Pleak's Corner, Shelby	C	×
Pleasant Green, Stark	C	×
Pleasant Hill, JoDaviess	NW	×
● Pleasant Hill, Pike	W	350
Pleasant Mound, Bond	S	100
● Pleasant Plains, Sang'n	C	600
Pleasant Valley, JoDav's	NW	130
Pleasant View, Schuyler	W	130
Plum, Scott	W	×
Plumfield, Franklin	S	130
Plum Hill, Washington	S	97
Plum River, Jo Daviess	NW	455
● Plymouth, Hancock	W	910
● Poag, Madison	C	×
● Pocahontas, Bond	S	650
Poco, Pope	S	65
● *Pocock*, Montgomery	C	×
● *Poland*, Randolph	SW	×
● Polo, Ogle	N	2,000
Pomeroy, Mercer	NW	15
● Pomona, Jackson	S	151
● Pomeniah, Warren	W	10
● **Pontiac**, Livingston	C	3,209
Pontiac Junction, L'v'g'st'n	C	×
● Pontoosuc, Hancock	W	270
● Poplar City, Mason	NW	25
● Poplar Grove, Boone	N	390
● *Portage Curve*, Jo D'viess	NW	×
● Port Byron, Rock Island	NW	1,000
● *Port Byron Junction*, Rock Island	N	×
Port Jackson, Crawford	SE	×
Portland, Franklin	S	×
Portland, Whiteside	NW	×
● *Port Du Point*, St. Clair	SW	97
● Posey, Clinton	S	×
● Potomac, Vermillion	E	586
● *Pottstown*, Peoria	C	260
Powelltown, Hancock	W	21
Prairie Centre, La Salle	N	200
● Prairie City, McDonough	W	975
● *Prairie Creek*, Will	NE	×
Prairie du Rocher, R'd'ph	SW	250
● Prairie Hall, Macon	S	25
Prairie Home, Shelby	C	25
Prairie Town, Madison	C	150
Prairie View, Douglas	E	×
● Prairie View, Lake	NE	15
Prairieville, Lee	N	41
Pratt, Whiteside	NW	260
● Pre-emption, Mercer	NW	100
● Prentice, Morgan	W	110
Preston, Randolph	SW	100
Prettyman, Tazewell	C	50
Price, Lawrence	NE	19
● **Princeton**, Bureau	N	3,390
● Princeville, Peoria	C	1,000
Proctor, Ford	E	25
● Prophetstown, Whites'e	NW	897
● *Prospect*, Champaign	E	×
● *Prospect*, Sangamon	C	×
● Prospect Park, Du Page	NE	480
Prosperity, Franklin	S	×
Providence, Bureau	N	100
Proviso, Cook	NE	50
Pujol, Randolph	SW	57
● Pulaski, Pulaski	S	300
Pulaski, Hancock	W	50
Pulleys Mill, Williamson	S	30
● Pullman, Cook	NE	10,500
● *Pullman Junction*, Cook	NE	×
● *Put Creek*, Fulton	W	×
● Putnam, Putnam	N	280
● Pyatt, Perry	S	×
● *Quarry*, Richland	SE	×
● *Queens Lake*, Clinton	S	65
Quigley, Shelby	C	×
● **QUINCY**, Adams	W	31,478
Quiver, Mason	NW	26
Raccoon, Marion	S	20
Raddleville, Jackson	S	×
● Railford, Christian	C	65
● *Radley*, Lee	N	×
● Radom, Washington	S	390
● Raftown, Jasper	SE	×
● *Raths*, St. Clair	SW	×
● Raleigh, Saline	S	200
Rameyville, Peoria	C	20
● Ramsey, Fayette	S	700
● Randolph, McLean	SW	20
● *Rankin*, St. Clair	SW	350
Range, Jefferson	S	×
● Rankin, Vermillion	E	455
● Ransom, La Salle	N	200
● Rantoul, Champaign	E	1,300
● Rapatee, Knox	W	50
● Rapids City, Rock Isl'd	NW	400
● Rardin, Coles	E	80
Raritan, Henderson	W	275
Rumm, Pope	S	×
● *Raven*, Edgar	E	×
● Ravenswood, Cook	NE	2,600
● Ravinia, Lake	NE	650
● *Rawalts*, Fulton	W	40
● Ray, Schuyler	W	100
● Raymond, Montgomery	C	1,025
● *Rayville*, Vermillion	E	×
● Reader, Macoupin	C	10
● Reading, Livingston	C	100
● *Reber*, Jo Daviess	NW	×
● Red Bud, Randolph	SW	1,370
● Reddick, Kankakee	E	200
● *Redhead*, Richland	SE	×
● Redmon, Edgar	E	300
Red Oak, Stephenson	NW	10
Reed, Henderson	W	10
● *Reeders*, Macoupin	C	×
● *Reeds Crossing*, Boone	N	×
● *Rees*, Franklin	S	×
● Reevesville, Johnson	S	×
Reform, Jefferson	S	×
Regent, Johnson	S	×
Reinhard, La Salle	N	10
Relay, St. Clair	SW	×
● *Relief Number One*, Tazewell	C	×
● *Relief Number Two*, Tazewell	C	×
Renault, Monroe	SW	300
● Reno, Bond	S	150
● Rentchler, St. Clair	SW	75
● *Rexford*, Cook	NE	×
Reynolds, Rock Island	NW	300
● Rhodes, Cook	NE	×
● *Richard*, La Salle	N	×
● Richardson, Kane	N	40
Richfield, Adams	W	30
● Richland, Sangamon	C	50
Richland Grove, Rock Isl.	NW	77
● Richmond, Henry	NW	475
● Richton, Cook	NE	450
● Richview, Washington	S	337
Rickel, Henry	NW	×
● Ridge Farm, Vermillion	E	860
● Ridgefield, McHenry	N	300
● *Ridgeland*, Cook	NE	250
● Ridgely, Sangamon	C	1,080
● Ridgeville, Iroquois	E	25
● Ridgway, Gallatin	SE	200
● Ridott, Stephenson	NW	400
● Riggston, Scott	W	50
● Rileyville, Saline	S	125
● Rinard, Wayne	NE	125
● Ringwood, McHenry	N	300
● Rio, Knox	W	200
Ripley, Brown	W	300
Risdon, St. Clair	SW	30
● Rising, Champaign	E	20
● Risk, Livingston	C	25
● Ritchey, Will	NE	50
● Riverdale, Cook	NE	1,463
● *Riverdale*, Greene	W	×
● *River Forrest*, Cook	NE	1150
● River Grove, Cook	NE	300
● *River Incline*, St Clair	SW	×
● *River Park*, Cook	NE	32
● Riverside, Cook	NE	1,300
● Riverton, Sangamon	C	1,000
● *Roaches*, Jefferson	S	×
● Roanoke, Woodford	C	1,000
● Roberts, Ford	E	300
● **Robinson**, Crawford	SE	1,596
Robinson Creek, Shelby	C	32
● Rochelle, Ogle	N	2,000
● Rochester, Sangamon	C	300
Rochester, Wabash	SE	×
Rock, Pope	S	30
● Rockbridge, Greene	W	250
● Rock City, Stephenson	NW	250
Rock Creek, Hardin	SE	12
● Rockefeller, Lake	NE	150
● Rock Falls, Whiteside	NW	2,000
● **Rockford**, Winnebago	N	23,589
Rock Grove, Stephenson	NW	200
● **Rock Island**, R. I.	NW	13,596
● *Rock Island Junction*, Whiteside	NW	×
● Rockport, Pike	W	225
● Rockton, Winnebago	N	1,000
Rockville, Kankakee	E	20
Rockwood, Randolph	SW	100
● Rogers Park, Cook	NE	1,500
● *Rohrer*, Morgan	W	×
● Roland, White	SE	50
Rollins, Lake	NE	50
● Rollo, De Kalb	N	25
Rome, Peoria	C	90
● *Rome*, Jefferson	S	×
● *Romeo*, Will	NE	26
● Rondout, Lake	NE	100
● Roodhouse, Greene	W	2,350
● *Rook's Creek*, Livingston	C	×
● *Rosalthe*, Livingston	C	10
● Rosborough, Randolph	SW	260
Rose, Iroquois	E	32
● Roscoe, Winnebago	N	300
Rose Bud, Pope	S	50
● *Roscoe Crossing*, Win'b'go	N	×
Rosecrans, Lake	NE	50
Rosedale, Jersey	SW	40
● *Rose Hill*, Cook	NE	×
● Rose Hill, Jasper	SE	150
Roseland, Cook	NE	1,900
● Roselle, Du Page	NE	200
● Rosemond, Christian	C	300
● Roseville, Warren	W	1,200
Rosewood, Jefferson	S	×
Rosiclare, Hardin	SE	100
Roslyn, Cumberland	E	×
Ross Grove, DeKalb	N	×
● Rossville, Vermillion	E	1,500
● Round Grove, White'e	NW	120
● Round Knob, Massac	S	32
● Rowe, Livingston	C	40
● Rowell, De Witt	C	25
Royal, Champaign	E	50
Rozetta, Henderson	W	100
Ruark, Lawrence	NE	19
● *Ruby*, Winnebago	N	×
● Rugby, Livingston	C	25
Ruma, Randolph	SW	100
Rupe, Jefferson	S	×
Rural, Rock Island	NW	77
Rural Hill, Hamilton	S	35
Rush, Jo Daviess	NW	30
● **Rushville**, Schuyler	W	2,029
● *Russell*, Clay	S	×
● Russell, Lake	NE	80
Russelville, Lawrence	NE	500
● Rutland, La Salle	N	600
● *Sabina*, McLean	C	32
● *Sacramento*, Kankakee	E	×
● Sacramento, White	SE	20
● Sadorus, Champaign	E	450
● Sag Bridge, Cook	NE	500
Saldora, Mason	C	30
Sailor Springs, Clay	S	150
● Saint Anne, Kankakee	E	900
● Saint Augustine, Knox	W	300
● *Sainte Maria*, Cook	NE	×
● Saint Charles, Kane	N	1,686
● Saint David, Fulton	W	300
● Saint Elmo, Fayette	S	380
● Saint Francisv'e, Law'ce	NE	175
Saint George, Kankakee	E	25
● Saint Jacob, Madison	SW	450
Saint James, Fayette	S	×
● Saint John, Perry	S	600
● Saint Joseph, Champaign	E	583
Saint Libory, Saint Clair	SW	300
● Saint Marie, Jasper	SE	323
● *Saint Mary*, Iroquois	E	×
Saint Mary's, Hancock	W	50
Saint Morgan, Madison	NW	13
Saint Paul, Fayette	S	50
Saint Rose, Clinton	S	40
● **Salem**, Marion	S	1,500
Salina, Kankakee	E	×
Saline Mines, Gallatin	SE	25
Salisbury, Sangamon	C	800
● Salt Creek, DuPage	NE	100
● *Salt Creek Siding*, DeWitt	C	×
● *Saluda*, Knox	W	×
Samoth, Massac	S	200
Samsville, Edwards	SE	75
Sanburn, Johnson	S	50
Sand Lake, Lake	NE	×
● Sandoval, Marion	S	950
● *Sand Ridge*, Grundy	N	×
● *Sand Ridge*, Jackson	S	×
● Sands, Tazewell	C	57
● *Sands*, Whiteside	NW	×
● *Sand Spur*, Randolph	SW	×
● *Sands Prairie*, Tazewell	C	10
● Sandusky, Alexander	S	100
● *Sanduskeys*, Vermillion	E	×
● Sandwich, DeKalb	N	2,505
Sanfordville, Whiteside	NW	×
● Sangamon, Macon	C	30
● *Sangamon*, Sangamon	C	×
● *Sangamon Siding*, Sang'n	C	×
● *Sanger*, Sangamon	C	×
● San Jose, Mason	C	300
Sante Fe, Alexander	S	50
Saratoga, Marshall	C	×
Sato, Jackson	S	×
● Saunemin, Livingston	C	500
● Savanna, Carroll	NW	3,300
● *Savanna Yard*, Carroll	NW	×
● Savoy, Champaign	E	200
Saxon, Henry	NW	×
● Saybrook, McLean	C	1,200
● Scales Mound, Jo Dav's	NW	350
Schapville, Jo Daviess	NW	35
Schaumburg, Cook	NE	50
School, White	SE	75
● *Schurman*, Saint Clair	SW	×
Schutz Mills, Greene	W	30
Schwer, Iroquois	E	40
● Sciota, McDonough	W	300
● Sconce, Vermillion	E	×
● Scott Land, Edgar	E	350
Scott Mill, Brown	W	×
● Scottsburgh, McDonough	W	40
Scottville, Macoupin	SW	360
● Scovel, Livingston	C	×
Sears, Rock Island	NW	250
● Seaton, Mercer	NW	75
● Seatonville, Bureau	N	×
Sebastopol, Madison	SW	20
● Secor, Woodford	C	450
● Seehorn, Adams	W	10
Seester, Cook	NE	75
Sellers, Champaign	E	×
Sellinger, Saint Clair	SW	×
Selma, McLean	C	200
Seminary, Fayette	S	×
● Seneca, LaSalle	N	1,194
Sepo, Fulton	W	×
● Serena, LaSalle	N	150
● Seville, Fulton	W	30
● Seward, Winnebago	N	60
Sexson, Shelby	C	20
● Seymour, Champaign	E	200
● Shabbona, DeKalb	N	600
Shabbona Grove, DeKalb	N	150
● Shabbonier, Fayette	S	200
● Shaft Number Two, Bureau	N	×
● Shannon, Carroll	NW	600
Sharon, Henry	NW	×
● *Sharp's*, Christian	C	×
● Sharpsburgh, Christian	C	50
● Shattuc, Clinton	S	20
Shaumburg, Cook	NE	65
● Shaw, Lee	N	70
● *Shawnee Junc.*, Hamilton	S	×
● **Shawneetown**, Gall'tn	SE	2,000
● Sheffield, Bureau	N	990
● **Shelbyville**, Shelby	E	3,162
● Sheep Pens, Grundy	N	×
● Sheldon, Iroquois	E	1,086
Sheldon's Grove, Schuyler	W	35
● *Shepherd*, Pike	W	25
Sherburnville, Kankakee	E	40
● Sheridan, LaSalle	N	450
● *Sheridan Junc.*, LaSalle	N	×
● *Sherman*, Cook	NE	×
● Sherman, Sangamon	C	100
● *Sherman Park*, Madison	C	×
● Shermerville, Cook	NE	25
Shetlerville, Hardin	SE	100
Shiloh, Saint Clair	SW	200
Shiloh Centre, Champaign	E	45
Shiloh Hill, Randolph	SW	100
Shinkle, Shelby	C	×
● Shinn, Pike	W	10
● Shipman, Macoupin	C	600
● Shirland, Winnebago	N	100
● Shirley, McLean	SW	50
● *Shoal Siding*, M'gomery	C	×
● Shobonier, Fayette	S	200
● Sholl Siding, Peoria	C	×
● Shooting Park, Cook	NE	×
● Shop Creek, Montgomery	C	×
● Shops, DeWitt	C	×
Shreck Station, McLean	SW	25
● Shumway, Effingham	S	175
● Sibley, Ford	E	300
● Sidell, Vermillion	E	150
Siding, LaSalle	N	×
● Sidney, Champaign	E	800
Siegart, Edwards	SE	×
● Sigel, Shelby	C	400
Siloam, Brown	W	100
Silver Creek, Calhoun	W	20
Silverton, Jasper	SE	13
Simon, Cook	NE	25
Simpson, Johnson	S	40
● Sims, Wayne	SE	50
● Sinclair, Morgan	W	100
● Six Mile, Wayne	SE	100
● Skelton, Logan	C	19
● Smithborough, Bond	S	100
● Smithdale, Livingston	C	15
● Smithfield, Fulton	W	300
Smithshire, Warren	W	25
Smithton, St. Clair	SW	400
Smithville, Peoria	C	100
● *Smothers*, Franklin	S	×
● Smothersville, Franklin	S	132
Snicarte, Mason	NW	50
Snider, Vermillion	E	10
Snowflake, Franklin	S	×
● *Snyder*, Clark	E	×
● *Soldiers Home*, Adams	W	×
● Sollitt, Kankakee	E	40
Solomon, De Witt	C	20
Solon Mills, McHenry	SW	50
Somerset, Saline	S	25
● Somonauk, De Kalb	N	1,200
Sonora, Hancock	W	411
● Sorento, Bond	S	300
● *South Addison*, Du Page	NE	×
South America, Saline	S	45
● South Aurora, Kane	N	×
● South Chicago, Cook	NE	12,000
South Chicago Shops, Cook	NE	×
● South Chicago and Southern Junction, Cook	NE	×
South Division, Cook	NE	×
● South Elgin, Kane	N	500
● South Elmhurst, Cook	NE	×
● South Elmhurst, DuP'ge	NE	×
● South Englewood, Cook	NE	300
● South Evanston, Cook	NE	3,750
South Grove, De Kalb	N	×
South Henderson, Hend'n	W	82
South Holland, Cook	NE	500
South Hume, Whiteside	NW	×
● *South Junction*, St. Clair	SW	×
South Lynne, Cook	NE	260
South Mount Forest, Cook	NE	50
South Okawville, Washington	S	650
● *South Oak Park*, Cook	NE	×
● *South Park*, Cook	NE	×
Southport, Peoria	C	25
● *South Shore*, Cook	NE	×
Sparks, Clinton	S	65
Spark's Hill, Hardin	SE	130
● Sparland, Marshall	C	500
● Sparta, Randolph	SW	2,500
● Spaulding, Cook	NE	×
Spaulding, Sangamon	C	×
● Spencer, Will	NE	250
● Spring, Brown	W	65
Spring Bay, Woodford	C	285
● Spring Bluff, Lake	NE	10
● *Springer*, White	SE	×
● Springerton, White	SE	200
● **SPRINGFIELD**, S'ng'n	C	24,852
● Springfield Junction, S'ng.	C	×
Spring Garden, Jefferson	S	250
Spring Grove, McHenry	SW	75
Spring Hill, Whiteside	NW	125
Spring Station, Brown	W	30
Spring Valley, Adams	W	×
● Spring Valley, Bureau	N	3,500
● Springville, Union	S	100
● Staley, Champaign	E	75
● Stallings, Madison	C	32
● Stanford, McLean	SW	397
Stanton, Stephenson	NW	×
Star, Hancock	W	20
● Stark, Stark	C	100
● Starnes, Sangamon	C	×
● Staunton, Macoupin	C	2,750
State Line, Clark	E	×
Stavanger, La Salle	N	×
● *Steele*, Will	NE	×
● Steeleville, Randolph	SW	600
● Sterling, Whiteside	NW	5,822
● Stevens, Stephenson	NW	×
● Steward, Lee	N	300
● Stewardson, Shelby	C	700
● Stickney, Cook	NE	×
● Stillman Valley, Ogle	N	350
● Stillwell, Hancock	W	100
Stirrup Grove, Macoupin	C	32
● Stockton, Jo Daviess	NW	300
Stock's, Tazewell	C	32
● Stock Yards, Cook	NE	*
● Stoehrs, Tazewell	C	×
● Stokes, White	SE	10
● Stokes, Gallatin	SE	×
● Stone, Lee	N	65
Stone Church, Washington	S	25
● Stone Fort, Saline	S	700
Stone Avenue, Cook	NE	×
Stone Prairie, Adams	W	390
● Stone Quarry, St. Clair	SW	×
Stones Corners, McHenry	SW	×
● Stonington, Christian	C	800
Stookey, St. Clair	SW	650
● Stony Island, Cook	NE	130
● Stoy, Crawford	SE	×
● Strasburgh, Shelby	C	250
● Stratford, Ogle	N	×
● Stuart, Pike	W	×
● Strawn, Livingston	C	300
● Streator, La Salle	N	11,414
● Streator Junc., W'dford	C	×
Stringtown, Richland	SE	32
● Stronghurst, Henderson	W	875
● Strout, Pike	W	10
● Stubblefield, Bond	S	65
● Sublette, Lee	N	300
Suez, Mercer	NW	40
● Sugar Creek, Jackson	S	×
● Sugar Grove, Kane	N	150
● **Sullivan**, Moultrie	C	1,592
● Summerdale, Cook	NE	×
● Summerfield, St. Clair	S	654
Summer Hill, Pike	W	150
● *Summers*, McLean	SW	×
● Summerson, St. Clair	S	×
● Summit, Cook	NE	455
● Summit, Knox	W	195
● Summit, St. Clair	SW	×
● Summit, Will	NE	×
● Summit, Cass	NW	×
Summum, Fulton	W	250
● Sumner, Lawrence	NE	1,200
Sunipier, White	SE	×
Sunbeam, Mercer	NW	225
● Sunbeam, Livingston	C	32
Sunfield, Perry	S	×
● Sunny Hill, Henry	NW	25
● Sunset, Kane	N	32
Sunrise, La Salle	N	×
● *Surrey*, Warren	W	×
Sutter, Hancock	W	30
● Swan Creek, Warren	W	20
● Swanzo, Edgar	E	65
● Swanwick, Perry	S	100
Swedona, Mercer	NW	100
● Sweet Water, Menard	C	200
Swisher, De Witt	C	25
● *Switch*, Ford	E	×
● Swygert, Livingston	C	20
● **Sycamore**, De Kalb	N	2,918
Sylvan, Cass	W	×
● Sycamore Junction, De K	N	×
● Symerton, Will	NE	100
● Table Grove, Fulton	W	400
● Tallula, Menard	C	800
● Tamalco, Bond	S	400
Tamarack, Will	NE	20
● Tamaroa, Perry	S	600
● Tampico, Whiteside	NW	400
● *Tansey*, Sangamon	C	×
Tansill, Pope	S	45
Taylor, Ogle	N	20
Taylor Hill, Franklin	S	20
● Taylor Ridge, R'k Island	SW	25
● **Taylorville**, Christian	E	3,300
● Tedens, Du Page	NE	×
● Teheran, Mason	NW	25
Temple Hill, Pope	S	×
● Tennessee, McDonough	W	390
● Terra Cotta, McHenry	SW	25
Terra Haute, Henderson	W	250
● Teutopolis, Effingham	S	800
● Texas City, Saline	S	25
● Thackeray, Hamilton	S	75
Thackerey, Hamilton	S	×
● *Thatcher's Park*, Cook	NE	×
● Thawville, Iroquois	E	300
Thebes, Alexander	S	100
The Grove, Cook	NE	×
Thomas, Bureau	N	10
● Thomasborough, C'p'gn	NE	300
● Thomasville, Montg'm'ry	C	450
● Thompson, Franklin	S	500
● Thompsonville, Franklin	S	585
● Thomson, Carroll	NW	×
● Thornton, Cook	NE	700
● Thornton Junction, Cook	NE	×
Three Mile Prairie, Wash'n	S	30
Thurman, Hamilton	S	×
● Tice, Menard	C	30
● Tilden, Randolph	SW	75
Tile Factory Switch, Verm'n	E	×
● *Tillman*, Saint Clair	SW	×
● *Tilton*, Vermillion	E	×
● *Timbuctoo*, Carroll	NW	×
Time, Pike	NW	150
Timothy, Cumberland	E	15
Tioga, Hancock	W	300
● Tiskilwa, Bureau	N	1,000
Todd's Point, Shelby	C	75
● **Toledo**, Cumberland	E	800
● Tolono, Champaign	E	1,100
Toluca, Marshall	C	10
● Tomlinson, Champaign	E	10
● Tonica, La Salle	N	500
● Tonti, Marion	S	×
● Topeka, Mason	NW	200
● Toulon, Stark	C	946
● Towanda, McLean	SW	300
● Tower Hill, Shelby	C	511
● *Tracy*, Kankakee	E	250
● Tremont, Tazewell	C	437
● Trenton, Clinton	S	1,500
● Trilla, Coles	E	90
● Trimble, Crawford	SE	50
● Triumph, La Salle	N	50
● Trivola, Peoria	C	130
● *Trousdale*, Jo Daviess	NW	×
● Troutman, Macon	C	×
● Troy, Madison	SW	1,200
Troy, Will	NE	50
● Troy Grove, La Salle	N	300
● Trowbridge, Shelby	C	×
● Trumbull, White	SE	15
Truro, Knox	W	200
Truxton, Bureau	N	×
Tryon's Grove, McHenry	N	*
● Tucker, Kankakee	E	80
● Tucker, Ogle	N	×
Tullamore, Tazewell	C	130
● Tunnell Hill, Johnson	S	260
● Tunnell Siding, Jo. Da's	NW	×
● *Tunnell Switch*, Jersey	SW	×
● Turner, Du Page	NE	2,000
● *Turner Park*, Cook	NE	650
● Turpin, Macon	C	×
● **Tuscola**, Douglas	E	2,000
● Twin Grove, McLean	C	×
Udina, Kane	N	100
● Ulah, Henry	NW	50
● *Ulery*, Moultrie	C	×
● Ullin, Pulaski	S	250
● *Union*, Clark	E	×
● *Union*, Mason	C	×
● Union, McHenry	N	300
Union Centre, Cumberland	E	350
● Union Grove, Whiteside	NW	195
● Union Hill, Kankakee	E	30
Union Point, Union	S	×
Unionville, Massac	S	×
Unity, Alexander	S	40
● Upper Alton, Madison	SW	1,950
● Urbana, Champaign	E	3,800
● Ursa, Adams	W	125
Ustick, Whiteside	NW	50
Ulah, Warren	W	50
● Utica, La Salle	N	1,375
Utopia, Du Page	NE	50
● Valley City, Pike	W	50
Van Buren, De Kalb	N	32
Vancils Point, Macoupin	SW	×
● **Vandalia**, Fayette	S	2,375
Vandercook, Vermillion	E	500
● Van Orin, Bureau	N	100
● *Van Steinberg Siding*, F'd	E	×
● Varna, Marshall	C	500
● Velma, Christian	C	×
Venedy, Washington	S	200
● *Venedy Station*, Wash't'n	S	×
Veal, Effingham	S	30
● Venice, Madison	SW	1,200
● *Venice*, Saint Clair	SW	×
● Vera, Fayette	S	108
● Vergennes, Jackson	S	30
● Vermillion, Edgar	E	400
● Vermillion Grove, V'm'l'n	E	200
Vermillionville, La Salle	N	20
● Vermont, Fulton	W	1,200
● Vernon, Marion	S	200
Vernal, Vermillion	E	10
● Verona, Grundy	N	200
● Versailles, Brown	W	600
● Vevay Park, Cumberland	E	×
Victoria, Knox	W	400
● *Victoria*, Cass	W	×
● **Vienna**, Johnson	S	1,200
● Villa Grove, Douglas	E	100
● Villa Ridge, Pulaski	S	400
Villas, Crawford	SE	25
● Vineland, Union	S	×
● Viola, Mercer	NW	500
● Virden, Macoupin	SW	1,615
● **Virginia**, Cass	W	1,900
● Virginia Junction, Cass	W	×
Volo, Lake	NE	150
● Voorhies, Platt	C	50
● *Vulcan*, Monroe	SW	×
Wabash, Pike	W	×
Wabash, Wayne	NE	20
● *Wabash*, White	SE	×
● Waddam's Grove, St'h'n	NW	150
● *Wadham*, Stephenson	NW	×
● Wadsworth, Lake	NE	100
● Wady Petra, Stark	C	30
● Waggoner, Montgomery	C	65
Wagner's Landing, Jackson	S	×
Wakefield, Richland	SE	100
● *Walden*, Cook	NE	×
● *Waldheim Cemetery*, C'k	NE	×
● Waldron, Kankakee	E	400
Wales, Ogle	N	×
● Walker, Macon	C	40
● *Walker*, Will	NE	×
Walkerville, Greene	W	100
Wall, Jefferson	S	×
● Wallace, De Kalb	N	250
Walla Walla, Cumberland	E	×
Wallbaum, Henderson	W	100
Wallingford, Will	NE	60
● Walnut, Bureau	N	900
● Walnut Grove, M'Don'h	W	30
● Walnut Hill, Marion	S	50
● Walnut Junction, Bureau	N	×
● Walnut Prairie, Clark	E	55
Walpole, Hamilton	S	75
● Walshville, Montgomery	C	800
Waltersburgh, Pope	S	25
● Walton, Lee	N	300
Waltonborough, Gallatin	SE	8
● Wanda, Madison	SW	30
● *Wann Junction*, M'd'n	SW	30
● Wapella, De Witt	C	490
● Wards, Saint Clair	SW	×
● Ware, Union	S	×
● Warner, Henry	NW	25
● Warren, Jo Daviess	NW	1,615
● Warrensburgh, Macon	C	450
Warrenville, Du Page	NE	250
● Warrenum, Edgar	E	20
● *Warrenton*, Lake	NE	25
● Warrington, Edgar	E	65
● Warriners, Alexander	S	×
● Warsaw, Hancock	W	2,706
Wartburg, Monroe	SW	15
● *Warrenhurst*, Du Page	NE	×
● Wasco, Kane	N	20
● Washburn, Woodford	C	700
● Washington, Tazewell	C	1,890
● Washington Heights, C'k	NE	2,000
Washington Park, Cook	NE	×
● Wataga, Knox	W	542
● Watch Factory, Kane	N	×
● Waterloo, Monroe	SW	2,100
● Waterman, DeKalb	N	100
● Watertown, Rock Isl'd	NW	25
● *Water Works*, Sangamon	C	×
● **Watseka**, Iroquois	E	2,500
● Watson, Effingham	S	300
Wauconda, Lake	NE	301
● Waukegan, Lake	NE	6,500
● Wauponsee, Grundy	N	50
● Waverly, Morgan	W	1,500
Wayland, Schuyler	W	10
● Wayne, DuPage	NE	300
● Wayne City, Wayne	NE	600
● Waynesville, DeWitt	C	350
● *Webbs*, Jefferson	S	×
Webbs Hill, Franklin	S	25
Webster, Hancock	W	125
● Wedron, LaSalle	N	250
● Weedman, McLean	C	50
● *Wehlon*, Cook	NE	×
● Weldon, DeWitt	C	400
Welga, Randolph	SW	32
● Wellington, Iroquois	E	300
● *Wellington Junction*, Ir'q	E	×
● Welton, Effingham	S	30
Wein, Kankakee	E	50
Wempleton, Winnebago	N	10
● Wenona, Marshall	C	1,500
● *Wentworth*, Cook	NE	×
● Wesley, Tazewell	C	110
● *West Belleville*, St. Clair	SW	×
● West Brooklyn, Lee	N	250
● West Elgin, Kane	N	×
● West End, Saline	S	35
Western Saratoga, Union	S	40
● Western Springs, Cook	NE	400
● Westfield, Clark	E	700
● *West Genoa*, DeKalb	N	×
West Hallock, Peoria	C	15
● West Hinsdale, DuP'ge	NE	×
West Jersey, Stark	C	100
● West Liberty, Jasper	SE	300
● West McHenry, McHenry	N	1,197
● *West Newell*, Vermillion	E	25
● Weston, McLean	C	200
● West Point, Hancock	W	300
West Point, Lawrence	NE	×
● West Ridge, Douglas	E	25
● West Salem, Edwards	SE	600
● West Union, Clark	E	125
● Westville, Vermillion	E	45
● *Westville Crossing*, V'm'n	E	×
● West York, Crawford	SE	250
● Wetaug, Pulaski	S	50
Wethersfield, Henry	NW	400
● Welzel, Edgar	E	10
Wheatland, Alexander	S	50
● **Wheaton**, DuPage	NE	2 0 0
● *Wheaton*, Randolph	SW	×
● Wheeler, Jasper	SE	195
● Wheeling, Cook	NE	250
● Whitehall, Greene	W	2,000
Whitefield, Bureau	N	×
● White Heath, Piatt	C	100
White Oak, Montgomery	C	25
● *White Oak*, Saint Clair	SW	×
White Oak Point, Fayette	S	65
White Oak Springs, Brown	W	×
White Pigeon, Whiteside	NW	50
White Rock, Ogle	N	100
● White's, White	SE	×
White Willow, Kendall	N	×
● Wilburn, Marshall	C	25
● Wilderman, St. Clair	SW	×
● Wildwood, Cook	NE	32
● Willards, Cook	NE	×
Willard, Alexander	S	×
● Willey, Christian	C	30
● Williamsburgh, Moultrie	C	80
● Williamsfield, Knox	W	100
● Williamsville, Sangamon	C	500
Willow, Jo Daviess	NW	60
● Willow Hill, Jasper	SE	500
● Willow Springs, Cook	NE	100
● Wilmette, Cook	NE	600
● Wilmington, Will	NE	2,000
● Wilson, Livingston	C	15
● Wilsman, LaSalle	N	×
Wilsonburgh, Richland	SE	65
● Wilson's Switch, R'n'd'h	SW	×
Wilton Centre, Will	NE	200
● **Winchester**, Scott	W	2,000
● Windsor, Shelby	C	1,008
● *Windsor Park*, Cook	NE	×
Wine Hill, Randolph	SW	30
● Winfield, DuPage	NE	250
● Wing, Livingston	C	65
● Winnebago, Winnebago	N	600
● Winnetka, Cook	NE	1,000
● *Winslow*, Cumberland	E	×
● Winslow, Stephenson	NW	200
Winters, Jo Daviess	NW	20
● Witt, Montgomery	C	50
Winterroud, Effingham	S	75
Woburn, Bond	S	100
● Wolcott, Peoria	C	50
Wolf Creek, Williamson	S	25
● Wolf Lake, Union	S	×
● Wolfs, Kendall	N	×
Wolrab Mills, Hardin	SE	50
● Womac, Macoupin	SW	×
● Woodbine, Jo Daviess	NW	10
Woodburn, Macoupin	SW	200
● *Woodbury*, Cumberland	E	×
● Woodford, Woodford	C	600
● Woodhull, Henry	NW	700
● Woodland, Iroquois	E	200
● Woodlawn, Jefferson	S	300
● Woodlawn Park, Cook	NE	520
● *Woods*, Madison	SW	×
● Woodside, Sangamon	C	50
● Woodson, Morgan	W	50
● **Woodstock**, McHenry	N	1,700
● Woodville, Adams	W	30
Woodworth, Iroquois	E	40
Woody, Greene	W	65
● *Wood Yard*, Edgar	E	×
Wool, Pope	S	80
● Woosung, Ogle	N	200
● Worden, Madison	SW	400
● *Worrenton*, Lake	NE	×
● Worth, Cook	NE	275
Wrayville, Rock Island	NW	10
● *Wright*, Coles	E	×
● *Wrights*, Greene	W	×
Wrights Grove, Cook	NE	×
● Wrightsville, Greene	W	200
● Wyanet, Bureau	N	680
● *Wyckles*, Macon	C	×
Wynoose, Wayne	NE	12
● Wyoming, Stark	C	1,400
● Xenia, Clay	S	900
● Yale, Jasper	SE	200
Yankee Hollow, JoDav's	NW	32
Yankeetown, Woodford	C	×
Yantisville, Shelby	C	200
● Yates City, Knox	W	709
Yates Landing, Pulaski	S	×
Yellow Creek, Steph'son	NW	75

* Population included in Chicago.

17

TOWNS. COUNTIES.	INDEX.	POP.
Yock, Saint Clair	SW	×
York, Clark	E	400
Yorktown, Bureau	N	200
●Yorkville, Kendall	N	1,500
Youngblood, Morgan	W	×
●Youngsdale, Kane	N	×
●Youngstown, Warren	W	60
Yulon, McLean	C	×
●Zanesville, Montgomery	C	×
●Zarleys, Will	NE	×
Zenobia, Sangamon	C	25
Zif, Wayne	SE	15
Zion, Carroll	NW	×
●Zulu, Warren	W	×
Zurna, Rock Island	NW	×

INDIANA.

COUNTIES.	INDEX.	POP.
Adams	NE	20,168
Allen	NE	66,610
Bartholomew	S	23,845
Benton	W	11,898
Blackford	E	10,451
Boone	C	26,555
Brown	S	10,263
Carroll	C	20,005
Cass	N	31,112
Clark	S	30,239
Clay	W	30,497
Clinton	C	27,466
Crawford	S	13,930
Daviess	SW	26,192
Dearborn	SE	23,364
Decatur	SE	19,196
DeKalb	NE	24,281
Delaware	E	30,124
Dubois	SW	20,207
Elkhart	N	39,205
Fayette	E	12,612
Floyd	S	29,405
Fountain	W	19,514
Franklin	E	18,347
Fulton	N	16,695
Gibson	SW	24,851
Grant	C	31,172
Greene	SW	24,358
Hamilton	C	26,095
Hancock	C	17,769
Harrison	S	20,709
Hendricks	C	21,483
Henry	E	24,316
Howard	C	26,097
Huntington	NE	27,631
Jackson	S	24,046
Jasper	NW	11,177
Jay	E	23,476
Jefferson	SE	24,430
Jennings	SE	14,621
Johnson	C	19,462
Knox	SW	28,007
Kosciusko	N	28,590
Lagrange	NE	15,601
Lake	NW	23,849
LaPorte	NW	34,345
Lawrence	S	19,753
Madison	C	36,472
Marion	C	141,153
Marshall	N	23,806
Martin	SW	13,954
Miami	N	25,522
Monroe	S	17,594
Montgomery	W	28,024
Morgan	C	18,614
Newton	NW	8,789
Noble	NE	23,318
Ohio	SE	4,955
Orange	S	14,617
Owen	W	15,038
Parke	W	20,287
Perry	S	18,188
Pike	SW	18,528
Porter	NW	18,008
Posey	SW	21,496
Pulaski	NW	11,212
Putnam	W	22,327
Randolph	E	28,039
Ripley	SE	19,338
Rush	E	18,527
St. Joseph	N	42,404
Scott	S	7,863
Shelby	C	25,428
Spencer	SW	21,931
Starke	NW	7,332
Steuben	NE	14,462
Sullivan	SW	21,718
Switzerland	SE	12,563
Tippecanoe	W	35,116
Tipton	C	18,108
Union	E	6,979
Vanderburgh	SW	59,721
Vermillion	W	13,135
Vigo	W	50,191
Wabash	N	27,119
Warren	W	10,931
Warrick	SW	21,148
Washington	S	18,570
Wayne	E	37,573
Wells	NE	21,499
White	NW	15,660
Whitley	NE	17,756
Total		2,189,030

TOWNS. COUNTIES.	INDEX.	POP.
Aaron, Switzerland	SE	25
●Abby Dell, Crawford	S	400
Abington, Wayne	E	200
●Aboite, Allen	NE	50
●Abydel, Orange	S	×
●Academy, Allen	NE	100
●Acme, Jackson	S	×
●Acton, Marion	C	500
●Adams, Allen	NE	×
●Adams, Decatur	SE	400
●Adamsborough, Cass	N	250
Adel, Owen	W	×
Advance, Boone	C	100
Adyeville, Perry	S	150
●Ainsworth, Lake	NW	20
●Air Line Junc, Hamilton	C	×
●Akron, Fulton	N	700
Alamo, Montgomery	W	250
Alaska, Owen	W	200
●Albany, Delaware	E	800
●Albion, Noble	NE	1,300
●Alert, Decatur	SE	112
●Alexandria, Madison	C	960
Alfonte, Madison	C	70
Alfordsville, Daviess	SW	200
Algiers, Pike	SW	100
●Alida, LaPorte	NW	65
●Aldine, Starke	NW	25
Allen's Creek, Monroe	S	82
●Allensville, Randolph	E	×
Allensville, Switzerland	SE	68
Allisonville, Marion	C	100
Alma, Whitley	NE	×
Alpha, Scott	S	48
●Alpine, Fayette	E	80
Alquina, Fayette	E	100
Alto, Howard	C	300
●Altoga, Dubois	SW	200
Alton, Crawford	S	400
Alvon, DeKalb	NE	100
●Altoner, Cass	N	×
Alum Cave, Sullivan	SW	×
Alvarado, Steuben	NE	300
●Ambia, Benton	W	580
●Amboy, Miami	N	400
Americus, Tippecanoe	W	50
●Amity, Johnson	C	100
●Amo, Hendricks	C	800
Ample, Jay	E	15
●Anderson, Madison	C	10,759
●Anderson Crossing, M'd's'n	C	×
Andersonville, Franklin	E	400
●Andrews, Huntington	NE	1,500
●Andrews Yard, H't'ngt'n	NE	×
Angleton, Kosciusko	N	10
●Angola, Steuben	NE	1,600
Annapolis, Parke	W	470
●Anoka, Cass	N	100
●Anoka Junction, Cass	N	×
Anthony, Delaware	E	10
Antioch, Jay	E	×
Antiville, Jay	E	×
Antrim, Marion	C	×
Apalona, Perry	S	×
Arba, Randolph	E	150
●Arcadia, Hamilton	C	800
Arcana, Grant	C	65
●Arcola, Allen	NE	250
●Argos, Marshall	N	1,105
●Ari, Allen	NE	130
●Arlington, Rush	E	500
Armiesburgh, Parke	W	100
●Armstrong, Lawrence	S	×
●Armstrong, Vand'rb'rgh	SW	20
Army, Owen	W	130
●Arnolds, Whitley	NE	×
Aroma, Hamilton	C	115
Art, Clay	W	57
Arthur, Pike	SW	400
Artic, DeKalb	NE	10
●Ashboro, Clay	W	200
●Ashby's, Montgomery	W	×
●Ashersville, Clay	W	100
●Ash Grove, Tippecanoe	W	×
●Ashland, Henry	E	100
Ashton, Ripley	SE	×
●Atherton, Vigo	W	50
●Atkinson, Benton	W	50
Atkinsonville, Owen	W	75
●Atlanta, Hamilton	C	500
●Attica, Fountain	W	2,819
●Atwood, Kosciusko	N	250
●Auburn, DeKalb	NE	2,427
●Auburn Junc., DeKalb	NE	150
●Augusta, Marion	C	300
Augusta, Pike	SW	250
●Aurora, Dearborn	SE	3,928
●Austin, Scott	S	400
Aventon, Dearborn	SE	×
●Avery, Clinton	C	25
●Avilla, Noble	NE	577
●Avoca, Lawrence	S	100
●Avon, Hendricks	C	100
Aydelott, Benton	W	20
●Aylesworth, Fountain	W	25
●Aylesworth, Porter	NW	×
●Ayrshire, Pike	SW	×
●Azalia, Bartholomew	S	100
●B, Tippecanoe	W	×
●Babcock, Porter	NW	25
Badger, White	NW	15
Batleytown, Porter	NW	×
●Bainbridge, Putnam	W	450
Baker's Corner, Hamilton	C	60
Balbec, Jay	E	100
Baldwin, Allen	NE	×
●Ball's, Tippecanoe	W	×
Ballstown, Ripley	SE	65
Banquo, Huntington	NE	75
Banta, Johnson	C	25
Bar, Vanderburgh	SW	×
Barber's Mills, Wells	NE	100
Barbersville, Jefferson	SE	237
Bargersville, Johnson	C	100
●Barnard, Putnam	W	75
Barnes, Jennings	SE	32
●Barrett, Posey	SW	×
Bartle, Washington	S	×
Bartlettsville, Lawrence	S	×
Bartonia, Randolph	E	50
Bascom, Ohio	SE	50
Bassett, Howard	C	×
Bat Rum, Sullivan	SW	×
●Batesville, Ripley	SE	1,500
Bath, Franklin	E	65
●Battle Ground, Tip'c'noe	W	450
Bean Blossom, Brown	S	227
Bear Branch, Ohio	SE	100
Beard, Clinton	C	35
●Beaty's, La Porte	NW	×
Beaver City, Newton	NW	×
Beaver Dam, Kosciusko	N	50
Beaver Timber, Newton	NW	195
●Beck, Gibson	SW	×
Beck's Grove, Brown	S	35
Beck's Mills, Washington	S	10
●Bedford, Lawrence	S	3,373
●Bedford Junction, Law'nce	S	×
Beecamp, Jefferson	SE	100
●Beech Grove, Marion	C	×
Beechy Mire, Union	E	10
●Beeson, Wayne	E	75
●Beeville, Tippecanoe	W	25
Beulen, Wabash	N	100
●Belknap, Vanderburgh	SW	×
Bell Union, Putnam	W	100
Belleview, Jefferson	SE	50
●Belleview, St. Joseph	N	×
Belleville, Hendricks	C	300
Bellmore, Parke	W	400
Belmont, Brown	S	25
●Belt Crossing, Marion	C	×
●Belt Road, Marion	C	×
●Belt Track, Grant	C	×
●Belt Yard, Vanderb'gh	SW	×
●Ben Davis, Marion	C	100
Bengal, Shelby	C	30
Benham, Ripley	SE	45
Benjamin, Vermillion	W	200
●Bennetts, Miami	N	×
●Bennett's Crossing, Rush	E	×
●Bennett's Switch, Miami	N	150
●Bennettsville, Clark	S	100
Benuington, Switzerland	SE	100
Bentley, Fayette	E	50
Benton, Elkhart	N	250
Benton Lake	NW	×
●Bentonville, Fayette	E	175
Benville, Jennings	SE	25
Benwood, Clay	W	100
Benz, Crawford	S	×
●Berkley, Boone	C	×
●Berlinton, Marshall	N	50
●Berne, Adams	NE	500
●Bethany Park, Morgan	C	×
Bethel, Wayne	E	124
Bethlehem, Clark	S	100
●Bicknell, Knox	SW	400
Big Creek, Jefferson	SE	×
Bigfoot, Fulton	N	10
Big Indian, Cass	N	25
Big Spring, Boone	C	100
Billingsville, Union	E	100
●Bingen, Adams	NE	×
●Bippus, Huntington	NE	300
●Birdseye, Dubois	SW	500
●Birmingham, Miami	N	75
●Blackburn Station, Pike	SW	×
Black Creek, Harrison	S	×
Blackford, Jasper	NW	30
●Black Oak, Daviess	SW	65
●Blaine, Jay	E	75
Blairsville, Posey	SW	110
Blanche, Monroe	S	×
●Blocher, Scott	S	125
●Blodgett, Elkhart	N	×
●Bloomfield, Greene	S	1,200
●Bloomingdale, Parke	W	500
Blooming Grove, Frank'lin	E	99
Bloomingport, Randolph	E	150
Bloomingsburgh, Fulton	N	120
●Bloomington, Monroe	S	1,400
Blossom, Monroe	S	×
Blountsville, Henry	E	200
Blue, Ohio	SE	57
Blue Creek, Franklin	E	30
Blue Grass, Fulton	N	300
Blue Lick, Clark	S	43
Blue Ridge, Shelby	C	135
Blue River, Washington	S	200
Bluff Creek, Johnson	C	600
Bluff Mills, Montgomery	W	×
Bluff Point, Jay	E	150
●Bluffton, Wells	NE	3,586
Bly, Wells	NE	×
●Bobo, Adams	NE	50
●Boehmer, Huntington	NE	20
●Boggstown, Shelby	C	200
●Bolivar, Wabash	N	15
Bono, Lawrence	S	90
●Boone Grove, Porter	NW	125
●Boonville, Warrick	SW	2,000
●Bossert, Lawrence	S	195
●Boston, Crawford	S	×
Boston, Wayne	E	170
●Boswell, Benton	W	500
Boundary, Jay	E	200
●Bourbon, Marshall	N	1,500
Bovine, Gibson	SW	×
●Bowers, Montgomery	W	65
Bowling Green, Clay	W	476
Bowman, Pike	SW	10
Boxley, Hamilton	C	200
●Boylestown, Clinton	C	200
Bracken, Huntington	NE	100
Bradford, Harrison	S	200
Bradley's, Spencer	SW	×
●Brady, Shelby	C	20
Bragg, Randolph	E	25
Bramble, Martin	SW	10
●Branch's, Johnson	C	×
Branchville, Perry	S	25
●Brandon, Rush	E	×
●Braxtons, Orange	S	×
Brayton, Hendricks	C	×
●Brazil, Clay	W	5,902
Breckenridge, Harrison	S	20
●Bremen, Marshall	N	1,600
●Bretzville, Dubois	SW	65
●Brewersville, Jennings	SE	150
Brey, Morgan	C	×
●Briant, Jay	E	600
●Brice, Jay	E	10
Brick Chapel, Putnam	W	75
●Bridgeport, Clark	S	97
Bridgeport, Harrison	S	×
●Bridgeport, Marion	C	204
Bridgeton, Parke	W	200
Bright, Dearborn	SE	100
Brighton, Lagrange	NE	500
●Brightwood, Marion	C	1,800
●Brimfield, Noble	NE	254
Brinckley, Randolph	E	25
●Bringhurst, Carroll	C	340
●Bristol, Elkhart	N	625
Bristow, Perry	S	50
●Broad Ripple, Marion	C	100
Bromer, Orange	S	×
●Brompton, Hamilton	C	×
●Brook, Newton	NW	100
Brookfield, Shelby	C	350
●Brooklyn, Morgan	C	545
Brooksburgh, Jefferson	SE	200
●Brookston, White	NW	600
●Brookville, Franklin	E	2,240
●Broom Hill, Clark	S	65
●Brownsburgh, Hendricks	C	643
Brown's Corner, Hunt'gt'n	NE	60
●Brownstown, Jackson	S	1,500
●Brown's Valley, Montg'y	W	114
●Brownsville, Union	E	350
●Bruce's Lake, Fulton	N	25
●Bruceville, Knox	SW	350
●Bruins, Parke	W	×
Brunswick, Lake	NW	75
Brushy Prairie, Lagrange	NE	50
●Bryant, Jay	E	500
Bryantsburgh, Jefferson	SE	129
Bryant's Creek, Monroe	S	200
Bryantville, Lawrence	S	60
Buck, Switzerland	SE	×
●Buck Creek, Greene	SW	×
Buck Creek, Tippecanoe	W	250
●Buckeye, Huntington	NE	50
●Buckskin, Gibson	SW	×
Bud, Johnson	C	×
Buena Vista, Monroe	S	50
Buffalo, White	NW	15
●Buffaloville, Spencer	SW	150
Bufkin, Posey	SW	×
●Bunker Hill, Miami	N	800
Burchard, Sullivan	SW	32
●Burdick, Porter	NW	50
●Burket, Kosciusko	N	300
Burlington, Carroll	C	500
●Burnett, Vigo	W	50
●Burnett's Creek, White	NW	475
●Burnettsville, White	NW	350
●Burney, Decatur	SE	50
Burns, Elkhart	N	×
●Burns City, Martin	SW	50
Burnside, Clinton	C	100
●Burnsville, Bartholomew	S	75
●Burr Oak, Marshall	N	100
●Burrows, Carroll	C	150
●Burton, Lawrence	S	×
●Burton, Tippecanoe	W	83
●Bushrod, Greene	SW	×
●Busseron, Knox	SW	×
●Butler, De Kalb	NE	2,519
Butler Switch, Jennings	SE	10
●Butlerville, Jennings	SE	250
Bynum, Shelby	C	×
Byrneville, Harrison	S	15
Byron, Parke	W	×
●Caborn's, Posey	SW	50
Cadiz, Henry	E	300
Calcium, Bartholomew	S	×
Cale, Martin	SW	15
●Calumet, Lake	NW	×
Calvertville, Greene	SW	10
●Cambria, Clinton	C	×
●Cambridge City, Wayne	E	1,800
Camby, Marion	C	50
●Camden, Carroll	C	550
●Cammack, Delaware	E	50
●Campbells, Orange	S	×
●Campbellsburgh, Wash'n	S	560
Cana, Jennings	SE	15
Canaan, Jefferson	SE	100
Canal, Warrick	SW	150
●Cannelburgh, Daviess	SW	150
●Cannelton, Perry	S	2,002
Canton, Washington	S	200
Cape Sandy, Crawford	S	10
●Carbon, Clay	W	600
Carbondale, Warren	W	60
●Cardonia, Clay	W	200
●Carlisle, Sullivan	SW	680
●Carlos City, Randolph	E	100
●Carmel, Hamilton	C	550
Carp, Owen	W	20
●Carpentersville, Putnam	W	500
Carroll, Carroll	C	75
●Carroll's Craig, Allen	NE	×
●Carrollton, Hancock	C	800
●Car's Tank, White	NW	×
●Carter's, Marion	C	×
●Cartersburgh, Hendricks	C	300
●Carthage, Rush	E	500
Caton, Boone	C	50
●Cass, Cass	N	×
●Cass, Sullivan	SW	300
●Cassels, Lake	NW	×
●Cassville, Howard	C	75
Castle, Randolph	E	25
●Castleton, Marion	C	100
Cataract, Owen	W	150
●Cates, Fountain	W	71
●Catlin, Parke	W	200
●Cayuga, Vermillion	W	400
●Cedar Beach, Kosciusko	N	25
●Cedar Creek, De Kalb	NE	55
●Cedar Creek, Franklin	E	×
●Cedar Grove, Franklin	E	300
●Cedar Lake, Lake	NW	150
Cedarville, Allen	NE	100
Cedarwood, Harrison	S	32
Celestine, Dubois	SW	120
Celina, Perry	S	30
●Cement Mills, Clark	S	×
●Cementville, Clark	S	300
●Centreville Pike, Wayne	E	×
Central, Harrison	S	×
Central Barren, Harrison	S	×
●Centre, Howard	C	250
Centre Point, Clay	W	500
Centre Square, Switzerl'd	SE	70
●Centreton, Morgan	C	800
Centre Valley, Hendricks	C	60
●Centreville, Wayne	E	900
Cerro Gordo, Randolph	E	50
●Ceylon, Adams	NE	200
●Chalmers, White	NW	300
Chamberlain, Allen	NE	10
Chambersburg, Orange	S	110
Chamness, Henry	E	×
Champion, Jennings	SE	150
●Chandler, Warrick	SW	65
●Charlestown, Clark	S	860
●Charlottesville, Hancock	C	400
Charm, Elkhart	N	×
●Chase, Benton	W	50
Cheadle, Clinton	C	×
Chelsea, Jefferson	SE	30
●Cherry Grove, M'tgomery	W	×
Chester, Wayne	E	150
●Chesterfield, Madison	C	150
●Chesterton, Porter	NW	800
Chesterville, Dearborn	SE	100
Chestnut Hill, Washington	S	25
●Chestnut Ridge, Jackson	S	100
Chetwynd, Morgan	C	×
●Chili, Miami	N	500
China, Jefferson	SE	25
●Chrisney, Spencer	SW	500
Christiansburgh, Brown	S	×
●Christman's, Porter	NW	×
●Churubusco, Whitley	NE	1,000
●Cicero, Hamilton	C	615
Cincinnati, Greene	SW	75
●Cincinnati, Richmond and Chicago Junction, Wayne	E	×
●Circleville, Clinton	C	×
●Clanricarde, LaPorte	NW	×
Clare, Hamilton	C	10
●Clark, Pike	SW	×
●Clarke, Randolph	E	×
●Clarke Station, Lake	NW	100
●Clark's, Daviess	SW	×
Clarksburgh, Decatur	SE	500
●Clark's Hill, Tippecanoe	W	450
Clarksville, Hamilton	C	200
●Clay City, Clay	W	1,013
●Claypool, Kosciusko	N	500
●Claysville, Huntington	NE	×
Claysville, Washington	S	10
●Clay Switch, Clay	W	×
●Clayton, Hendricks	C	500
●Clear Creek, Huntington	NE	×
●Clear Creek, Monroe	S	50
Clear Lake, Steuben	NE	50
Clear Springs, Jackson	S	300
Cleona, Brown	S	25
●Clermont, Marion	C	300
●Cleveland, Hancock	C	130
●Clifford, Bartholomew	S	250
Clifton, Union	E	100
Clifty, Decatur	SE	300
●Clinton, Vermillion	W	1,358
Clinton Falls, Putnam	W	97
Clough, Lake	NW	50
●Claverdale, Putnam	W	436
●Cloverland, Clay	W	50
Clunette, Kosciusko	N	100
Clyde, Owen	W	×
●Clymers, Cass	N	100
●Coal Bluff, Vigo	W	300
●Coal City, Owen	W	150
Coal Creek, Fountain	W	100
●Coatesville, Hendricks	C	600
●Coburgh, Porter	NW	50
●Cochran, Dearborn	SE	1,000
●Coesse, Whitley	NE	210
Coffee, Clay	W	70
●Cobasset, Hamilton	C	×
●Colburn, Tippecanoe	W	300
Cold Spring, Dearborn	SE	50
●Colfax, Clinton	C	750
●Collamer, Whitley	NE	150
●Collett, Jay	E	150
Collingwood, Allen	NE	25
Collins, Whitley	NE	100
Coloma, Parke	W	200
Coller Corner, Franklin	E	50
Columbia, Fayette	E	×
●Columbia City, W'ty	NE	3,027
●Columbus, Bartholom'w	S	6,705
Combs, Clinton	C	×
●Commiskey, Jennings	SE	42
●Como, Jay	E	75
Concord, DeKalb	NE	50
Concord, Tippecanoe	W	60
●Connersville, Fayette	E	4,537
Conroe, Tippecanoe	W	65
Convenience, Harrison	S	15
●Converse, Miami	N	×
●Cooleys, Franklin	E	×
Cope, Morgan	C	40
Corkwell, Jay	E	×
Corner, Sullivan	SW	×
●Cornbrook, Bartholomew	S	×
Cornettsville, Daviess	SW	10
Correct, Ripley	SE	45
●Cortland, Jackson	S	200
●Corunna, DeKalb	NE	350
●Corwin, Tippecanoe	W	200
●Cory, Clay	W	250
●Corydon, Harrison	S	1,000
●Corydon Junction, Har'on	S	×
Cottage Grove, Union	E	200
County Line, Lagrange	NE	×
●County Line, Vigo	W	×
●Courter, Miami	N	30
●Covington, Fountain	W	2,200
●Cowan, Delaware	E	175
Cuxs Mills, Wayne	E	50
●Coxton, Lawrence	S	×
●Coxville, Parke	W	×
Craig, Switzerland	SE	×
●Craigville, Wells	NE	90
●Crandall, Harrison	S	80
●Crawfordsville, M'ry	W	6,036
●Crawfordsville Junc., M'y	W	×
Cresco, Whitley	NE	10
●Creston, Lake	NW	200
Creswell, Jefferson	SE	×
●Crete, Randolph	E	25
●Crisman, Porter	NW	25
Crisp's Cross Roads, Harri'n	S	10
Crittenden, Cass	N	×
●Cromwell, Noble	NE	400
Crooked Creek, Steuben	NE	150
●Crossley, Madison	C	×
Cross Plains, Ripley	SE	150
Cross Roads, Delaware	E	20
●Crothersville, Jackson	S	650
●Crown Point, Lake	NW	2,000
Crozier, Dearborn	SE	×
●Crum's Point, St. Joseph	N	130
●Crumstown, St. Joseph	N	100
Crystal, Dubois	SW	×
Cuba, Owen	W	75
●Culver, Tippecanoe	W	25
Cumback, Daviess	SW	65
●Cumberland, Marion	C	300
●Curryville, Wells	NE	120
●Curtisville, Tipton	C	145
Curveton, Cass	N	100
Custer, De Kalb	NE	25
Cutler, Carroll	C	125
●Cyclone, Clinton	C	40
●Cynthiana, Posey	SW	300
●Cypress, Vanderburgh	SW	400
●Cypress, Knox	SW	×
●Daggett, Owen	W	×
●Dale, Spencer	SW	600
●Daleville, Delaware	E	260
Dalton, Wayne	E	100
●Dana, Vermillion	W	500
●Danville, Hendricks	C	1,800
Darcy, Carroll	C	97
●Dark Hollow, Lawrence	S	×
●Darlington, Montgomery	W	800
Darwin, Carroll	C	10
●Darwin, Putnam	W	×
●Davis, La Porte	NW	×
Davis, Starke	NW	30
●Dawkins, Allen	NE	67
●Dawson, Warrick	SW	×
●Dayton, Tippecanoe	W	500
Deacon, Cass	N	10
●Deal, Lawrence	S	×
●Decatur, Adams	NE	3,595
●Decker, Knox	SW	125
●Deeds, Miami	N	×
●Deedsville, Miami	N	125
Deep River, Lake	NW	195
Deer Creek, Carroll	C	300
Deerfield, Randolph	E	100
●Deerfield Station, Rand'ph	E	195
●De Forest, Warrick	SW	82
Oego, Cass	N	×
●De Gonia, Warrick	SW	77
●De Gonia Spr'gs, War'k	SW	20
●De Kalb, DeKalb	NE	60
Delaney's Creek, Wash'ton	S	65
Delaware, Ripley	SE	165
●De Long, Fulton	N	×
●Delphi, Carroll	C	2,000
Delta, Parke	W	×
Deming, Hamilton	C	125
●De Motte, Jasper	NW	175
●Denham, Pulaski	NW	40
Denmark, Owen	W	20
●Denver, Miami	N	650
●De Pauw, Harrison	S	100
●Deputy, Jefferson	SE	215
Derby, Perry	S	200
Dern, White	NW	×
Desolation, Fulton	N	×
●De Soto, Delaware	E	78
Dexter, Perry	S	130
Dice, Newton	NW	×
●Dickason, Vermillion	W	×
Dickeyville, Warrick	SW	15
Dinuaville, Grant	C	×
Dillman, Wells	NE	25
●Dillsborough, Dearborn	SE	490
●Disko, Wabash	N	200
Oilney, Warrick	SW	35
●Dixon, Greene	SW	67
●Dock Siding, Lake	NW	×
Dogwood, Harrison	S	×
Dolan, Monroe	S	×
Domestic, Wells	NE	20
●Donaldson, Marshall	N	50
Don Juan, Perry	S	98
Doolittle's Mills, Perry	S	48
Door Village, La Porte	NW	75
Dora, Wabash	N	100
●Douglass, Gibson	SW	×
Dover, Dearborn	SE	150
Dover Hill, Martin	SW	125
●Dow, Cass	N	×
Downeyville, Decatur	SE	45
Drake, Grant	C	×
Draper, Miami	N	65
●Dresden, Greene	SW	100
Drewersburgh, Franklin	E	28
●Dublin, Wayne	E	1,200
Dubois, Dubois	SW	100
Dudley, Monroe	S	65
Dudleytown, Jackson	S	200
●Duff, Dubois	SW	45
●Dugger, Sullivan	SW	600
●Dukes, Allen	NE	×
Dumont, Marion	C	×
●Dundee, Madison	C	125
●Dune Park, Lake	NW	×
●Dunfee, Whitley	NE	49
●Dunkirk, Jay	E	1,007
●Dunlap's, Elkhart	N	10
Dunlapsville, Union	E	180
Dunnington, Benton	W	×
●Dunn's, Jasper	NW	×
●Dunreith, Henry	E	400
●Dunville, Jasper	NW	×
●Dupont, Jefferson	SE	200
●Durbin, Hamilton	C	×
●Durham, La Porte	NW	65
●Dyer, Lake	NW	600
Eagle, Sullivan	SW	×
●Eagle Lake, Kosciusco	N	25
●Eagles, Clay	W	×
●Eaglesfield, Clay	W	25
●Egletown, Hamilton	C	250
●Eames, Warrick	SW	×
●Earle, Vanderburgh	SW	40
●Earl Park, Benton	W	600
●East Chicago, Lake	NW	200
East Enterprise, Swit'ud	SE	45
●East Fowler, Benton	W	×
●East Germant'n, Wayne	E	338
●Easton, Benton	W	×
East Pleasanton, Kosciusko	N	×
●East Yard, Allen	NE	×
●Eaton, Delaware	E	400
Eby, Warrick	SW	65
Eck, Marion	C	×
Eckerty, Crawford	S	325
●Eclipse, Jackson	S	×
Economy, Wayne	E	245
Eden, Hancock	C	100
●Edgemoor, Lake	NW	×
Edgerton, Allen	NE	×
●Edinburgh, Johnson	C	2,243
Edna Mills, Clinton	C	55
●Edwards, Vigo	W	50
●Edwardsport, Knox	SW	750
●Edwardsville, Floyd	S	100
Eel River, Allen	NE	×
●Eel River, Clay	W	130
Ege, Noble	NE	10
Egg Harbor, Gibson	SW	×
Egypt, Carroll	C	100
●Ehrlich, Clay	W	×
●Ehrman, Sullivan	SW	×
Ekin, Tipton	C	100
●Elberfeld, Warrick	SW	250
El Dorado, Hamilton	C	50
Elizabeth, Harrison	S	400
●Elizabethtown, Bart'lm'w	S	350
Elizaville, Boone	C	100
●Elkhart, Elkhart	N	11,370
Elkinsville, Brown	S	×
●Ellettsville, Monroe	S	850
●Elliott, Vanderburgh	SW	×
Ellis, Steuben	NE	×
●Elliston, Greene	SW	×
●Ellsworth, Dubois	SW	50
●Ellsworth, Vigo	W	×
Elmdale, Montgomery	W	30
●Elnora, Daviess	SW	850
Elrod, Ripley	SE	100
Elston, Tippecanoe	W	57
●Elwood, Madison	C	2,300
Emdel, Tippecanoe	W	×
Eminence, Morgan	C	225
●Emison, Knox	SW	75
Emma, Lagrange	NE	65
Emmettsville, Randolph	E	30
●English, Crawford	S	400
●English Lake, Starke	NW	100
Enochsburgh, Franklin	E	85
Enterprise, Spencer	SW	50
Epsom, Daviess	SW	44
Erie, Lawrence	S	33
●Erie, Miami	N	32
●Erskine, Vanderburgh	SW	×
Ervin, Howard	C	50
●Erwin, Posey	SW	10
●Etna Green, Kosciusko	N	500
Eugene, Vermillion	W	400
Euphemia, Hendricks	C	×
●Eureka, Clay	W	×
Eureka, Spencer	SW	125
Evans Landing, Harrison	S	12
●Evanston, Spencer	SW	×
●Evansville, V'nd'rb'g	SW	50,674
Everton, Fayette	E	200
Ewing, Jackson	S	300
●Ewington, Decatur	SE	200
Exchange, Morgan	C	78
Fairbanks, Sullivan	SW	100
●Fairchilds, Greene	SW	×
Fairfax, Monroe	S	31
Fairfield, Franklin	E	500
●Fairfield, Howard	C	150
Fairfield Centre, De Kalb	NE	60
●Fair Ground, Tippecanoe	W	×
●Fair Grounds, V'nd'rb'g	SW	×
●Fairland, Shelby	C	500
●Fairmount, Grant	C	1,467
●Fair Oaks, Jasper	NW	150
●Fairplay, Vanderburgh	SW	50
●Fairview, Marion	C	×
Fairview, Randolph	E	100
Fallen Timber, Randolph	E	×
●Falmouth, Rush	E	200
●Farabee, Washington	S	10
Fargo, Orange	S	×
Farlin, Daviess	SW	×
●Farmer, Owen	W	150
●Farmersburgh, Sullivan	SW	300
Farmers Institute, Tp'nc'no	W	65
Farmers Retreat, D'rborn	SE	150
●Farmersville, Posey	SW	130
●Farmington, Rush	E	×
●Farmland, Randolph	E	1,200
●Farnsworth, Sullivan	SW	×
●Farrington, Vigo	W	×
Farrville, Grant	C	20
Faulkner, Jefferson	SE	25
Fayette, Marion	C	100
Fayetteville, Lawrence	S	100
Fayetteville, Fayette	E	160
●Fenn's, Shelby	C	×
Fenton, Marion	C	×
Ferdinand, Dubois	SW	800
●Ferdinand Station, D'bs	SW	×
●Ferguson's, Allen	NE	32
●Fern, Putnam	W	65
Ferndale, Parke	W	15
Flat, Jay	E	32
●Fickle, Clinton	C	20
●Fields, Lake	NW	×
●Fillmore, Putnam	W	100
Fincastle, Putnam	W	115
Finke's, Ripley	SE	30
●Fisher's, Hamilton	C	×
Fishersburgh, Madison	C	250
●Fisher's Switch, H'm'lton	C	150
Fish Lake, Elkhart	N	260
●Fish Lake, LaPorte	NW	×
●Five Mile, Marion	C	×
Flackville, Marion	C	×
●Flat Rock, Shelby	C	400
Fleener, Monroe	S	×
●Fleming's, Jackson	S	×
Fleming's, Lake	NW	×
Fletcher, Fulton	N	×
Flint, Steuben	NE	95
●Flora, Carroll	C	100
Florence, Switzerland	SE	300
●Florida, Madison	C	50
Floyd's Knobs, Floyd	S	200
Folsomville, Warrick	SW	410
●Foltz, Jefferson	SE	25
●Fontanet, Vigo	W	300
Ford's Crossing, Cass	N	25
●Foresman, Newton	NW	50
●Forrest, Clinton	C	200
●Forrest City, Newton	NW	×
Forresters, LaPorte	NW	×
Forrest Hill, Decatur	SE	139
●Forrest Hill, Vigo	W	×
Forrestville, Madison	C	×
Forney, White	NW	30
●Forsythe, Lake	NW	×
●Fort Branch, Gibson	SW	854
●Fort Ritner, Lawrence	S	80
●Fortville, Hancock	C	850
●FORT WAYNE, Allen	NE	35,349
●Foster, Warren	W	20
●Fountain, Fountain	W	100
●Fountain City, Wayne	E	192
●Fountaintown, Shelby	C	310
●Fowler, Benton	W	1,274
●Fowler, Greene	SW	×
●Fox, Grant	C	10
●Francesville, Pulaski	NW	400
●Francisco, Gibson	SW	300
●Frankfort, Clinton	C	5,918
●Frankfort, Scott	S	×
●Franklin, Johnson	C	3,784
●Frankton, Madison	C	700
Fravel, Adams	NE	×
Fredericksburgh, Wash'ton	S	200
Fredonia, Crawford	S	20
●Freedom, Owen	W	350
Freelandville, Knox	SW	470
Freeman, Owen	W	×
●Freeport, Jackson	S	×
Freeport, Shelby	C	80
Freetown, Jackson	S	250
●Fremont, Steuben	NE	800
●French, Vermillion	W	×
●French Lick, Orange	S	57
●French Lick Sp'gs., Or'nge	S	100
●Frenchtown, Harrison	S	65
Friendheim, Adams	NE	12
Friendship, Ripley	SE	150
●Friendwood, Hendricks	C	80
Fruits, Montgomery	W	×
Fugard, Greene	SW	×
Fulda, Spencer	SW	150
Fulton, Fulton	N	200
●Furnessville, Porter	NW	300
●Gadsden, Boone	C	×
Gaff, Ripley	SE	20
●Gale, Hendricks	C	25
Galena, Floyd	S	250
●Gallaudet, Marion	C	×
●Galveston, Cass	N	600
●Gar Creek, Allen	NE	97
Garfield, Montgomery	W	25
Garman, Allen	NE	×
●Garrett, DeKalb	NE	3,100
●Garvin, Vanderburgh	SW	×
Gasburgh, Morgan	C	50
●Gath, Adams	NE	×
Gaynorville, Decatur	SE	10
Geetingsville, Clinton	C	50
●Gem, Hancock	C	100
Geneva, Shelby	C	150
●Geneva, Adams	NE	850
Genoda, Lawrence	S	×
Gent, Monroe	S	×
●Gentryville, Spencer	SW	300
●Georgetown, Brown	S	227
●Georgetown, Floyd	S	300
Georgetown, Cass	N	20
●Georgia, Lawrence	S	×
German Ridge, Perry	S	57
Germantown, Marion	C	27
●Germantown, Wayne	E	338
●Germany, Fulton	N	10
●Gessie, Vermillion	W	150
●Gibhardt, Cass	N	×
●Gibson's, Lake	NW	195
Gilbert, Vigo	W	10
Gilboa, Benton	W	×
Gilead, Miami	N	150
●Gilman, Madison	C	100

18

INDIANA.

TOWNS. COUNTIES.	INDEX.	POP.
● Gings, Rush	E	125
Giro, Gibson	SW	×
Gladish, Pike	SW	×
Glen Dale, Daviess	SW	75
● Glen Hall, Tippecanoe	W	65
● Glenn, Vigo	W	×
Glenn's Valley, Marion	C	50
● Glenwood, Rush	E	300
Glezen, Pike	SW	150
Goblesville, Huntington	NE	60
Godsey, Monroe	S	×
Goeglain, Allen	NE	15
● Goldsmith, Tipton	C	200
● *Goldthwaite*, Pike	SW	×
● Goodland, Newton	NW	890
Goodview, Randolph	E	50
Goodwin's Corners, Union	E	50
● **Goshen**, Elkhart	N	6,027
● Gosport, Owen	W	1,200
● *Gosport Junction*, Owen	W	×
Goss Mill, Jackson	S	32
Gowdy, Rush	E	×
Grafton, Posey	SW	35
Graham, Jefferson	SE	30
Graham, Daviess	SW	×
● *Grand Calumet Heights*, Lake	NW	×
Grand View, Spencer	SW	800
● Granger, St. Joseph	N	75
Grant, Fulton	N	65
● *Grant Crossing*, Vigo	W	×
Grantsburgh, Crawford	S	120
Granville, Delaware	E	150
● *Grass*, Spencer	SW	×
● Grasscreek, Fulton	N	25
● *Grassmere*, Lake	NW	×
● *Gravel Hill*, Benton	W	×
● *Gravelotte*, Tippecanoe	W	×
● *Gravel Pit*, Knox	SW	×
● *Gravel Pit*, Madison	C	×
● *Gravel Pit*, Vigo	W	800
Gravel Point, Harrison	S	×
● Gravelton, Kosciusko	N	25
Gray, Hamilton	C	×
● Grayford, Jennings	SE	×
Graysville, Sullivan	SW	75
Green Brier, Orange	S	260
● **Greencastle**, Putnam	W	4,384
● *Greencastle Junc.*, Putn'm	W	×
Green Center, Noble	NE	50
Greene, Jay	E	100
● **Greenfield**, Hancock	C	3,114
Greenfield Mills, Lagrange	NE	25
Green Hill, Warren	W	250
Green Oak, Fulton	N	75
Greensborough, Henry	E	500
● **Greensburgh**, Decat.	SE	3,581
● Green's Fork, Wayne	E	325
Greentown, Howard	C	700
Greenville, Floyd	S	400
● Greenwood, Johnson	C	697
● *Greenwood*, Wells	NE	×
● Griffin, Posey	NW	25
● *Griffin*, Rush	E	12
● *Griffith*, Lake	NW	×
● *Grimwood*, Vanderb'h	SW	×
● *Grismore*, Noble	NE	×
Groomsville, Tipton	C	40
Groveland, Putnam	W	100
● Grover Town, Starke	NW	150
Groves, Fayette	E	125
● *Gudgel*, Gibson	SW	×
● Guernsey, White	NW	130
● Guilford, Dearborn	SE	200
● Guion, Parke	W	40
Guionsville, Dearborn	SE	25
● Guthrie, Lawrence	S	100
Guy, Howard	C	×
● Gwynneville, Shelby	C	100
Hackleman, Grant	C	100
● *Hadley*, Allen	NE	×
● Hadley, Hendricks	C	60
Hageman, Porter	NW	400
● Hagerstown, Wayne	E	1,000
● *Haley*, Wayne	E	×
Halford, Madison	C	×
Hall, Morgan	C	200
Hall's Corners, Allen	NE	100
Halo, Washington	S	×
Hamburgh, Franklin	E	300
Hamilton, Allen	NE	×
● *Hamilton*, Rush	E	×
Hamilton, Steuben	NE	250
Hamilton, St. Joseph	N	30
● Hamlet, Starke	NW	200
● Hammond, Lake	NW	7,000
● Hamrick, Putnam	W	15
Hancock, Harrison	S	35
Haney's Corner, Ripley	SE	50
● Hanfield, Grant	C	32
● Hanna, LaPorte	NW	500
● *Hanna Station*, White	NW	×
Hanover, Jefferson	SE	250
Hanover Centre, Lake	NW	100
Hardensburg, Jennings	SE	300
Hardensburgh, Washington	S	200
Hardy, Scott	S	25
Hargan, Jefferson	SE	×
● *Hargrove*, Gibson	SW	×
Harlan, Allen	NE	500
Harlansburgh, Huntingt'n	NE	30
● Harmony, Clay	W	1,019
● Harper, Decatur	SE	83
Harrell, Jefferson	SE	10
● *Harris*, Marshall	N	×
Harrisburgh, Fayette	E	100
Harris City, Decatur	SE	200
Harrison, Martin	SW	×
● Harristown, Washington	S	60
Harrisville, Randolph	E	100
● Harrodsburgh, Monroe	S	325
Hartford, Ohio	SE	300
● **Hartford City**, Bl'kf'd	E	2,500
● *Hartsdale*, Lake	NW	×
Hartsville, Bartholomew	S	700
● *Hartsville Crossing*, Barth.	S	×
Harveysburgh, Fountain	W	150
● Haskell, La Porte	NW	×
● *Hastings*, Morgan	C	×
Hatch's Mills, La Porte	NW	25
Hatfield, Spencer	SW	×
● Haubstadt, Gibson	SW	300
Haughpatch, Lagrange	NE	90
Haughville, Marion	C	500
Hausertown, Owen	W	140
Haven, Ripley	SE	×
● *Hawkins*, Daviess	SW	×
● Hayden, Jennings	SE	×
Haymond, Franklin	E	40
Haysville, Dubois	SW	200
● Hazebrigg, Boone	C	50
Hazelwood, Hendricks	C	30
● Hazelton, Gibson	SW	600
Hazel, Marion	C	×
Headlee, White	NW	50
● *Heath*, Boone	C	×
Heath, Tippecanoe	W	×
Heaton, Greene	SW	×
● Hebron, Porter	NW	683
● Heckland, Vigo	W	×
Hecla, Whitley	NE	200
Hector, Jay	E	50
● *Hedden*, Pike	SW	×
● Hedrick, Warren	W	75
Hege, Jennings	SE	25
Hellman, Warrick	SW	25
Helix, Orange	S	12
Heller's Corners, Allen	NE	25
● Heltonville, Lawrence	S	200
● Hemlock, Howard	C	100
Henderson, Rush	E	×
● *Hendrick*, Warren	W	×
Hendricksville, Greene	SW	×
● Henryville, Clark	S	350
● *Hepburn*, Posey	SW	×
Herbemont, Morgan	C	50
● Herbst, Grant	C	25
Hesston, La Porte	NW	×
● Hessville, Lake	NW	135
Hibbard, Marshall	N	25
Hickory Grove, Dubois	SW	25
Hicks, Jefferson	SE	25
● Highland, Lake	NW	×
● *Highland*, Vermillion	W	×
Hillham, Dubois	SW	100
● Hillsburgh, Clinton	C	250
● Hillsboro, Fountain	W	400
Hillsboro, Clinton	C	150
● Hillsdale, Vermillion	W	200
● Hitchcock, Washington	S	100
● Hoagland, Allen	NE	150
● Hobart, Lake	NW	1,000
Hobbieville, Greene	SW	100
● Hobbs, Tipton	C	150
● *Hogan*, Jasper	NW	×
Holland, Dubois	SW	300
Hollandsburgh, Parke	W	100
● *Hollister*, Hamilton	C	×
Holman, Dearborn	SE	120
● *Holman*, Scott	S	140
● Holmes, Boone	C	×
Holmesville, La Porte	NW	25
● Holton, Ripley	SE	200
Home, Jefferson	SE	65
● Homer, Rush	E	130
Honduras, Adams	NE	×
● Honey Creek, Henry	E	175
Hooker, Washington	S	×
● *Hoorens*, Fulton	N	×
● Hoosierville, Clay	W	100
● Hoover, Cass	N	100
● Hoover's, Fulton	N	50
Hooversburgh, Miami	N	65
● Hope, Bartholomew	S	1,000
Hopewell, Ripley	SE	×
● Horace, Decatur	SE	25
● *Horse Shoe Bend*, Lawrence	S	×
● *Horton*, Hamilton	C	×
● Hortonville, Hamilton	C	200
● *Hosmer*, Pike	SW	×
Houston, Jackson	S	200
Hovey, Posey	SW	×
How, Jefferson	SE	×
Howard, Parke	W	100
● *Howell*, Vanderburgh	SW	×
Howesville, Clay	W	300
● Howlands, Marion	C	50
● *Hubbell*, Owen	W	×
Hudnut, Parke	W	×
Hudson, Steuben	NE	30
Huff, Spencer	SW	65
Huffman, Spencer	SW	20
● *Huffs*, Martin	SW	×
● *Hunters*, Marion	C	×
● Huntertown, Allen	NE	250
● Huntingburgh, Dubois	SW	3,154
● **Huntington**, Hunt'n	NE	7,300
● *Hunts Switch*, Vermillion	W	×
Huntsville, Randolph	E	250
● Hurlburt, Porter	NW	100
● Huron, Lawrence	S	200
Hursh, Allen	NE	25
Hutb, Franklin	E	×
Hutton, Vigo	W	×
● *Hyatts*, Knox	SW	×
● Hymera, Sullivan	SW	100
● *Hynds*, Morgan	C	×
● Hyndsdale, Morgan	C	20
● Idaville, White	NW	500
Idlewild, Harrison	S	20
● *Iglehart*, Vanderburgh	SW	×
Ijamsville, Wabash	N	163
Ilion, Marshall	N	75
● *Independence*, Fountain	W	100
Independence, Madison	C	×
○ Independence, Warren	W	300
Indiana Mineral Springs, Warren	W	×
● **INDIANAPOLIS**, Marion	C	107,445
● Indian Springs, Martin	SW	35
● *Ingallston*, Marion	SW	×
● Inglefield, Vanderburgh	SW	100
● *Ingles*, Vanderburgh	SW	×
● *Inman's*, St. Joseph	N	×
● *Inverness*, De Kalb	NE	×
● Inwood, Marshall	N	400
Iola, Pike	SW	8
Iona, Knox	SW	×
Ireland, Dubois	SW	250
Iris, Harrison	S	×
● *Iron Bridge*, Pike	SW	×
● *Ironton*, Martin	SW	×
Irvington, Marion	C	1,000
● *Island City*, Greene	SW	×
● Jackson, Tipton	C	100
Jacksonburgh, Wayne	E	200
● *Jackson Hill*, Sullivan	SW	×
● Jackson's, Starke	NW	×
● *Jackson's Hill*, Wayne	E	×
● *Jacobs*, Daviess	SW	×
Jadden, Grant	C	40
Jalapa, Grant	C	300
● Jamestown, Boone	C	800
Jamestown, St. Joseph	N	×
Jasonville, Greene	SW	100
● **Jasper**, Dubois	SW	1,600
● *Jay*, Jay	E	×
Jay, Switzerland	SE	25
● Jefferson, Clinton	C	300
● *Jefferson Station*, Clinton	C	×
● **Jeffersonville**, Clark	S	11,274
Jerome, Howard	C	200
Jersey, Switzerland	SE	×
● Jessup, Parke	W	75
● Jewell, Howard	C	50
● Johnsburgh, Dubois	SW	65
● Johnson, Randolph	E	×
● *Johnson's Crossing*, Mad'n	C	26
● Johnsonville, Warren	W	75
● *Johnstown*, Greene	SW	×
● *Joliet Pit*, Lake	NW	×
● Jolietville, Hamilton	C	250
● Jonesborough, Grant	C	971
● Jonesville, Bartholomew	S	350
Joppa, Hendricks	C	35
Jordan, Jay	E	50
● *Jordan*, Daviess	SW	×
Jordan Village, Owen	W	100
● Judson, Parke	W	200
● Julian, Newton	NW	25
Juliet, Lawrence	S	×
● Julietta, Marion	C	45
● *Junction*, Allen	NE	×
● *Junction*, Marion	C	×
● *Junction*, Tippecanoe	W	×
● *Kankakee*, La Porte	NW	×
● *Kankakee*, St. Joseph	N	×
Kappa, Howard	C	20
Kassan, Vanderburgh	SW	150
● *Kellers*, Wabash	N	150
Kellerville, Dubois	SW	30
Kelseyville, Allen	NE	×
Kelso, Dearborn	SE	×
● Kempton, Tipton	C	300
● Kendallville, Noble	NE	2,970
● Kennard, Henry	E	300
Kennedy, Dearborn	SE	×
● *Kennedy*, Spencer	SW	×
Kent, Jefferson	SE	100
● *Kent*, Newton	NW	×
● **Kentland**, Newton	NW	1,000
● Kercheval, Spencer	SW	150
● *Kesler*, Noble	NE	×
● Kewana, Fulton	N	636
● *Keystone*, Owen	W	×
● Keystone, Wells	NE	125
● Kickapoo, Warren	W	25
● Killmore, Clinton	C	100
Kimball, Owen	W	×
● Kimmell, Noble	NE	10
Kinder, Johnson	C	25
Kindles Landing, Harrison	S	×
● King, Gibson	SW	100
● Kingman, Fountain	W	300
● Kingsbury, LaPorte	NW	250
● *King's Cave Quarries*, Harrison	S	×
● Kingsland, Wells	NE	100
Kingston, Decatur	SE	250
● Kinzie, Kosciusko	N	25
● Kirklin, Clinton	C	700
● Kirkpatrick, Montgomery	W	50
Kirksville, Monroe	S	25
● *Kirtland*, Adams	NE	×
Kit, Jay	E	10
Klaasville, Lake	NW	40
Kleiner, Posey	SW	15
Kuechts, Franklin	E	×
● Knightstown, Henry	E	1,800
● Knightsville, Clay	W	1,200
Kulman, Jasper	NW	20
● *Knowels*, Gibson	SW	×
● **Knox**, Starke	NW	1,200
● **Kokomo**, Howard	C	8,224
● *Kokomo Junc*, Howard	C	×
● Koleen, Greene	SW	250
Koro, Carroll	C	25
● *Kosciusko*, Kosciusko	N	32
Kossuth, Washington	S	40
● Kont, Porter	NW	500
Kreps, Wells	NE	×
Kreuzburg, Lake	NW	75
● Kurtz, Jackson	S	×
● Kyana, Dubois	SW	125
Kyle, Dearborn	SE	×
LaClair, Hendricks	C	20
Laconia, Harrison	S	250
● Lacrosse, LaPorte	NW	75
● Ladoga, Montgomery	W	1,200
● **LaFayette**, Tippecanoe	W	16,407
● *LaFayette Junc.*, Tip'c'noe	W	×
● LaFountain, Wabash	N	415
● **Lagrange**, Lagrange	NE	1,600
● LaGro, Wabash	N	600
Lake, Spencer	SW	350
● Lake Cicott, Cass	N	25
Lake Gage, Steuben	NE	×
● *Lakeside*, Lake	NW	×
Lakeside, Pulaski	NW	10
● Lake Station, Lake	NW	250
● Laketon, Wabash	N	800
● *Laketon Junction*, W'b'sh	N	×
Lake Valley, Morgan	C	50
Lake Village, Newton	NW	50
● Lakeville, St. Joseph	N	200
● Lemar, Spencer	SW	×
Lamb, Switzerland	SE	25
● *Lamberts*, Bartholomew	S	×
Lamong, Hamilton	C	520
Lancaster, Jefferson	SE	125
● *Lancaster*, Orange	S	12
Lancaster, Owen	W	×
● *Lancaster Branch*, Clay	W	×
● Landersdale, Morgan	C	25
● Landess, Grant	C	100
● *Landessville*, Grant	C	×
Lanesville, Harrison	S	298
● Langdon, Jackson	S	50
● LaOtto, Noble	NE	250
● LaPaz, Marshall	N	300
● *LaPaz Junc.*, Marshall	N	×
● Lapel, Madison	C	200
Lapland, Montgomery	W	25
● **LaPorte**, LaPorte	NW	7,122
● *LaPorte Junc.*, LaPorte	NW	×
● *Lardona*, Shelby	C	×
● Larwell, Whitley	NE	520
Lasher, Perry	S	×
Laud, Whitley	NE	400
● Laurel, Franklin	E	804
Lavaca, Randolph	E	×
Lawler, Washington	S	×
● Lawrence, Marion	C	400
● **Lawrenceburgh**, Dearborn	SE	4,280
● *Lawrenceburgh Junction*, Dearborn	SE	×
Lawrenceville, Dearborn	SE	100
● *Layton*, Fountain	W	×
● Leatherwood, Parke	W	75
Leavenworth, Crawford	S	892
● **Lebanon**, Boone	C	3,676
● Lee, White	NW	4,000
● Leesburgh, Kosciusko	N	40
Leesville, Lawrence	S	200
● Leipsic, Orange	S	125
Leisure, Madison	C	20
● *Leiters*, Fulton	N	×
● Leiter's Ford, Fulton	N	50
Lemastersville, Pike	SW	×
Lemons, Monroe	S	×
● Lena, Parke	W	40
● *Lennox*, Carroll	C	×
Leo, Allen	NE	200
Leopold, Perry	S	200
Leota, Scott	S	25
● LeRoy, Lake	NW	75
● *Lester*, Greene	SW	×
Lesterville, Washington	S	10
● Letts Corner, Decatur	SE	100
Levi, Jefferson	SE	×
● *Levings*, Fulton	N	×
● *Lewis*, Sullivan	SW	×
Lewis, Vigo	W	×
● Lewis Creek, Shelby	C	90
● Lewisville, Henry	E	500
● Lexington, Scott	S	500
Liber, Jay	E	139
Liberal, Spencer	SW	×
● **Liberty**, Union	E	1,310
● Liberty Centre, Wells	NE	300
● Liberty Mills, Wabash	N	300
Libertyville, Vigo	W	25
● Ligonier, Noble	NE	2,205
Lilly Dale, Perry	S	15
● Lima, Lagrange	NE	600
● Limedale, Putnam	W	50
● Lime Switch, Cass	N	25
● Lincoln, Cass	N	200
● *Lincoln*, Spencer	SW	×
Lincolnville, Wabash	N	200
● Linden, Montgomery	W	300
● *Lineville*, Lake	NW	×
Linkville, Marshall	N	40
Linn Grove, Adams	NE	300
Linnsburg, Montgomery	W	×
● Linton, Greene	SW	1,200
● *Linton Road*, Greene	SW	×
● Linwood, Madison	C	300
Linzey, Brown	S	25
Lippe, Posey	SW	×
● *Lisbon*, Henry	E	200
● *Lisbon*, Noble	NE	125
Little Point, Morgan	C	30
● Littles, Pike	SW	×
Littleton, Pike	SW	10
Little York, Washington	S	100
● *Liverpool*, Lake	NW	×
Livonia, Washington	S	300
● Lizton, Hendricks	C	300
● Lochiel, Benton	W	190
Locke, Elkhart	N	255
Lockman, Brown	S	×
Lockport, Vigo	W	500
Lockport, Carroll	C	500
Lock Spring, Ripley	SE	195
Loco, Carroll	C	×
Locust Point, Harrison	S	30
● Lodi, Fountain	W	25
Logan, Dearborn	SE	75
● **Logansport**, Cass	N	13,798
● London, Shelby	C	100
● *Long Cliff*, Cass	N	×
● *Longneckers*, Dearborn	SE	×
Long Run, Switzerland	SE	×
● *Long Siding*, Fountain	W	×
● Longwood, Fayette	E	50
● Loogootee, Martin	SW	1,008
Lookout, Ripley	SE	×
● *Loraine*, Hamilton	C	×
Larane, Whitley	NE	40
Loree, Miami	N	×
● Losantville, Randolph	E	300
Lost River, Martin	SW	15
● *Lost River*, Orange	S	×
● Lottaville, Lake	NW	10
● Lotus, Union	E	50
Lovely Dale, Knox	SW	×
● Lovett, Jennings	SE	150
● *Lowell*, Bartholomew	S	×
● Lowell, Lake	NW	758
Ludlow, Dubois	SW	30
Luray, Henry	E	55
Lusk's Springs, Parke	W	×
● Lyles, Gibson	SW	12
● Lynn, Randolph	E	400
Lynnville, Warrick	SW	350
● Lyons, Greene	SW	200
● Lyon's Station, Fayette	E	130
● *Lyonton*, Sullivan	SW	300
McCameron, Martin	SW	25
● McCool, Porter	NW	50
● *McCord's*, Hancock	C	×
McCordsville, Hancock	C	300
● *McCowans*, Delaware	E	×
● McCoy, Decatur	SE	×
● *McCutchan*, Vanderb'rg	SW	×
● McCutchanville, Van'b'g	SW	32
● McGary, Gibson	SW	12
● *McGrain*, Harrison	S	×
● McGrawsville, Miami	N	50
McGregor, Jefferson	SE	×
McNatts, Wells	NE	×
McVille, Greene	SW	10
● Mace, Montgomery	W	300
Macedonia, Delaware	E	130
● Mackey, Gibson	SW	18
● Macksville, Vigo	W	300
● Macy, Miami	N	600
● **Madison**, Jefferson	SE	8,923
● Madrid, Spencer	SW	8
● Magley, Adams	NE	10
Magnolia, Crawford	S	30
● Mahalasville, Morgan	C	325
● *Main Street*, Miami	N	×
Majenica, Huntington	NE	300
Makin, Huntington	NE	25
● *Malcolm*, Vigo	W	×
● Malott Park, Marion	C	50
Manchester, Dearborn	SE	300
● *Manchester Sta.*, Dearb'n	SE	×
Manhattan, Putnam	W	100
● Manilla, Rush	E	400
Mansfield, Parke	W	300
● Manson, Clinton	C	50
Manville, Jefferson	SE	70
● *Maple Grove*, Putnam	W	×
● Maples, Allen	NE	200
Mapleton, Marion	C	300
Maple Valley, Henry	E	50
● Maplewood, Hendricks	C	57
Marble Corner, Ripley	SE	40
Marble Hill, Jefferson	SE	40
● Marco, Greene	SW	200
● Mardenis, Huntington	NE	20
● Marengo, Crawford	S	1,000
Mariah Hill, Spencer	SW	100
Marietta, Shelby	C	275
● **Marion**, Grant	C	8,734
● *Marion*, Sullivan	SW	×
Marion Mills, Owen	W	200
Markland, Switzerland	SE	250
Markle, Huntington	NE	500
● *Markle*, Wells	NE	×
● *Marktes*, Vigo	W	×
Markleville, Madison	C	175
● *Marlboro*, Jasper	NW	×
Marmont, Marshall	N	200
● Marshall, Parke	W	325
● *Marshfield*, Scott	S	×
● Marshfield, Warren	W	300
● *Marshland*, Fulton	N	15
● *Martin*, Vanderburgh	SW	25
Martinsburgh, Washington	S	125
● **Martinsville**, Morgan	C	2,500
Maris, Clay	W	185
● Marysville, Clark	S	150
● *Marysville*, Daviess	SW	×
Mason, Wabash	N	×
● *Mathew*, Morgan	C	×
Mattsville, Hamilton	C	10
Mauckport, Harrison	S	300
Maunice, Jackson	S	20
● Mauzy, Rush	E	×
● Max, Boone	C	50
● Maxams, Gibson	SW	×
Maxinkuckee, Marshall	N	75
● Maxwell, Hancock	C	180
● *Maynard*, Lake	NW	×
● Mays, Rush	E	×
● Maywood, Marion	C	125
Mead, Brown	S	×
● *Mecca*, Parke	W	×
● Mecca Mills, Parke	W	×
Mechanicsburgh, Henry	E	200
● Medaryville, Pulaski	NW	450
● Medora, Jackson	S	600
Melissaville, Ripley	SE	15
● Mellott, Fountain	W	150
Meltzer, Shelby	C	75
● Memphis, Clark	S	400
● Mentone, Kosciusko	N	1,500
● *Mentor*, Dubois	SW	200
● Merom, Sullivan	SW	500
Merriam, Noble	NE	150
Merrillville, Lake	NW	200
Messena, Hendricks	C	40
● Messick, Henry	E	50
● Metamora, Franklin	E	600
Metea, Cass	N	50
Metz, Steuben	NE	300
● Mexico, Miami	N	500
● Miami, Miami	N	300
● Michigan City, LaPorte	NW	10,704
● Michigantown, Clinton	C	340
● Middlebury, Elkhart	N	622
Middle Fork, Clinton	C	300
● *Middle Fork*, Jefferson	SE	×
● *Middletons*, Howard	C	200
● Middletown, Henry	E	851
Midland, Greene	SW	25
● *Midway*, Allen	NE	×
Midway, Spencer	SW	25
● Mier, Grant	C	200
Mifflin, Crawford	S	40
● Milan, Ripley	SE	250
● Milford, Kosciusko	N	800
Milford, Decatur	SE	400
Milford, Warren	W	×
Milford Junction, Kosciu'ko	N	×
Mill Ark, Fulton	N	40
● *Millbranch*, Clay	W	×
● Mill Creek, LaPorte	NW	57
Milledgeville, Boone	C	25
● Miller, Lake	NW	100
● *Millers*, Bartholomew	S	×
● *Millers*, Gibson	SW	×
● *Millers*, Spencer	SW	×
● *Millersburgh*, Orange	S	×
● Millersburgh, Elkhart	N	550
● *Millersburgh*, Lawrence	S	×
Millersville, Marion	C	60
● Millgrove, Blackford	E	92
Millhousen, Decatur	SE	350
● Milligan, Parke	W	20
Millport, Washington	S	35
Mills' Corners, Jay	E	50
● Milltown, Crawford	S	250
● Millville, Henry	E	200
Millwood, Kosciusko	N	200
● Millner's Corners, Hancock	C	150
● Milo, Huntington	NE	30
● Milroy, Rush	E	450
● Milton, Wayne	E	1,000
● Mineral City, Greene	SW	700
● Mishawaka, St. Joseph	N	3,369
● Mitchell, Lawrence	S	1,750
● *Mitchellville*, Marion	C	×
Mixersville, Franklin	E	100
Moberly, Harrison	S	×
● Modoc, Randolph	E	600
● Mohawk, Hancock	C	65
Mollie, Blackford	E	×
Mongo, Lagrange	NE	120
Monitor, Tippecanoe	W	65
● Monmouth, Adams	NE	60
● Monon, White	NW	1,200
● Monroe, Adams	NE	200
Monroe City, Knox	SW	500
● Monroeville, Allen	NE	1,200
Monrovia, Morgan	C	300
● Montclair, Hendricks	C	60
● Monterey, Pulaski	NW	275
● Montezuma, Parke	W	800
● Montgomery, Daviess	SW	250
● **Monticello**, White	NW	1,500
● Montmorenci, Tip'anoe	W	300
● Montpelier, Blackford	E	1,000
Monument City, Hunt'g'n	NE	30
Mooney, Jackson	S	65
● Moore, De Kalb	NE	1,121
Moorefield, Switzerland	SE	150
● *Moorefield*, Marion	C	×
● Mooreland, Henry	E	210
Mooreburgh, Pulaski	NW	32
● Moore's Hill, Dearborn	SE	500
● *Mooresville*, De Kalb	NE	1,124
● Mooresville, Morgan	C	850
Moore's Vineyard, Barth'w	S	50
Mooretown, Lawrence	S	×
Mooreville, Floyd	S	×
Moral, Shelby	C	200
● Morgan, Clinton	C	147
● *Morehouse*, Elkhart	N	×
● *Morgan*, La Porte	NW	×
Morgantown, Dearborn	SE	×
● Morgantown, Morgan	C	600
● Morocco, Newton	NW	400
● Morris, Ripley	SE	500
● Morristown, Shelby	C	662
Morton, Putnam	W	50
Moscow, Rush	E	25
Muten, Cass	N	×
● *Mott*, Harrison	S	×
● *Mound City*, Warren	W	×
Mountain Spring, Martin	SW	30
Mount Auburn, Shelby	C	150
● Mount Ayr, Newton	NW	500
Mount Carmel, Franklin	E	100
● Mount Comfort, Hancock	C	100
● *Mount Cowans*, Delaware	E	×
Mount Etna, Huntington	NE	350
Mount Healthy, Barthol'w	S	50
Mount Hope, De Kalb	NE	15
Mount Jackson, Marion	C	112
Mount Liberty, Brown	S	30
Mount Meridian, Putnam	W	100
Mount Moriah, Brown	S	65
Mount Olive, Martin	SW	×
Mount Pisgah, Lagrange	NE	20
Mount Pleasant, Daviess	SW	×
Mount Pleasant, Perry	S	25
Mount Prospect, Crawford	S	110
● Mounts, Gibson	SW	10
Mount Sterling, Switzer'd	SE	300
● Mount Summit, Henry	E	300
● **Mount Vernon**, Pos'y	SW	4,710
● *Mount Vernon Junction*, Gibson	SW	×
Mount Zion, Wells	NE	50
● Muddy Fork, Clark	S	50
● Mulberry, Clinton	C	575
Mulberry, Tippecanoe	W	50
● **Muncie**, Delaware	E	11,339
● *Muncie Junction*, Allen	NE	×
● *Murphy*, Pike	SW	×
● *Murray*, Daviess	SW	×
● Murray, Wells	NE	100
Myers, Madison	C	50
● *Myers*, Vanderburgh	SW	×
Myhart, Allen	NE	×
● Nabb, Clark	S	110
Napoleon, Ripley	SE	400
● Nappanee, Elkhart	N	1,600
Narrows, Sullivan	SW	×
● **Nashville**, Boone	C	500
● *Nealls*, Boone	C	×
● *Nebecker's*, Fountain	W	×
● Nebo, Cass	N	25
● *Nebo*, Dearborn	SE	×
● Nebraska, Jennings	SE	150
● Needham, Johnson	C	100
Needmore, Brown	S	100
Needmore, Owen	W	20
● *Neels*, Wayne	E	×
Neff, Randolph	E	50
Nell's Creek, Jefferson	SE	×
● Nelson, Vigo	W	50
Nettle Creek, Wayne	E	×
● Nevada, Tipton	C	75
Nevada Mills, Steuben	NE	75
● Nevin, Harrison	S	20
● **New Albany**, Floyd	S	21,000
New Alsace, Dearborn	SE	500
New Amsterdam, Harrison	S	20
Newark, Greene	SW	150
● New Augusta, Marion	C	300
New Baltimore, Posey	SW	×
New Bellsville, Brown	S	150
Newbern, Bartholomew	S	250
● Newberry, Greene	SW	400
New Bethel, Marion	C	196
● New Britton, Hamilton	C	100
New Brunswick, Boone	C	60
New Brunswick, Clay	W	×
Newburgh, Warrick	SW	842
Newburgh, Decatur	SE	150
New Burlington, Delaware	E	73
● New Carlisle, St. Joseph	N	606
● **New Castle**, Henry	E	3,000
● *New Castle Junct.*, Henry	E	×
New Chicago, Jasper	NW	50
New Corner, Delaware	E	200
New Corydon, Jay	NW	150
New Cumberland, Grant	C	40
New Durham, La Porte	NW	40
● New Era, De Kalb	NE	32
New Frankfort, Scott	N	97
New Goshen, Vigo	W	100
● New Harmony, Posey	SW	1,369
● New Haven, Allen	NE	1,200
New Holland, Wabash	N	75
New Lancaster, Jay	NW	×
New Lancaster, Tipton	C	75
● New Lebanon, Sullivan	SW	100
● New Lisbon, Henry	E	200
New London, Howard	C	200
New Marion, Ripley	SE	200
● New Market, Montgom'y	W	300
New Maysville, Putnam	W	500
New Middleton, Harrison	S	500
New Mount Pleasant, Jay	NW	150
● New Palestine, Hancock	C	850
● New Paris, Elkhart	N	325
New Philadelphia, Washi'ton	S	100
New Pittsburgh, Randolph	E	150
● *New Pittsburgh*, Sul'v'n	SW	×
● *New Pittsburgh Junction*, Sullivan	SW	×
● New Point, Decatur	SE	600
● **Newport**, Vermillion	W	663
● New Providence, Clark	S	350
● New Richmond, Montg'y	W	150
● New Rose, Montgomery	W	500
New Salem, Rush	E	300
New Salisbury, Harrison	S	100
● *Newton*, Wabash	N	×
Newton Stuart, Orange	S	50
Newtonville, Spencer	SW	200
Newtown, Fountain	W	350
● *Newtown Junction*, D'b'n	SE	×
● New Trenton, Franklin	E	120
Newville, DeKalb	NE	200
New Washington, Clark	S	285
● New Waverly, Cass	N	300
New Winchester, Hend'ks	C	50
● *Nickel*, Porter	NW	×
● Nickel Plate, Starke	NW	81
Nino Milo, Allen	NE	15
Nineveh, Johnson	C	40
● *Ninnescah Lakes*, L'g'n'e	NE	×
● *Nixon*, Henry	E	×
Noah, Shelby	C	100
Noble, Howard	C	×
● **Noblesville**, Hamilton	C	4,000
● Nora, Marion	C	50
Normal, Grant	C	50
● *Norman*, Jackson	S	×
Normanda, Tipton	C	150
Norman Station, Jackson	S	×
North Bedford, Monroe	S	×
● *North Delphi*, Carroll	C	×
Northfield, Boone	C	227
● North Grove, Miami	N	150
● *North Howell*, V'nd'b'gh	SW	×
● North Indianapolis, M'rion	C	2,185
● North Judson, Starke	NW	700
● *North Kirkland*, Adams	NE	×
North Liberty, St. Joseph	N	400
● North Madison, Jeff.	SE	800
● North Manchester, W'b'h	N	2,500
● *North Marion*, Grant	C	×
● North Salem, Hendricks	C	500
North's Landing, Ohio	SE	200
● *North Tower*, Clark	S	×
● *North Union*, Montg'm'y	W	97
● North Vernon, Jennings	SE	2,500
North Webster, Kosciusko	N	200
Nortonburgh, Bartholomew	S	×
● *Norton Creek*, Vermillion	W	×
Norway, White	NW	75
● Notre Dame, St. Joseph	N	1,344
Nottingham, Wells	NE	104
Noxid, Pike	SW	×
● Null's Mills, Fayette	E	65
● *Nulltown*, Fayette	E	50
Numa, Parke	W	×
● Nutwood, St. Joseph	N	20
● Nye, Marshall	N	×
Nyesville, Parke	W	100
● Oak, Pulaski	NW	100
Oakalla, Putnam	W	65
● *Oakdale*, Jennings	SE	79
● Oakdam, Vanderburgh	SW	×
● Oakford, Howard	C	150
Oak Forest, Franklin	E	250
● *Oakland*, Marion	C	×
Oakland, Putnam	W	×
Oakland, Spencer	SW	120
● Oakland City, Gibson	SW	2,000
● Oaklandon, Marion	C	353
● *Oakley*, Hendrick	C	×
● *Oakplain*, Hendricks	C	×
● Oaktown, Knox	SW	300
● Oakville, Delaware	E	153
● Oakwood, LaPorte	NW	×
Oard Spring, Scott	S	32
Oatsville, Pike	SW	50
● Ober, Starke	NW	×
Occident, Rush	E	50
● Ockley, Carroll	C	25
Octagon, Tippecanoe	W	×
Odd, Parke	W	×
Odell, Tippecanoe	W	30
Odessa, Benton	W	20
● Odon, Daviess	SW	600
Offel, Montgomery	W	×
Ogden, Henry	E	300
Ohio Falls, Clark	S	×
Oldenburgh, Franklin	E	800
Oldtown, Jackson	S	×
Olean, Ripley	SE	75
Olio, Hamilton	C	40
Oliphant, Pike	SW	×
● Olive Hill, Wayne	E	30
● Oliver, Posey	SW	20
● *Olivers*, St. Joseph	N	×
Omega, Hamilton	C	70
Ontario, Lagrange	NE	200
Onward, Cass	N	200
● *Onward Station*, Cass	N	×
● *Opdee*, Vermillion	W	×
● Ora, Starke	NW	150
Orange, Fayette	E	130
Orangeville, Orange	S	100
Orchard Grove, Lake	NW	25
Oregon, Clark	S	75
● Oretes, Madison	C	50
Organ Spring, Washington	S	×
Oriole, Perry	S	×
● Orion, Kosciusko	N	×
Orland, Steuben	NE	500
● Orleans, Orange	S	1,000
Ormas, Whitley	NE	29
Orth, Montgomery	W	110
Oscar, Decatur	SE	×
● Osceola, St. Joseph	N	500
● Osgood, Ripley	SE	1,000
● Ossian, Wells	NE	700
Oswego, Kosciusko	N	100
● *Otess*, Grant	C	×
● Otis, LaPorte	NW	500
● Otisco, Clark	S	225
● Otterbein, Benton	S	300
● *Otter Creek Junction*, Vigo	W	×
Otto, Clark	S	18
Otwell, Pike	SW	200
Oufa, Steuben	NE	×
● *Overholzer*, Clay	W	×
Ovid, Madison	C	50
● Owasco, Carroll	C	25
Owen, Clark	S	57
● Owensburgh, Greene	SW	450
● Owensville, Gibson	SW	1,000
● Oxford, Benton	W	1,000
● Packerton, Kosciusko	N	250
● Paisley, Lake	NW	35
Palestine, Kosciusko	N	150
● Palmer, Lake	NW	10
● *Palmer*, St. Joseph	N	×
● *Palmerston*, Fountain	W	×
Palmyra, Harrison	S	150
● *Panhandle Junction*, M'sn	C	×
● **Paoli**, Orange	S	1,000
● *Paper Mill Siding*, White	NW	×
● Paragon, Morgan	C	300
Paris, Jennings	SE	200
● *Paris*, Jennings	SE	×
● Paris Crossing, Jennings	SE	150
Park, Greene	SW	40
● Parker, Randolph	E	250
Parkersburgh, Montgom'y	W	124
Parker's Settlement, Po'y	SW	10
Parkville, Parke	W	×
● *Parkwood*, Floyd	S	×
Parrett, Vanderburgh	SW	×
● *Parry*, Wayne	E	×
Pashan, Lagrange	NE	85
● *Pashan Station*, Lagra'e	NE	×
Pato, Ohio	SE	25
● Patoka, Gibson	SW	1,000
Patricksburgh, Owen	W	387
Patriot, Switzerland	SE	500
Patronville, Spencer	SW	30
● Patton, Carroll	C	100
● Pawnee, Montgomery	W	×
● Paxton, Sullivan	SW	100
Payne, Monroe	S	×
● *Paynes*, Clay	W	×
● Peabody, Whitley	NE	50
Pecksburgh, Hendricks	C	75
● Pekin, Washington	S	200
● Pendleton, Madison	C	1,300
Pennsylvaniaburg, Ripley	SE	×
Pennville, Jay	E	800
Penville, Wayne	E	85
● *Penobscot*, Montgomery	W	×
Pearia, Franklin	E	40
● *Peoria Junction*, Cass	N	×
Peppertown, Franklin	E	100
● *Percy Junction*, Newton	NW	×
● *Perigo*, Warrick	SW	×
Perkensville, Madison	C	300
Perrysburgh, Miami	N	90
Perrysville, Vermillion	W	700
● *Perrysville Station*, Ver'n	W	×
● Perth, Clay	W	40

9

TOWNS. COUNTIES.	INDEX.	POP.
● **Peru**, Miami	N	6,731
Peter Cooper, Brown	S	80
● **Petersburgh**, Pike	SW	1,584
● Peterson, Adams	NE	35
Petersville, Bartholomew	S	35
Pettit, Tippecanoe	W	25
● Pettysville, Miami	N	40
Phenix, Wells	NE	10
● Philadelphia, Hancock	C	200
Philomath, Union	E	50
Phlox, Howard	C	×
Pickard's Mill, Clinton	C	260
● Pierceton, Kosciusko	N	892
● Pierceville, Ripley	SE	175
● Pigeon, Spencer	SW	50
● *Pigeon Creek*, Vander'h	SW	×
Pike's Crossing, Boone	C	×
Pike's Peak, Brown	S	100
Pikeville, Pike	SW	100
Pilot Knob, Crawford	S	75
● Pimento, Vigo	W	150
Pine, Cass	N	×
● *Pine*, Lake	NW	130
● Pine Village, Warren	W	275
Pinkamink, Jasper	NW	×
● Pittsborough, Hendricks	C	600
● Pittsburgh, Carroll	C	400
● Plainfield, Hendricks	C	1,000
● Plainville, Daviess	SW	200
Plano, Morgan	C	×
Plato, Lagrange	NE	×
Pleasant, Switzerland	SE	250
Pleasant Grove, Jasper	NW	50
● *Pleasant Hill*, M'tgom'y	W	×
● Pleasant Lake, Steuben	NE	500
● Pleasant Mills, Adams	NE	135
Pleasant Plain, Hunting'n	NE	100
● Pleasant Ridge, Jasper	NW	25
Pleasant View, Wabash	N	100
Pleasantville, Sullivan	SW	225
Plerna, Howard	C	100
● Plummer, Greene	SW	×
Plum Tree, Huntington	NE	125
● **Plymouth**, Marshall	N	2,723
Poe, Allen	NE	100
● *Pogue*, Newton	NW	×
Point Isabel, Grant	C	150
Poland, Clay	W	160
Poling, Jay	E	10
Polk Run, Clark	S	6
Pond Creek Mills, Knox	SW	×
● Poneto, Wells	NE	220
● *Pontiac*, Boone	C	×
Pony, Jay	E	×
Poplar Grove, Howard	C	65
● Porter, Porter	NW	300
● *Porters*, Tippecanoe	W	×
Portersville, Dubois	SW	150
● **Portland**, Jay	E	3,658
Portland Mills, Putnam	W	150
● Poseyville, Posey	SW	700
● Poston, Ripley	SE	100
Potato Creek, Montgomery	W	32
● *Potters*, Allen	NE	130
● Powers, Jay	E	200
● *Prairie*, Tipton	C	×
● *Prairie*, Vigo	W	×
● Prairie City, Clay	W	×
Prairie Creek, Vigo	W	300
● *Prairie Switch*, Allen	NE	×
Prairieton, Vigo	W	300
Prather, Clark	S	32
● Preble, Adams	NE	75
● Prescott, Shelby	C	100
Priam, Blackford	E	×
● **Princeton**, Gibson	SW	6,494
● *Princeton Junction*, G'n	SW	×
Prince William, Carroll	C	100
● *Providence*, Clark	S	350
Providence, Johnson	C	5
Pucker Brush, Wabash	N	50
Pulaski, Pulaski	NW	100
● Purcell's, Knox	SW	65
● Putnamville, Putnam	W	225
Fremont, Carroll	C	75
Quaker Hill, Vermillion	W	50
Quakertown, Union	E	100
● *Quarry*, Martin	SW	×
Queensville, Jennings	SE	100
Quercus Grove, Switzerl'd	SE	35
● Quincy, Owen	W	300
Raber, Whitley	NE	×
● Raccoon, Putnam	W	80
● Radnor, Carroll	C	200
Raglesville, Daviess	SW	125
● *Rattlesnack*, Marshall	N	×
● Rainstown, Hendricks	C	40
Ralnsville, Warren	W	150
Raleigh, Rush	E	125
Ramelton, Brown	S	75
● Ramsey, Harrison	S	75
● Randolph, Randolph	E	195
Ranger, Perry	S	20
● *Range Road*, Fountain	W	×
● Raub, Benton	W	100
● *Raubs*, Tippecanoe	W	×
● Ray, Steuben	NE	150
● Rays, Wabash	N	×
● Ray's Crossing, Shelby	C	50
Raysville, Henry	E	225
Red Bridge, Wabash	N	25
Red Cloud, Knox	SW	40
● Reddington, Jackson	S	100
● *Redesdale*, Lake	NW	×
● Redkey, Jay	E	1,000
● *Redwood*, Warren	W	×
● Reed, Delaware	E	35
● *Reed*, Lawrence	S	×
● *Reeds*, Kosciusko	N	×
● Reedville, Hancock	C	800
● Reelsville, Putnam	W	200
Reese's Mill, Boone	C	118
Rego, Orange	S	6
Rehoboth, Harrison	S	18
Reiffsburgh, Wells	NE	35
● Remington, Jasper	NW	896
● *Renner*, Blackford	E	×
● Reno, Hendricks	C	100
● **Rensselaer**, Jasper	NW	1,443
Reserve, Miami	N	100
Retreat, Jackson	S	×
Rexville, Ripley	SE	150
● Reynolds, White	NW	300
● Riceville, Crawford	S	200
Richards, Brown	S	25
Richland, Rush	S	100
Richland Centre, Fulton	N	25
● **Richmond**, Wayne	E	16,849
● Rich Valley, Wabash	N	151
Richwoods, Delaware	E	16
● Ridgeville, Randolph	E	997
Ridgeway, Howard	C	10
Rigdon, Grant	C	203
● Riley, Vigo	W	700
● Rileysburgh, Vermillion	W	25
● *Rincon*, Greene	SW	×
● Ripley, Noble	NE	×
● *Ripley*, Pulaski	NW	×
Rising Sun, Ohio	SE	2,000
● *Ritchies*, Spencer	SW	×
● *Rivare*, Adams	NE	×
River, Huntington	NE	200
● River Side, Fountain	W	100
● *Riverside*, La Porte	NW	×
Riverton, Sullivan	SW	×
River Vale, Lawrence	S	20
● *Riverview*, Elkhart	N	×
● Roachdale, Putnam	W	400
● *Roann*, Miami	N	500
● Roann, Wabash	N	583
● Roanoke, Huntington	NE	700
Roberts, Fountain	W	×
● Robinson, Greene	SW	50
● Rob Roy, Fountain	W	50
● **Rochester**, Fulton	N	3,000
Rock Creek, Huntington	NE	50
● Rockfield, Carroll	C	350
● Rockford, Jackson	S	65
● *Rockhill*, Spencer	SW	×
Rocklane, Johnson	C	81
● **Rockport**, Spencer	SW	2,308
● *Rockport Junction*, Sp'r	SW	130
● **Rockville**, Parke	W	1,718
● *Rock Wood*, Greene	SW	×
● *Rodesdale*, Lake	NW	×
● *Rogers*, Daviess	SW	×
Rogersville, Henry	E	25
Roll, Blackford	E	150
● Rolling Prairie, LaPorte	NW	400
Rome, Perry	S	300
● Rome City, Noble	NE	500
● Romney, Tippecanoe	W	200
● Romona, Owen	W	100
Rono, Perry	S	100
Rool, Allen	NE	×
Rosamond, Dubois	SW	×
● *Rose Bank*, Dubois	SW	×
● Roseburgh, Grant	C	100
● Rosedale, Parke	W	800
● *Rosedale*, Pulaski	NW	×
● Rose Hill, Wabash	N	50
● Rose Lawn, Newton	NW	150
Roseville, Parke	W	×
Rosewood, Harrison	S	10
● Ross, Lake	NW	50
● *Ross*, Vigo	W	×
● Rosston, Boone	C	100
● Rossville, Clinton	C	1,000
Round Grove, White	NW	×
● Royal Centre, Cass	N	600
Rovalton, Boone	C	90
● Royerton, Delaware	E	300
● Rugby, Bartholomew	S	25
● *Rugby*, St. Joseph	N	×
● *Rumbargers*, Monroe	S	×
Rumble, Pike	SW	×
● Rural, Randolph	E	50
Rush Creek Valley, Wash'n	S	100
● **Rushville**, Rush	E	3,700
Russell's Mills, Parke	W	25
● Russellville, Putnam	W	300
● Russiaville, Howard	C	900
Ruth, Wells	NE	×
● Rutland, Marshall	N	25
Ryman, Washington	S	×
● *Rynear*, Fountain	W	65
Sabine, Marion	C	×
● Saint Anthony, Dubois	SW	150
Saint Bernice, Vermillion	W	120
Saint Croix, Perry	S	100
● *Saint George*, Vanderb'h	SW	×
Saint Henry, Dubois	SW	400
● Saint James, Gibson	SW	40
● Saint Joe Station, DeK'b	NE	450
● St. John, Lake	NW	100
● *St. Johns*, DeKalb	NE	×
Saint John's Switch, Sh'y	C	50
● *Saint Joseph*, Clark	S	×
Saint Joseph, Vanderb'h	SW	50
● Saint Joseph's Hill, Clark	S	57
Saint Leon, Dearborn	SE	100
● Saint Louis Crossing, Bar.	S	200
Saint Magdalene, Ripley	SE	25
● Saint Mary's, Vigo	W	200
Saint Maurice, Decatur	SE	100
Saint Meinrad, Spencer	SW	200
Saint Omer, Decatur	SE	250
● Saint Paul, Decatur	SE	800
Saint Peter's, Franklin	E	70
● Saint Phillips, Posey	SW	15
Saint Vincent, Allen	NE	×
Saint Wendall's, Posey	SW	125
Salamonia, Jay	E	150
● **Salem**, Washington	S	2,500
Salem Centre, Steuben	NE	200
Salina, Fulton	N	25
● Saline City, Clay	W	350
● *Salt Creek*, Lawrence	S	×
Salt Creek, Porter	NW	20
● *Salters' Switch*, Fayette	E	×
● *Saltillo*, Washington	S	227
● Saltillioville, Washington	S	200
Saluda, Jefferson	SE	25
● Samaria, Johnson	C	15
● Sandborn, Knox	SW	200
● *Sand Creek*, Parke	W	×
● Sandford, Vigo	W	200
● *Sand Pit*, Lawrence	S	×
● Sandusky, Decatur	SE	75
● *Sandy Hook*, Daviess	SW	×
San Jacinto, Jennings	SE	50
● San Pierre, Starke	NW	300
Santa Claus, Spencer	SW	100
Santa Fe, Miami	N	150
● Saratoga, Randolph	E	150
● Sardinia, Decatur	SE	300
● *Sardinia Crossing*, D'tur	SE	×
Saturn, Whitley	NE	×
Saxony, Lake	NW	15
Scalesville, Warrick	SW	100
● Schererville, Lake	NW	200
● *Schlumeris*, La Porte	NW	×
Schnellville, Dubois	SW	200
Schooner, Brown	S	65
Schooner Point, Crawford	S	6
● Scipio, Jennings	SE	300
● Scircleville, Clinton	C	100
Scotland, Greene	SW	200
Scott, Lagrange	NE	100
● **Scottsburgh**, Scott	S	900
Scottsville, Floyd	S	40
● Seafield, White	NW	20
Seba, Washington	S	65
● Sedalia, Clinton	C	200
● Sedan, De Kalb	NE	100
● Sedley, Porter	NW	65
● Seeleyville, Vigo	W	100
● *Selby*, Kosciusko	N	×
● *Selma*, Delaware	E	×
● Sellersburgh, Clarke	S	400
● Selma, Delaware	E	365
Selvin, Warrick	SW	300
● Servia, Wabash	N	450
Sevastopol, Kosciusko	N	150
● *Seven Mile*, Knox	SW	×
● Sexton, Rush	E	25
Seybert, Lagrange	NE	×
● Seymour, Jackson	S	5,337
● Shadeland, Tippecanoe	W	25
Shanghai, Howard	C	40
Shannondale, Montgomery	W	100
Sharp's Mills, Harrison	S	20
● Sharpsville, Tipton	C	300
Sharptown, Franklin	E	30
Shawnee Mound, Tip'canoe	W	25
● Sheffield, Lake	NW	×
● Shelburn, Sullivan	SW	400
● Shelby, Lake	NW	50
Shelby's, Fountain	W	×
● **Shelbyville**, Shelby	C	5,419
● Sheldon, Allen	NE	150
Shepherd, Boone	C	×
● Sheridan, Hamilton	C	1,800
Sherman, Randolph	E	50
● Sherwood, Jennings	SE	×
● Shideler, Delaware	E	25
Shields, Jackson	S	35
Shields Mill, Jackson	S	×
● *Shipman*, Vermillion	W	×
● Shipshewana, Lagrange	NE	150
● **Shoals**, Martin	SW	900
Shore, Lagrange	NE	50
Shoppell, Owen	W	×
Short, Martin	SW	×
Shrock, Lagrange	NE	×
Siberia, Perry	S	20
Sidconger, Fulton	N	×
● *Side Track*, Tippecanoe	W	×
● Sidney, Kosciusko	N	300
Silas, Blackford	E	100
● Silver Lake, Kosciusko	N	650
Silverville, Lawrence	S	100
● *Silverwood*, Fountain	W	×
● *Simons*, Lake	NW	×
● Simpson, Huntington	NE	50
● Sims, Grant	C	25
Sinks, Harrison	S	800
Sitka, White	NW	50
Slate, Jennings	SE	65
● Slate Cut, Clark	S	×
● Sleeth, Carroll	C	37
● *Slinkard*, Greene	SW	×
Smartsburgh, Montgomery	W	×
Smedley, Washington	S	×
● *Smedley's*, Washington	S	10
Smiley, Daviess	SW	×
Smithland, Shelby	C	60
Smithfield, Wayne	E	×
● *Smith's*, Floyd	S	×
● *Smith's*, Knox	SW	×
● *Smith's Crossing*, D'tur	SE	×
● *Smith's Mines*, Clay	W	×
● Smithson, White	NW	×
Smith's Valley, Johnson	C	75
● Smithville, Monroe	S	116
Smyrna, Decatur	SE	65
● *Smythe*, Vanderburgh	SW	×
Soarks, Marion	C	×
● Snow Hill, Randolph	E	×
Snyder, Henry	E	25
Solst, Allen	NE	×
● Solitude, Posey	SW	8
Solon, Clark	S	6
Solsberry, Greene	SW	200
Somerset, Wabash	N	300
● Somerville, Gibson	S	100
Spoonover, Gibson	SW	45
● **South Bend**, St. Joseph	N	21,786
South Bethany, Bart'lm'w	S	50
South Boston, Washington	S	50
South Gate, Franklin	E	20
South Granger, Monroe	S	32
South Martin, Martin	SW	×
South Milford, Lagrange	NE	275
● Southport, Marion	C	600
● South Raub, Tippecanoe	W	97
South Union, Monroe	S	10
● *South Vernon*, Jennings	SE	×
● *South Vincennes*, Knox	SW	×
South Wabash, Wabash	N	50
● *South Wanatah*, L'Pte	NW	×
South West, Elkhart	N	40
● South Whitley, Whitley	NE	747
● Spades, Ripley	SE	200
● Sparksville, Jackson	S	155
Sparta, Dearborn	SE	75
Spartanburgh, Randolph	E	225
Spearsville, Brown	S	150
● *Speeds*, Clark	S	×
● *Speichers*, Wabash	N	×
● *Spencer*, Owen	W	1,930
Spencerville, De Kalb	NE	500
● Spiceland, Henry	E	792
● Spiker, Wabash	N	75
Spraytown, Jackson	S	40
● *Spriggsboro*, Porter	NW	×
Springboro, White	NW	15
● *Springcave*, Owen	W	×
Spring Creek Mills, Cass	N	20
Springdale, Ripley	SE	×
Springerville, Fayette	E	150
Springfield, Franklin	E	30
● *Springfield*, Lagrange	NE	×
Spring Hill, Decatur	SE	32
● *Spring Hill*, Vigo	W	×
● Springport, Henry	E	150
Springville, La Porte	NW	×
● Springville, Lawrence	S	300
Spurgeon, Pike	SW	150
● *Stacer*, Vanderburgh	SW	65
● *Stafford*, De Kalb	NE	×
Staffordshire, Sullivan	SW	×
Stampers's Creek, Orange	S	80
Stanford, Monroe	S	85
Stanley, Noble	NE	×
Stanley, Warrick	SW	×
● Star City, Pulaski	NW	250
● *State Ditch*, Porter	NW	×
● *State Line*, Lagrange	NE	×
● *State Line*, Lake	NW	×
● *State Line*, Newton	NW	×
● *State Line*, Vanderb'rgh	SW	×
● State Line, Warren	W	500
● Staunton, Clay	W	700
● *Stave Track*, Clay	W	×
● Steam Corner, Fountain	W	25
Steele, Adams	NE	50
Steinbal, Pike	SW	250
● Stephenson, Warrick	SW	30
● *Stevens*, Fountain	W	22
● *Stevenson*, Greene	SW	×
● *Stevenson*, Warrick	SW	×
Stewartsville, Posey	SW	250
Stilesville, Hendricks	C	400
● Stillwell, La Porte	NW	100
● Stinesville, Monroe	S	225
Stip's Hill, Franklin	E	200
● Stockwell, Tippecanoe	W	500
● *Stone*, Randolph	E	×
● Stone Bluffs, Fountain	W	100
● *Stonefield*, Monroe	S	×
● *Stoners*, Allen	NE	×
Stone's Crossing, Johnson	C	75
Stone Station, Randolph	E	80
● *Stone Switch*, Decatur	SE	×
Stony Point, Jefferson	SE	65
Story, Brown	S	50
Stout, Delaware	E	50
● Stoutsburg, Jasper	NW	×
● *Straight Line Junction*, Vanderburgh	SW	×
● *Stratford*, Marion	C	×
● *Stratmore*, Lake	NW	×
● Straughn, Henry	E	200
● *Strawns*, Henry	E	×
Strawton, Hamilton	C	20
● *Studebaker*, St. Joseph	N	×
Stumke's Corners, Ripley	SE	25
Sugan, Jefferson	SE	×
Sugar Branch, Switzerland	SE	63
Sugar Grove, Tippecanoe	W	10
Sugar Grove, Fulton	N	10
● **Sullivan**, Sullivan	SW	2,222
Sulphur Hill, Shelby	C	×
● Sulphur Spring, Henry	E	291
Sulphur Wells, Crawford	S	×
● *Suman*, Porter	NW	×
● Sumanville, Porter	NW	25
● Summit, De Kalb	NE	75
● *Summit*, Clark	S	18
● *Summit*, Gibson	SW	×
● *Summit*, Greene	SW	×
● *Summit*, Hendricks	C	×
● *Summit*, Marshall	N	×
● *Summit*, Tippecanoe	W	×
● Summit Grove, V'rm'l'on	W	100
● Summitville, Madison	C	879
Sumner, Warren	W	×
Sumption Prairie, St J's'ph	N	45
● *Sunnyside*, Marion	C	×
● Sunman, Ripley	SE	300
● *Surprise*, Jackson	S	×
● Surry, Jasper	NW	50
● Survants, Pike	SW	75
● Swan, Noble	NE	125
● Swanington, Benton	W	50
Swanville, Jefferson	SE	15
● Swayzee, Grant	C	800
● Sweet Home, St. Joseph	N	130
● Sweetser's, Grant	C	800
● *Swift's*, LaPorte	NW	×
● Switz City, Greene	SW	250
● Sycamore, Howard	C	300
Sylvania, Parke	W	200
● Syracuse, Kosciusko	N	700
Syria, Orange	S	38
Tabor, Delaware	E	25
Taf, Howard	C	×
● *Taggart's*, Morgan	C	×
● Talbot, Benton	W	125
● *Talbot*, Benton	W	×
Talmage, White	NW	×
Tampico, Jackson	S	100
● Tangier, Parke	W	800
Tanner, Greene	SW	×
Tanglewood, Ripley	SE	×
Tapp, Howard	C	150
● *Tarkington*, Howard	C	×
Tassinong, Porter	NW	100
● Taswell, Crawford	S	200
● *Taylor's*, Tippecanoe	W	×
Taylor's, Whitley	NE	30
● Taylorsville, Bartholomew	S	500
Tecumseh, Vigo	W	50
● Teegarden, Marshall	N	100
● Tefft, Jasper	NW	50
● Tell City, Perry	S	2,074
● Temple, Crawford	S	30
● Templeton, Benton	W	400
● Tennyson, Warrick	SW	150
● Terhune, Boone	C	50
Terre Coupee, St. Joseph	N	40
● *Terre Hall*, Howard	C	×
● **TERRE HAUTE**, Vigo	W	30,287
● Thayer, Newton	NW	30
● *Thomas*, Daviess	SW	×
● *Thomas*, Warren	W	32
● *Thomaston*, LaPorte	NW	×
● *Thornhope*, Pulaski	NW	100
● Thorntown, Boone	C	1,650
Thurman, Allen	NE	×
● Tilden, Hendricks	C	60
● *Tile Siding*, Montgomery	W	×
● Tillman, Carroll	C	50
● *Tioga*, White	NW	×
● Tiosa, Fulton	N	200
● *Tippecanoe*, Marshall	N	×
Tippecanoetown, Marshall	N	3,500
● Tipton, Tipton	C	2,705
Titusville, Ripley	SE	20
Tobinsport, Perry	S	100
● Tocsin, Wells	NE	115
Todd, Monroe	S	20
Toga, Shelby	C	100
● Toleston, Lake	NW	300
Tollgate, Hendricks	C	×
Toney, Wells	NE	×
Toronto, Vermillion	W	85
● Toto, Starke	NW	40
Tower, Crawford	S	×
Tracy, LaPorte	NW	40
Trader's Point, Marion	C	60
● Trafalgar, Johnson	C	600
Tralum, Daviess	SW	×
● *Transfer Station*, Marion	C	×
Trask, Grant	C	57
● *Travisville*, Wells	NE	×
● Treaty, Wabash	N	100
Trenton, Randolph	E	×
Trenton, Blackford	E	100
Trinity Springs, Martin	SW	150
● *Troutmans*, Montgomery	W	×
● *Troy*, DeKalb	NE	×
● Trey, Perry	S	800
Tulip, Greene	SW	×
Tunker, Whitley	NE	25
● Tunnelton, Lawrence	S	250
Turkey Creek, Steuben	NE	25
Turner, Clay	W	300
Turpie, Johnson	C	×
Twelve Mile, Cass	N	30
Twin Lakes, Lagrange	NE	×
● Twin Lakes, Marshall	N	×
Tyler, Orange	S	×
● *Tyner*, Fayette	E	×
● *Tyner*, Marshall	N	×
Tyner City, Marshall	N	200
● *Tyrone*, Vermillion	W	200
● Underwood, Scott	S	30
● *Union*, Huntington	NE	×
Union, Franklin	E	125
Union, Pike	SW	200
● Union Centre, LaPorte	NW	80
● Union City, Randolph	E	4,500
Uniondale, Wells	NE	225
● *Uniondale*, Wells	NE	×
Union Grove, Grant	C	40
● Union Mills, LaPorte	NW	300
Unionport, Randolph	E	125
Uniontown, Perry	S	×
Uniontown, Jackson	S	10
Unionville, Monroe	S	50
● Upland, Grant	C	200
● Uptoo, Posey	SW	10
● Urbana, Wabash	N	200
● Urmeyville, Johnson	C	50
Utica, Clark	S	565
Valeene, Orange	S	75
● Valentine, Lagrange	NE	100
Valley City, Harrison	S	53
● Valley Mills, Marion	C	150
● Vallonia, Jackson	S	300
● **Valparaiso**, Porter	NW	5,083
● VanBuren, Grant	C	250
● *Vandalia*, Clay	W	×
Vandalia, Owen	W	75
● *Van Sycles*, Morgan	C	×
● *Vaughan*, Vanderburgh	SW	300
Vawter's Park, Kosciusko	N	×
● *Veale*, Daviess	SW	×
● *Vedder*, Vigo	W	10
● Veerseburgh, Fountain	W	1,050
● *Velonia*, Jackson	S	×
Velpen, Pike	SW	250
Vera Cruz, Wells	NE	240
● Vermont, Howard	C	30
● **Vernon**, Jennings	SE	625
● *Verona*, Cass	N	×
Versailles, Ripley	SE	508
Vesta, Clark	S	15
Vevay, Switzerland	SE	1,700
● Vienna, Scott	S	230
Vigo, Vigo	W	100
Vilas, Owen	W	50
● **Vincennes**, Knox	SW	8,815
Vine Springs, Ripley	SE	26
Vineyard, Switzerland	SE	×
Viola, Noble	NE	×
Virgie, Jasper	NW	×
● Vistula, Elkhart	N	100
Vivalia, Putnam	W	30
Vogel, Dearborn	SE	20
Volga, Jefferson	SE	65
Voorhees, Ripley	SE	×
● *Votaw*, Wayne	E	×
● *Wabash*, Carroll	C	×
● **Wabash**, Wabash	N	5,196
● *Wabash Junction*, Allen	NE	×
● Wadena, Benton	W	80
● Wadesville, Posey	SW	200
● Wagoner, Miami	N	100
● Walkel, Wells	NE	150
● Wallsborough, B'rth'mew	S	100
Wakarusa, Elkhart	N	600
Wakeland, Morgan	C	20
Wakenp, Brown	S	×
● *Walcott*, White	NW	×
● Waldron, Shelby	C	400
● Walkerton, St. Joseph	N	1,200
Wall, Jay	E	×
Wall, Jay	E	×
Wallace, Fountain	W	150
● Wallen, Allen	NE	175
● Walnut, Marshall	N	190
Walnut Grove, Warren	W	45
● *Walnut Hill*, M'tgomery	W	×
● *Walnut Level*, Wayne	E	×
● Walton, Cass	N	468
Waltz, Wabash	N	25
Wanamaker, Marion	C	×
● Wanatah, La Porte	NW	500
Ward, Boone	C	×
● Warren, Huntington	NE	1,125
● *Warren*, St. Joseph	N	130
Warrenton, Gibson	SW	40
Warrington, Hancock	C	175
● **Warsaw**, Kosciusko	N	3,559
● *Warwick*, St. Joseph	N	×
● **Washington**, Daviess	SW	6,625
● *Washington Avenue*, Vanderburgh	SW	×
● *Waterford*, Elkhart	N	×
Waterford, La Porte	NW	40
● Waterford Mills, Elkhart	N	150
● Waterloo, De Kalb	NE	1,475
Waterman, Parke	W	200
● *Water Valley*, Newton	NW	15
● Watson, Clark	S	50
Watson, Clay	W	×
Watson, Greene	SW	×
● *Waveland*, Cass	N	×
● Waveland, Montgomery	W	1,000
Waverly, Morgan	C	75
● Wawaka, Noble	NE	350
Wawpecong, Miami	N	210
Wayback, Carroll	C	×
● Waymansville, B'th'lmew	S	110
Wayneburgh, Decatur	SE	120
● Waynesville, B'rtholomew	S	50
● Waynetown, M'tgomery	W	600
● Wea, Tippecanoe	W	13
Weaver, Grant	C	45
● *Webber's*, La Porte	NW	×
Webster, Wayne	E	150
● *Webster's*, St. Joseph	N	×
● Weisburgh, Dearborn	SE	100
● Wellsboro, La Porte	NW	200
● *Welsh*, Greene	SW	×
Welles, Warrick	SW	40
● *Wendel*, Posey	SW	×
● Wesley, Montgomery	W	×
● West Bladen, Orange	S	75
● *West Bladen Sp'gs*, Orange	S	×
Westchester, Jay	E	60
● Westfield, Hamilton	C	801
West Fork, Crawford	S	70
● *West Fort Wayne*, Allen	NE	×
West Franklin, Posey	SW	75
Westland, Hancock	C	77
● West Lebanon, Warren	W	900
West Liberty, Howard	C	75
● West Middleton, Howard	C	200
● West Newton, Marion	C	300
Westover, Ripley	SE	×
Weston, Jennings	SE	×
● Westphalia, Knox	SW	30
● *West Point*, Huntington	NE	800
West Point, Tippecanoe	W	300
West Point, Wabash	N	×
● West Point Station, Tippecanoe	W	×
● Westport, Decatur	SE	500
● West Shoals, Martin	SW	×
● *West Side*, Marion	C	×
● West Union, Parke	W	25
● *West Vernon*, Jennings	SE	×
● Westville, La Porte	NW	575
● Wheatfield, Jasper	NW	200
● Wheatland, Knox	SW	400
● Wheaton, Putnam	W	25
● Wheeler, Porter	NW	75
Wheeler, White	NW	50
Wheelers, Carroll	C	×
Wheeling, Delaware	E	125
● Whitaker, Morgan	C	50
Whitcomb, Franklin	E	195
Whitecloud, Harrison	S	30
White Hall, Owen	W	40
● Whiteland, Johnson	C	275
White Lick, Boone	C	195
White Oak, Pike	SW	17
● Whitestown, Boone	C	600
● Whitesville, Montgomery	W	250
White Water, Wayne	E	200
● Whiting, Lake	NW	750
● *Whitman*, Pike	SW	75
Whittington, Bartholomew	S	×
● *Whittington*, Clay	W	100
Whickliffe, Crawford	S	10
● *Wiggs*, Bartholomew	S	×
Wilbur, Morgan	C	100
Wildcat, Carroll	C	25
● Wilders Station, La P'te	NE	×
Wiles, Tipton	C	10
● Wilkinson, Hancock	C	165
● *Wilkinson's*, Warrick	SW	×
● *Williams*, Adams	NE	×
● *Williams*, Clay	W	×
● *Williams*, Elkhart	N	×
● Williams, Lawrence	S	111
Williamsburgh, Wayne	E	250
● *Williams Crossing*, Mor'n	C	×
● **Williamsport**, D'c'tur	SE	1,062
● Williamstown, Decatur	SE	15
Willis Grove, Knox	SW	15
● Willow Branch, Hancock	C	124
● *Willow Creek*, Porter	W	×
● *Willow Valley*, Martin	SW	×
● Willvale, La Porte	NW	×
Wilmington, Dearborn	SE	300
● *Wilmington*, De Kalb	NE	×
Wilmot, Noble	NE	25
● *Wilson*, Daviess	SW	×
● Wilson, Posey	SW	×
Wilson, Shelby	C	×
● *Wilson's*, Lake	NW	×
● *Wilson's*, Clark	S	40
● **Winamac**, Pulaski	NW	1,300
● **Winchester**, Randolph	E	2,711
● Windfall, Tipton	C	600
Windsor, Randolph	E	250
Winfield, Lake	NW	25
● Wingate, Montgomery	W	400
Winship, Pulaski	NW	×
● Winslow, Pike	SW	1,200
● *Winslow*, Porter	NW	×
Winterround, Shelby	C	50
● Wintersville, Decatur	SE	97
● Winthrop, Warren	W	75
● Wirt, Jefferson	SE	45
Wisset, Franklin	E	15
Witt, Dearborn	SE	×
● Wolcott, White	NW	400
● Wolcottville, Lagrange	NE	600
Wolf Creek, Marshall	N	50
Wolf Lake, Noble	NE	200
● Woodburn, Allen	NE	50
● Woodbury, Hancock	C	120
Woodland, St. Joseph	N	100
Woodruff, Lagrange	NE	50
● *Woods*, Randolph	E	×
● *Woodville*, Carroll	C	×
● Woodville, Porter	NW	40
● *Woodyard*, Monroe	S	×
Woody's Corner, Parke	W	26
● Wooster, Kosciusko	N	100
● *Worchester*, Elkhart	N	×
● Worthington, Greene	SW	2,000
Wright, Greene	SW	7
Wright's Corners, D'rborn	SE	25
Wyandott, Crawford	S	×
Wynn, Franklin	E	30
● Xenia, Miama	N	962
Yancey, Adams	NE	×
Yankeetown, Warrick	SW	150
● Yeddo, Fountain	W	200
● *Yellowbank*, Franklin	E	×
Yellowstone, Monroe	S	×
● Yeoman, Carroll	C	40
● Yocky, Lawrence	S	50
York, Elkhart	N	15
● *York*, Noble	NE	×
York Centre, Steuben	NE	65
● Yorktown, Delaware	E	450
Yorkville, Dearborn	SE	100
Young America, Cass	N	500
● *Young's*, Vigo	W	×
Young's Creek, Orange	S	×
● Youngstown, Vigo	W	25
● Yountsville, Montgom'y	W	125
Zanesville, Wells	NE	300
● Zard, Jasper	NW	35
● Zelma, Lawrence	S	×
Zenas, Jennings	SE	100
● *Zigler*, Saint Joseph	N	×
● Zionsville, Boone	C	855
Zipp's, Vanderburgh	SW	125
Zulu, Allen	NE	32

Indian Territory.

NATIONS AND RESERVATIONS.	INDEX	POP.
Cherokee	NE	30,666
Cherokee Outlet	NW	×
Cheyennes and Arapahoes	W	8,361
Chickasaws	S	8,000
Choctaws	SE	24,000
Creek	E	1,866
Ottawa	NE	162
Peoria	NE	186
Quapaws	NE	80
Seminole	C	4,000
Seneca	NE	×
Shawnee	NE	×
Wyandotte	NE	378
Total		87,699

TOWNS. COUNTIES.	INDEX.	POP.
● Adair, Cherokee	NE	13
● Afton, Cherokee	NE	×
● *Albia*, Cherokee	NE	×
● Albion, Choctaw N.	SE	×
Alderson, Choctaw N.	SE	×
Alex, Chickasaw N.	S	×
Alikchi, Choctaw N.	SE	×
Al-lu-we, Cherokee N.	NE	97
Alma, Cherokee N.	NE	×
● *Alston*, Cherokee Outlet	NW	×
● *Alva*, Cherokee Outlet	NW	×
Annette, Choctaw N.	SE	×
● Antler's, Choctaw N.	SE	×
Arbeka, Seminole N.	C	130
Arbuckle, Chickasaw N.	S	×
● Ardmore, Chickasaw N.	S	1,000
● *Armstrong*, Choctaw N.	SE	45
Arthur, Chickasaw N.	S	×
● **Atoka**, Choctaw N.	SE	800
Bacone, Creek N.	C	×
Baldwin, Chickasaw N.	S	55
Baptist, Cherokee N.	NE	45
Bartlesville, Cherokee N.	NE	×
Beef Creek, Chickasaw N.	S	×
● Bengal, Choctaw N.	SE	×
Bennington, Choctaw N.	SE	×
● Berwin, Chickasaw N.	S	×
● Big Cabin, Cherokee N.	NE	×
● *Bird's Point*, Cher. Out'n	NW	×
Blaine, Choctaw N.	SE	×
● Bluejacket, Cherokee N.	NE	×
Boggy Depot, Choctaw N.	SE	25
Bokoshe, Choctaw N.	SE	×
Bolin, Cherokee N.	NE	×
● *Bond*, Creek N.	C	×
Braden, Choctaw N.	SE	×
● Braggs, Cherokee N.	NE	×
Brazil Station, Choctaw N.	SE	×
Briartown, Cherokee N.	NE	×
Broken Arrow, Creek N.	C	×
Broken, Choctaw N.	SE	32
Brownsville, Chickasaw N.	S	×
● Bryan, Choctaw N.	SE	×
Buckhorn, Chickasaw N.	S	×
Buffalo Spring, Cher. Out'n	NW	×
Buffalo Spring Stage Station, Cherokee Outlet	NW	×
Bunce, Cherokee N.	NW	×
Burgevin, Choctaw N.	SE	×
Burneyville, Chickasaw N.	S	26
Burt, Chickasaw N.	S	×
● *Bushyhead*, Cherokee N.	NE	×
● Butler, Choctaw N.	SE	×
Cache, Choctaw N.	SE	×
● Caddo, Choctaw N.	SE	500
● Cale, Choctaw N.	SE	×
● Cameron, Choctaw N.	SE	75
● Campbell, Cherokee N.	NE	×
Camp Creek, Cherokee N.	NE	×
Camp Supply, Cher. Out'n	NW	100
Canadaville, Cherokee N.	NE	×
● *Caney*, Choctaw N.	SE	×
● *Catale*, Cherokee N.	NE	×
● Caslon, Choctaw N.	SE	×
● Caloosa, Cherokee N.	NE	195
● Cavanal, Choctaw N.	SE	×
Cayuga, Seneca N.	NE	×
Cedar, Choctaw N.	SE	×
● *Cedars*, Choctaw N.	SE	×
Center, Chickasaw N.	S	×
Chaska, Creek N.	C	×
● Checotah, Creek N.	C	×
Cheek, Chickasaw N.	S	×
● Chelsea, Cherokee N.	NE	40
● *Cherokee*, Cherokee N.	NE	×
Cherokee Town, Chick. N.	S	×
Chili, Choctaw N.	SE	×
● *Chilloco*, Cherokee Out'n	NW	×
● Choteau, Cherokee N.	NE	100
● Claremore, Cherokee N.	NE	100
● *Clayton*, Choctaw N.	SE	×
● *Coal Mines*, Choctaw N.	SE	×
Coalgate, Choctaw N.	SE	×
● Colbert, Chickasaw N.	S	100
● *Compton*, Choctaw N.	SE	×
Coody's Bluff, Cherokee N.	NE	×
Coo-y-yah, Cherokee N.	NE	13
● *Correta*, Cherokee N.	NE	×
Co-teh-se-tuh, Cherokee N.	NE	×
Cottonwood, Cherokee N.	NE	×
Courtney, Chickasaw N.	S	×
Cottonwood Grove, Cherokee Outlet	NW	×
Coreda Mission, Creek N.	C	×
Cuwlington, Choctaw N.	SE	×
● *Davenport*, Choctaw N.	SE	×
Davis, Chickasaw N.	S	×
Dixie, Chickasaw N.	S	×
Doaksville, Choctaw N.	SE	97
● Dougherty, Chickasaw N.	S	×
Dresden, Chickasaw N.	S	×
Duncan, Chickasaw N.	S	×
● Durant, Choctaw N.	SE	32
Eagle, Cherokee N.	NE	×
● *Eagle Chief*, Cherokee Outlet	NW	×
Eagle Town, Choctaw N.	SE	×
Echo, Cherokee N.	NE	×
Econtuchka, Seminole N.	C	45
Eldridge, Cherokee N.	NE	×
Elk, Chickasaw N.	S	×
Elmore, Chickasaw N.	S	×
Emet, Chickasaw N.	S	10
● *Enid*, Cherokee Outlet	NW	×
Enterprise, Choctaw N.	SE	×
Erin Springs, Chickasaw N.	S	20
Etna, Choctaw N.	SE	×
● Eufaula, Creek N.	C	500
Fawling, Cherokee N.	NE	×
Fishertown, Creek N.	C	26
Fleetwood, Chickasaw N.	S	×
Flint, Cherokee N.	NE	130
● *Fulsom*, Choctaw N.	SE	×
Fontana, Chickasaw N.	S	×
● Fort Gibson, Chero'ee N.	NE	500
Fort Holmes, Creek N.	C	×
Fort McCollough, Cht'w N.	SE	×
Fort Supply, Chero'ee Out.	NW	100
Fort Wichita, Chick'aw N.	S	×
Fourmile, Peoria N.	NE	×
● Foyll, Cherokee N.	NE	×
Fred, Chickasaw N.	S	×
● *Frink*, Choctaw N.	SE	×
● *Gage*, Cherokee Outlet	NW	×
Garfield, Cherokee N.	NE	10
Gary, Choctaw N.	SE	50
Gertrude, Choctaw N.	SE	×
● Gibson Station, Creek N.	C	26
Gilmore, Choctaw N.	SE	×
Going Snake, Cherokee N.	NE	×
● Good Land, Choctaw N.	SE	×
● *Goodwin*, Cher. Outlet	NW	×
Grady, Chickasaw N.	S	×
● Grand River, Wy'dotte N.	NE	97

TOWNS. COUNTIES.	INDEX.	POP.
●Grant, Choctaw N.	SE	×
Green Hill, Choctaw N.	SE	×
Griffin, Cherokee Outlet	NW	×
Grove, Cherokee N.	NE	10
●*Hamden*, Choctaw N.	SE	×
●Hanson, Cherokee N.	NE	×
●*Hardon*, Cher. Outlet	NW	×
Harland, Cherokee N.	NE	×
Hartshorn, Choctaw N.	SE	×
Hayden, Cherokee N.	NE	×
Hoyt City, Cherokee N.	NE	×
Healdton, Chickasaw N.	S	×
●*Heman*, CherokeeOutletNW		×
Hennepin, Chickasaw N.	S	×
Hewitt, Chickasaw N.	S	×
Hickory, Cherokee N.	NE	×
Hildebrand's Mills, Ch'e N.	NE	×
Hoyt, Choctaw N.	SE	×
Hudson, Cherokee N.	NE	×
●*Illinois*, Cherokee N.	NE	×
Indierark, Choctaw N.	SE	×
Iola, Cherokee N.	NE	×
Ittallak, Chickasaw N.	S	×
Jimtown, Chickasaw N.	S	×
Johnson, Chickasaw N.	S	×
●*Kamama*, Cherokee N.	NE	×
Kedron, Cherokee N.	NE	×
Kee-too-wah, Cherokee N.	NE	×
Keith, Chickasaw N.	S	×
●*Kelso*, Cherokee N.	NE	×
Kema, Peoria N.	NE	×
Kemp, Chickasaw N.	S	×
Kennady, Choctaw N.	SE	×
●*Kiamichi*, Choctaw N.	SE	×
Kinnison, Cherokee N.	NE	×
●Kiowa, Choctaw N.	SE	77
●Kosoma, Choctaw N.	SE	×
Krebs, Choctaw N.	SE	3,000
Kull Inla, Choctaw N.	SE	×
Kully Chaha, Choctaw N.	SE	45
●*Lapita*, Choctaw N.	SE	×
Lark, Chickasaw N.	S	×
Leader, Choctaw N.	SE	×
Lebanon, Chickasaw N.	S	×
Leeper, Chickasaw N.	S	×
●Leflore, Choctaw N.	SE	×
●Lehigh, Choctaw N.	SE	3,000
●*Lelinetta*, Creek N.	C	×
●Lenapha, Cherokee N.	NE	×
Leon, Chickasaw N.	S	97
Liedell, Choctaw N.	SE	×
●*Limestone Gap*, Cha'wN.	SE	130
Linn, Chickasaw N.	S	×
Loco, Chickasaw N.	S	×
Locust Grove, Cherokee N.	NE	57
Lone Grove, Chickasaw N.	S	×
Lukfata, Choctaw N.	SE	×
●McAlester, Choctaw N.	SE	4,200
McKey's Salt Works, Cherokee N.	NE	×
●*Mackey*, Cherokee N.	NE	×
Manard, Cherokee N.	NE	×
●Mannsville, Chickasaw N.	S	×
Marietta, Chickasaw N.	S	×
Maxey, Choctaw N.	SE	×
Mays, Cherokee N.	NE	×
●*Mazie*, Creek N.	C	×
Mill Creek, Chickasaw N.	S	25
Milton, Choctaw N.	SE	×
Minco, Chickasaw N.	S	×
●*Mingo*, Cherokee N.	NE	×
Monroe, Choctaw N.	SE	32
Morehead, Cherokee N.	NE	×
Mountain, Choctaw N.	SE	×
●Muldrow, Cherokee N.	NE	×
●Muscogee, Creek N.	C	2,000
Nail, Choctaw N.	SE	×
Naples, Chickasaw N.	S	×
Nebo, Chickasaw N.	S	×
Nelson, Choctaw N.	SE	32
New Spring Place, Cher. N.	NE	×
●*Noel*, Cherokee Outlet	NW	×
●Nowata, Cherokee N.	NE	×
Oakland, Chickasaw N.	S	77
Oak Lodge, Choctaw N.	SE	195
Oaks, Cherokee N.	NE	45
●*Oak-ta-ha*, Creek N.	C	×
Oil Springs, Chickasaw N.	S	×
Okmulgee, Creek N.	C	150
Okolona, Choctaw N.	SE	×
Okshwali, Choctaw N.	SE	×
Ola, Choctaw N.	SE	×
●*Oolagah*, Cherokee N.	NE	×
Olympus, Cherokee N.	NE	×
Osage Sp'g, Ch'kee O'tl't.	NW	×
●*Oscuma*, Cherokee N.	NE	×
Ottray, Seneca N.	NE	×
●Overbrook, Chickasaw N.	S	×
Paden, Cherokee N.	NE	×
Panther, Choctaw N.	SE	×
●Paoli, Chickasaw N.	S	×
Parr, Chickasaw N.	S	×
●Paul's Valley, Chickasaw N.	S	×
Paw Paw, Cherokee N.	NE	10
●*Peck*, Choctaw N.	SE	×
Perry, Chickasaw N.	S	×
Perry, Cherokee N.	NE	×
Petuaa, Chickasaw N.	S	×
Pleasant Ridge, Choctaw N.	SE	×
Pocola, Choctaw N.	SE	×
●*Pond Creek*, Cher. Outlet	NW	×
Pooler, Ottawa Res.	NE	×
Porum, Choctaw N.	SE	×
●Poteau, Choctaw N.	SE	×
●Prairie City, Cherokee N.	NE	100
Price, Chickasaw N.	S	×
Pryor Creek, Cherokee N.	NE	×
●*Purcell*, Chickasaw N.	S	2,000
Raysville, Chickasaw N.	S	×
●*Reams*, Choctaw N.	SE	×
●Red Fork, Creek N.	E	65
Redland, Cherokee N.	NE	10
Red Oak, Choctaw N.	SE	225
Ridge, Creek N.	E	×
Ringo, Cherokee N.	NE	×
Rolderson, Chickasaw N.	S	×
●Rodney, Choctaw N.	SE	×
Rolf, Chickasaw N.	S	×
Rome, Cherokee N.	NE	×
●*Ross*, Creek N.	E	×
●*Russell Creek*, Ch'r'kee N.	NE	×
Russelville, Choctaw N.	SE	×
Ryan, Chickasaw N.	S	×
●*Sageeyah*, Cherokee N.	NE	×
Sallna, Cherokee N.	NE	×
●Sallisaw, Cherokee N.	NE	13
Sanders, Cherokee N.	NE	13
Sandy, Chickasaw N.	S	×
Sans Bois, Choctaw N.	SE	130
●Sapulpa, Creek N.	E	×
Sa sak-wa, Seminole N.	C	65
●Savanna, Choctaw N.	SE	×
●*Seminole*, Cherokee N.	NE	×
●*Sequoyah*, Cherokee N.	NE	×
Se-qua-yah, Cherokee N.	NE	×
●*Shattuck*, Ch'r'kee O'tl't.	NW	×
●*Shawnee*, Wyandott	NE	×
Shawnee Creek, Choctaw N.	SE	×
Sheridan's Roost, Cherokee Outlet	NW	×
Silver City, Chickasaw N.	S	×
Simon, Chickasaw N.	S	×
Ski-a-took, Cherokee N.	NE	×
●*Smallwood*, Choctaw N.	SE	×
Smithville, Choctaw	SE	×
●South Canadian, Ch't'w N.	SE	300
●South M'Alester, Ch't'w N.	SE	×
Spears, Cherokee N.	NE	×
Springer, Chickasaw N.	S	×
Springfield, Creek N.	E	×
Spring Station, Choctaw N.	SE	×
●Standley, Choctaw N.	SE	×
●*Stock Y'd*, Ch'r'kee O'tl't.	NW	×
Stonewall, Chickasaw N.	S	100
●Stringtown, Choctaw N.	SE	50
Summerfield, Choctaw N.	SE	×
●*Summit*, Creek N.	E	×
Swimmer, Cherokee N.	NE	×

TOWNS. COUNTIES.	INDEX.	POP.
Talala, Cherokee N.	NE	×
TAHLEQUAH, Cherokee N.	NE	1,500
●Tallhina, Choctaw N.	SE	×
Tamaha, Choctaw N.	SE	25
●*Taneha*, Creek N.	E	×
Texanna, Cherokee N.	NE	×
●Thackerville, Chickas'w N.	S	25
Thurman, Choctaw	SE	×
●*Tomah*, Cherokee N.	NE	×
Tishomingo, Chickasaw	S	100
Tucker, Chickasaw N.	S	×
●*Tucker*, Cherokee Outl't.	NW	×
●Tulsa, Creek N.	E	57
●Tushka Homma, Ch't'w N.	SE	×
Tussy, Chickasaw N.	S	×
Ulm, Cherokee N.	NW	×
Velma, Chickasaw N.	S	×
●*Verdigris*, Cherokee	NE	77
●Vian, Cherokee N.	NE	×
●Vinita, Cherokee N.	NE	400
Viola, Chickasaw N.	S	×
Wadeville, Choctaw N.	SE	×
●Wagoner, Creek N.	E	×
Wapanucka, Choctaw N.	SE	×
●*Warren*, Cherokee O'tl't.	NW	×
Warwick, Cherokee O'tlet.	NW	×
●Washita, Chickasaw N.	S	×
●*Watova*, Cherokee N.	NE	×
Wah-hil-lan, Cherokee N.	NE	260
●*Waukomis*, Ch'kee O'tl't.	NW	×
●Wayne, Chickasaw N.	S	×
●Waynoka, Ch'kee O'tl't.	NW	×
Wea-la-ka, Creek N.	E	97
Webber's Falls, Ch'kee N.	NE	125
Wellington, Creek N.	E	×
Wesley, Chickasaw N.	S	×
Wetumre, Choctaw N.	SE	×
We tum-ka, Creek N.	E	26
We-wo-ka, Seminole N.	C	100
●*Wharton*, Ch'kee Outl't.	NW	×
Wheelock, Choctaw N.	SE	25
White Bead Hill, Ch'kas'w N.	S	×
White Head, Ch'kee O'tl't.	NW	×
Whitefield, Choctaw N.	SE	×
●*White Oak*, Cherokee N.	NE	×
White Water, Cherokee N.	NE	×
Whiting, Quapaws N.	NE	×
●*Wild Horse*, Ch'kee O'tl't.	NW	×
Willis, Chickasaw N.	S	×
●*Willow Springs*, Cherokee Outlet	NW	×
Wilson, Chickasaw N.	S	×
●*Winthrop*, Ch'kee O'tl't.	NW	×
Wister Junc., Choctaw N.	SE	×
Woodford, Chickasaw N.	S	×
Woodville, Chickasaw N.	S	×
●*Woodward*, Ch'kee O'tl't.	NW	×
Wybark, Creek N.	E	×
●Wynne Wood, Chickas'w N.	S	×
Yarnaby, Chickasaw N.	S	×

IOWA.

COUNTIES.	INDEX.	POP.
Adair	SW	14,514
Adams	SW	12,279
Allamakee	NE	17,856
Appanoose	S	18,930
Audubon	W	12,372
Benton	E	24,172
Black Hawk	C	24,226
Boone	C	23,772
Bremer	NE	14,611
Buchanan	E	18,961
Buena Vista	NW	13,491
Butler	N	15,451
Calhoun	W	13,103
Carroll	W	18,802
Cass	SW	19,634
Cedar	E	18,273
Cerro Gordo	N	14,854
Cherokee	NW	15,650
Chickasaw	NE	15,019
Clarke	S	11,314
Clay	NW	9,309
Clayton	NE	26,675
Clinton	E	41,184
Crawford	W	18,887
Dallas	C	20,470
Davis	S	15,230
Decatur	S	15,643
Delaware	E	17,346
Des Moines	SE	35,273
Dickinson	NW	4,328
Dubuque	E	49,584
Emmet	NW	4,296
Fayette	NE	23,116
Floyd	N	15,379
Franklin	N	12,800
Fremont	SW	16,839
Greene	C	15,762
Grundy	C	13,295
Guthrie	W	16,721
Hamilton	C	15,305
Hancock	N	7,618
Hardin	C	18,878
Harrison	W	21,247
Henry	SE	18,876
Howard	NE	11,172
Humboldt	N	9,809
Ida	W	10,678
Iowa	E	18,261
Jackson	E	22,764
Jasper	C	24,887
Jefferson	SE	15,079
Johnson	E	21,665
Jones	E	20,262
Keokuk	SE	23,800
Kossuth	N	13,118
Lee	SE	37,702
Linn	E	45,292
Louisa	SE	11,867
Lucas	S	14,556
Lyon	NW	8,657
Madison	S	15,966
Mahaska	S	28,782
Marion	S	23,048
Marshall	C	25,829
Mills	SW	14,552
Mitchell	N	13,272
Monona	W	14,512
Monroe	S	13,668
Montgomery	SW	15,782
Muscatine	E	23,478
O'Brien	NW	13,039
Osceola	NW	5,564
Page	SW	21,308
Palo Alto	NW	9,314
Plymouth	NW	19,374
Pocahontas	NW	9,533
Polk	C	65,312
Pottawattamie	SW	47,332
Poweshiek	C	18,386
Ringgold	S	13,541
Sac	W	14,514
Scott	E	42,472
Shelby	W	17,567
Sioux	NW	18,263
Story	C	18,107
Tama	C	21,645
Taylor	SW	16,377
Union	S	16,885
Van Buren	SE	16,243
Wapello	S	30,416
Warren	S	18,254
Washington	SE	18,453
Wayne	S	15,657
Webster	C	21,539
Winnebago	N	7,326
Winneshiek	NE	22,462
Woodbury	W	55,710
Worth	N	9,241
Wright	N	12,057
Total		1,906,729

TOWNS. COUNTIES.	INDEX.	POP.
●Abbott, Hardin	C	75
●*Abbott Cross*, Hardin	C	×
Abbeyville, Delaware	E	×
Abingdon, Jefferson	SE	300
Ackley, Hardin	C	1,500
●Ackworth, Warren	S	120
●Adair, Adair	SW	1,000
●Adams, Muscatine	E	15
Adamsonville, Jasper	C	×
Adaville, Plymouth	NW	×
Addison, Humboldt	N	×
●Adel, Dallas	C	1,005
●Adelphi, Polk	C	75
Advance, Guthrie	W	×
●Afton, Union	S	1,161
●*Afton Junction*, Union	S	×
●Agency, Wapello	S	500
●Ainsworth, Washington	SE	400
●Akron, Plymouth	NW	500
Albany, Davis	S	60
Albaton, Monona	W	50
●Albia, Monroe	S	2,359
●Albion, Marshall	C	500
●Alden, Hardin	W	600
Aldrich, Wright	N	×
●Alexander, Franklin	N	50
●*Alger*, Linn	E	×
●Algona, Kossuth	N	2,069
Allen's Grove, Scott	E	×
●Allerton, Wayne	S	1,000
Alice, Grundy	C	×
●Allison, Butler	N	425
Almira, Delaware	E	25
●Almont, Clinton	E	75
●Almoral, Delaware	E	100
Alpha, Fayette	NE	75
●Alta, Buena Vista	NW	790
●Alta Vista, Chickasaw	NE	13
●Alton, Sioux	NW	800
●Altoona, Polk	C	450
Alvord, Lyon	NW	×
Amador Wapello	S	×
●Amana, Iowa	E	600
●Amber, Jones	E	100
●Ames, Story	C	1,500
Amish, Johnson	E	60
Amity, Scott	E	690
Amityville, Des Moines	SE	×
Amund, Winnebago	N	×
●Anamosa, Jones	E	2,130
●Anderson, Fremont	SW	70
●Andover, Clinton	E	15
Andrew, Jackson	E	350
●Angus, Boone	C	2,000
●Anita, Cass	SW	600
●Ankeny, Polk	C	35
Anna, Buena Vista	NW	×
Annieville, Clay	NW	×
Anthon, Woodbury	W	70
●Aplington, Butler	N	400
Appanoose, Wapello	S	×
Arbor Hill, Adair	SW	50
●Arcadia, Carroll	W	585
●Archer, O'Brien	NW	75
●Archer Grove, O'Brien	NW	×
Aredale, Butler	N	×
Argand, Jones	E	57
●Argyle, Lee	SE	75
●*Arion*, Crawford	W	25
●Arispee, Union	S	33
Armour, Pottawattamie	SW	25
Armstrong, Emmet	NW	10
●*Arnold*, Humboldt	N	×
●*Arnolds Park*, Dick'son	NW	×
Arrow, Grundy	C	×
●Arthur, Ida	W	8
Ashawa, Polk	C	97
Ash Grove, Davis	S	45
●Ashton, Osceola	NW	700
Ashland, Wapello	S	×
●*Ashurst*, Story	C	180
●Aspinwall, Crawford	W	400
●Astor, Crawford	W	150
●Atalissa, Muscatine	E	300
●Atkins, Benton	E	100
Atlanta, Buchanan	E	×
●Atlantic, Cass	SW	4,351
Attica, Marion	S	300
●Atwood, Keokuk	SE	×
Auburn, Mahaska	S	×
●Auburn, Sac	W	250
●Audubon, Audubon	W	1,500
Augusta, Des Moines	SE	150
●Aurelia, Cherokee	NW	675
●Aurora, Buchanan	E	40
Aurora, Keokuk	SE	57
●Avery, Monroe	S	300
●Avoca, Pottawattamie	SW	1,700
●Avon, Polk	C	20
●*Avon Junction*, Polk	C	×
●Ayrshire, Palo Alto	NW	50
Babcock, Linn	E	×
Buck Grove, Wright	N	×
●Badger, Webster	C	125
●Bagley, Guthrie	W	200
Bailey, Hancock	N	×
●Bailey, Mitchell	N	50
Baker, Jefferson	SE	32
●Baldwin, Jackson	E	350
●*Ballinger*, Lee	SE	×
Balltown, Dubuque	E	60
Balluff, Scott	E	260
Ballyclough, Dubuque	E	25
●Bancroft, Kossuth	N	600
Bangor, Marshall	C	25
Bankston, Dubuque	E	150
Barclay, Black Hawk	C	×
●Bard, Louisa	SE	25
●Barnes, Mahaska	S	75
●Barney, Madison	S	50
●Barnum, Webster	C	150
Barryville, Delaware	E	×
●Bartlett, Fremont	SW	75
Barwood, Scott	E	×
●Bassett, Chickasaw	NE	250
●Batavia, Jefferson	SE	400
●Battle Creek, Ida	W	600
Bauer, Marion	S	20
●Baxter, Jasper	C	225
●Bayard, Guthrie	W	450
●*Bayfield*, Muscatine	E	×
●Beacon, Mahaska	S	693
●Beaconsfield, Ringgold	S	50
●Beaman, Grundy	C	350
Bear Grove, Guthrie	W	75
●Beaver, Boone	C	40
●*Beck's*, Lee	SE	×
●Beckwith, Jefferson	SE	50
●Bedford, Taylor	SW	1,894
Beebeetown, Harrison	W	100
Beetrace, Appanoose	S	×
●Belfast, Lee	SE	75
Belgrave, Butler	N	×
Belinda, Lucas	S	40
●Belknap, Davis	S	150
●Bell, Crawford	W	25
Bell Air, Johnson	E	×
●Belle Plaine, Benton	E	2,700
Belleville, Jefferson	SE	57
●Bellevue, Jackson	E	1,400
●Belmond, Wright	N	800
●Beloit, Lyon	NW	500
Belvidere, Monona	W	100
Benbow, Lee	SE	×
●Bennett, Cedar	E	1,000
Benton, Mills	SW	×
●Benton, Ringgold	S	25
Benton City, Benton	E	×
●Bentonsport, Van Buren	SE	300

TOWNS. COUNTIES.	INDEX.	POP.
●Bentonville, Wayne	S	×
Bergen, Allamakee	NE	65
●Berkeley, Boone	C	40
●Berlin, Tama	C	50
●Bernard, Dubuque	E	85
●Bertram, Linn	E	200
●Berwick, Polk	C	15
●*Bethany Junction*, Decat'r	S	×
Bethel City, Marion	S	165
Bethlehem, Wayne	S	75
●Beulah, Clayton	NE	25
●*Beverly*, Linn	E	×
●Bevington, Madison	S	175
●Bidwell, Wapello	S	×
Big Mound, Lee	SE	26
●Big Rock, Scott	E	150
Big Spring, Wayne	S	25
●Bingham, Page	SW	35
Birdwell, Wapello	S	×
Binns, Page	SW	×
●Birmingham, Van Buren	SE	570
●Bismarck, Clayton	NE	65
Blackmore, Ringgold	S	10
Bladensburgh, Wapello	S	100
Blaine, Buena Vista	NW	19
●Blairsburgh, Hamilton	C	100
Blairgowrie, Palo Alto	NW	×
●Blairstown, Benton	E	650
●Blakesburgh, Wapello	S	250
Blakeville, Black Hawk	C	32
●Blanchard, Page	SW	467
●Blencoe, Monona	W	200
●Blockly, Decatur	S	100
●Blockton, Taylor	SW	400
●Bloomfield, Davis	S	1,700
●*Bloomfield Junction*, Davis	S	×
●*Blue Grass*, Muscatine	E	×
Blue Grass, Scott	E	250
Bluff Creek, Monroe	S	×
●*Bluffsiding*, Lee	SE	×
Bluffton, Winneshiek	NE	150
●Bode, Humboldt	N	75
Bois D'Arc, Black Hawk	C	×
●Bolan, Worth	N	25
Boltonville, Iowa	E	×
Bon Accord, Johnson	E	57
●Bonair, Howard	NE	30
●Bonaparte, Van Buren	SE	848
●Bondurant, Polk	C	25
●Boone, Boone	C	6,518
Boonesborough, Boone	C	2,000
●Booneville, Dallas	C	250
●Border Plains, Webster	C	20
●*Border Plains Junc.* We'r	C	×
Botna, Shelby	W	35
●Bouton, Dallas	C	25
Boetna, Tama	C	×
Bowen, Jones	E	145
Boxelder, Mills	SW	×
Boxholm, Boone	C	150
●Boyd, Chickasaw	NE	×
●Boyden, Sioux	NW	400
Boylesron, Henry	SE	18
●Bradbyville, Page	SW	200
Bradford, Chickasaw	NE	100
●Braigate, Humboldt	N	35
●Brainard, Fayette	NE	50
Brandon, Buchanan	E	300
●Brayton, Audubon	W	200
●Brazil, Appanoose	S	200
●Breda, Carroll	W	300
●Bremer, Bremer	NE	25
●*Bridge*, Wapello	S	×
●*Bridgeport*, Wayne	S	×
●Bridgewater, Adair	SW	100
Bridgewater, Clay	NW	×
●Brighton, Washington	SE	868
Briscoe, Adams	SW	40
Bristol, Worth	N	100
●Bristow, Butler	N	300
●Britt, Hancock	N	995
Broadway, Linn	E	×
●Bromley, Marshall	C	100
●*Brompton*, Monroe	S	25
●Brooklyn, Poweshiek	C	1,297
●Brooks, Adams	SW	400
Brookville, Jefferson	SE	35
Brough, Dallas	C	57
●Brown, Clinton	E	100
Browning, Carroll	W	19
Brownsville, Poweshiek	C	83
Brownville, Mitchell	N	50
Bruce, Wright	N	×
●*Brughier*, Woodbury	W	×
●*Brush*, Clarke	S	×
●Brush Creek, Fayette	NE	700
●Brushy, Webster	C	25
●Bryant, Clinton	E	150
●Bryantburgh, Buchanan	E	25
●Buchanan, Cedar	E	25
Buck Creek, Bremer	NE	211
●Buck Grove, Crawford	W	20
Buckingham, Tama	C	×
Buckland, Allamakee	NE	30
Bucyrus, Mahaska	S	×
●*Budd*, Wayne	S	×
Buena Vista, Clinton	E	14
●*Buena Vista*, Lee	SE	×
●*Buena Vista*, Clayton	NE	×
●Buffalo, Scott	E	500
Buffalo Centre, Winnebago	N	×
Buffalo Fork, Kossuth	N	130
Buffalo Grove, Buchanan	E	100
●*Ballards*, Lee	SE	×
Bunch, Davis	S	×
Buncombe, Dubuque	E	25
●Burchinal, Cerro Gordo	N	25
●Burdette, Franklin	N	×
Burgess, Clinton	E	5
Burk, Benton	E	×
●Burlington, Des Mo's	SE	22,528
●*Burlington Junc.*, D.M's	SE	×
●*Burnett*, Linn	E	×
●Burnside, Webster	C	50
Burrell, Decatur	S	10
Burr Oak, Winneshiek	NE	200
Burt, Kossuth	N	300
Business Corners, Van Bur'n	SE	50
●Bussey, Marion	S	300
Bustl, Howard	NE	57
●Butler, Keokuk	SE	15
Butler Centre, Butler	N	100
Butlerville, Tama	C	50
Byron, Humboldt	N	×
●Cadda, Scott	E	×
Cairo, Louisa	SE	125
●Calamus, Clinton	E	250
Caledonia, Ringgold	S	75
Calhoun, Appanoose	S	15
Calhoun, Harrison	W	150
California, Harrison	W	50
California Junc., Harrison	W	×
Callanan, Hamilton	C	×
●Callender, Webster	C	125
●Calliope, Sioux	NW	613
●Calmar, Winneshiek	NE	1,000
Caloma, Marion	S	50
●Calumet, O'Brien	NW	25
●Camanche, Clinton	E	750
●Cambria, Wayne	S	150
●Cambridge, Story	C	615
●*Cameron*, Cerro Gordo	N	×
●*Cameron*, Dubuque	E	×
Camp, Polk	C	32
●Campbell, Polk	C	25
Canton, Delaware	E	×
Canby, Adair	SW	×
Canfield, Black Hawk	C	12
Canton, Jackson	E	200
●Cantril, Van Buren	SE	300
Caprea, Marshall	C	19
●*Carbon*, Davis	S	×
Carbon, Adams	SW	200
Carbon, Webster	C	×
●Carbon Junction, Webster	C	×
Carbonado, Mahaska	S	×
Cardiff, Mitchell	N	×
Carl, Adams	SW	100

TOWNS. COUNTIES.	INDEX.	POP
●Carlisle, Warren	S	600
●Carnarvon, Sac	W	25
●*Carnes*, Sioux	NW	×
●Carnforth, Poweshiek	C	25
●Carpenter, Mitchell	N	250
●Carroll, Carroll	W	1,885
Carrollton, Carroll	W	165
Carrs Point, Montg'ery	SW	×
●Carson, Pottawattamie	SW	550
Carterville, Mitchell	N	25
Casady, Webster	C	11
●*Cascade*, Des Moines	SE	×
●Cascade, Dubuque	E	1,031
●Casey, Guthrie	W	500
●Castalia, Winneshiek	NE	200
●Castana, Monona	W	125
Castle Grove, Jones	E	30
Castleville, Buchanan	E	×
●*Callese*, Dubuque	E	×
●Cedar, Mahaska	S	20
Cedar Bluff, Cedar	E	150
●Cedar Falls, Blackhawk	C	3,598
Cedar Grove, Lucas	S	×
●Cedar Mines, Monroe	S	100
●CEDAR RAPIDS, Linn	E	17,997
Cedar Valley, Cedar	E	15
Cedarville, Webster	C	×
●Centerdale, Cedar	E	15
●Centerville, Appanoose	S	3,652
Central City, Linn	E	478
Centralia, Dubuque	E	40
Centre, Page	SW	×
Centre Grove, Dubuque	E	16
Centre Grove Side Track, Dubuque	E	×
●Centre Junction, Jones	E	300
Centre Point, Linn	E	1,000
Ceres, Clayton	NE	65
Chancy, Clinton	E	15
●Chapin, Franklin	N	200
●Chariton, Lucas	S	3,119
●Charles City, Floyd	N	2,798
●Charleston, Lee	SE	150
●Charlotte, Clinton	E	325
●Charter Oak, Crawford	W	600
Chase, Johnson	E	13
●Chatsworth, Sioux	NW	×
●Chautauqua, Pot'wt'a'le	SW	×
●Chelsea, Tama	C	500
Chequest, Davis	S	15
●Cherokee, Cherokee	NW	3,421
●Chester, Howard	NE	50
Chester Centre, Poweshiek	C	50
Chesterfield, Polk	C	130
●Chickasaw, Chickasaw	NE	200
●*Chickasaw Siding*, Floyd	N	×
●Chillicothe, Wapello	S	250
●Chisholm, Monroe	S	211
●Churdan, Greene	C	250
●Churchville, Warren	S	300
●Cincinnati, Appanoose	S	521
Civil Point, Audubon	W	13
Clanton, Madison	S	32
●Clare, Webster	C	200
●Clarence, Cedar	E	800
●Clarinda, Page	SW	3,259
●*Clarinda Junc.*, Mont'gy	SW	×
●Clarion, Wright	N	800
●*Clark*, Mills	SW	×
●Clarkson, Warren	S	30
●Clarksville, Butler	N	750
●Clay, Washington	SE	200
Clayland, Jones	E	×
Clay Mills, Jones	E	40
Clay's Grove, Lee	SE	40
●Clayton, Clayton	NE	400
Clayton Centre, Clayton	NE	150
Clear Creek, Allamakee	NE	×
●Clearfield, Taylor	SW	500
Clearfield, Poweshiek	C	×
●Clear Lake, Cerro Gordo	N	1,500
Cleghorn, Cherokee	NW	×
●*Clemons Grove*, Marshall	C	×
●*Clemons*, Marshall	C	×
●Clermont, Fayette	NE	593
●Cleveland, Lucas	S	950
●Cleves, Hardin	C	50
●*Clifland*, Wapello	S	×
Climax, Montgomery	SW	10
Climbing Hill, Woodbury	W	50
●Clinton, Clinton	E	13,629
●Clio, Wayne	S	100
Clipper, Ringgold	S	32
●Clive, Polk	C	×
Cloud, Marion	S	10
Clutterville, Butler	N	×
Clyde, Jasper	C	50
Coal Creek, Keokuk	SE	60
●Coalfield, Monroe	S	200
●*Coalport*, Jefferson	SE	×
●*Coal Siding*, Jasper	C	×
●*Coal Siding*, Dallas	C	×
Coalton, Monroe	S	×
●Coalville, Webster	C	75
●*Coalville Mines*, Webster	C	×
●Coburgh, Montgomery	SW	75
Coggon, Linn	E	200
●Coin, Page	SW	400
Coldwater, Cerro Gordo	N	25
Coldville, Tama	C	×
Colesburgh, Delaware	E	400
●Colfax, Jasper	C	1,385
●*Colfax Springs*, Jasper	C	×
College Springs, Page	SW	400
●*Collett*, Jefferson	SE	25
●Collins, Story	C	250
●Colo, Story	C	275
Columbia, Marion	S	150
Columbus City, Louisa	SE	500
●Columbus Junc., Louisa	SE	955
●Commerce, Polk	C	150
Communia, Clayton	NE	20
Competine, Wapello	S	50
Concord, Hancock	N	139
Condit, Jones	E	×
●*Cone*, Muscatine	E	×
●Conesville, Muscatine	E	300
Confidence, Wayne	S	100
Conger, Warren	S	×
Conklin, Audubon	W	×
Connables, Lee	SE	×
Connell, Tama	C	×
●Conover, Winneshiek	NE	165
●*Conrad*, Grundy	C	×
●Conrad Grove, Grundy	C	400
●Conroy, Iowa	E	12
●Conwa, Taylor	SW	363
●*Conway Crossing*, Ta'l'r	SW	×
Cool, Warren	S	30
Coon Creek, Crawford	W	×
●Coon Rapids, Carroll	W	834
●*Coon Siding*, Greene	C	×
●Cooper, Greene	C	35
Coopervllle, Wapello	S	×
Copher, Osceola	NW	×
●Coppock, Henry	SE	52
Coralville, Johnson	E	300
●Cordova, Marion	S	×
●Corley, Shelby	W	25
●Corning, Adams	SW	1,600
Corn Valley, Sioux	NW	×
●Correctionville, W'dh'ry.	W	1,200
●Corwith, Hancock	N	500
Cory, Keokuk	SE	100
●Corydon, Wayne	S	900
Coster, Butler	N	50
Cottage, Hardin	C	30
Cottage Grove, Polk	C	×
Cottage Hill, Dubuque	E	×
Cotter, Louisa	SE	×
Cotton Grove, Henry	SE	32
Cottonville, Jackson	E	50
●Cottonwood, Lee	SE	25
●Council Bluffs, Pot'mie	SW	21,388
●*Council Hill*, Clayton	NE	×
●County Line, Jefferson	SE	40
●Covington, Linn	E	50
Craith, Jackson	E	40

TOWNS. COUNTIES.	INDEX.	POP.
Crab Apple, Linn	E	×
Crathorne, Plymouth	NW	25
Crawford, Woodbury	W	×
●Crawfordsville, W's'gt'n	SE	300
Creamery, Cerro Gordo	N	×
Creek, Dallas	C	×
Crescent, Pottawattamie	SW	200
●Cresco, Howard	NE	2,012
●Creston, Union	S	7,195
Creswell, Keokuk	SE	×
●*Crippen*, Palo Alto	NW	×
●Crocker, Polk	C	50
●Cromwell, Union	S	269
Cromwell Centre, Clay	NW	×
●Croton, Lee	SE	98
Crowfoot, Buchanan	E	10
●Crown, Decatur	S	10
Crozier, Buena Vista	NW	13
Crystal, Tama	C	100
Crystal Lake, Hancock	N	×
●*Cuba*, Keokuk	SE	50
●Cumberland, Cass	SW	450
Cummings, Warren	S	×
Cupid, Winneshiek	NE	×
●Curlew, Palo Alto	NW	100
●Cushing, Woodbury	W	150
●Cylinder, Palo Alto	NW	20
Dahlonega, Wapello	S	300
Dairy, Washington	SE	×
Dairyville, Grundy	C	25
●Dakotah, Humboldt	N	450
Dalby, Allamakee	NE	×
Dale, Guthrie	W	100
Dale Siding, Scott	E	×
Dallas, Marion	S	150
●Dallas Centre, Dallas	C	525
●Dalton, Plymouth	NW	×
●Dana, Greene	C	40
●Danbury, Woodbury	W	400
Danforth, Johnson	E	57
●Danville, DeMoines	SE	300
●*Darby*, Appanoose	S	×
Darwin, Page	SW	×
Dasle, Page	SW	×
●Davenport, Scott	E	28,500
●Davis City, Decatur	S	591
Davis Corners, Howard	NE	×
●Dawson, Dallas	C	25
Dawson, Jasper	C	×
●Dayton, Webster	C	793
Daytonville, Washington	SE	325
●Dean, Appanoose	S	18
●Decatur, Decatur	S	500
●Decorah, Winneshiek	NE	3,500
●Dedham, Carroll	W	225
●Deep River, Poweshiek	C	300
Deer Creek, Worth	N	×
Deerfield, Chickasaw	NE	65
Deering, Winnebago	N	×
●Defiance, Shelby	W	321
●DeKalb, Decatur	S	15
Delano, Winnebago	N	×
●Delaware, Delaware	E	400
De Leon, Cherokee	NW	30
●Delhi, Delaware	E	520
●Delmar, Clinton	E	517
●*Delmar Junction*, Clinton	E	×
Deloit, Crawford	W	200
●Delphos, Ringgold	S	150
●Delta, Keokuk	SE	449
●Denison, Crawford	W	1,880
Denmark, Lee	SE	300
Dennis, Appanoose	S	20
●Denova, Henry	SE	25
Denver, Bremer	NE	200
●Derby, Lucas	S	200
Derrinane, Dubuque	E	×
Derrough, Warren	S	×
●DES MOINES, Polk	C	50,067
●De Soto, Dallas	C	400
●Devon, Chickasaw	NE	×
Dewar, Black Hawk	C	25
●De Witt, Clinton	E	1,375
●Dexter, Dallas	C	613
Diagonal, Ringgold	S	100
●*Diagonal Crossing*, R'g'ld	S	×
Diamond, Cherokee	NW	×
Dickens, Clay	NW	25
Dickey, Bremer	NE	20
●Diff, Appanoose	S	×
●Dillon, Marshall	C	125
●Dinsdale, Tama	C	×
●*Dixie*, Jasper	C	×
●Dixon, Scott	E	250
Dodgeville, Des Moines	SE	25
Dolliver, Emmet	NW	×
●Donahue, Scott	E	40
Donnan Junction, Fay'te	NE	×
●Donnellson, Lee	SE	200
Donnelly, Marion	S	×
Doon, Lyon	NW	125
Doran, Mitchell	N	32
Dorchester, Allamakee	NE	100
●*Doubleday*, Floyd	N	×
●Dond's Station, V. Buren	SE	150
Douglass, Fayette	NE	800
Dover, Lee	SE	40
Dover Mills, Fayette	NE	×
●Dow City, Crawford	W	500
●Downey, Cedar	E	175
Downersville, Jones	E	×
Downsville, Pottawatta'le	SW	10
●Dows, Wright	N	400
●Drakesville, Davis	S	287
Draper, Jasper	C	15
Dresden, Chickasaw	NE	×
●*Druid Siding*, Hamilton	C	×
Dry Creek, Linn	E	×
Dryden, Tama	C	×
Dry Lake, Wright	N	×
Dublin, Washington	SE	80
●Dubuque, Dubuque	E	30,358
●*Dubuque Shops*, Dubuque	E	×
●Dudley, Wapello	S	50
Duke, Dubuque	E	32
●Dumont, Butler	N	200
●Dunbar, Marshall	C	50
Duncan, Hancock	N	×
●Duncombe, Webster	C	50
●Dundee Delaware	E	40
●Dunkerton, Black Hawk	C	100
●Dunlap, Harrison	W	1,109
●Dunreath, Marion	S	200
●Durango, Dubuque	E	10
●Durant, Cedar	E	600
●Durham, Marion	S	300
●Dyersville, Dubuque	E	1,200
●Dysart, Tama	C	900
●*Eads*, Calhoun	W	19
Eacenville, Marshall	C	×
Eagle Centre, Black Hawk	C	50
Eagle City, Hardin	C	×
●Eagle Grove, Wright	N	1,881
●*Eagle Point*, Dubuque	E	×
●Earlham, Madison	S	200
●Earling, Shelby	W	400
●Earlville, Delaware	E	800
●Early, Sac	W	200
Earnest, Lyon	NW	×
●*East Clayton*, Clayton	NE	×
●*East Cleveland*, Lucas	S	×
●*East Creston*, Union	S	×
●*East Des Moines*, Polk	C	×
East Elkport, Clayton	NE	250
●East Nodaway, Adams	SW	200
East Peru, Madison	S	10
East Orange, Sioux	NW	×
East Ottumwa, Wapello	S	×
Eastport, Fremont	SW	195
●*East Rapids*, Linn	E	×
East Side, Polk	C	×
●*Eckards*, Clayton	NE	×
●Eddyville, Wapello	S	1,198
Eden, Fayette	NE	100
●Edgewood, Clayton	NE	350
●*Edmore*, Dubuque	E	×
Edna, Lyon	NW	×
●*Edwards*, Lee	SE	×

21

Towns. Counties.	Index.	Pop.
Ebler, Delaware	E	14
Elde, Winneshiek	NE	×
● Elberon, Tama	C	150
Elcho, O'Brien	NW	×
● Eldon, Wapello	S	2,000
● **Eldora**, Hardin	C	1,700
● Eldora Junction, Hardin	C	×
Eldorado, Fayette	NE	175
● Eldridge, Scott	E	125
● *Eldridge Junction*, Scott	E	×
● Elgin, Fayette	NE	500
Elizabeth, Grundy	C	×
● **Elkader**, Clayton	NE	853
Elk Creek, Worth	N	×
Elkhart, Polk	C	10
Elk Horn, Shelby	W	75
● Elkport, Clayton	NE	300
● *Elk River Junction*, Cl'I'n	E	×
Elk Run, Sac	W	×
Ellington, Hancock	N	60
● Elliott, Montgomery	SW	275
Ellis, Hardin	C	10
● Ellsworth, Hamilton	C	200
● Elma, Howard	NE	1,000
● *Elmira*, Johnson	E	195
Elmo, Hancock	N	×
Elmoot, Linn	E	×
Elon, Allamakee	NE	25
● Elrick, Louisa	SE	4
Elvira, Clinton	E	50
● Elwell, Story	C	50
● Elwood, Clinton	E	200
● Ely, Linn	E	300
Emeline, Jackson	E	25
● Emerson, Mills	SW	450
Emert, Black Hawk	C	25
● **Emmetsburgh**, Palo Alto	NW	1,575
Empire, Wright	N	×
Enterprise, Black Hawk	C	×
Ephesus, Dallas	C	25
● Epworth, Dubuque	E	530
Erastus, Guthrie	W	×
Ernle, Floyd	N	×
● Essen, Hancock	N	×
● Essex, Page	SW	500
● **Estherville**, Emmet	NW	1,467
Eugene, Ringgold	S	19
Eureka, Adams	SW	25
Evans, Mahaska	S	700
● Evanston, Webster	C	×
Evans Crossing, Webster	C	×
● Eveland, Mahaska	S	10
Evergreen, Tama	C	×
● Everly, Clay	NW	500
● Ewart, Poweshiek	C	60
● Excelsior, Mahaska	S	1,000
● Exira, Audubon	W	700
● Exline, Appanoose	S	60
Factoryville, Dubuque	E	×
● Fairbank, Buchanan	E	500
● Fairfax, Linn	E	250
● **Fairfield**, Jefferson	SE	3,379
● *Fair Ground*, Dubuque	E	×
Fairhaven, Tama	C	26
● Fairmount, Jasper	C	50
● Fairport, Muscatine	E	200
Fairview, Jones	E	175
Fairwell, Palo Alto	NW	25
Fanslers, Guthrie	W	40
● Farley, Dubuque	E	567
● Farlin, Greene	C	7
Farmer City, Fremont	SW	26
Farmers, Sioux	NW	×
● Farmersburgh, Clayton	NE	150
Farmer's Creek, Jackson	E	×
Farmersville, Mahaska	S	×
● Farmington, Van Buren	SE	1,200
● Farnhamville, Calhoun	W	75
● Farragut, Fremont	SW	350
● Faulkner, Franklin	N	50
● Fayette, Fayette	NE	1,000
Felix, Warren	S	45
Fenton, Kossuth	N	42
● Ferguson, Marshall	C	150
Ferry, Mahaska	S	32
Fertile, Worth	N	100
Festina, Winneshiek	NE	75
Fielding, Cherokee	NW	×
Fierce, Decatur	S	×
Fifield, Marion	S	10
Fifteen Mile, Tama	C	40
● Filmore, Dubuque	E	30
Finchford, Blackhawk	C	50
Fiscus, Audubon	W	25
Fisk, Adair	SW	×
● *Fishville*, Mahaska	S	×
● Flagler's, Marion	S	500
Flemingville, Linn	E	20
Flint, Mahaska	S	×
Florenceville, Howard	NE	50
● Floris, Davis	S	200
● Floyd, Floyd	N	400
● *Floyd Crossing*, Floyd	N	×
● Folletts, Clinton	E	30
● Folsom, Mills	SW	×
● Fonda, Pocahontas	NW	627
● Fontanelle, Adair	SW	1,200
Foote, Iowa	E	50
Forbush, Appanoose	S	×
● Ford, Warren	S	50
● **Forest City**, Winnebago	N	1,100
Forest Home, Poweshiek	C	50
Forest Mills, Allamakee	NE	20
Forestville, Delaware	E	130
Forsyth, Palo Alto	NW	×
● Fort Atkinson, Win'iek	NW	500
● **Fort Dodge**, Webster	C	4,869
● *Fort Dodge Junc.*, Webster	C	×
● **Fort Madison**, Lee	SE	7,906
Foster, Madison	S	×
● Foster, Monroe	S	30
Four Corners, Jefferson	SE	25
Fox, Iowa	E	×
Franklin, Decatur	S	×
● *Franklin*, Jasper	C	×
Franklin Mills, DesMoines	SE	×
● Franklin Station, Lee	SE	400
Frank Pierce, Johnson	E	30
Frankville, Winneshiek	NE	150
Frederica, Bremer	NE	125
● Fredericksburg, Ch'saw	NE	400
● Fredonia, Louisa	SE	250
● Frederick, Monroe	S	150
Freisville, Grundy	C	×
Freedom, Lucas	S	10
● Freeman, Cerro Gordo	N	×
Freeport, Winneshiek	NE	300
● Freemont, Mahaska	S	500
French Creek, Allamakee	NE	20
● Froelich, Clayton	NE	50
● Fruitland, Muscatine	E	32
Fulton, Jackson	E	150
● Gainford, Mahaska	S	26
Gale, Woodbury	W	×
Galesburgh, Jasper	C	100
Gallon, Cass	SW	10
● Galland, Lee	SE	150
● Galt, Wright	N	100
● Galtville, Wright	N	×
● Galva, Ida	W	100
● Galvin, Marshall	C	×
Gambril, Scott	E	25
Garden, Boone	C	×
Garden Grove, Decatur	S	475
● *Garfield*, Appanoose	S	12
Garley, Cass	SW	×
Garnaville, Clayton	NE	450
● Garner, Hancock	N	460
● Garrison, Benton	E	350
Garry Owen, Jackson	E	50
Garvey, Pocahontas	NW	×
● Garwin, Tama	C	150
Gatesville, Buchanan	E	25
● Gaza, O'Brien	NW	50
Genr, Madison	S	×
Gem, Clayton	NE	×
Geneseo, Tama	C	×
● Geneva, Franklin	N	300
Genoa, Wayne	N	75
Genoa Bluff, Iowa	E	60
● George, Lyon	NW	250
Georgetown, Dubuque	E	50
Georgetown, Monroe	S	25
German, Hancock	N	×
German City, Woodbury	W	40
Germanville, Jefferson	SE	85
Gessford, Cedar	E	×
● Giard, Clayton	NE	100
Gifford, Hardin	C	100
Gilbert, Scott	E	195
● Gilbert Station, Story	C	75
Gilbertville, Black Hawk	C	156
Gillespie, Benton	E	12
Gillett, Clay	NW	×
● Gilman, Marshall	C	495
● Gilmore City, Pocah'tas	NW	200
Gilpin, Madison	S	13
● Givin, Mahaska	S	100
● Gladbrook, Tama	C	600
● Gladstone, Tama	C	50
Glasgow, Jefferson	SE	100
● Glendale, Jefferson	SE	40
Glendale, Pottawattamie	SW	×
● Glendon, Guthrie	W	100
● Glen Ellen, Woodbury	W	×
● **Glenwood**, Mills	SW	1,846
● Glidden, Carroll	W	1,300
● Golden, Delaware	E	60
● Goldfield, Wright	N	300
● Goodell, Hancock	N	75
● Goose Lake, Clinton	E	100
Gopher, Osceola	NW	×
● Gordon's Ferry, Jackson	E	×
● *Goshen*, Ringgold	S	227
Gosport, Marion	S	50
● Gowrie, Webster	C	600
Grace Hill, Washington	SE	40
Graceville, Guthrie	W	×
● Graettinger, Palo Alto	NW	25
● *Graf*, Dubuque	E	×
● Grafton, Worth	N	150
● *Graham*, Johnson	E	×
● Grand Junction, Greene	C	925
● Grand Mound, Clinton	E	250
● Grand River, Decatur	S	300
Grand View, Louisa	SE	450
● Granger, Dallas	C	18
● Granite, Lyon	NW	×
Grant, Montgomery	SW	100
● Grant Center, Monona	W	×
Grant City, Sac	W	250
● Granville, Sioux	NW	400
● Gravity, Taylor	SW	250
● Gray, Audubon	W	110
● *Grayson*, Boone	C	×
● *Greasers*, Benton	E	×
Great Oak, Palo Alto	NW	×
● Greeley, Delaware	E	300
Green Bay, Clarke	S	×
Greencastle, Jasper	C	125
Green Centre, Iowa	E	50
● Green, Butler	N	842
● **Greenfield**, Adair	SW	1,400
● Green Island, Jackson	E	123
● Green Mountain, Marshall	C	50
Green Tree, Scott	E	25
Greenvale, Dallas	C	×
Green Valley, Decatur	S	×
Greenville, Clay	NW	150
Greenville, Lucas	S	×
Greenwood, Chickasaw	NE	50
Greenwood Centre, Kos'th	N	×
Gregg, Johnson	E	19
Gresham, Black Hawk	C	35
Griffinsville, Appanoose	S	12
● Grimes, Polk	C	100
● Grinnell, Poweshiek	C	3,327
● *Grinnell and Montezuma Junction*, Poweshiek	C	×
● Griswold, Cass	SW	852
Grove, Audubon	W	×
Grove, Humboldt	N	×
Grove City, Cass	SW	×
Grove Creek, Delaware	E	×
Grove Hill, Bremer	NE	×
Groveland, Clarke	S	20
● **Grundy Centre**, Gr'dy	C	1,400
● Guernsey, Poweshiek	C	60
Guss, Taylor	SW	20
● **Guthrie Centre**, Gut'rie	W	1,043
● Guttenburg, Clayton	NE	1,178
● *Hagerty*, Monroe	S	×
● Halbur, Carroll	W	80
● Hale, Jones	E	100
Hall, Davis	S	19
● Hamburgh, Fremont	SW	1,836
● *Hamill*, Lee	SE	×
● Hamilton, Marion	S	250
Hamlin, Audubon	W	×
● **Hampton**, Franklin	N	2,176
● Hancock, Pottawat'mie	SW	250
● *Haney's*, Mills	SW	×
● Hanley, Madison	S	25
● Hanna, Kossuth	N	×
Hanover, Allamakee	NE	×
Hanover, Buena Vista	NW	×
● Hansell, Franklin	N	160
● Harcourt, Webster	C	50
Happy Hollow, Wapello	S	×
● *Harding*, Polk	C	×
Hardin, Clayton	NE	200
Hardy, Humboldt	N	75
● **Harlan**, Shelby	W	1,765
Harlan Junction, Pot'w't'e	SW	×
● Harper, Keokuk	SE	300
● Harper's Ferry, A'm'k'e	NE	150
● Harris, Osceola	NW	×
Hartford, Warren	S	250
Hartland, Marshall	C	×
Hartland, Worth	N	×
● Hartley, O'Brien	NW	813
Hartwick, Delaware	E	×
● Hartwick, Poweshiek	C	108
● Harvard, Wayne	S	150
● Harvey, Marion	S	150
● Hastie, Polk	C	×
● Hastings, Mills	SW	400
Hatch, Kossuth	N	×
● Havelock, Pocahontas	NW	200
Haven, Tama	C	50
● Haverhill, Marshall	C	75
● Havre, Washington	SE	25
● Hawarden, Sioux	NW	900
● Hawk Eye, Fayette	NE	250
Hawleyville, Page	SW	100
● Hawthorn, Montgomery	SW	75
Hayes, Adams	SW	13
● Hayesville, Keokuk	SE	50
● Hayfield, Hancock	N	50
● *Hay Siding*, Clay	NW	×
Hazel, Dubuque	E	×
Hazel Green, Delaware	E	40
● Hazelton, Buchanan	E	500
● *Hazen*, Lee	SE	×
Hebron, Adair	SW	200
Hedge, Iowa	E	×
● *Hedges Siding*, Woodb'ry	W	×
● Hedrick, Keokuk	SE	350
Helena, Tama	C	100
● Henderson, Mills	SW	300
● *Henton's*, Mills	SW	25
● Hepburn, Page	SW	100
Herdland, Clay	NW	×
● Herndon, Guthrie	W	200
Hesper, Winneshiek	NE	300
● *Heytmans*, Allamakee	NE	×
Hibbsville, Appanoose	S	50
● Hickory, Monroe	S	40
Hickory Grove, Jackson	E	×
Higginsport, Jackson	E	×
● *High Bridge*, Dallas	C	×
Highbrier, Decatur	S	×
High Creek, Fremont	SW	×
High Lake, Emmet	NW	20
Highland, Clayton	NE	×
● *Highland*, Wapello	S	25
Highland Grove, Jones	E	×
Highlandville, Winnesh'k	NE	50
High Point, Decatur	S	30
● Hillsboro, Henry	SE	225
● Hillsdale, Mills	SW	300
● *Hill's Siding*, Johnson	E	×
● Hilton, Monroe	S	80
● *Hinsdale*, Lee	SE	25
● Hinton, Plymouth	NW	100
Hirondelle, Worth	N	×
Hiteman, Monroe	S	×
Hitesville, Butler	N	25
● *Hobart*, Kossuth	N	×
Hodge, Wayne	S	25
Holaday's, Adair	SW	×
Holbrook, Iowa	E	40
● Holland, Grundy	C	200
Holly Springs, Woodbury	W	75
● Holmes, Wright	N	×
● Holstein, Ida	W	700
Holt, Taylor	SW	100
Homan, Tama	C	×
Home, VanBuren	SE	×
Homer, Hamilton	C	100
● Homestead, Iowa	E	450
Honey Creek, P'tt'aw'tmie	SW	25
Hopewell, Mahaska	S	×
Hopeville, Clarke	S	450
● Hopkinton, Delaware	E	800
Hoprig, Emmet	NW	×
Horace, Audubon	W	×
Horn, Jasper	C	×
● Hornick, Woodbury	W	50
Horton, Bremer	NE	75
● Hosper, Sioux	NW	200
● *Hotel Orleans*, Dick'son	NW	×
● Houghton, Lee	SE	20
Howard, Tama	C	×
Howard, Howard	NE	×
● *Howell*, Marion	S	×
Hoyt, Adams	SW	×
● Hubbard, Hardin	C	600
● Hudson, Black Hawk	C	200
● Hughes, Hardin	C	×
● Hull, Sioux	NW	973
Hull, Boone	C	×
● Humboldt, Humboldt	N	1,100
● Humeston, Wayne	S	700
Hummacona, Monroe	S	32
Hunters, Dickinson	NW	×
Huron, Des Moines	SE	40
Husum, Scott	E	×
● Hutchins, Hancock	N	×
● Huxley, Story	C	100
Hyle, Winneshiek	NE	13
Ironium, Appanoose	S	120
● **Ida Grove**, Ida	W	1,600
Idaho, Hardin	C	32
Idlewild, Buchanan	E	×
Illyria, Fayette	NE	25
● Imogene, Fremont	SW	275
● **Independence**, B'ch'an	E	4,120
Indianapolis, Mahaska	S	300
● **Indianola**, Warren	S	2,252
● *Indianola Junction*, L'cas	S	×
Ingart, Ringgold	S	65
Ingersoll, Dallas	C	×
Inham, Franklin	N	×
● Inwood, Lyon	NW	300
Iuka, Keokuk	SE	125
Ion, Allamakee	NE	100
Ionia, Chickasaw	NE	300
Iowa Centre, Story	C	300
● **Iowa City**, Johnson	E	5,628
● Iowa Falls, Hardin	C	1,821
● *Iowa Junction*, Washn.	SE	×
Iowa Lake, Emmet	NW	×
● *Iowa River*, Johnson	E	×
● Ira, Jasper	C	20
● Ireton, Sioux	NW	400
Iron Hills, Jackson	E	100
Irving, Tama	C	100
● Irvington, Kossuth	N	25
● Irwin, Shelby	W	300
Isabel, Jones	E	×
● Isabel Park, Pot'wat'le	SW	×
Isted, Winneshiek	NE	×
Ivyville, Adams	SW	35
Ivy, Polk	C	32
Jackson, Adair	SW	32
Jackson Centre, Webster	C	×
● Jackson Junction, Win'k	NE	25
Jacksonville, Chickasaw	NE	65
Jacksonville, Clarke	S	10
● *Jacob Siding*, Black H'wk	C	×
● Jamaica, Guthrie	W	200
James, Plymouth	NW	30
Jamestown, Scott	E	×
● Jamison, Clarke	S	30
● Janesville, Bremer	NE	300
Jay, Clarke	S	×
● Jefferson, Greene	C	1,876
Jeffriesville, Clayton	NE	50
Jerico, Chickasaw	NE	×
● Jerome, Appanoose	S	30
● Jesup, Buchanan	E	800
● Jewell, Hamilton	C	600
● *Jewell Junction*, Hamilt'n	C	×
Jobes, Audubon	W	×
Johnson, Jones	E	×
● Jolley, Calhoun	W	50
Jubilee, Black Hawk	C	25
● Judd, Webster	C	25
● *Julien*, Dubuque	E	×
● *Junction*, Winneshiek	NE	×
● *Junction Switch*, Jones	E	×
Kain, Allamakee	NE	×
● Kalo, Webster	C	350
● *Kalo Junction*, Webster	C	×
● Kalona, Washington	SE	150
● Kamrar, Hamilton	C	50
Kasson, Madison	S	20
● Kellerton, Ringgold	S	450
● Kelley, Story	C	75
● Kellogg, Jasper	C	800
● *Kelsey*, Dallas	C	25
Kendallville, Winneshiek	NE	100
● *Kennebec*, Monona	W	×
● Kennedy, Dallas	C	10
● Kensett, Worth	N	120
● Kent, Union	S	120
Keutner, Carroll	W	×
Kenwood, Linn	E	×
● Kenwood, Crawford	W	8
● **Keokuk**, Lee	SE	14,075
● **Keosauqua**, VanBu'n	SE	900
● Keota, Keokuk	SE	777
Kerr, Scott	E	×
● Keswick, Keokuk	SE	300
● *Ketchams*, Henry	SE	×
● *Kew*, Ringgold	S	32
Key, Bremer	NE	25
● Keystone, Benton	E	200
Key West, Dubuque	E	50
● *Kidder*, Dubuque	E	×
Kier, Buchanan	E	×
● Kilbourn, VanBuren	SE	75
● Kilduff, Jasper	C	50
Kimballton, Audubon	W	50
King, Dubuque	E	32
Kingsbury, Grundy	C	32
● Kingsley, Plymouth	NW	900
● *Kingston*, Decatur	S	×
Kingston, Des Moines	SE	100
● Kinross, Keokuk	SE	200
● Kirkman, Shelby	W	200
Kirkville, Wapello	S	400
● *Kirkville Station*, Wapello	S	×
Kiron, Crawford	W	25
● Klemme, Hancock	N	10
Kluger, Bremer	NE	×
● Kniffin, Wayne	S	8
Knittel, Bremer	NE	25
● Knowlton, Ringgold	S	100
Knox, Fremont	SW	40
● **Knoxville**, Marion	S	2,632
Kossuth, DesMoines	SE	300
Kossuth Centre, Kossuth	N	65
Koszta, Iowa	E	100
● *Krum*, Jefferson	SE	×
Lacelle, Clarke	S	20
Lacey, Mahaska	S	50
● Lacona, Warren	S	300
● LaCrew, Lee	SE	30
● Laddsdale, Davis	S	50
● Ladoga, Taylor	SW	10
● Ladora, Iowa	E	300
LaFayette, Linn	E	50
Lagrange, Lucas	S	×
● LaHoyt, Henry	SE	20
● *Lainesville*, Jackson	E	×
Lake Centre, Hamilton	C	19
● Lake City, Calhoun	W	1,650
Lakins Grove, Hamilton	C	×
Lake Manawa, Pot'watt'e	SW	×
● Lake Mills, Winnebago	N	500
● *Lake Okoboji*, Dick'son	NW	×
Lake Park, Dickinson	NW	100
Lakeport, Woodbury	W	×
Lake Side, Emmet	NW	×
● Lakeview, Sac	W	400
● Lamoille, Marshall	C	200
● Lamoni, Decatur	S	700
● Lamont, Buchanan	E	300
● LaMotte, Jackson	E	200
Lancaster, Keokuk	SE	300
● Langworthy, Jones	E	50
● Lansing, Allamakee	NE	1,725
Lapage, Dubuque	E	×
● Laporte City, Black Hwk	C	1,200
Laporte, Clarke	S	×
● Larchwood, Lyon	NW	200
Lark, Worth	N	×
Larland, Guthrie	W	×
● Larabee, Cherokee	NW	100
Last Chance, Lucas	S	57
Latham, Webster	C	×
● Latimer, Franklin	N	70
Latrobe, Story	C	×
● Latners, Dubuque	E	55
● Latty, DesMoines	SE	32
● Laurel, Marshall	C	100
● Laurens, Pocahontas	NW	300
● Lawler, Chickasaw	NE	477
● Lawn Hill, Hardin	C	50
Lawrence, Mills	SW	27
Lawrenceburgh, Warren	S	×
Leando, Van Buren	SE	200
Lebanon, Van Buren	SE	100
LeClaire, Scott	E	903
● Ledyard, Kossuth	N	×
Lee, Union	S	×
● Leeds, Woodbury	W	×
● *Leeson*, Ringgold	S	×
● LeGrand, Marshall	C	425
● Lehigh, Webster	C	850
● Leighton, Mahaska	S	250
● Leland, Winnebago	N	75
● **LeMars**, Plymouth	NW	4,200
Lena, Wright	N	32
● *Lena*, Webster	C	×
● Lenox, Taylor	SW	800
● **Leon**, Decatur	S	1,663
Leonard, Taylor	SW	80
● LeRoy, Decatur	S	75
● Lesan, Ringgold	S	32
● Leslie, Clarke	S	100
● Lester, Lyon	NW	×
Lester, Black Hawk	C	50
● Letts, Louisa	SE	350
● Levey, Polk	C	32
● Lewis, Cass	SW	675
Lewisburgh, Wayne	S	40
Lexington, Washington	SE	75
Liberty, Clarke	S	25
Liberty Centre, Warren	S	200
● Libertyville, Jefferson	SE	250
● *Lida*, Warren	S	×
Likens, Benton	E	×
● Lima, Fayette	NE	50
● *Lime Kilns*, Cedar	E	×
● Lime Springs, Howard	NE	500
Lincoln, Grundy	C	150
● Linden, Dallas	C	300
● Lineville, Wayne	S	160
Linn, Dallas	C	×
● *Linn*, Linn	E	×
● Linn Grove, Buena V'a	NW	140
● Linton, Des Moines	SE	25
Linwood, Scott	E	32
● Lisbon, Linn	E	800
● Liscomb, Marshall	C	300
Little Cedar, Mitchell	N	25
● Little Port, Clayton	NE	200
Little River, Decatur	S	×
● Little Rock, Lyon	NW	100
Little Sioux, Harrison	W	600
Littleton, Buchanan	E	100
Little Turkey, Chickasaw	NE	×
● Livermore, Humboldt	N	500
Living Spring, Pottawat'e	SW	25
Livingstone, Appanoose	S	50
● Lockridge, Jefferson	SE	200
Locust, Winneshiek	NE	20
● Logan, Harrison	W	900
● Lohrville, Calhoun	W	400
● Lone Tree, Johnson	E	300
● Long Grove, Scott	E	100
● Long Point, Tama	C	×
● *Longview*, Van Buren	SE	×
● Lorah, Cass	SW	15
Lore, Dubuque	E	×
Loretto, Warren	S	×
● Lorimer, Union	S	300
Lossing, Monona	W	×
● Lost Nation, Clinton	E	225
● Lothrop, Warren	S	65
Louisa, Linn	E	×
Lourdes, Howard	NE	25
● Loveland, Pottawatta'e	SW	100
● Lovilia, Monroe	S	300
● Lowden, Cedar	E	450
Lowell, Henry	SE	150
● *Lower Yard*, Benton	E	×
● Low Moor, Clinton	E	200
● *Lowther*, Howard	NE	10
● Luana, Clayton	NE	200
Luca Grove, Marion	S	×
● Lucas, Lucas	S	1,300
Lucerne, Wayne	S	×
Lucky Valley, Woodbury	W	75
Ludlow, Allamakee	NE	×
Lunt, Wright	N	×
● *Luray*, Marshall	C	×
● Luther, Boone	C	25
● Luton, Woodbury	W	25
● Luverne, Kossuth	N	500
Luxemburgh, Dubuque	E	30
● Luzerne, Benton	E	300
Lycurgus, Allamakee	NE	10
● Lydia, Crawford	W	25
Lyman, Cass	SW	40
● Lynnville, Jasper	C	400
● *Lynnville Junction*, Jas'r	C	×
● Lyons, Clinton	E	5,791
Lytle City, Iowa	E	×
McBride, Madison	S	10
● McCallsburgh, Story	C	75
● McCausland, Scott	E	100
● *McDill*, Clarke	S	×
● McGregor, Clayton	NE	1,158
● McJunkin, Washington	SE	×
McKnight, Humboldt	N	×
● McPaul, Fremont	SW	65
McPherson, Madison	S	26
● McVeigh, Van Buren	SE	75
● Macedonia, Pottawatt'e	SW	300
Mackey, Boone	C	20
Macks, Carroll	W	×
Macksburgh, Madison	S	200
● *Macuta*, Lee	SE	×
● *Madison*, Hancock	N	×
Madison, Jones	E	57
● Madrid, Boone	C	900
Magnolia, Harrison	W	300
● *Maine*, Appanoose	S	57
● Malcom, Poweshiek	C	450
● Mallard, Palo Alto	NW	200
Mallory, Shelby	W	×
● *Malmo*, Calhoun	W	×
● Malone, Clinton	E	50
● Maloy, Ringgold	S	200
● Malta, Marshall	C	×
● Malvern, Mills	SW	1,000
● **Manchester**, Delaware	E	2,400
Manhattan, Keokuk	SE	50
● Manilla, Crawford	W	750
● Manly, Worth	N	200
● *Manly Junction*, Worth	N	×
● Manning, Carroll	W	1,200
● Manson, Calhoun	W	886
Manti, Fremont	SW	×
Mantena, Shelby	W	50
Maple Grove, Madison	S	×
Maple Hill, Emmet	NW	×
Maple Landing, Monona	W	100
● Maple River, Carroll	W	75
● *Maple River Junction*, Carroll	W	×
● Mapleton, Monona	W	1,000
● **Maquoketa**, Jackson	E	3,500
● Marathon, Buena Vista	NW	250
● Marble Rock, Floyd	N	500
● Marcus, Cherokee	NW	800
Marena, Ringgold	S	5
● **Marengo**, Iowa	E	1,576
● Marietta, Marshall	C	32
● **Marion**, Linn	E	3,500
Mark, Davis	S	20
● Marne, Cass	SW	400
● Marsh, Louisa	SE	10
● **Marshalltown**, Mar'l	C	9,308
● Martelle, Jones	E	125
● *Martins*, Scott	E	×
● Martinsburgh, Keokuk	SE	415
Marysville, Marion	S	500
● **Mason City**, Cerro G'r'o	N	4,002
● *Mason City Junction*, Cerro Gordo	N	×
● Masonville, Delaware	E	300
● Massena, Cass	SW	475
● *Massey*, Dubuque	E	×
● Massillon, Cedar	E	150
● Matlock, Sioux	NW	25
Mauch Chunk, Mahaska	S	125
● Maurice, Sioux	NW	250
Maxfield, Bremer	NE	100
● *Maxon*, Monroe	S	×
● Maxwell, Story	C	600
May City, Osceola	NW	×
● Maynard, Fayette	NE	400
● Mechanicsville, Cedar	E	1,000
● Mederville, Clayton	NE	50
Medford, Warren	S	×
● Mediapolis, Des Moines	SE	525
Medora, Warren	S	50
● Melrotto, Lee	SE	×
● Melbourne, Marshall	C	200
Melleray, Dubuque	E	50
Melpine, Muscatine	E	×
Melrose, Grundy	C	×
● Melrose, Monroe	S	450
● *Melton*, Worth	N	×
● Meltonville, Worth	N	25
Melville, Audubon	W	40
● Menlo, Guthrie	W	500
Menoli, Buena Vista	NW	×
Mentor, Bremer	NE	×
● Meriden, Cherokee	NW	400
Meroa, Mitchell	N	150
● Merrill, Plymouth	NW	150
Merrimac, Jefferson	SE	30
● *Mertensville*, Lee	SE	×
● Meservey, Cerro Gordo	N	52
● Metz, Jasper	C	75
Middleburgh, Washington	SE	×
Middleburgh, Sioux	NW	×
Middlefield, Buchanan	E	10
● *Middle Lock*, Lee	SE	×
Middleport, Clarke	S	×
Middle River, Madison	S	46
● Middletown, Des Moines	SE	25
Midland, Tama	C	×
Midland, Hardin	C	×
● *Midland Junction*, Cl't'n	E	×
● *Midway*, Johnson	E	×
● *Midways*, Boone	C	×
Milan, Lucas	S	×
● Miles, Jackson	E	600
● Milford, Dickinson	NW	450
Milledgeville, Appanoose	S	19
Miller, Hancock	N	×
Millersburgh, Iowa	E	300
Miller's Creek, Black Hawk	C	×
● *Millman*, Warren	S	×
● *Mills*, Mills	SW	×
Mills Station, Pottawat'e	SW	25
● Millville, Clayton	NE	40
● Milo, Warren	S	350
● Milton, Van Buren	SE	652
● Minburn, Dallas	C	300
● Minden, Pottawattamie	SW	300
● Mineola, Mills	SW	300
Mineral Ridge, Boone	C	100
● Minerva, Marshall	C	50
● *Minerva Junction*, Mars'l	C	×
● Mingo, Jasper	C	100
Minkler, Bremer	NE	×
● *Minneapolis & Saint Louis Junction*, Hancock	N	×
● Minnie, Dickinson	NW	65
● Missouri Valley, Har'son	W	2,809
● Mitchell, Mitchell	N	400
● Mitchellville, Polk	C	700
● Modale, Harrison	W	350
● Moingona, Boone	C	250
● Mona, Mitchell	N	200
● Mondamin, Harrison	W	300
● Monette, Union	S	10
● *Moningers*, Marshall	C	25
● Monmouth, Jackson	E	400
● Monona, Clayton	NE	500
● Monroe, Jasper	C	925
● Monteith, Guthrie	W	25
Monterey, Davis	S	150
● **Montezuma**, Poweshiek	C	1,200
Montt, Buchanan	E	100
● Monticello, Jones	E	1,936
● Montour, Tama	C	500
● Montpelier, Muscatine	E	100
● Montrose, Lee	SE	900
● Mooar, Lee	SE	×
Mooreville, Tama	C	75
Moorhead, Monona	W	40
● Moorland, Webster	C	25
● Moravia, Appanoose	S	500
Morfordsville, Johnson	E	65
Morgan, Crawford	W	25
● Morley, Jones	E	35
● *Morning Side*, Woodbury	W	×
● Morning Sun, Louisa	SE	1,000
● Morrison, Grundy	C	200
● Morse, Johnson	E	150
Morseman, Page	SW	10
Mortimer, Ringgold	S	13
Morton, Pottawattamie	SW	×
Mortons Mills, M'tgom'ry	SW	25
● Moscow, Muscatine	E	270
Motor, Warren	S	×
Mound Hope, Sac	W	×
● Moulton, Appanoose	S	900
● Mount Auburn, Benton	E	300
● **Mount Ayr**, Ringgold	S	1,400
Mount Carmel, Carroll	W	50
● *Mount Clara*, Lee	SE	×
Mount Etna, Adams	SW	100
Mount Hamill, Lee	SE	64
Mount Hope, Black Hawk	C	×
● Mount Joy, Scott	E	75
Mount Pisgah, Harrison	W	60
● **Mount Pleasant**, H'y	SE	4,918
● *Mount Pleasant Junction*, Henry	SE	×
● Mount Sterling, Van B'n	SE	200
● Mount Union, Henry	SE	55
Mount Valley, Winnebago	N	32
● Mount Vernon, Linn	E	1,256
● Mount Zion, Van Buren	SE	110
● Moville, Woodbury	W	150
● Muchakinock, Mahaska	S	2,000
● *Muchakinock Yard*, M'k'a	S	×
Muddy, Calhoun	W	×
Munn, Cedar	E	50
Munterville, Monroe	S	×
Munterville, Wapello	S	100
● Murphy, Jasper	C	×
● Murray, Clarke	S	700
● *Murrows*, Polk	C	×
● **Muscatine**, Muscatine	E	11,132
Musquaka, Iowa	E	100
Myron, Allamakee	NE	30
● Mystic, Appanoose	S	1,000
● Nanson, Pottawattamie	SW	×
Nasheim, Winnebago	N	×
● Nashua, Chickasaw	NE	1,357
● *Nashville*, Lee	SE	×
● Nashville, Jackson	E	50
● Nassau, Keokuk	SE	300
National, Clayton	NE	125
Navan, Winneshiek	N	×
● *Nebraska City Junction*, Fremont	SW	×
Necot, Linn	E	×
Needmore, Harrison	W	25
Nelson, Guthrie	W	15
● *Neoga*, Pottawattamie	SW	×
● Neola, Pottawattamie	SW	914
Neptune, Plymouth	NW	25
● **Nevada**, Story	C	1,541
Nevinville, Adams	SW	300
New Alba, Winneshiek	NE	×
● New Albin, Allamakee	NE	480
Newbern, Marion	S	300
● New Boston, Lee	SE	60
New Buda, Decatur	S	×
● Newburgh, Jasper	C	200
● Newell, Buena Vista	NW	625
● Newhall, Benton	E	200
● **New Hampton**, Ch'w	NE	1,400
● New Hartford, Butler	N	300
New Haven, Mitchell	N	50
New Hope, Union	S	×
Newkirk, Sioux	NW	50
● New Liberty, Scott	E	75
● New London, Henry	SE	700
● New Market, Taylor	SW	325
New Oregon, Howard	NE	×
● Newport, Louisa	SE	50
New Providence, Hardin	C	300
● New Sharon, Mahaska	S	1,151
New Sweden, Jefferson	SE	×
● **Newton**, Jasper	C	2,563
Newtonville, Buchanan	E	25
New Vienna, Dubuque	E	350
● New Virginia, Warren	S	200
New York, Wayne	S	50
● Nichol, Muscatine	E	350
Niles, Floyd	N	25
● Nira, Washington	SE	100
● Noble, Washington	SE	50
● Nobleton, Polk	C	×
● *Nodaway*, Adams	SW	200
● Noel, Scott	E	×
● *Noels Siding*, Dubuque	E	×
Nora, Humboldt	N	×
● *Nora Junction*, Floyd	N	26
● Nora Springs, Floyd	N	810
Nordland, Worth	N	11
● Nordness, Winneshiek	NE	25
● Norman, Winnebago	N	75
● *Norris*, Black Hawk	C	×
North, Madison	S	×
● *North Bellevue*, Jackson	E	×
● Northborough, Page	SW	105
North Branch, Guthrie	W	75
● North Buena Vista, C'n	NE	70
North Des Moines, Polk	C	×
● North English, Iowa	E	410
Northfield, Des Moines	SE	50
● *North Junction*, Dubuque	E	×
● *North Junc. Switch*, D'q'e	E	×
North Grove, Page	SW	×
North Liberty, Johnson	E	100
● North McGregor, Clay'n	NE	650
North Mills, Page	SW	×
North River, Madison	S	×
● *North Skunk*, Poweshiek	C	×
North Washington, Ch'aw	NE	100
● Northwood, Worth	N	961
Norton, Clarke	S	×
● Norwalk, Warren	S	100
● Norway, Benton	E	400
● Norwich, Page	SW	50
Norwood, Lucas	S	25
● *Nugent*, Keokuk	SE	×
● Numa, Appanoose	S	200
Nyman, Page	SW	25
Oakfield, Audubon	W	×
● Oak Grove, Poweshiek	C	20
● Oakland, Pottawattamie	SW	637
● Oakland Mills, Henry	SE	50
Oakland Valley, Franklin	N	100
● Oakley, Lucas	S	40
Oak Point, Van Buren	SE	×
Oak Spring, Davis	S	×
● *Oakton*, Scott	E	×
● Oakville, Louisa	SE	15
● Oakwood, Polk	C	40
● Oasis, Johnson	E	50
O'Brien, O'Brien	NW	×
● Ocheyedan, Osceola	NW	50
Odd, Woodbury	W	×
● Odebolt, Sac	W	1,126
● Oelwein, Fayette	NE	1,000
● Ogden, Boone	C	300
Ohio, Madison	S	32
● Okoboji, Dickinson	NW	100
Ola, Lucas	S	×
Olaf, Wright	N	×
Oldfield, Polk	C	×
Old Mission, Winneshiek	NE	×
● Olds, Henry	SE	35
O'Leary, Plymouth	NW	×
● Olin, Jones	E	561
Olio, Union	S	×
● Olivet, Mahaska	S	50
● Ollie, Keokuk	SE	150
Olmitz, Lucas	S	35
Olympus, Harrison	W	×
● **Onawa**, Monona	W	1,385
● Oneida, Delaware	E	75
Onomou, Louisa	SE	×
● Onslow, Jones	E	300
● Ontario, Story	C	175
● *Oralabor*, Polk	C	×
Orange, Clinton	E	×
● **Orange City**, Sioux	NW	1,200
● Orchard, Mitchell	N	200
Ord, Madison	S	10
● Orient, Adair	SW	175
Orleans, Appanoose	S	×
Ormanville, Wapello	S	100
● Orilla, Warren	S	×
● Ortonville, Dallas	C	10
● **Osage**, Mitchell	N	2,000
● Osborne, Clayton	NE	22
Osborne, Howard	NE	×
● **Osceola**, Clarke	S	2,228
● **Oskaloosa**, Mahaska	S	7,319
Osprey, Monroe	S	×
● Ossian, Winneshiek	NE	625
● Osterdock, Clayton	NE	140
Oswalt, Jasper	C	100
● Otho, Webster	C	30
● Otis, Linn	E	×
● Otley, Marion	S	200
● Oto, Woodbury	W	250
Otranto, Mitchell	N	150
● Otranto Station, Mitchell	N	×
Otter Creek, Jackson	E	175
Otterville, Buchanan	E	100

Towns. Counties.	Index.	Pop.
● Ottumwa, Wapello	S	13,996
● Ottumwa Junction, Wap'llo	S	×
● Owasa, Hardin	C	100
Owen Centre, Cerro Gordo	N	×
● Oxford, Johnson	E	700
● Oxford Junction, Jones	E	850
● Oxford Mills, Jones	E	300
● Oyens, Plymouth	NW	100
Ozark, Jackson	E	50
Pacific City, Mills	SW	250
● Pacific Junction, Mills	SW	850
● Packwood, Jefferson	SE	100
● Page, Page	SW	25
● Page Centre, Page	SW	×
Palermo, Grundy	C	×
● Palisade, Linn	E	×
Palmyra, Warren	S	200
● Palo, Linn	E	275
● Panama, Shelby	W	400
● Panora, Guthrie	W	980
Panther, Dallas	C	25
● Paradise, Jackson	E	×
● Paralta, Linn	E	20
● Paris, Davis	S	×
Paris, Linn	E	120
Park, Cerro Gordo	N	25
● Parkersburgh, Butler	N	900
● Parnell, Iowa	E	210
Parrish, Des Moines	SE	35
Parvin, Pocahontas	NW	×
Pas, Jackson	E	32
● Passing Track, Buchanan	E	×
● Paton, Greene	C	300
Patrick, Decatur	S	×
● Patterson, Des Moines	SE	×
● Patterson, Madison	S	300
Paul, Benton	E	×
● Paullina, O'Brien	NW	1,000
● Paynes, Fremont	SW	×
Peach, Buena Vista	NW	×
Pedee, Cedar	E	32
Peiro, Woodbury	W	50
● Pekin, Keokuk	SE	30
● Pella, Marion	S	2,701
Peoria, Mahaska	S	2,402
Peoria City, Polk	C	×
● Peosta, Dubuque	E	75
● Percival, Fremont	SW	300
● Percy, Marion	S	30
● Perkins, Sioux	NW	×
● Perlee, Jefferson	SE	100
● Perry, Dallas	C	3,000
● Perry Yard, Dallas	C	×
● Persia, Harrison	W	400
● Peru, Madison	S	125
Petersburgh, Delaware	E	120
● Peterson, Clay	NW	300
● Phillipsburg, Clarke	S	10
Phillipston, Bremer	NE	×
Philo, Sac	W	×
● Pickering, Marshall	C	×
Pierce, Jones	E	×
Pierceville, Van Buren	SE	40
● Pierson, Woodbury	W	100
Pigeon, Pottawattamie	SW	×
Pilot Grove, Lee	SE	75
● Pilot Grove Station, Lee	SE	×
● Pilot Mound, Boone	C	200
Pilot Rock, Cherokee	NW	50
Pine Mills, Muscatine	E	20
Pin Oak, Dubuque	E	×
Pioneer, Humboldt	N	65
● Pilman, Lee	SE	×
Pittsburg, Van Buren	SE	100
Pitzer, Madison	S	×
● Plainfield, Bremer	NE	350
Plain View, Scott	E	25
● Plano, Appanoose	S	125
Plato, Cedar	E	10
Platt, Clay	NW	×
Platteville, Taylor	SW	100
● Pleasant Creek, Jackson	E	×
Pleasant Grove, Des Moines	SE	125
● Pleasanton, Decatur	S	500
● Pleasant Plain, Jefferson	SE	225
Pleasant Prairie, Muscatine	E	25
Pleasant Valley, Scott	E	400
Pleasant View, Humboldt	N	×
Pleasant View, Madison	N	×
● Pleasantville, Marion	S	600
● Plover, Pocahontas	NW	100
Plum Hollow, Fremont	SW	×
● Plymouth, Cerro Gordo	N	×
● Plymouth Junc., C'rro G'rdo	N	×
Plymouth Rock, Win'sh'k	NE	35
Pocahontas, Pocah'tas	NW	100
Point Isabel, Wapello	S	×
Point Louisa, Louisa	SE	×
Point Pleasant, Hardin	C	×
● Polk, Polk	C	600
● Polk City, Polk	C	×
● Polk City Junction, Polk	C	×
● Polo Station, Worth	N	25
● Pomeroy, Calhoun	W	600
● Popejoy, Franklin	N	100
Poplar Grove, Hamilton	C	×
Pony, Bremer	NE	×
● Point Allen, Muscatine	E	40
● Portland, Cerro Gordo	N	60
Port Louisa, Louisa	SE	×
● Portsmouth, Shelby	W	20
● Postville, Allamakee	NE	850
Potosia, Plymouth	NW	×
● Potter, Tama	C	30
Powersville, Floyd	N	10
Powhattan, Pocahontas	NW	×
Prairieburgh, Linn	E	259
● Prairie City, Jasper	C	800
Prairie Creek, Dubuque	E	40
Prairie Grove, Clarke	S	50
Preparation, Monona	W	25
● Prescott, Adams	SW	300
● Preston, Jackson	E	600
Price, Audubon	W	×
Price, Madison	S	×
Pringhar, O'Brien	NW	160
Primrose, Lee	SE	200
Princeton, Scott	E	400
● Prole, Warren	S	25
● Promise City, Wayne	S	350
Protivin, Howard	NE	50
● Pulaski, Davis	S	300
Putnam, Fayette	NE	×
Quandahl, Allamakee	NE	50
● Quarry, Marshall	C	150
Quasqueton, Buchanan	E	700
Queen City, Adams	SW	×
Queen's Point, Madison	S	×
Quick, Pottawattamie	SW	25
● Quigley, Clinton	E	25
● Quimby, Cherokee	NW	25
Quincy, Adams	SW	200
Racine, Buena Vista	NW	×
● Radcliff, Hardin	C	350
Rahm, Kossuth	N	25
Rake, Winnebago	N	×
● Ralston, Carroll	W	×
Ramona, Tama	C	×
Ramsey, Kossuth	N	50
● Randalia, Fayette	NE	200
● Randall, Hamilton	C	110
● Randolph, Fremont	SW	300
● Rands, Calhoun	W	×
Rangall, Henry	SE	×
Rathton, Hardin	C	20
● Ray, Appanoose	S	40
● Raymond, Black Hawk	C	150
Read, Clayton	NE	65
● Reasnor, Jasper	C	100
● Reasoner, Jasper	C	×
Reed's Ridge, Allamakee	NE	×
Redding, Ringgold	S	250
Redfield, Dallas	C	389
● Red Oak, Montgomery	SW	3,258
Red Rock, Marion	S	100
Reeder's Mills, Harrison	W	40
Reel's, Pottawattamie	SW	25
Reeve, Franklin	N	50
● Reinbeck, Grundy	C	733
● Relay, Appanoose	S	×
● Remsen, Plymouth	NW	700
Reno, Cass	SW	10
● Renwick, Humboldt	N	200
Republic, Chickasaw	NE	25
● Rhodes, Marshall	C	475
● Riceville, Mitchell	N	600
Richfield, Fayette	NE	×
● Richland, Keokuk	SE	587
Richmond, Washington	SE	275
Rickardsville, Dubuque	E	25
Rickord, Hardin	C	5
Ridgedale, Polk	C	×
● Ridgeway, Winneshiek	NE	300
● Ridley, Clayton	NE	×
● Riggs, Clinton	E	50
Riley, Ringgold	S	×
Ringgold, Ringgold	S	×
Ringstedt, Emmet	NW	×
● Rippey, Greene	C	600
Rising Sun, Polk	C	200
● Ritter, O'Brien	NW	×
● River Junction, Johnson	E	40
● Riverside, Washington	SE	650
● River Sioux, Harrison	W	200
● Riverton, Fremont	SW	568
River View, Lyons	NW	×
● Robertson, Hardin	C	100
Rohn, Benton	E	×
● Robins, Linn	E	25
Rochester, Cedar	E	50
Rock, Cerro Gordo	N	×
Rock Branch, Woodbury	W	20
Rock Creek, Mitchell	N	13
Rock Dale, Dubuque	E	131
● Rock Falls, Cerro Gordo	N	250
● Rockford, Floyd	N	1,200
● Rockport, Van Buren	SE	×
● Rock Rapids, Lyon	NW	1,405
Rockton, Marshall	C	×
● Rock Valley, Sioux	NW	1,100
Rockville, Delaware	E	135
● Rockwell, Cerro Gordo	N	400
● Rockwell City, C'lh'n	W	650
● Rodman, Palo Alto	NW	50
● Rodney, Monona	S	100
● Roland, Story	C	200
Rolfe, Pocahontas	NW	575
● Rome, Henry	SE	200
● Roots, Butler	N	×
● Root's Siding, Butler	N	10
● Roscoe, Des Moines	SE	25
Rose Grove, Hamilton	C	×
● Rose Hill, Mahaska	S	300
● Rose Hill, Polk	C	×
Roselle, Carroll	W	90
Rose Mountain, Warren	S	×
Rosendale, Hamilton	C	×
Roslea, Emmet	NW	×
● Ross, Audubon	W	20
Rossville, Allamakee	NE	75
Round Grove, Scott	E	32
● Round House, Clayton	NE	×
Rousseau, Marion	S	20
● Rowan, Wright	N	50
● Rowley, Buchanan	E	100
● Rubens, Pocahontas	NW	×
● Rudd, Floyd	N	300
● Runnells, Polk	C	150
Rural, Linn	E	×
● Russell, Lucas	S	441
● Ruthven, Palo Alto	NW	500
● Rutland, Humboldt	N	200
● Ryan, Delaware	E	25
● Sabula, Jackson	E	900
● Sabula Junction, Jackson	E	×
● Sabula Siding, Jackson	E	×
● Sac City, Sac	W	1,260
● Sac City Y, Sac	W	×
Sageville, Dubuque	E	×
● Saint Ansgar, Mitchell	N	700
● Saint Anthony, Marshall	C	150
● Saint Charles, Madison	S	400
Saint Clair, Monona	W	×
Saint Donatus, Jackson	E	100
● Saint Joe Junction, Polk	C	×
Saint John, Harrison	W	×
Saint Joseph, Kossuth	N	×
Saint Lucas, Fayette	NE	150
● Saint Mary's, Warren	S	75
● Saint Olof, Clayton	NE	100
● Saint Paul, Lee	SE	90
Saint Sebald, Clayton	NE	×
○ Salem, Henry	SE	578
Salina, Jefferson	SE	150
● Salix, Woodbury	W	300
Samville, Wayne	S	×
● Sanborn, O'Brien	NW	1,081
● Sand Pit, Clinton	E	×
● Sand Prairie, Lee	SE	×
● Sand Spring, Delaware	E	150
● Sandusky, Lee	SE	100
Sandyville, Warren	S	100
● Santiago, Polk	C	25
Saratoga, Howard	NE	20
Sargent, Floyd	N	52
● Sargent's Bluff, Woodb'y	W	×
Saude, Chickasaw	NE	×
Savannah, Davis	S	100
● Sawyer, Lee	SE	×
Saxon, Wayne	S	×
● Saylors, Polk	C	×
Saylorsville, Polk	C	100
● Schaller, Sac	W	250
Schonberg, Warren	S	×
● Schrunks, Clayton	NE	×
Sciola, Montgomery	SW	25
● Scotch Grove, Jones	E	25
Scott, Floyd	N	26
Scott Centre, Fayette	NE	×
Scottswood, Pottawattamie	SW	×
● Scranton City, Greene	C	1,200
Sedgwick, Decatur	S	×
● Searsborough, Poweshiek	C	400
Seaton, Fayette	NE	×
● Secor, Hardin	C	32
● Sedan, Appanoose	S	12
Seigel, Bremer	NE	10
● Selection, Monroe	S	50
● Selma, Van Buren	SE	200
Selma, Wayne	S	×
Seneca, Kossuth	N	×
● Seney, Plymouth	NW	100
● Sergeant Bluff, Woodb'y	W	400
Sewall, Wayne	S	50
● Sexton, Kossuth	N	32
● Seymour, Wayne	S	1,200
Shabbona, O'Brien	NW	×
Shady Grove, Buchanan	E	10
● Shambaugh, Page	SW	150
● Shannon City, Union	S	100
● Sharon, Appanoose	S	×
Sharon, Warren	S	×
Sharon Centre, Johnson	E	25
● Sharps, Taylor	SW	×
● Sharpsburg, Taylor	SW	50
Sheffield, Dubuque	E	×
● Sheffield, Franklin	N	605
● Shelby, Shelby	W	664
Shelbyville, Shelby	W	×
● Sheldahl, Polk	C	375
● Sheldon, O'Brien	NW	2,000
● Sheldon Junction, O'B'n	NW	×
● Shell Rock, Butler	N	900
Shellsburg, Benton	E	468
● Shenandoah, Page	SW	2,470
● Shepard, Union	S	×
Sheridan, Poweshiek	C	25
Sherman, Poweshiek	C	25
Sherrill, Dubuque	E	75
Shiloh, Cedar	E	×
Shirley, Pocahontas	NW	13
Shoo Fly, Johnson	E	×
Showman, Keokuk	SE	×
Shueyville, Johnson	E	100
Siam, Taylor	SW	100
● Sibley, Osceola	NW	1,500
● Siding One Hundred and Fourteen, Wayne	S	×
● Siding One Hundred and Forty, Wayne	S	×
● Sidney, Fremont	SW	1,000
● Sigourney, Keokuk	SE	2,000
● Silver City, Mills	SW	300
Silver Creek, Delaware	E	35
Silver Lake, Worth	N	13
Silver Station, Ringgold	S	×
● Sioux Centre, Sioux	NW	100
Sioux City, Woodbury	W	37,862
● Sioux Rapids, Buena V.	NW	641
● Skunk Coal Mine, Jasper	C	1,024
Slagle, Keokuk	SE	65
● Slater, Story	C	400
● Sloan, Woodbury	W	475
Smithland, Monona	W	×
● Smithland, Woodbury	W	300
● Smiths, Jackson	E	×
○ Smiths, Decatur	S	13
Smyrna, Clarke	S	×
● Sny Magill, Clayton	NE	26
Soldier, Monona	W	20
Solomon, Mills	SW	25
● Solon, Johnson	E	400
Somber, Worth	N	×
● Somerset, Warren	S	×
● Somerset Junc., Warren	S	×
Sonora, Poweshiek	C	13
● South Amana, Iowa	E	250
● South Des Moines, Polk	C	×
● South English, Keokuk	SE	500
South Flint, Des Moines	SE	×
● South Junction, Dubuque	E	×
South Keosauqua, Van B	SE	50
South Ottumwa, Wapello	S	×
● Spaulding, Union	S	50
● Spechts Ferry, Dubuque	E	15
● Spencer, Clay	NW	2,350
● Sperry, Des Moines	SE	80
Spillville, Winneshiek	NE	350
● Spirit Lake, D'ck'ns'n	NW	1,100
Spragueville, Jackson	E	130
Spring Brook, Jackson	E	150
Springdale, Cedar	E	200
● Springdale, Woodbury	W	×
Springfield, Keokuk	SE	100
● Spring Hill, Warren	S	200
Spring Valley, Decatur	S	25
● Springville, Linn	E	517
Springwater, Winneshiek	NE	50
Stacyville, Mitchell	N	350
Stanford, Hardin	C	×
Stanford, Marshall	C	×
● Stanhope, Hamilton	C	50
● Stanley, Buchanan	E	25
● Stanton, Montgomery	SW	800
● Stanwood, Cedar	E	500
Stapleton, Chickasaw	NE	×
Star, Marion	S	25
Stark, Mahaska	S	×
● State Centre, Marshall	C	1,000
● State Centre Junc., M'rsh'l	C	×
● State Line, Taylor	SW	×
Steady Run, Keokuk	SE	25
● Steamboat Rock, Hardin	C	500
● Stennett, Montgomery	SW	25
Sterling, Jackson	E	300
● Steuben, Davis	S	×
Stiles, Davis	S	100
Stillwater, Mitchell	N	×
Stilson, Hancock	N	×
● Stimsons, Calhoun	W	×
● Stockport, Van Buren	SE	25
● Stockton, Muscatine	E	200
● Stock Yards, Clinton	E	×
● Stone City, Jones	E	200
● Stonebut, Lee	SE	×
● Storm Lake, Buena V.	NW	1,678
● Story City, Story	C	531
● Strahan, Mills	SW	25
Strand, Adams	SW	×
● Strange Siding, W'db'ry	W	×
● Stratford, Hamilton	C	400
● Strawberry Point, Cl'ton	NE	1,000
● Struble, Plymouth	NW	×
● Stuart, Guthrie	W	2,500
Sugar Creek, Cedar	E	×
● Sugar Creek, Lee	SE	×
● Sully, Jasper	C	150
● Sulphur Sp'gs, Buena V	NW	60
Summer's, Benton	E	×
● Summerset, Warren	S	200
● Summit, Fremont	SW	25
● Summit, Muscatine	E	82
● Summitville, Lee	SE	200
● Sumner, Bremer	NE	900
Suny, Greene	C	82
● Superior, Dickinson	NW	50
● Sutherland, O'Brien	NW	500
● Swaledale, Cerro Gordo	N	100
● Swan, Marion	S	700
Swan Lake, Emmet	NW	100
Swanton, Butler	N	×
Swea, Kossuth	N	25
● Swedesburgh, Henry	SE	100
Sweetland, Muscatine	E	25
Sylva, Dubuque	E	9
● Tabor, Fremont	SW	597
Tudor Hill, Grundy	C	×
● Taintor, Mahaska	S	25
Tallahoma, Lucas	S	×
Talleyrand, Keokuk	SE	100
Talmage, Union	S	×
● Tama, Tama	C	1,987
● Tamworth, Polk	C	×
● Tara, Webster	C	50
Tarkio, Page	SW	×
Taylor, Pottawattamie	SW	20
Taylorsville, Fayette	NE	[illegible]
● Teeds, Clinton	E	100
● Teeds Grove, Clinton	E	×
Temple Hill, Jones	E	×
● Templeton, Carroll	W	300
Terrold, Worth	N	25
Terre Haute, Decatur	S	×
Terry, Benton	E	50
● Thayer, Union	S	125
Thomas, Ringgold	S	50
Thompson, Winnebago	N	×
Thompson's Mills, Dubuque	E	25
● Thor, Humboldt	N	150
● Thornburgh, Keokuk	SE	350
● Thornburgh Junc., Keo.	SE	×
● Thornton, Cerro Gordo	N	20
● Thorpe, Delaware	E	25
Thuten, Winneshiek	NE	×
● Thrall, Wright	N	50
Thurman, Fremont	SW	500
● Ticonic, Monona	W	×
Tieville, Monona	W	×
● Tiffin, Johnson	E	150
● Tileville, Madison	S	×
● Tilton, Poweshiek	C	25
● Tingley, Ringgold	S	275
● Tioga, Mahaska	S	25
● Tipton, Cedar	E	1,399
Tipton Grove, Hardin	C	×
Tivoli, Dubuque	E	42
● Toddville, Linn	E	50
● Toledo, Tama	C	1,981
Toolsborough, Louisa	SE	150
● Toronto, Clinton	E	175
● Tower Three Hundred and Ten, Monroe	S	×
Towner, Polk	C	×
● Tracy, Marion	S	275
● Traer, Tama	C	1,200
● Trask, Appanoose	S	×
Traxler, Henry	SE	×
Tremain, Hamilton	C	×
● Trent, Polk	C	×
● Trentham, Linn	E	50
Trenton, Henry	SE	200
Trinello, Clay	NW	×
● Tripoli, Bremer	NE	300
Troy, Davis	S	500
Troy Mills, Linn	E	100
● Truro, Madison	S	100
Tunnel, Hamilton	C	25
● Turin, Monona	W	80
● Turkey River, Clayton	NE	50
● Turkey River Junction, Clayton	NE	×
● Turnout, Scott	E	×
● Tuskeega, Decatur	S	25
Twin Lakes, Calhoun	W	×
Tuttle Grove, Guthrie	W	×
Twin Oak, Louisa	SE	×
Tyner, Polk	C	20
● Tyrone, Monroe	S	55
● Udell, Appanoose	S	×
Ulster, Floyd	N	25
● Underwood, Pottawat'e	SW	200
● Union, Hardin	C	575
● Union, Union	S	×
Unionburgh, Harrison	W	8
Union Centre, Jackson	E	×
Union Hill, Ringgold	S	×
Union Mills, Mahaska	S	50
● Union Pacific Transfer, Pottawattamie	SW	×
Union Prairie, Allamakee	NE	×
Union Ridge, Franklin	N	×
Uniontown, Delaware	E	×
● Unionville, Appanoose	S	300
Unique, Humboldt	N	×
Unity, Johnson	E	×
University Place, Polk	C	×
Updegraff, Clayton	NE	100
Upland, Lyon	NW	×
Upton, Van Buren	SE	25
Urbana, Benton	E	600
● Ute, Monona	W	200
Utica, Van Buren	SE	10
● Vail, Crawford	W	800
● Valeria, Jasper	C	100
Valley, Washington	SE	35
Valley Farm, Linn	E	×
● Valley Junction, Polk	C	×
Valley View, Harrison	W	150
Van Buren, Jackson	E	×
● Vancleve, Marshall	C	100
Vandalia, Jasper	C	300
● Van Horn, Benton	E	706
● Van Meter, Dallas	C	350
● Van Wert, Decatur	S	300
Vega, Jefferson	SE	×
● Ventura, Cerro Gordo	N	×
● Veo, Jefferson	SE	20
Verbeck, Humboldt	N	×
Vernon, Van Buren	SE	400
● Victor, Iowa	E	900
● Viele, Lee	SE	15
Village Creek, Allamakee	NE	100
Villanova, Clinton	E	32
● Villisca, Montgomery	SW	1,955
● Vincennes, Lee	SE	125
● Vincent, Washington	SE	57
● Vincent, Webster	C	40
● Vining, Tama	C	200
Vino, Adair	SW	×
● Vinton, Benton	E	3,000
● Viola, Linn	E	300
Viola Centre, Audubon	W	50
Viona, Humboldt	N	×
Vista, Buchanan	E	×
Vogt, Plymouth	NW	×
● Volga, Clayton	NE	400
Volney, Allamakee	NE	100
Voss, Emmet	NW	×
Von, Humboldt	N	×
● Wabash Junction, Polk	C	×
Wacousta, Humboldt	N	×
● Wadena, Fayette	NE	150
Wagner, Clayton	NE	×
Walden, Keokuk	SE	×
● Walden, Cedar	E	×
Wales, Montgomery	SW	10
● Walford, Benton	E	×
● Walker, Linn	E	500
Walkerville, Page	SW	20
● Wallingford, Emmet	NW	20
● Wall Lake, Sac	W	640
● Walnut, Pottawattamie	SW	813
Walnut City, Appanoose	S	20
Walsh, Appanoose	S	×
Waltham, Tama	C	58
● Waneta, O'Brien	NW	×
● Wapello, Louisa	SE	1,120
Wapsa, Linn	E	×
Wapsie, Bremer	NE	25
● Warrack, Carroll	W	×
● Warren, Lee	SE	25
Warsaw, Wayne	S	100
● Washburn, Black Hawk	C	75
● Washington, Wash'n	SE	3,234
● Washington Mills, D'buq'e	E	75
Washington Prairie, Win'k	NE	30
● Washta, Cherokee	NW	350
● Waterloo, Black Hawk	C	6,679
Waterman, Wright	N	77
● Waterman Siding, O'Br.	NW	×
● Water Tank, Lee	SE	×
● Water Tank, Clayton	NE	×
Watertown, Floyd	N	×
● Waterville, Allamakee	NE	150
● Watkins, Benton	E	260
Watson, Clayton	NE	25
Waubeek, Linn	E	250
● Waucoma, Fayette	NE	600
● Waukee, Dallas	C	270
● Waukon, Allamakee	NE	1,613
● Waukon Junction, Al'ke	NE	25
● Waupeton, Dubuque	E	×
● Waverly, Bremer	NE	2,450
● Waverly Junction, B'm'r	NE	×
● Wayland, Henry	SE	350
● Wayland Crossing, W'sh.	SE	×
● Wayne, Henry	SE	5
● Webster, Keokuk	SE	100
● Webster City, H'milton	C	2,900
Wedesburgh, Henry	SE	×
Weidland, Woodbury	W	10
● Weldon, Decatur	S	400
Weller, Monroe	S	23
● Wellman, Washington	SE	600
Wells, Madison	S	10
● Wellsburgh, Grundy	C	150
Welton, Clinton	E	80
Wendell, Cherokee	NW	×
Wentworth, Mitchell	N	×
● Wesley, Kossuth	N	400
West Albany, Fayette	NE	×
● West Bend, Palo Alto	NW	250
● West Branch, Cedar	E	700
● West Burlington, D's M's	SE	1,200
● West Chester, Wash'ton	SE	107
West Dubuque, Dubuque	E	×
Western College, Linn	E	150
Westerville, Decatur	S	90
● Westfield, Plymouth	NW	21
● Westgate, Fayette	NE	125
● West Grove, Davis	S	250
● West Keithsburg, Louisa	SE	×
● West Liberty, Muscatine	E	1,350
West Mitchell, Mitchell	N	500
● Weston, Pottawattamie	SW	100
Westphalia, Shelby	W	50
West Pilot, Iowa	E	130
● West Point, Lee	SE	502
West Prairie, Linn	E	×
● West Rapids, Linn	E	×
West Side, Buena Vista	NW	×
● Westside, Crawford	W	400
West Troy, Iowa	E	×
● West Union, Fayette	NE	2,000
● Wever, Lee	SE	60
Wexford, Allamakee	NE	×
● What Cheer, Keokuk	SE	4,376
● Wheatland, Clinton	E	615
Wheeler, Pottawattamie	SW	75
● Wheeler, Boone	C	×
Whipple, Pottawattamie	SW	40
White Ash, Washington	SE	90
● White Breast, Lucas	S	×
● White Cloud, Mills	SW	27
White Oak, Mahaska	S	25
White Pigeon, Keokuk	SE	25
Whitesborough, Harrison	W	×
White Sulphur, Scott	E	×
● Whitfield, Jefferson	SE	×
● Whiting, Monona	W	500
● Whittemore, Kossuth	N	301
● Whitten, Hardin	C	300
Wichita, Guthrie	W	20
● Wick, Warren	S	20
Willard, Wapello	S	×
Willey, Carroll	W	25
● Williams, Hamilton	C	300
● Williamsburgh, Iowa	E	625
Williamstown, Chickasaw	NE	50
Wilda, Lyon	NW	×
Willingford, Emmet	NW	×
● Willis, VanBuren	SE	20
Willoughby, Butler	N	×
Willow Creek, Clay	NW	×
Wilson, Jasper	C	×
● Wilson's, Black Hawk	C	×
Wilsonville, VanBuren	SE	150
● Wilton, Muscatine	E	×
● Wilton Junction, M'scati'e	E	1,250
Winchester, VanBuren	SE	100
Windham, Johnson	E	23
Windsor, Fayette	NE	×
● Winfield, Henry	SE	500
● Winslow, Black Hawk	C	50
● Winterset, Madison	S	2,500
● Winthrop, Buchanan	E	400
● Wiota, Cass	SW	200
● Wirt, Ringgold	S	200
Woden, Winnebago	N	×
● Wolcott, Scott	E	355
Wolf Creek, Tama	C	×
Wolf Dale, Woodbury	W	×
Woodbridge, Cedar	E	×
Wood, Clayton	NE	30
● Woodbine, Harrison	W	805
● Woodburn, Clarke	S	364
Woodland, Decatur	S	25
● Woodley's Siding, W'db'y	W	×
Woodside, Winneshiek	NE	×
Woodville, Winneshiek	NE	×
● Woodward, Dallas	C	400
Woolson, Jefferson	SE	25
● Woolstock, Wright	N	300
Wooster, Jefferson	SE	10
Worth, Boone	C	×
● Worthington, Dubuque	E	300
● Wright, Mahaska	S	25
Writter, Keokuk	SE	×
● Wyman, Louisa	SE	12
● Wyoming, Jones	E	694
● Yale, Guthrie	W	50
Yallon, Washington	SE	×
Yankee, Clay	NW	×
● Yarmouth, Des Moines	SE	50
Yatton, Washington	SE	50
● Yellow River, All'm'kee	NE	×
York Centre, Iowa	E	×
● Yorkshire, Harrison	W	25
● Yorktown, Page	SW	100
● Zachay, Jasper	C	×
Zalta, Union	S	×
● Zearing, Story	C	300
Zenorsville, Boone	C	300
Zero, Lucas	S	200
Zollicoffer Lake, Dubuque	E	×
● Zwingle, Dubuque	E	150

KANSAS.

Counties.	Index.	Pop.
Allen	SE	13,505
Anderson	E	14,121
Atchison	NE	26,702
Barber	S	7,911
Barton	C	13,104
Bourbon	SE	28,444
Brown	NE	20,302
Butler	SE	23,971
Chase	E	9,155
Chautauqua	SE	12,209
Cherokee	SE	27,604
Cheyenne	NW	4,386
Clark	SW	2,342
Clay	N	16,099
Cloud	N	19,238
Coffey	E	15,812
Comanche	S	2,531
Cowley	SE	34,430
Crawford	SE	30,160
Decatur	NW	8,385
Dickinson	C	22,267
Doniphan	NE	13,512
Douglas	E	23,457
Edwards	S	3,599
Elk	SE	12,191
Ellis	C	7,933
Ellsworth	C	9,263
Finney	SW	3,316
Ford	SW	5,305
Franklin	E	20,258
Garfield	SW	854
Geary	E	10,383
Gove	W	3,089
Graham	NW	5,008
Grant	SW	1,307
Gray	SW	2,110
Greeley	W	1,250
Greenwood	SE	16,300
Hamilton	W	2,009
Harper	S	13,191
Harvey	C	17,553
Haskell	SW	1,069
Hodgeman	W	2,393
Jackson	NE	14,601
Jefferson	NE	16,800
Jewell	N	19,326
Johnson	E	17,367
Kearney	SW	1,571
Kiowa	SW	2,862
Kingman	S	11,811
Labette	SE	27,520
Lane	W	2,051
Leavenworth	NE	38,503
Lincoln	C	9,899
Linn	E	17,132
Logan	W	3,377
Lyon	E	23,177
McPherson	C	21,587
Marion	C	20,517
Marshall	NE	23,872
Meade	W	2,514
Miami	E	19,054
Mitchell	N	15,015
Montgomery	SE	23,000
Morris	E	11,356
Morton	SW	723
Nemaha	NE	19,211
Neosho	SE	18,539
Ness	W	4,947
Norton	NW	10,524
Osage	E	24,778
Osborne	N	12,155
Ottawa	N	12,509
Pawnee	C	5,200
Phillips	N	13,612
Pottawatomie	NE	17,681
Pratt	S	8,094
Rawlins	NW	6,721
Reno	S	27,059
Republic	N	18,982
Rice	C	14,417
Riley	NE	13,128
Rooks	N	8,015
Rush	C	5,198
Russell	C	7,387
Saline	C	17,328
Scott	W	1,260
Sedgwick	S	43,494
Seward	SW	1,502
Shawnee	E	49,018
Sheridan	NW	3,726
Sherman	NW	5,220
Smith	N	15,581
Stafford	S	8,507
Stanton	SW	1,031
Stevens	SW	1,404
Sumner	S	30,271
Thomas	NW	5,532
Trego	W	2,526
Wabaunsee	E	11,685
Wallace	W	2,463
Washington	N	22,840
Wichita	W	1,825
Wilson	SE	15,258
Woodson	SE	8,961
Wyandotte	NE	54,197
Total		1,423,485

Towns. Counties.	Index.	Pop.
● Abbyville, Reno	S	50
● Abilene, Dickinson	C	3,540
Achilles, Rawlins	NW	35
Ackerland, Leavenworth	NE	20
Acme, Geary	E	35
● Ada, Ottawa	N	150
Adamson, Rooks	N	32
● Adano, Anderson	E	×
Adell, Sheridan	NW	25
Admire, Lyon	E	200
● Admire, Lyon	E	×
Adrian, Jackson	NE	39
Aetna, Barber	S	50
Afton, Sedgwick	S	32
● Agenda, Republic	N	15
Agnes City, Lyon	E	10
● Agra, Phillips	N	160
● Agricola, Coffey	E	30
Ainsworth, Wichita	W	×
Air, Lyon	E	42
● Akron, Cowley	SE	25
● Almeda, Kingman	S	×
● Alamota, Lane	W	38
Alanthus, Gove	W	50
● Albert, Barton	C	30
Alida, Washington	N	32
● Albion, Harper	S	150
Alburtis, Morris	E	60
Alcona, Rooks	N	32
Alcyone, Sheridan	NW	45
● Alden, Rice	C	150
● Alexander, Rush	C	75
Alfred, Douglas	E	45
● Allceville, Coffey	E	100
● Allda, Geary	E	5
Allamead, Lincoln	C	10
Allegan, Rice	C	53
Allen, Lyon	E	150
● Allen Station, Lyon	E	×
Alliance, Ellsworth	C	60
All Sun, Decatur	NW	×
● Alma, Wabaunsee	E	1,000
● Almena, Norton	NW	200
Alpha, McPherson	C	40
● Alta, Harvey	C	11
● Altair, Thomas	NW	×
Altamont, Labette	SE	450
Alta Vista, Wabaunsee	E	200
● Alton, Osborne	N	300
● Altoona, Wilson	SE	250
Amador, Butler	SE	50
Amber, Harper	S	×
Amboy, Rooks	N	16
American City, Nemaha	NE	100
● Americus, Lyon	E	100
● Ames, Cloud	N	100
● Amiot, Anderson	E	×
● Andale, Sedgwick	S	125
Anderson, Smith	N	46
● Andover, Butler	SE	200
● Angola, Labette	SE	15
● Annelly, Harvey	C	120
● Anness, Sedgwick	S	20
● Anson, Sumner	S	×
Antelope, Marion	C	45
● Anthony, Harper	S	2,600
Antrim, Stafford	S	119
Appanoose, Douglas	E	13
Appleton, Clark	SW	×
Appomattox, Grant	SW	×
Aral, Butler	SE	10
● Arcadia, Crawford	SE	795
● Arcola, Ellsworth	C	×
● Argentine, Wyandotte	NE	5,200
● Argonia, Sumner	S	500
Arispie, Pottawatomie	NE	32
● Arkalon, Seward	SW	150
● Arkansas City, Cowley	SE	8,354
● Arlington, Reno	S	800
Armistead, Pratt	S	45
Armourdale, Wyandotte	NE	8,000
● Armstrong, Wyandotte	NE	260
Arnold, Labette	SE	83
Arona, Dickinson	C	65
● Arrington, Atchison	NE	100
Arthur, Hodgeman	W	40
Arvonia, Osage	E	150
● Asherville, Mitchell	N	100
● Ashland, Clark	SW	400
Ashmead, Ellsworth	C	30
● Ashton, Sumner	S	×
Ash Valley, Pawnee	C	107
● Assaria, Saline	C	300
● Astor, Greeley	W	50
● ATCHISON, Atchisn	NE	14,222
● Atchison and Nebraska Junction, Doniphan	NE	×
Athelstane, Clay	N	15
Athens, Jewell	N	10
● Athol, Smith	N	×
● Atlanta, Cowley	SE	325
● Attica, Harper	S	900
Atwater, Meade	SW	10
● Atwood, Rawlins	NW	700
Auburn, Shawnee	E	50
● Augusta, Butler	SE	1,350
Augusta Springs, Logan	W	×
● Aulne, Marion	C	25
Aurora, Osage	E	10
● Aurora, Cloud	N	13
Austin, Neosho	SE	10
Avery, Reno	S	26
Aville, Comanche	S	50
Avoca, Jackson	NE	20
Avon, Coffey	E	46
● Axtell, Marshall	NE	673
● Axtell Junction, Nemaha	NE	×
Azua, Bourbon	SE	×
Bacon, Lincoln	C	65
Baden, Douglas	E	×
Badger Creek, Lyon	E	70
Bigley, Montgomery	SE	×
● Baileyville, Nemaha	NE	125
● Baker, Brown	NE	400
● Bala, Riley	NE	110
● Baldwin, Douglas	E	1,100
Ballard's Falls, Wash'gton	N	65
● Bangor, Miami	E	×
● Bangor, Kiowa	SW	×
Banks, Osborne	N	40
Banner, Harper	S	×
● Banner, Trego	W	35
Banner City, Dickinson	C	10
● Barclay, Osage	E	150
Barnard, Lincoln	C	200
Barnard, Linn	E	×
● Barnes, Washington	N	331
Barnesville, Bourbon	SE	25
● Barrett, Marshall	NE	40
Barry, Coffey	E	×
Bartholdi, Barton	C	50

23

KANSAS.

Towns	Counties	Index	Pop.
●Bartlett	Labette	SE	15
Bartondale	Russell	C	47
●Basehor	Leavenworth	NE	×
Basel	Nemaha	NE	×
Bashan	Lincoln	C	40
Bassettville	Decatur	NW	65
Bateham	Clay	N	65
Bates	Pratt	S	82
●Batesville	Woodson	SE	×
●Bath	Reno	S	×
Battle Hill	McPherson	C	40
●Bavaria	Saline	C	150
●Baxter	Cherokee	SE	×
●Baxter Springs	Cherokee	SE	1,600
●Bayard	Allen	NE	25
Bayne	Russell	C	32
Bayne	Lincoln	C	50
●Bayneville	Sedgwick	S	20
●Bazaar	Chase	E	60
●Bazine	Ness	W	150
●Beagle	Miami	E	10
●Beardsley	Rawlins	NW	×
●Beattie	Marshall	NE	618
●Beaumont	Butler	SE	400
Beaver	Sheridan	NW	×
Beaverton	Rawlins	NW	32
Bee	Montgomery	SE	65
●Bedford	Stafford	S	×
●Beeler	Ness	W	75
Belfield	Rush	C	45
Belgion	Greeley	W	×
●Belgrade	Coffey	E	×
Belknap	Elk	SE	32
●Bellaire	Smith	N	×
●Bellefont	Ford	SW	52
●Belle Plaine	Sumner	S	1,100
Belle Springs	Dickinson	C	36
●**Belleville**	Republic	N	1,589
●Belmont	Kingman	S	40
●**Beloit**	Mitchell	N	2,271
●Belpre	Edwards	S	45
●Belvidere	Kiowa	SW	50
●Belvoir	Douglas	E	50
●Belvue	Pottawatomie	NE	60
Beman	Morris	E	100
●Bendena	Doniphan	NE	×
●Benedict	Wilson	SE	150
●Benedict Junc.	Wilson	SE	×
●Bennington	Ottawa	N	400
Ben's Ranch	Ellsworth	C	47
●Bentley	Sedgwick	S	×
●Benton	Butler	SE	300
●Ben Wade	Pawnee	C	50
Berlin	Bourbon	SE	×
●Bern	Nemaha	NE	150
Bernal	Reno	S	×
●Berryton	Shawnee	E	×
Bertie	Graham	NW	×
●Berwick	Nemaha	NE	×
●Bethel	Wyandotte	NE	×
●Beulah	Crawford	SE	210
●Beverly	Lincoln	C	200
Biggs	Russell	C	×
●Big Bend	Phillips	N	127
●Bigelow	Marshall	NE	217
Big Springs	Douglas	E	51
●Big Stranger	L'venw'th	NE	50
Bingham	Greenwood	SE	×
●Birch	Anderson	E	×
Birch	Sedgwick	S	48
●**Bird City**	Cheyenne	NW	850
Bird Nest	Pawnee	C	45
Birley	Chase	E	40
●Birmingham	Jackson	NE	×
Bishop	Jewell	N	47
●Bison	Rush	C	×
Bismarck	Wabaunsee	E	32
Bitter Creek	Sumner	S	×
●Blackburn	Harper	S	×
Black Jack	Douglas	E	80
●Black Wolf	Ellsworth	C	25
●Blaine	Pottawatomie	NE	125
●Blair	Doniphan	NE	312
●Blakeman	Rawlins	NW	260
Blanchard	Kingman	S	19
Block	Miami	E	11
●Bloom	Ford	SW	50
Bloomfield	Phillips	N	37
●Bloomington	Osborne	N	25
Blue Hill	Mitchell	N	45
Blue Mound	Linn	E	702
Blue Rapids	Marshall	NE	1,200
Blue Stem	Russell	C	32
Bluff	Harper	C	82
●Bluff City	Harper	C	400
Bluffton	Coffey	E	×
●Bogue	Graham	NW	×
●Boicourt	Linn	E	97
Boling	Leavenworth	NE	82
●Bolton	Montgomery	SE	5
Bonaccord	Dickinson	C	×
Bonasa	Wichita	W	×
Bond	Douglas	E	33
Bone Springs	Reno	S	40
●Bonita	Johnson	E	30
●Bonner Springs	Wyand'e	NE	225
Bonnie Doon	Ness	W	50
Boon	Sumner	S	40
Booth	Reno	S	×
Border	Stanton	SW	×
Bosna	Trego	W	26
Boston Mills	Cherokee	SE	50
Bow Creek	Phillips	N	13
Bower	Norton	NW	42
Box	Cowley	SE	45
●Boyd	Barton	C	×
●Boyle	Jefferson	NE	13
Braddock	Harvey	C	×
Brant	Ottawa	N	×
●Bradford	Wabaunsee	E	×
●Brainerd	Butler	SE	300
Brannans Hill	Wyandotte	NE	47
Bramley	Seward	SW	×
Branch	Jewell	N	×
Brantford	Washington	N	12
●Brazilton	Crawford	SE	100
●Bremen	Marshall	NE	×
Brenham	Kiowa	SW	×
●Brenner	Doniphan	NE	25
Brett	Norton	NW	44
●Brewer	Ottawa	N	×
●Brewster	Thomas	NW	70
Bridgeport	Saline	C	250
Briggs	Geary	E	42
Brigham	Greenwood	SE	×
Brighton	Kingman	S	65
●Bristol	Coffey	E	×
Bristow	Osborne	N	20
●Brittsville	Mitchell	N	390
●Bronson	Bourbon	SE	600
Brooklyn	Barton	C	260
Brooks	Wilson	SE	×
●Brookville	Saline	C	500
Bross	Kingman	S	600
Brotherton	Lane	W	×
●Broughton	Clay	N	40
●Brownell	Ness	W	25
Brown's Grove	Pawnee	C	×
Brownsville	Chautauqua	SE	45
●Buck Creek	Jefferson	NE	×
●Bucklin	Ford	SW	150
Buckner	Hodgeman	W	×
●Bucyrus	Miami	E	3
Buda	Ness	W	15
Buel	Mitchell	N	65
Buena Vista	Barton	C	65
●Buffalo	Wilson	SE	500
●Buffalo Park	Gove	W	200
●Buhler	Reno	S	×
●Bunker Hill	Russell	C	250
●Burden	Cowley	SE	569
Burdette	Pawnee	C	250
●Burdgeville	Wilson	SE	46
Burdick	Morris	E	×
●Burgess	Butler	SE	×
Burick	Rooks	N	×
Burkton	Franklin	E	×
●Burlingame	Osage	E	2,000
●**Burlington**	Coffey	E	2,239
●Burlington Junc.	Frankl'n	E	×
●Burns	Marion	C	200
Burntwood	Rawlins	NW	×
●Burr Oak	Jewell	N	700
●Burrton	Harvey	C	1,000
Burt	Woodson	SE	77
Bushby	Elk	SE	40
●Bush City	Anderson	E	×
●Bushong	Lyon	E	×
●Bushton	Rice	C	75
Butte	Logan	W	×
●Buxton	Wilson	SE	15
Byers	Meade	SW	90
Byron	Woodson	SE	32
Cabbell	Logan	W	40
Cactus	Norton	NW	×
Cadell	Rooks	N	×
Cadmus	Linn	E	30
Cage	Butler	SE	×
Cahola	Morris	E	40
●Cain	Rice	C	100
●Cain City	Rice	C	×
Cairo	Pratt	S	40
Caldwell	Sumner	S	1,700
Calhoun	Cheyenne	NW	×
●Calista	Kingman	S	13
●Cabrific	Wyandotte	NE	×
●Calvert	Norton	NW	×
Calvin	Crawford	SE	13
●Cambridge	Cowley	SE	300
●Cameron City	Cowley	SE	×
●Canada	Marion	C	75
Canadian	Ness	W	×
Canema	Barber	S	50
●Caney	Montgomery	SE	700
●Canton	McPherson	C	500
Capioma	Nemaha	NE	30
●Carbondale	Osage	E	1,200
●Carbon Hill	Osage	E	×
Cariboo	Butler	SE	32
Carll	Graham	NW	×
●Carlos	Dickinson	C	40
Carlton	Dickinson	C	200
●Carlyle	Allen	SE	50
Carmel	Cloud	N	×
●Carmi	Pratt	S	32
●Carneiro	Ellsworth	C	50
Carutyne	Kingman	S	98
Carrol	Greenwood	SE	×
Carson	Brown	NE	19
●Carthage	Meade	SW	97
Carwood	Wichita	W	×
Cascade	Chautauqua	SE	66
Cash City	Clark	SW	×
Cassaday	Stafford	S	150
Castleton	Reno	S	25
Catalpa	Gove	W	×
Catharine	Ellis	C	45
Cato	Crawford	SE	150
Caven	Pratt	S	×
Cave Springs	Elk	SE	65
●Cawker City	Mitchell	N	1,200
Cecil	Labette	SE	13
●Cedar Bluffs	Decatur	NW	200
Cedar Ford	Butler	SE	41
●Cedar Grove	Chase	E	141
●Cedar Junction	Johnson	E	200
Cedar Point	Chase	E	180
●Cedar Vale	Chautauqua	SE	750
●Cedarville	Smith	N	275
Cedron	Lincoln	C	40
Central City	Anderson	E	66
●Centralia	Nemaha	NE	800
Centre	Chautauqua	SE	57
Centre Ridge	Woodson	SE	25
●Centreville	Linn	E	500
Centropolis	Franklin	E	150
Cerro Gordo	Jewell	N	60
Cess	Morton	SW	×
Chalk Mound	Wabaunsee	E	50
●Challacombe	Ness	W	×
Chantilly	Kearney	SW	×
Chandler	Rooks	N	46
●Chanute	Neosho	SE	2,700
Chaplin	Elk	SE	×
●Chapman	Dickinson	C	400
Chard	Neosho	SE	65
Chardon	Rawlins	NW	×
Charity	Clay	N	57
Charlotte	Sherman	NW	×
Charleston	Greenwood	SE	×
●Charleston	Gray	SW	×
Chase	Rice	C	300
●Chautauqua	Chautauq'a	SE	350
Chelsea	Butler	SE	50
●Cheney	Sedgwick	S	350
Chepstow	Washington	N	5
Cherokee	Crawford	SE	1,090
Cherry	Cherokee	SE	45
●Cherry Vale	M'tgomr'y	SE	2,274
Cheshire	Morris	E	130
Chester	Jefferson	NE	16
●Chetopa	Labette	SE	2,283
Cheyenne	Osborne	N	135
Chicago	Sheridan	NW	66
●Chico	Saline	C	140
●Chicopee	Crawford	SE	350
Chillico	Cowley	SE	×
●Chouteau	Johnson	E	×
Christie	Cloud	N	×
Christopher	Reno	S	39
Churchill	Ottawa	N	300
●Cicero	Sumner	S	10
Cimarron	Gray	SW	800
Cincinnati	Grant	SW	520
●Circleville	Jackson	NE	300
Cisna	Sumner	S	×
●Claflin	Barton	C	150
Claim	Kingman	S	40
Clarence	Stevens	SW	×
●Clarksburgh	Bourbon	SE	50
●Clarendon	Rice	C	×
Clarkson	Riley	NE	×
Claud	Woodson	SE	×
Clawson	Garfield	SW	×
●**Clay Center**	Clay	N	3,000
●Clayton	Norton	NW	80
Clear Creek	Nemaha	NE	30
Clear Dale	Sumner	S	20
Clearfield	Douglas	E	×
Clear Water	Sedgwick	S	498
●Cleburne	Riley	NE	30
Clements	Chase	E	225
Cleo	Brown	NE	37
Cleveland	Kingman	S	71
Clifford	Smith	N	40
Clift	Haskell	SW	×
●Clifton	Washington	N	1,200
●Climax	Greenwood	SE	45
●Clinton	Douglas	E	50
Cloverdale	Chautauqua	SE	100
Clugh	Cheyenne	NW	×
●Clyde	Cloud	N	1,420
Coalburgh	Linn	E	32
●Coalvale	Crawford	SE	50
●Coats	Pratt	S	×
Cocayne	Logan	W	×
●Codell	Rooks	N	×
●Coffeyville	Montgomery	SE	3,000
Colbert	Lincoln	C	×
●**Colby**	Thomas	NW	1,000
●**Coldwater**	Comanche	S	1,100
●Colfax	Chautauqua	SE	×
●College Green	Wichita	W	×
●Collyer	Trego	W	×
Colokan	Greeley	W	×
●Coloma	Woodson	SE	60
Colon	Trego	W	60
Colony	Anderson	E	488
●Columbus	Cherokee	SE	2,270
Colusa	Haskell	SW	×
●Colwich	Sedgwick	S	300
Comanche	Comanche	S	150
Comet	Brown	NE	10
●Comiskey	Morris	E	×
Concord	Sumner	S	36
●**Concordia**	Cloud	N	8,500
Conductor	Grant	SW	25
Conkling	Pawnee	C	25
●Connor	Wyandotte	NE	32
Conquest	Wichita	W	×
Constant	Cowley	SE	45
●Conway	McPherson	C	250
●Conway Springs	Sumner	S	1,050
Cookville	Woodson	SE	50
Cool	Cloud	N	66
●Coolidge	Hamilton	W	700
Coonsville	Linn	E	×
Coopersburgh	Rice	C	65
Cope	Jackson	NE	83
Copeland	Thomas	NW	×
Cora	Smith	N	50
●Corbin	Sumner	S	200
Corbitt	Ford	SW	32
●Cordley	Wilson	SE	×
Corinth	Osborne	N	×
●Corning	Nemaha	NE	350
●Coronado	Wichita	W	100
Cornwallis	Smith	N	36
●Corwin	Harper	S	5
Coss	Brown	NE	26
●Costello	Montgomery	SE	4
●**Cottonwood Falls**	Ch'e	E	809
●**Council Grove**	Morris	E	3,271
●Courtland	Republic	N	800
Coursen's Grove	Mitchell	N	50
Covert	Osborn	N	5
Covington	Smith	N	57
Cowboy	Ness	W	37
Cow Creek	Ellsworth	C	×
●Cow Creek	Crawford	SE	×
●Coyville	Wilson	SE	200
Crainville	Republic	N	47
●Crane	Montgomery	SE	15
●Crandall	Coffey	E	20
●Crawford	Rice	C	15
Creola	Garfield	SW	75
Cresson	Rooks	N	26
●Crestline	Cherokee	SE	100
Cresswell	Marion	C	19
●Crisfield	Harper	S	150
●Critzer	Linn	E	×
Croft	Pratt	S	×
Crook	Thomas	NW	×
●Crotty	Coffey	E	100
Crow	Phillips	N	46
Crown Point	Saline	C	25
Crystal Lake	Lane	W	×
Crystal Plains	Smith	N	64
●Crystal	Harper	S	×
●Crystal Springs	Harper	S	40
●Cuba	Republic	N	460
●Cuba Station	Republic	N	×
●Cullison	Pratt	S	180
●Culver	Ottawa	N	20
Cumberland	Thomas	NW	58
●Cummings	Atchison	NE	50
Cundiff	Morton	SW	×
●Cunningham	Kingman	S	195
Custer	Smith	N	32
Cutts	Lane	W	585
Cuyler	Garfield	SW	40
Cyrus	Trego	W	13
●Dacey	Rice	C	×
Dafer	Leavenworth	NE	×
Dalesville	Marshall	NE	×
●Dalton	Sumner	S	×
●Dalby	Atchison	NE	×
●Damar	Rooks	N	×
Damorris	Morris	E	×
●Dana	Phillips	N	×
Danby	Ness	W	64
●Danville	Harper	S	215
●Danville	Mitchell	N	×
●Dartmouth	Barton	C	×
Darwin	Doniphan	NE	36
David	Morton	SW	×
●Davidson	Sedgwick	S	×
●Day	Washington	N	5
●Dearing	Montgomery	SE	×
●Deavers	Osage	E	×
Decatur	Decatur	NW	100
Deep Hole	Clark	SW	57
●Deerfield	Kearney	SW	250
Deerhead	Barber	S	10
●Deering Junc.	Mont'ry	SE	×
●De Graff	Butler	SE	25
Deland	Thomas	NW	×
●Delavan	Morris	E	100
Delhi	Osborne	N	77
Delight	Ellsworth	C	82
Dell	Lyon	E	×
Delmore	McPherson	C	×
●Dellvale	Norton	NW	×
●Delphos	Ottawa	N	600
Delta	Jewell	N	45
De Munn	Thomas	NW	×
Denmark	Lincoln	C	30
●Denison	Jackson	NE	125
●Dennis	Labette	SE	200
●Densmore	Norton	NW	50
●Denton	Doniphan	NE	×
Dentonville	Doniphan	NE	36
Dentonia	Jewell	N	36
●Derby	Sedgwick	S	350
Dermot	Stevens	SW	12
●Derry	Butler	SE	×
Derry	Greenwood	SE	×
●De Soto	Johnson	E	350
●Detroit	Dickinson	C	100
Devizes	Norton	NW	50
●Devon	Bourbon	SE	100
Dewey	Washington	N	×
De Witt	Washington	N	57
●Dexter	Cowley	SE	650
Dial	Osborne	N	82
●Diamond Springs	Morris	E	50
●Dickey	Anderson	E	×
Dickeyville	Phillips	N	60
Digby	Saline	C	×
●**Dighton**	Lane	W	450
●Dill	Wilson	SE	×
Dillon	Dickinson	C	50
●Dilwyn	Stafford	S	×
Dixon	Butler	SE	57
●**Dodge City**	Ford	SW	2,000
●Doniphan	Doniphan	NE	350
●Dorrence	Russell	C	150
●Doster	Sumner	S	10
●Douglass	Butler	SE	800
Dover	Shawnee	E	75
●Downing	Morris	E	40
●Downs	Osborne	N	1,250
●Doyle	Harvey	C	×
Dragoon	Osage	E	40
●Drake	Jackson	NE	×
Drake	Ness	W	60
Dresden	Kingman	S	×
●Dresden	Decatur	NW	×
Drury	Sumner	S	×
●Dry Creek	Saline	C	10
Dublin	Sumner	S	65
Dubuque	Barton	C	10
Dubuque	Russell	C	45
Duckworth	Comanche	S	50
●Dudley	Neosho	SE	×
●Dun	Wilson	SE	48
●Dunavant	Jefferson	NE	×
●Dunaway	Greenwood	SE	×
●Duncan	Miami	E	×
●Dundee	Barton	C	10
●Dunlap	Morris	E	400
●Dupont	Lane	W	10
Duquoin	Harper	S	×
Durachen	Butler	SE	60
●Durham	Marion	C	100
Dwight	Morris	E	150
Eagle Rapids	Smith	N	60
Eagle Springs	Doniphan	NE	×
Eagle	Barber	S	×
●Earleton	Neosho	SE	200
Earnest	Rooks	N	86
East Wolf	Russell	C	100
Easdale	Ellis	C	41
●Eastern Junc.	Neosho	SE	×
East Norway	Doniphan	NE	65
Easton	Leavenworth	NE	50
●Eaton	Cowley	SE	×
Eatonville	Cowley	SE	×
Echo	Douglas	E	10
Eden	Atchison	NE	25
●Edith	Logan	W	×
Edgecombe	Butler	SE	32
●Edgerton	Johnson	E	343
●Edmister	Leavenworth	NE	×
●Edmond	Norton	NW	200
Edna	Labette	SE	400
Edson	Sherman	NW	×
Edwardsville	Wyandotte	NE	200
Edwin	Stanton	SW	75
●Effingham	Atchison	NE	300
Ego	Gray	SW	5
●Elbing	Butler	SE	100
Elco	Lyon	E	36
Eldora	Jackson	NE	×
●**El Dorado**	Butler	SE	4,000
Eldred	Barber	S	×
Eleanor	Harvey	C	38
●Elgin	Chautauqua	SE	50
Eli	Cowley	SE	19
Elinor	Chase	E	×
Elivan	Harvey	C	×
●Elizabeth	Johnson	E	×
Elk	Chase	E	10
Elkader	Logan	W	×
●Elk City	Montgomery	SE	900
●Elk Falls	Elk	SE	450
●Ellinor	Chase	E	×
Ellinwood	Barton	C	700
Elliott	Sheridan	NW	×
●Ellis	Ellis	C	1,200
●**Ellsworth**	Ellsworth	C	1,900
●Ellsworth Junc	Ellsw'th	C	×
●Elm	Labette	SE	×
●Elm City	Labette	SE	15
Elm Creek	Marshall	NE	57
●Elmdale	Chase	E	200
●Elmer	Reno	S	×
Elmira	Mitchell	N	77
Elm Mills	Barber	S	50
Elmo	Dickinson	C	100
●Elmont	Shawnee	E	×
Elm Valley	Rush	C	36
●Elsmore	Allen	SE	50
●Elwood	Doniphan	NE	475
●Elyria	McPherson	C	57
Embry	Harper	S	×
Emerald	Franklin	E	41
Emerson	Stafford	S	×
Eminence	Garfield	SW	100
Emmet	Wyandotte	NE	×
●Emmons	Washington	N	65
Emory	Kearney	SW	×
Empire City	Cherokee	SE	1,800
●**Emporia**	Lyon	E	7,550
Emporia Junction	Lyon	E	×
Enfield	Rooks	N	×
Englewood	Clark	SW	200
Enne	Rawlins	NW	32
Enon	Barber	S	26
Enosdale	Washington	N	×
Ensign	Gray	SW	30
●Ennison Station	Gray	SW	×
●Enterprise	Dickinson	C	1,010
Equity	Anderson	E	120
●**Erie**	Neosho	SE	1,300
●Esbon	Jewell	N	×
●Eskridge	Wabaunsee	E	450
Essex	Garfield	SW	5
Esther	Shawnee	E	×
●Eudora	Douglas	E	700
Eugene	Ford	SW	×
●**Eureka**	Greenwood	SE	2,100
●Eureka Lake	Riley	NE	×
●Evans	Chase	E	×
Evansville	Comanche	S	45
●Everest	Brown	NE	400
Everett	Woodson	SE	40
●Ewell	Sumner	S	10
Ewing	Lyon	E	60
Example	Haskell	SW	×
Excelsior	Mitchell	N	32
Exeter	Clay	N	46
●Ezbon	Jewell	N	×
Fact	Clay	N	32
●Fairfield	Wabaunsee	E	20
Fair Haven	Norton	NW	60
●Fairmount	Leavenw'th	NE	100
Fairplay	Ness	W	87
Fairport	Russell	C	100
●Fairview	Brown	NE	400
Fall Leaf	Leavenworth	NE	46
Fall River	Greenwood	SE	783
●Falls	Sumner	S	×
Falun	Saline	C	25
Fame	Greenwood	SE	×
Fancy Creek	Clay	N	65
●Fanning	Doniphan	NE	50
Fargo	Graham	NW	40
Fairsville	Ellsworth	C	×
Farland	McPherson	C	26
●Farlington	Crawford	SE	200
Farlinville	Linn	E	100
Farmersburgh	Chautau'a	SE	50
●Farmington	Atchison	NE	195
Farms	McPherson	C	32
Farnsworth	Lane	W	10
Far West	Morris	E	65
●Faulkner	Cherokee	SE	11
Fawn	Montgomery	SE	35
Fay	Russell	C	×
Federal	Hamilton	W	×
Fellsburgh	Edwards	S	48
Fenton	Rush	C	26
Fernie	Reno	S	×
●Flatt	Elk	SE	10
Fidelity	Brown	NE	×
Field	Morris	E	38
Fillmore	Lane	W	×
Findlay	Linn	E	×
Fingal	Rush	C	×
Finney	Woodson	SE	42
Firinis	Graham	NW	38
Fisher	Stanton	SW	×
Flavius	Rush	C	45
●Fleming	Crawford	SE	×
Fleta	Morris	E	36
Flether	Stanton	SW	×
Flint Ridge	Greenwood	SE	48
●Floral	Cowley	SE	97
●Florena	Marshall	NE	×
●Florence	Marion	C	1,500
Folsom	Cherokee	SE	×
Folsom	Haskell	SW	×
Fonda	Ford	SW	×
●Fontana	Miami	E	300
●Ford	Ford	SW	250
Forrest Hill	Russell	C	46
Forrester	Ness	W	46
●Formosa	Jewell	N	130
●Fort Leavenworth	L'th	NE	×
●Fort Riley	Geary	E	20
Fort Scott	Bourbon	SE	11,837
●Fostoria	Pottawatomie	NE	53
Fountain	Osage	E	×
●Fowler	Meade	SW	150
Fox	Harper	S	×
Fox Creek	Chase	E	×
Francis	Ness	W	60
●Frankfort	Marshall	NE	1,027
Franklinville	Ness	W	×
Fred	Marion	C	41
●Fredrick	Rice	C	125
●**Fredonia**	Wilson	SE	1,469
Freedom	Butler	SE	40
Freeman	Stafford	S	×
●Freemont	McPherson	C	×
●Freeport	Harper	S	850
Free Will	Osborne	N	×
Fremont	Graham	NW	130
Friend	Scott	W	×
Friendship	Cherokee	SE	×
Frisco	Morton	SW	240
Frisco Crossing	Harper	S	×
Front	Allen	SE	×
●Frontenac	Crawford	SE	600
●Fruitland	Leavenworth	NE	×
Fullerton	Hodgeman	W	×
Fullerton	Greenwood	SE	×
●Fulton	Bourbon	SE	1,000
●Furley	Sedgwick	S	×
Galatia	Barton	C	100
Galena	Cherokee	SE	2,400
Galesburgh	Neosho	SE	200
Gallagher	Comanche	S	×
●Galt	Rice	C	×
●Galva	McPherson	C	400
Gandy	Sherman	NW	82
●**Garden City**	Finney	SW	1,869
●Garden Plain	Sedgwick	S	520
●Gardner	Johnson	E	500
●Garfield	Pawnee	C	160
●Garland	Bourbon	SE	250
Garlington	Franklin	E	×
●**Garnett**	Anderson	E	2,175
●Garrison	Pottawatomie	NE	160
●Garrison Crossing	Riley	NE	×
Gaskill	Washington	N	×
●Gatesville	Clay	N	×
●Gaylord	Smith	N	700
Geary	Doniphan	NE	100
●Gem	Thomas	NW	×
●Geneseo	Rice	C	440
●Geneva	Allen	SE	50
George	Pawnee	C	36
Gere	Barton	C	48
Germania	Sedgwick	S	50
Germantown	Smith	N	82
Gettysburgh	Graham	NW	290
●Geuda Springs	Cowley	N	600
Gibson	Trego	W	6
Gideon	Douglas	E	37
●Gilbert	Mitchell	N	×
Gilfillan	Bourbon	SE	40
Girard	Crawford	SE	3,000
●Gladstone	Chase	E	×
Gladstone	Rawlins	NW	456
●Gladys	Sedgwick	S	×
●Glasco	Cloud	N	600
Glendale	Bourbon	SE	×
●Glendale	Douglas	E	×
●Glen Elder	Mitchell	N	550
Glen Grouse	Cowley	N	32
Glenoch	Anderson	E	31
Glenn	Johnson	E	46
Glen Sharrald	Rice	C	45
Glenwood	Leavenworth	NE	×
Globe	Douglas	E	10
●Goddard	Sedgwick	S	100
●Godfrey	Bourbon	SE	65
●Goff's	Nemaha	NE	300
Gognac	Stanton	SW	×
Golden	Grant	SW	15
Goode	Phillips	N	45
●**Goodland**	Sherman	NW	1,037
Good Intent	Atchison	NE	40
●Goodrich	Linn	E	20
Goodwater	Gove	W	×
●Gordon	Butler	SE	26
●Gorham	Russell	C	75
●Goshen	Graham	NW	40
●Goss	Harper	S	×
Gove	Gove	W	125
Grace	Sherman	NW	×
Grafton	Chautauqua	SE	42
●Grainfield	Gove	W	300
Granada	Nemaha	NE	×
Grand Centre	Osborne	N	68
Grand Raven	Shawnee	E	103
Grand Prairie	Brown	NE	×
●Grand Summit	Cowley	SE	130
Grand View	Morris	E	×
Grand View	Ford	SW	×
Granger	Comanche	S	103
Grant	Harper	S	×
Grant	Riley	NE	65
●Grantville	Jefferson	NE	150
Graves	Cloud	N	41
●Gray	Hodgeman	W	×
●**Great Bend**	Barton	C	2,500
●Greeley	Anderson	E	580
●Green	Clay	N	160
Green	Sedgwick	S	×
Greenbush	Crawford	SE	40
Green Elm	Crawford	SE	40
●Green Leaf	Washington	N	876
Green Ridge	Stafford	S	32
●**Greensburgh**	Kiowa	SW	2,000
Greenvale	Russell	C	65
●Greenwich	Sedgwick	S	97
●Greenwood	Greenwood	SE	32
Gregory	Jewell	N	100
Grenola	Elk	SE	1,200
Greshamton	Rawlins	NW	45
●Gretna	Phillips	N	×
Gridley	Coffey	E	250
Griffin	Woodson	SE	×
●Grigsby	Scott	W	100
Grimm	Wabaunsee	E	×
●Grinnell	Gove	W	100
Grinter	Wyandotte	NE	×
Griswold	Sherman	NW	×
●Groom	Linn	E	26
●Groveland	McPherson	C	×
●Grover	Douglas	E	25
Guelph	Sumner	S	21
●Guilford	Wilson	SE	50
Guittard Station	Marshall	NE	65
Gurney	Cheyenne	NW	×
Guy	Sheridan	NW	×
Gypsum	Saline	C	195
●Gypsum City	Saline	C	500
Hackberry	Gove	W	32
●Hackney	Cowley	SE	×
●Haddam	Washington	N	375
Hadley	Crawford	SE	51
Hall Ridge	Linn	E	×
●Halcyon	Wichita	W	×
Hale	Chautauqua	SE	61
●Hale Station	Chautauqua	SE	×
Half Way	Cloud	N	42
●Halifax	Wabaunsee	E	×
●Hallowell	Cherokee	SE	200
●Hall's Summit	Coffey	E	25
●Hallville	Cowley	SE	×
●Halstead	Harvey	C	1,150
●Hamburg	Pawnee	C	×
●Hamilton	Greenwood	SE	200
●Hamlin	Brown	NE	300
●Hammond	Bourbon	SE	50
Hampton	Rush	C	5
Hanback	Norton	NW	13
Hancock	Lane	W	×
Hanover	Washington	N	816
●Hanson	Hodgeman	W	×
Happy	Graham	NW	60
Hardilee	Smith	N	38
●Harding	Bourbon	SE	10
Hardiner	Barber	S	×
Hargrave	Rush	C	×
●Harlan	Smith	N	250
Harmony	Pawnee	C	46
Harold	Ness	W	75
●Harper	Harper	S	2,000
Harper Junction	Kingman	S	×
Harris	Anderson	E	125
Harrison	Jewell	N	65
●Hartford	Lyon	E	1,000
Hartland	Kearney	SW	300
Hart's Mill	Chautauqua	SE	25
●Harveyville	Wabaunsee	E	100
●Haskell	Anderson	E	38
Hatfield	Finney	SW	×
Hatten	Hamilton	W	×
●Havana	Montgomery	SE	144
●Haven	Reno	S	325
●Havensville	Pot'watomie	NE	276
●Haverhill	Butler	SE	31
●Haviland	Kiowa	SW	75
Hawkeye	Decatur	NW	60
Hawley	Russell	C	45
Haworth	Republic	N	×
Hawthorn	Atchison	NE	×
●Hayden	Labette	SE	×
Haynesville	Pratt	S	32
●Hayes	Ellis	C	×
●**Hays City**	Ellis	C	1,000
Haysville	Sedgwick	S	130
Hazelton	Barber	S	700
●Healy	Lane	W	15
Heber	Cloud	N	45
●Hecla	Anderson	E	×
Hedgewood	Norton	NW	260
●Heizer	Barton	C	×
●Heizerton	Barton	C	×
●Helmick	Morris	E	×
Helvetia	Meade	SW	×
Hendricks	Finney	SW	×
Henry	Sheridan	NW	×
●Hepler	Crawford	SE	300
●Herington	Dickinson	C	1,500
●Herkimer	Marshall	NE	65
Herman	Lincoln	C	32
●Herndon	Rawlins	NW	36
●Hertha	Neosho	SE	×
Hesper	Douglas	E	20
Hess	Gray	SW	32
●Hesston	Harvey	C	100
Hewins	Chautauqua	SE	30
●Hewins	Chautauqua	SE	×
●Hiattville	Bourbon	SE	20
●**Hiawatha**	Brown	NE	3,000
Hickman	Greenwood	SE	×
High Bridge	Atchison	NE	×
Highhill	Osborne	N	26
Highland	Doniphan	NE	500
●Highland Sta.	Doniphan	NE	100
Highpoint	Ness	W	60
●Hilton	McPherson	C	×
Hill City	Graham	NW	700
Hillsboro	Marion	C	550
●Hilson	Douglas	E	×
●Hillsdale	Miami	E	250
Hillside	Phillips	N	46
●Hilltop	Greenwood	SE	43
Hink	Crawford	SE	×
Hodgeman	Hodgeman	W	40
●Hog Back	Ellis	C	×
●Hoge	Leavenworth	NE	×
Hoisington	Barton	C	450
Holbrook	Hodgeman	W	×
●Holbrook	Ness	W	×
Holland	Dickinson	C	×
●Hollenburg	Washingt'n	N	212
●Holliday	Johnson	E	150
Holling	Douglas	E	26
●Hollis	Cloud	N	25
●Hollyrood	Ellsworth	C	150
Holmes	Wallace	W	×
●**Holton**	Jackson	NE	3,000
Holy Cross	Pottawatomie	NE	42
●Home	Marshall	NE	142
●Homer	Russell	C	45
Homestead	Chase	E	40
●Homewood	Franklin	E	20
Hooker	Decatur	NW	32
●Hooser	Cowley	SE	×
●Hope	Dickinson	C	1,000
Hopewell	Washington	N	×
●Horace	Greeley	W	267
●Horanif	Wyandotte	NE	×
●Horners	Marion	C	×
Horton	Brown	NE	3,500
●Hortonburgh	Lyon	E	40
●Horton Junction	Brown	NE	×
Hosford	Montgomery	SE	41
Hoskins	Rooks	N	45
Houston	Graham	NW	45
●**Howard**	Elk	SE	1,500
●Howell	Ford	SW	×
●**Hoxie**	Sheridan	NW	500
●Hoyt	Jackson	NE	250
●Hudson	Stafford	S	×
Hugoton	Stevens	SW	400
●Hukle	Sedgwick	S	×
●Hull	Marshall	NE	×
●Humboldt	Allen	SE	2,200
●Hund	Leavenworth	NE	×
●Hund's Station	L'ven'h	NE	100
●Hunnewell	Sumner	S	200
Huntsville	Reno	S	60
●Hunnewell Junction	Sum'r	S	×
Huron	Atchison	NE	100
●Huron Tank	Atchison	NE	×
Hutchinson	Reno	S	8,618
●Hutchinson's Wye	Mar'l	NE	×
Hutton	Rush	C	39
●Hymer	Chase	E	49
●Idana	Clay	N	84
Idell	Crawford	SE	65
●Idenboro	Labette	SE	×
Igo	Rooks	N	60
Ilin	Rawlins	NW	×
●Imes	Franklin	E	50
●Imperial	Garfield	SW	×
●**Independence**	M'tg'y	SE	3,121
Indianola	Butler	SE	60
●India Siding	Douglas	E	×
Industry	Clay	N	50
●Ingalls	Gray	SW	200
Ingalls	Lincoln	C	60
●Inman	McPherson	C	×
●Inveriny	Atchison	NE	×
Inyo	Harper	S	40
●**Iola**	Allen	SE	1,800
Ioula	Jewell	N	200
●Iowa Point	Doniphan	NE	200
Iowaville	Sedgwick	S	47
●Irene	Hamilton	W	×
Irene	Pratt	S	×
●Irving	Marshall	NE	374
●Isabel	Barber	S	×
Island	Neosho	SE	65
Itasca	Sherman	NW	×
●**Iuka**	Pratt	S	500
●Ivamar	Osborne	N	×
Ivanhoe	Haskell	SW	35
Ivaupah	Greenwood	SE	38
Ivy	Lyon	E	40
Iwacura	Clay	N	38
Jack	Russell	C	32
Jackson	Decatur	NW	60
Jacksonburgh	Smith	N	36
Jacksonville	Neosho	SE	65
●Jaggard	Wyandotte	NE	×
Jaggard	Leavenworth	NE	×
Jalma	Meade	SW	×
●Jamestown	Cloud	N	374
Jagua	Cheyenne	NW	×
●Jarbalo	Leavenworth	NE	50
●Jasper	Meade	SW	75
●Jefferson	Montgomery	SE	15
Jenkins	Comanche	S	×
●Jennings	Decatur	NW	200
Jerome	Gove	W	30
Jetmore	Hodgeman	W	400
●Jewell	Jewell	N	1,000
●Jewell City	Jewell	N	×
Jimtown	Phillips	N	32
Jingo	Miami	E	40
Joash	Meade	SW	65
Johnson	Stanton	SW	500
●Johnstown	McPherson	C	10
Jonesburgh	Chautauqua	SE	50
Jordan Springs	Reno	S	65
Judson	Smith	N	60
Julia	Kingman	S	×
●Junction	Wyandotte	NE	×
●**Junction City**	Geary	E	4,477
Jurett	Wilson	SE	32
Jose	Woodson	SE	×
●Karkley	Republic	N	×
●Kalloch	Montgomery	SE	×
●Kalula	Graham	NW	×
Kalvesta	Garfield	SW	25
●Kanona	Decatur	NW	40
●Kanopolis	Ellsworth	C	432
Kansada	Ness	W	82
●Kanorado	Sherman	NW	×
Kansas Centre	Rice	C	97

24

KANSAS.

TOWNS. COUNTIES.	INDEX.	POP
● **Kansas City**, Wyan'e.	NE	38,170
● *Kansas Falls*, Geary	E	×
Kearney, Kearney	SW	5
● Keats, Riley	NE	×
Kebar, Graham	NW	82
● Kechi, Sedgwick	S	×
Keelville, Cherokee	SE	30
Keene, Wabaunsee	E	65
● Keighley, Butler	SE	40
Kellogg, Cowley	SE	37
● Kelly, Nemaha	NE	×
● Kelso, Morris	E	20
● Kendall, Hamilton	W	125
Kenilworth, Stafford	S	46
Kennebec, Russell	C	60
Kennekuk, Atchison	NE	100
● Kensington, Smith	N	250
● Kent, Reno	S	40
Kepple, Wichita	W	×
Keysville, Pawnee	C	×
● Kickapoo, Leavenworth	NE	×
● Kickapoo City, Leaven'h	NE	100
Kidderville, Hodgeman	W	60
Kill Creek, Osborne	N	25
● Kilmer, Shawnee	E	×
Kimbal, Neosho	SE	25
Kimeo, Washington	N	7
● Kincaid, Anderson	E	275
● *King*, Montgomery	SE	×
King City, McPherson	C	32
Kingman, Kingman	S	2,500
Kingsdown, Ford	SW	100
● Kingsville, Shawnee	E	65
Kinney's, Osage	E	525
● **Kinsley**, Edwards	S	1,100
● Kiowa, Barber	S	×
Kipp, Saline	C	×
Kirkfield, Edwards	S	×
● Kirwin, Phillips	N	1,100
Kismet, Seward	SW	×
Klink, Sherman	NW	×
Kuanston, Finney	SW	×
Knox, Sumner	S	×
Koloko, Washington	N	103
Konantz, Stanton	SW	×
Kong, Coffey	E	×
Kubnbrook, Marion	C	×
Kuka, Thomas	NW	×
Kyle, Norton	SW	×
● Labette, Labette	SE	250
La Blanche, Sherman	NW	×
● Lackmans, Johnson	E	×
Laclede, Pottawattomie	NE	100
● **La Cross**, Rush	C	300
La Cygne, Linn	E	1,200
Ladore, Neosho	SE	100
Lafayette, Stevens	SW	50
● La Fontaine, Wilson	SE	125
La Grand, Seward	SW	130
La Grange, Marshall	NE	26
● La Harpe, Allen	SE	20
● Laird, Ness	W	×
Lake City, Barber	S	200
Lakeland, Meade	SW	×
Lakeside, Bourbon	SE	3
● *Lake View*, McPherson	C	37
● Lakin, Kearney	SW	400
Lamar, Ottawa	N	20
Lamasco, Graham	NW	×
Lamborn, Sherman	NW	×
Lamon, Montgomery	SE	×
Lamont, Greenwood	SE	×
La Mont's Hill, Osage	E	60
● Lancaster, Atchison	NE	50
Landrum, Clark	SW	×
● Lane, Franklin	E	500
Laneville, Labette	SE	12
● Lang, Lyon	E	×
● Langdon, Reno	S	25
Langley, Ellsworth	C	15
● Lanham, Washington	N	×
Lansing, Leavenworth	NE	100
Lapeer, Douglas	E	×
Lapland, Greenwood	SE	40
Laporte, Grant	SW	×
Larimer, Montgomery	SE	50
● Larkin, Jackson	NE	140
● **Larned**, Pawnee	C	2,500
Lasker, Ford	SW	×
● Latham, Butler	SE	700
● Latimer, Morris	E	×
Laurel, Hodgeman	W	×
Lava, Sherman	NW	×
Lawndale, Pratt	S	40
Lawnridge, Cheyenne	NW	×
● **Lawrence**, Douglas	E	9,975
● Lawrenceburgh, Cloud	N	45
● *Lawrence Junction*, Jeff.	NE	×
Lawson, Grant	SW	×
Lay, Montgomery	SE	×
Leanna, Allen	SE	×
LEAVENWORTH, Leavenworth	NE	21,613
● Leavenworth Junction, Leavenworth	NE	×
● Lebanon, Smith	N	350
Lebo, Coffey	E	200
● Lecompton, Douglas	E	700
Lee, Hamilton	W	×
● Leeds, Chautauqua	SE	26
Leesburgh, Stafford	S	32
● Lehigh, Marion	C	265
Leland, Graham	NW	60
● Le Loup, Franklin	E	35
● Lenape, Leavenworth	NE	100
Leoa Valley, Lyon	E	36
● Lenexa, Johnson	E	200
● Lenora, Norton	NW	400
● Leon, Butler	SE	1,200
● Leona, Doniphan	NE	275
● Leonardville, Riley	NE	450
Leoranda, Graham	NW	×
● Leoti, Wichita	W	1,000
Lerado, Reno	S	60
● LeRoy, Coffey	E	1,000
● *Le Roy Junction*, Coffey	E	×
Leslie, Reno	S	34
Letitia, Clark	SW	40
● Levant, Thomas	NW	×
Levy, Sumner	S	32
● Lewis, Edwards	S	260
Lexington, Clark	SW	75
● Liberal, Seward	SW	372
● Liberty, Montgomery	SE	450
Lida, Chase	E	40
Lily, Morris	E	40
Lima, Elk	SE	44
● **Lincoln**, Lincoln	C	2,000
● *Lincoln Centre*, Lincoln	C	×
● Lincolnville, Marion	C	275
Lindsborg, McPherson	C	1,200
● Lindsey, Ottawa	N	35
● Linn, Washington	N	220
Lindale, Rush	C	×
● Linwood, Leavenworth	NE	300
Lippard, Rush	C	×
Lisbon, Grove	W	×
● *Lisbon*, Logan	W	×
Litchfield, Crawford	SE	100
● Litchfield Junction, Craw	SE	×
● Little River, Rice	C	250
Little Valley, McPherson	C	33
Livingston, Crawford	SE	49
Liverpool, Stanton	SW	5
Lockport, Haskell	SW	×
Loco, Haskell	SW	×
Locust Grove, Atchison	NE	32
Lodi, Barber	S	33
● Logan, Phillips	N	200
Logansport, Logan	W	×
● *Lomax*, Osage	E	×
London, Sumner	S	130
● Lone Elm, Anderson	E	125
Lonelake, Gray	SW	×
● *Lone Oak*, Crawford	SE	13
Lone Tree, McPherson	C	38
Lone Walnut, Lincoln	C	47
Longford, Clay	N	60
● Longford Station, Clay	N	×
● Long Island, Phillips	N	500
● Longton, Elk	SE	750
● Lorraine, Ellsworth	C	115
● Lorena, Butler	SE	60
Lorenz, Garfield	SW	×
● Loring, Wyandotte	NE	15
● Lost Springs, Marion	C	150
Lotta, Kingman	S	32
● Louisburgh, Miami	E	500
Louisville, Pottawatomie	NE	351
● Lovewell, Jewell	N	×
● Lovewell Station, Jewell	N	×
Lowe, Chautauqua	SE	25
Lowell, Cherokee	SE	260
● Lowemont, Leavenw'th	NE	×
● Lowell Station, Ch'kee	SE	×
Loyal, Garfield	SW	46
Lucas, Russell	C	150
Lucerne, Sheridan	NW	90
Luctor, Phillips	N	150
● Ludell, Rawlins	NW	130
Ludwick, Pratt	S	×
Lura, Russell	C	×
● Luray, Russell	C	150
Lyle, Decatur	NW	65
Lydia, Kearney	SW	×
● **Lyndon**, Osage	E	825
Lyon, Dickinson	C	40
● **Lyons**, Rice	C	1,800
● McAllister, Logan	W	50
McComb, Gray	SW	×
● McCracken, Rush	C	300
McCune, Crawford	SE	800
● McDonald, Rawlins	NW	260
● McFarland, Wabaunsee	E	100
McHale, Rooks	N	60
● McIntosh, Jefferson	NE	×
● McLain, Harvey	C	×
McLouth, Jefferson	NE	400
● **McPherson**, M'Pherson	C	4,000
● McPherson College, McPherson	C	×
● Mabel, Seward	SW	×
Macgraw, Sheridan	NW	×
● Macksville, Stafford	S	300
Macomb, Gray	SW	×
Macon, Wallace	W	×
● Macyville, Cloud	N	66
Madeline, Wichita	W	×
● Madison, Greenwood	SE	550
● *Madison Junc*, Gr'nw'd	SE	×
Magda, Lyon	E	×
Magic, Riley	NE	36
Magnolia, Sedgwick	S	200
● Maherville, Barton	C	×
● Mahaska, Washington	N	×
● Maize, Sedgwick	S	×
Manchester, Dickinson	C	125
● **Manhattan**, Riley	NE	2,972
● Mankato, Jewell	N	1,200
Manley, Marshall	NE	×
● *Manning*, Clark	SW	×
● Manning, Scott	W	×
● *Mansfield*, Finney	SW	45
Mansfield, Wabaunsee	E	45
Manteno, Ness	W	36
● *Manville*, Brown	NE	×
Maple City, Cowley	SE	130
Maple Hill, Wabaunsee	E	150
● Mapleton, Bourbon	SE	300
Marena, Hodgeman	W	25
Margaret, Lincoln	C	41
Maria, Leavenworth	NE	40
Mariadahl, Pottawatomie	NE	98
Marietta, Marshall	NE	×
Marietta, Reno	S	46
● **Marion**, Marion	C	2,000
● Marmaton, Bourbon	SE	25
Marney, Cheyenne	NW	×
● Marquette, McPherson	C	500
Marshall, Pawnee	C	45
Martin, Ellis	C	46
Martin City, Johnson	E	×
● Marvin, Phillips	N	150
Marydel, Saline	C	520
● **Marysville**, Marshall	NE	3,142
Masmer, Ellsworth	C	×
Matanzas, Chautauqua	SE	40
Matfield Green, Chase	E	150
● Matthewson, Labette	SE	10
Matsonville, Kiowa	SW	×
Matteson, Phillips	N	60
Maud, Norton	NW	×
Maxson, Osage	E	60
May Day, Riley	NE	12
● Mayetta, Jackson	NE	50
● Mayfield, Sumner	S	52
● Mayline, Hamilton	W	×
Mayo, Comanche	S	×
Mayview, Jewell	N	25
● Maywood, Wyandotte	NE	98
Meade, Meade	SW	1,200
Meadow Brook, Johnson	E	41
Media, Douglas	E	150
● **Medicine Lodge**, B'ber	S	1,100
● Medina, Jefferson	NE	150
● Medora, Reno	S	×
● *Medway*, Hamilton	W	×
Mellor, Barber	S	×
Mell, Wallace	W	×
Melrose, Cherokee	SE	40
● Melvern, Osage	E	600
Melville, Ottawa	N	60
Menager, Wyandotte	NE	×
Mendota, Ellis	C	41
● Menlo, Thomas	NW	×
● Menoken, Shawnee	E	3
● Mentor, Saline	C	25
Meridith, Cloud	N	97
● Meriden, Jefferson	NE	600
● Meriden Junc, Jefferson	NE	×
● Merriam, Johnson	E	50
Mertilla, Meade	SW	10
Messer, Cherokee	SE	25
● Metcalf, Sumner	S	×
Metz, Chautauqua	SE	32
● Miami, Linn	E	40
Michigan, Osage	E	×
● Michigan Valley, Osage	E	20
Middle Branch, Hodgeman	W	65
Middletown, Wilson	SE	10
Midway, Crawford	SE	265
● Milan, Sumner	S	250
Milford, Geary	E	220
● *Milford*, Geary	E	×
Millard, Barton	C	45
Millbrook, Graham	NW	×
● Miller, Lyon	E	×
● Millerton, Sumner	S	75
Millwood, Leavenworth	NE	50
Milo, Lincoln	C	68
Milroy, Hodgeman	W	×
● Milton, Sumner	S	10
Miltonvale, Cloud	N	1,100
Milwaukee, Stafford	S	38
● Mina, Marshall	NE	×
● Mineola, Shawnee	E	×
Mineral Point, Anderson	E	40
Minersville, Cloud	N	100
Minerva, Labette	SE	60
Mingona, Barber	S	50
● **Minneapolis**, Ottawa	N	2,000
Minneha, Sedgwick	S	×
Minneola, Clark	SW	100
● Miocene, Leavenworth	NE	×
Mirage, Rawlins	NW	×
● Mitchell, Rice	C	50
Mitchellville, Stanton	SW	50
● Modoc, Scott	W	×
● Moline, Elk	SE	800
Mona, Reno	S	32
● Monett, Chautauqua	SE	33
Monitor, McPherson	C	25
Mabel, Kingman	S	×
● Monmouth, Crawford	SE	250
Monon, Stanton	SW	×
● *Monotony*, Wallace	W	×
Monroe, Lincoln	C	130
● Monrovia, Atchison	NE	100
Montana, Labette	SE	150
Monterey, Riley	NE	×
Montezuma, Gray	SW	200
Monticello, Johnson	E	175
● Mont Ida, Anderson	E	200
Montrose, Jewell	N	45
● Monument, Logan	W	50
● *Moody*, Coffey	E	×
Moodyville, Pottawat'mie	NE	26
Moonlight, Stevens	SW	×
● *Moore's*, Leavenworth	NE	40
● Moran, Allen	SE	×
Morantown, Allen	SE	500
Morehead, Neosho	SE	75
Morgan, Chase	E	×
● Morganville, Clay	N	314
● Morrill, Brown	NE	300
● Morris, Wyandotte	NE	×
● *Morrow*, Washington	N	30
● Morrow Station, Wash'n	N	100
● Morse, Johnson	E	50
Mortimer, Labette	SE	30
Morton, Montgomery	SE	×
Moscow, Stevens	SW	30
Moss Springs, Geary	E	32
Motor, Rooks	N	60
● **Mound City**, Linn	E	1,200
Mound Creek, Miami	E	32
● Mound Ridge, McPherson	C	400
● Mound Valley, Labette	SE	1,000
Mount Ayr, Osborne	N	×
Mount Carmel, Crawford	SE	38
● Mount Hope, Sedgwick	S	350
Mount Nebo, Pratt	S	64
Mount Olivet, Leav'w'th	NE	38
Mount Pleasant, Atchison	NE	50
● *Mount Zion*, Ellsworth	C	×
Mulberry, Saline	C	102
● Mulberry, Crawford	SE	×
Mulberry Grove, Crawf'd	SE	350
Muldrow, Sherman	NW	×
Mule Creek, Ellsworth	C	×
● Mullinville, Kiowa	SW	200
● Mulvane, Sumner	S	900
Mumford, Barber	S	40
● Muncie, Wyandotte	NE	130
● Munden, Republic	N	50
Munjor, Ellis	C	60
Murdock, Butler	SE	41
Muscotah, Atchison	NE	200
Museum, Sheridan	NW	41
● *Murdock*, Kingman	S	31
Myers Valley, Potta'mie	NE	32
Myra, Woodson	SE	5
Myrtle, Phillips	N	32
Nadeau, Jackson	NE	×
Nance, Phillips	N	48
● Narka, Republic	N	40
Naron, Pratt	S	37
Nashby, Saline	C	32
● Nashville, Kingman	S	×
Nathan, Barton	C	60
National Military Home, Leavenworth	NE	×
Natoma, Osborne	N	×
● Natrona, Pratt	S	×
Nauvoo, Comanche	S	×
● Navarre, Dickinson	C	45
● Neal, Greenwood	SE	75
Nearman, Wyandotte	NE	×
Neely, Leavenworth	NE	×
● Nekoma, Rush	C	×
Nellans, Butler	SE	44
Nelson, Cloud	N	65
● Neodesha, Wilson	SE	1,546
● Neola, Stafford	S	40
● Neosho Falls, Woodson	SE	800
● Neosho Rapids, Lyon	E	200
Nescatunga, Comanche	S	150
● **Ness City**, Ness	W	1,300
● Netawaka, Jackson	NE	400
● *Nettleton*, Edwards	S	×
Neuchatel, Nemaha	NE	10
● Neutral, Cherokee	SE	75
Neutral City, Seward	SW	×
Neville, Cheyenne	NW	×
Nevada, Ness	W	×
● New Albany, Wilson	SE	250
New Almelo, Norton	NW	×
Newark, Wilson	SE	78
New Basel, Dickinson	C	80
New Bern, Dickinson	C	47
Newbury, Wabaunsee	E	75
● New Cambria, Saline	C	100
New Chillicothe, Dickinson	C	45
● *New Elgin*, Chautauqua	SE	130
New Haven, Reno	S	47
Newhope, Phillips	N	29
New Kirk, Ford	SW	×
New Lancaster, Miami	E	100
● Newman, Jefferson	NE	30
● New Murdock, Kingman	S	150
● New Salem, Cowley	SE	40
New Tabor, Republic	N	40
● **Newton**, Harvey	C	5,502
New Windsor, Cherokee	SE	32
Niagara, Stevens	SW	×
● *Nichols*, Jefferson	NE	×
Nickel, Kiowa	SW	×
● Nickerson, Reno	S	2,100
Nicodemus, Graham	NW	50
● Niles, Ottawa	N	60
Nilesville, Ottawa	N	65
Nimrod, Lincoln	C	57
Niota, Chautauqua	SE	×
● Niotaze, Chautauqua	SE	×
Nixon, Pawnee	C	45
● Noble, Rice	C	32
Noland, Ford	SW	×
Nonchalanta, Ness	W	100
Nora, Pratt	S	65
● Norcatur, Decatur	NW	300
Norfolk, Ellis	C	×
North Branch, Jewell	N	25
North Bend, Finney	SW	×
North Cedar, Jackson	NE	13
● Northcott, Anderson	E	50
Northfield, Sherman	NW	×
● North Rosdale, Johnson	E	×
● North Lawrence, Douglas	E	×
● North Ottawa, Franklin	E	×
● North Topeka, Shawnee	E	×
● North Wichita, Sedgwick	S	×
● **Norton**, Norton	NW	1,760
● Nortonville, Jefferson	NE	300
● *Norway*, Doniphan	NE	57
Norway, Republic	N	30
● Norwich, Kingman	S	650
● Norwood, Franklin	E	45
Noma, Butler	SE	×
Nyra, Rooks	N	×
Oak, Seward	SW	×
● Oak Hill, Clay	N	50
Oakland, Kingman	S	300
● *Oakley*, Logan	W	400
● Oak Mills, Atchison	NE	25
● Oak Valley, Elk	SE	250
● Oakwood, Linn	E	10
Oanlea, Kearney	SW	×
● Oatville, Sedgwick	S	40
● **Oberlin**, Decatur	NW	2,000
O'Brien, Miami	E	×
● Ocheltree, Johnson	E	55
Odee, Meade	SW	59
Odense, Neosho	SE	97
Odessa, Jewell	N	32
Odin, Barton	C	65
● Offerle, Edwards	S	65
● Ogallah, Trego	W	25
● Ogden, Riley	NE	500
Ogdensburgh, Riley	NE	×
Ohio, Smith	N	77
Ohio Centre, Sedgwick	S	40
Okaw, Kingman	S	32
● Oketo, Marshall	NE	308
Oklahoma, Kingman	S	57
● **Olathe**, Johnson	E	3,290
● Olathe Park, Johnson	E	×
Olcott, Reno	S	×
Olds, Miami	E	×
Oliver, Haskell	SW	×
Olivet, Osage	E	20
● Olivet Station, Osage	E	×
Olsburg, Pottawatomie	NE	172
● Olmitz, Barton	C	25
Olney, Rush	C	45
● Olpe, Lyon	E	300
Omio, Jewell	N	227
● Onaga, Pottawatomie	NE	435
● Oneida, Nemaha	NE	225
● Oneonta, Cloud	N	×
Ontario, Jackson	NE	57
● Ontario Station, Nemaha	NE	×
● Opolis, Crawford	SE	150
Orbitello, Lincoln	C	57
Orchard, Linn	E	82
Orie, Sumner	S	32
Orlando, Cheyenne	NW	×
● Oronoque, Norton	NW	40
Orwell, Hodgeman	W	90
Orworth, Lincoln	C	45
● Osage City, Osage	E	3,222
● Osage Mission, Neosho	SE	1,500
● Osawatomie, Miami	E	200
● Osawatomie Junc, Miami	E	×
Osawkee, Jefferson	NE	×
Osborne, Osborne	N	1,200
Oskaloosa, Jefferson	NE	700
Osro, Chautauqua	SE	×
● Ost, Reno	S	40
Oswego, Labette	SE	2,522
● Otis, Rush	C	100
● Otego, Jewell	N	55
● **Ottawa**, Franklin	E	5,271
Otterbourne, Thomas	NW	57
Otto, Cowley	SE	40
Ottumwa, Coffey	E	100
● Oursler, Marion	C	×
● Overbrook, Osage	E	30
Ovo, Butler	SE	45
● Oxford, Sumner	S	700
Oxide, Ellsworth	C	45
Ozawkie, Jefferson	NE	250
Ozro, Chautauqua	SE	×
● Padonia, Brown	NE	25
● Padonia Tank, Brown	NE	×
Page, Logan	W	×
● Page City, Logan	W	×
Pageton, Trego	W	8
Painter, Scott	W	×
Palacky, Ellsworth	C	100
Palatine, Ellis	C	×
● Palco, Rooks	N	20
Palermo, Doniphan	NE	10
● Palmer, Washington	N	189
Palmyra, Butler	SE	45
Paola, Miami	E	2,927
Palo, Rooks	N	×
Paradise, Russell	C	65
Parallel, Washington	N	65
Pardee, Atchison	NE	160
Paris, Lincoln	C	32
● Parker, Linn	E	×
Parker, Montgomery	SE	3
● Parkersville, Morris	E	350
● Parnell, Atchison	NE	7,245
● Parsons, Labette	SE	5,736
● Partridge, Reno	S	300
Passaic, Kearney	SW	×
Patmos, Coffey	E	×
● Patterson, Harvey	C	×
● Pauline, Shawnee	E	32
● Pavillion, Wabaunsee	E	40
● Pawnee Rock, Barton	C	200
● Pawnee Station, Bourb'n	SE	150
Pawnee Valley, Hodgeman	W	59
Paw Paw, Elk	SE	65
● Paxico, Wabaunsee	E	25
Paxson, Pratt	S	×
● Peabody, Marion	C	2,000
Peace Creek, Reno	S	77
● Pearl, Dickinson	C	32
● Peck, Sedgwick	S	×
Pearlette, Meade	SW	13
Pegg, Clark	SW	×
Pelton, Stafford	S	×
● Penalosa, Kingman	S	×
● Pen Dennis, Lane	W	×
Pence, Scott	W	85
● Pendleton, Miami	E	32
● Penfield, Labette	SE	×
Penfield, Osage	E	10
Penokee, Graham	NW	×
Penquite, Ottawa	N	×
Pentheka, Rawlins	NW	×
Peoria, Franklin	E	150
Peotone, Sedgwick	S	50
Perkins, Montgomery	SE	×
Perry, Jefferson	NE	500
● Perryville, Jefferson	NE	×
● Perth, Sumner	S	150
● Peru, Chautauqua	SE	300
Peru Junction, Chautauqua	SE	×
Peters, Kingman	S	26
Petersburgh, Lane	W	×
● Peterton, Osage	E	100
Pfeifer, Ellis	C	×
Phelps, Sheridan	NW	×
Phila, Johnson	E	×
● **Phillipsburg**, Phillips	N	1,500
● Phipps, Ellsworth	C	×
● Piedmont, Greenwood	SE	120
● *Pierce*, Brown	NE	×
Pierce Junction, Brown	NE	×
● Pierceville, Finney	SW	100
Pine Grove, Butler	SE	40
Pinon, Lincoln	C	40
Pioneer, Rush	C	45
Pipe Creek, Ottawa	N	59
● Piper, Wyandotte	NE	25
● Piqua, Woodson	SE	100
● Pittsburgh, Crawford	SE	5,690
Plainville, Rooks	N	400
Plano, Stafford	S	×
Pleasant Dale, Rush	C	65
Pleasant Green, Phillips	N	77
Pleasant Grove, Douglas	E	100
Pleasanton, Linn	E	1,500
Pleasant Plain, Osborne	N	57
● Pleasant Ridge, Leav'w'h	NE	×
Pleasant Valley, Lincoln	C	40
Pleasant View, Cherokee	SE	32
● Plevna, Reno	S	40
Plumb, Lyon	E	97
Plum Grove, Butler	SE	130
Plummer, Scott	W	×
Plymell, Finney	SW	×
● Plymouth, Lyon	E	97
Plympton, Dickinson	C	×
Poe, Ottawa	N	×
Poheta, Saline	C	40
Point View, Pawnee	C	57
● Pollard, Rice	C	×
● Pomeroy, Wyandotte	NE	100
● Pomona, Franklin	E	400
● Pontiac, Butler	SE	100
Pop Corn, Osage	E	32
● Pope, Leavenworth	NE	×
Poplar Hill, Dickinson	C	32
Poppleton, Comanche	S	32
Portage, Rooks	N	×
Porterville, Bourbon	SE	20
● Portis, Osborne	N	350
● Portland, Sumner	S	×
● *Port Williams*, Atchison	NE	×
Post Creek, Wabaunsee	E	32
Pottawatomie, Coffey	E	45
Potter, Atchison	NE	50
Pottersburgh, Lincoln	C	32
Potterville, Osborne	N	×
● Potwin, Butler	SE	300
Powell, Phillips	N	57
● Powhattan, Brown	NE	150
Prairie Centre, Johnson	E	25
● Prairie View, Phillips	N	100
● **Pratt**, Pratt	S	1,800
● Pratt Centre, Pratt	S	×
Prattburgh, Stafford	S	65
Prescott, Linn	E	5,000
Pressley, Sherman	NW	×
Preston, Pratt	S	150
Pretty Prairie, Reno	S	25
● Princeton, Franklin	E	300
Proof, Wichita	W	×
Prosper, Ellsworth	C	65
● Protection, Comanche	S	100
Providence, Butler	SE	57
● Purcell, Doniphan	NE	×
Purdyville, Hodgeman	W	57
Purity, Reno	S	×
Pyramid, Gove	W	×
Quakerville, Cherokee	SE	×
● Quarry, Marion	C	×
● Quenemo, Osage	E	75
Quickville, Thomas	NW	45
● Quincy, Greenwood	SE	25
● Quindaro, Wyandotte	NE	150
Quinter, Gove	W	160
Quivera, Wyandotte	NE	10
Quinton Heights, Shawnee	E	×
Radical, Montgomery	SE	50
Rago, Kingman	S	×
Rainbelt, Meade	SW	65
● Ramapo, Wyandotte	NE	×
Ramona, Marion	C	×
Rancho, Elk	SE	×
● Randall, Jewell	N	200
● Randolph, Riley	NE	300
Range, Ellsworth	C	45
● Ransom, Ness	W	200
● Ransomville, Franklin	E	150
● Rantoul, Franklin	E	97
● *Rapp*, Osage	E	×
Ratcliff, Gray	SW	13
Rattlesnake, Stafford	S	82
Ravanna, Garfield	SW	500
Rawlins, Rawlins	NW	130
● Ray, Pawnee	C	×
● Raymond, Rice	C	200
Rayville, Norton	NW	40
● Reading, Lyon	E	200
Reamsville, Smith	N	150
Red Bud, Cowley	SE	40
Red Clover, Johnson	E	77
● Redfield, Bourbon	SE	200
Red Stone, Cloud	N	64
Redwing, Barton	C	×
● Reece, Greenwood	SE	150
Reeder, Kiowa	SW	65
Reedsville, Marshall	NE	×
Reeve, Anderson	E	×
● Reno, Leavenworth	NE	75
Republic, Republic	N	220
Republic City, Republic	N	×
● Reserve, Brown	NE	195
● Rest, Wilson	SE	32
Rex, Sumner	S	13
● Rexford, Thomas	NW	×
Reynold, Kiowa	SW	×
Rhoades, Dickinson	C	35
● Rice, Cloud	N	50
Richfield, Norton	SW	500
● Richland, Shawnee	E	130
Richland, Kingman	S	×
Richmond, Franklin	E	300
● Richter, Franklin	E	×
Ridgeway, Osage	E	50
Riley Centre, Riley	NE	130
Riley, Riley	NE	180
Ripon, Labette	SE	65
Riverdale, Sumner	S	×
Riverside, Ness	W	50
● Riverside, Leavenworth	NE	×
Riverton, Reno	S	46
Roanoke, Stanton	SW	×
● Robinson, Brown	NE	300
Rochester, Kingman	S	×
● Rock, Cowley	SE	200
● Rock Creek, Jefferson	NE	100
Rockeby, Coffey	E	×
Rockford, Bourbon	SE	17
● Rockland, Chase	E	×
Rocklow, Allen	SE	26
Rockport, Rooks	N	130
Rockville, Miami	E	65
Rockwell City, Norton	NW	45
● Rogers, Chautauqua	SE	×
Rollin, Neosho	SE	×
● Rome, Sumner	S	130
● *Ronald*, Bourbon	SE	×
Rooks Centre, Rooks	N	12
● Roper, Wilson	SE	×
● Rosalie, Butler	SE	50
Roscoe, Graham	NW	97
● Rose, Woodson	SE	×
Rose Bank, Dickinson	C	60
Rosedale, Wyandotte	NE	3,000
● Rose Hill, Butler	SE	97
● Rosemont, Osage	E	×
Rosette, Lincoln	C	×
● Rossville, Shawnee	E	400
Rotate, Rawlins	NW	×
Rotterdam, Osborne	N	6
Round Mound, Osborne	N	5
Roundup, Barber	S	×
Rowland, Rush	C	45
Roxbury, McPherson	C	10
● Rozel, Pawnee	C	×
Rubens, Jewell	N	50
Ruble, Leavenworth	NE	×
Ruby, Sedgwick	S	×
● Ruella, Harper	S	32
● Ruleton, Sherman	NW	×
Runnymede, Harper	S	82
● Rush Centre, Rush	C	400
● **Russell**, Russell	C	1,000
Russell Springs, Logan	E	400
Rutland, Montgomery	SE	10
Ruweda, Greenwood	SE	×
Ryan, Rush	C	60
● Ryan's, Doniphan	NE	×
Sabetha, Nemaha	NE	1,782
Safford, Chase	E	25
● Saffordville, Chase	E	192
● Sage, Pawnee	C	×
Saint Benedict, Nemaha	NE	60
Saint Bridget, Marshall	NE	32
Saint Clere, Pottawatomie	NE	125
Saint Francis, Cheyenne	NW	400
● Saint George, Pot'wat'le	NE	150
● **Saint John**, Stafford	S	900
Saint Joseph, Cloud	N	100
Saint Mark, Sedgwick	S	160
● Saint Mary's, Pot'wato'e	NE	1,086
Saint Peter, Cloud	N	×
Saint Theresa, Wichita	W	×
Salem, Jewell	N	350
Salemsburgh, Saline	C	10
● **Salina**, Saline	C	6,031
Sallee, Kingman	S	×
Saltville, Mitchell	N	130
Sandago, Stafford	S	47
Santa Fe, Haskell	SW	800
Sappaton, Rawlins	NW	×
● Saratoga, Pratt	S	50
Sarcoxie, Jefferson	NE	×
Saunders, Rush	C	×
● *Savannah*, Pottawato'ie	NE	×
Savonburgh, Allen	SE	40
● Sawyer, Pratt	S	195
● Saxman, Rice	C	×
Scammon, Cherokee	SE	500
● Scandia, Republic	N	675
Schoharie, Ness	W	×
● Schroyer, Marshall	NE	×
Scio, Rawlins	NW	60
● Scipio, Anderson	E	65
● **Scott**, Scott	W	400
Scottville, Mitchell	N	300
Scranton, Osage	E	1,800
Seabrook, Shawnee	E	×
Seaman, Linn	E	×
Section, Coffey	E	45
Sedan, Chautauqua	SE	1,100
Sedgwick, Harvey	C	800
● Sedgwick Junction, H'vey	C	×
Sedowa, Sedgwick	S	×
● Seeley, Cowley	SE	50
Sego, Reno	S	65
● Seguin, Sheridan	NW	×
● Selden, Sheridan	NW	150
Selkirk, Wichita	W	45
● Selma, Anderson	E	17
● **Seneca**, Nemaha	NE	2,278
Seapo, Republic		100
Seth, Morton	SW	×
Severance, Doniphan	NE	700
● Severy, Greenwood	SE	800
● Seward, Stafford	S	45
Sexton, Barber	S	45
● *Sexton*, Wilson	SE	×
● Shady Bend, Lincoln	C	43
● Shannon, Atchison	NE	26
Sharon, Barber	S	110
● Sharon Springs, Wallace	W	250
● Sharpe, Coffey	E	×
Sharp's Creek, McPherson	C	40
● Shaw, Neosho	SE	50
Shawnee, Johnson	E	400
Sheffield, Decatur	NW	33
Sheldon, Harvey	C	×
Shep, Comanche	S	×
● Sherdahl, Republic	N	×
● Sherlock, Finney	SW	85
Sherman Centre, Sherman	NW	260
Sherman City, Cherokee	SE	75
Shermanville, Sherman	NW	60
Sherwin Junction, Ch'kee	SE	100
Sherwood, Smith	N	×
Shibboleth, Decatur	NW	69
● Shields, Lane	W	×
Shiloh, Hamilton	W	×
● Shipton, Saline	C	×
Shockey, Grant	SW	27
Shorey, Shawnee	E	×
● Sibley, Douglas	E	25
Siell, Wilson	SE	×
Sidney, Ness	W	50
Sigel, Douglas	E	×
Silica, Phillips	N	×
● Silkville, Franklin	E	×
Silverdale, Cowley	SE	32
● *Silverdale*, Cowley	SE	×
● Silver Lake, Shawnee	E	300
Silverly, Garfield	SW	×
Silverton, Pratt	S	97
● *Silverton*, Pratt	S	×
Simpson, Mitchell	N	30
Sitka, Clark	SW	×
● *Six Mile Post*, Johnson	E	×
Skelton, Sheridan	NW	×
● Skiddy, Morris	E	150
Slate, Rooks	N	45
Smith Centre, Smith	N	1,200
Smoky Hill, McPherson	C	×
● Smolan, Saline	C	25
Snokomo, Wabaunsee	E	×
Snyder, Ford	SW	×
● Soldier, Jackson	NE	425
● Soldiers' Home, L'ven'th	NE	×
● Solomon City, Dickinson	C	800
● Solomon Rapids, Mitchell	N	97
● Somerset, Miami	E	100
Soudan, Kingman	S	32
Soule, Gray	SW	×
South Bend, Morris	E	35
South Cedar, Jackson	NE	65
● South Dodge, Ford	SW	×
● South Haven, Sumner	S	500
South Hutchinson, Reno	S	800
● South Lawrence, Douglas	E	×
South Mound, Neosho	SE	30
● South Park, Johnson	E	250
● South Topeka, Shawnee	E	×
Southwell, Ness	W	5
● South Wichita, Sedgwick	S	×
● South Winfield, Cowley	SE	×
Sparta, McPherson	C	×
● Spearville, Ford	SW	250
● Spencer, Washington	N	×
● Spencer, Shawnee	E	×
● Spica, Thomas	NW	×
● Spivey, Kingman	S	300
Spring, Harper	S	×
Spring Creek, Chautauqua	SE	77
● Springdale, Leavenw'th	NE	100
Springfield, Seward	SW	900
● Spring Hill, Johnson	E	650
Spring Lake, Meade	SW	68
Springside, Pottawatomie	NE	40
● Springvale, Pratt	S	40
Spring Valley, McPherson	C	85
Spurgeon, Grant	SW	×
● Stafford, Stafford	S	1,200
● Standish, Leavenworth	NE	×
● Stanley, Johnson	E	150
Stanton, Miami	E	25
Staples, Kiowa	SW	×
Stark, Neosho	SE	135
Star, Greenwood	SE	×
Star Valley, Cherokee	SE	82
Star Center, Barton	C	×
Stella, Reno	S	×
Stephenson, Republic	N	×
● Sterling, Rice	C	1,800
Sternmerlon, Montgomery	SE	26
Steuben, Jewell	N	×
Stilson, Cherokee	SE	83
● Stillwell, Johnson	E	200
Stilt, Dickinson	C	46
● Stockdale, Riley	NE	20
Stockholm, Wallace	W	×
Stockrange, Ellis	C	80
● **Stockton**, Rooks	N	1,800
Stolzenbach, Marshall	NE	×
Stormont, Osage	E	×
Stotler, Lyon	E	85
Stoven, Labette	SE	×
Stowe, Haskell	SW	×
Stowell, Hamilton	W	×
● Straight Creek, Jackson	NE	×
Stranger, Leavenworth	NE	×
Strawberry, Washington	N	120
Strawn, Coffey	E	25
Streator, Thomas	NW	46
● Strong, Chase	E	1,000
● Strong City, Chase	E	×
Stuart, Smith	N	32
Stuttgart, Phillips	N	×
Stuyvesant, Osborne	N	×
Success, Russell	C	650
Sugar, Miami	E	×
Sugar Loaf, Rooks	N	45
Sugar Valley, Anderson	E	40
● Sugar Works, Shawnee	E	×
Sulphur Springs, Cloud	N	83
● *Summit*, Butler	SE	×
Summunduwot, Wy'dotte	NE	×
● Summerfield, Marshall	NE	335
● Summerville, Ottawa	N	10
Sun City, Barber	S	300
Sunny Dale, Sedgwick	S	40
Sunnyside, Dickinson	C	40
Sunset, Sumner	S	45
Superior, McPherson	C	90
Surprise, Grant	SW	65
Surrey, Rooks	N	35
Sutphen's Mill, Dickinson	C	50
Sutton, Lane	W	×
● *Swayne*, Dickinson	C	×
Sweet Creek, Marshall	NE	×
Sweet Home, Smith	N	65
● Swissvale, Osage	E	×
● Sycamore, M'tgomery	SE	×
Sycamore Springs, Butler	SE	40
● Sylvan Grove, Lincoln	C	100
● Sylvia, Reno	S	300
● **Syracuse**, Hamilton	W	900
Tabor, Clay	N	45
● Talmo, Republic	N	20

Towns. Counties.	Index.	Pop.
...loga, Morton	SW	25
...mage, Dickinson	C	×
Tampa, Marion	C	×
...nnehill, Cowley	SE	65
Tasko, Sheridan	NW	×
Taussig, Cowley	SE	×
...w, Haskell	SW	×
...vhir, Nemaha	NE	82
Tecumseh, Shawnee	E	20
...hama, Cherokee	SE	130
...l, Dickinson	C	×
...mpkin, Wabaunsee	E	×
Terre Cotta, Ellsworth	C	57
...rryton, Finney	SW	30
●Tescott, Ottawa	N	150
Tevis, Shawnee	E	×
Thayer, Neosho	SE	800
Thomas, Ellsworth	C	30
...hompsonville, Jefferson	NE	100
...hornton, Rawlins	NW	×
...hroop, Washington	N	×
...hurford, Thomas	NW	×
...hurman, Chase	E	57
...hrall, Greenwood	SE	×
...ago, Republic	N	45
...dy, Stafford	S	×
...llany, Gove	W	×
Timken, Rush	C	×
...pton, Mitchell	N	130
Tisdale, Cowley	SE	45
Toledo, Chase	E	75
Tolerville, Sedgwick	S	×
...onganoxie, Leavenworth	NE	850
Tonovay, Greenwood	SE	×
...oogana, Lane	W	×
TOPEKA, Shawnee	E	31,809
...opland, Sherman	NW	×
...opsy, Lincoln	C	130
...oronto, Woodson	SE	800
●Torrance, Cowley	SE	195
●Tonlan, Ellis	C	×
●Towanda, Butler	SE	250
Tower Spring, Lincoln	C	32
Trading Post, Linn	E	200
Traer, Decatur	NW	40
Trail, Lyon	E	×
●Trenton, Saline	C	25
●Tresham, Cowley	SE	×
Tribune, Greeley	W	300
Trivoli, Ellsworth	C	15
Troublesome, Smith	N	45
●**Troy**, Doniphan	NE	800
●Troy Junction, Doniphan	NE	×
Tulley, Rawlins	NW	77
Tully, Pratt	S	×
Turck, Cherokee	SE	×
Turkville, Ellis	C	40
●Turkey Creek, Wallace	W	×
●Turner, Wyandotte	NE	200
●Turon, Reno	S	250
Twelve Mile, Smith	N	77
Twin Creek, Osborne	N	5
Twin Falls, Greenwood	SE	57
Twin Mound, Douglas	E	50
Tyner, Smith	N	15
●Tyro, Montgomery	SE	×
Tyrone, Seward	SW	×
●Udall, Cowley	SE	300
Uhl, Smith	N	×
Ulysses, Grant	SW	450
Underwood, Greeley	W	×
Union, Osage	E	32
Union Centre, Elk	SE	77
●Uniontown, Bourbon	SE	450
Union Valley, Lincoln	C	45
●Upola, Elk	SE	×
Union, Phillips	N	×
●Urbana, Neosho	SE	50
Ursula, Kiowa	SW	×
●Usher, Leavenworth	NE	×
●Ushers, Franklin	E	×
Ute, Sheridan	NW	×
●Utica, Ness	W	100
●Utopia, Greenwood	SE	32
Vallore, Graham	NW	×
●Valeda, Labette	SE	20
●Valencia, Shawnee	E	65
●Valentine, Harvey	C	×
Valley Brook, Osage	E	×
●Valley Centre, Sedgwick	S	200
●Valley Falls, Jefferson	NE	1,200
Valparaiso, Stevens	SW	×
●Vance, Wyandotte	NE	×
●*Vance*, Linn	E	×
Vanhem, Clark	SW	50
Vansburgh, Ness	W	77
Varck, Cherokee	SE	150
●Vassar, Osage	E	15
Vaughn, Rawlins	NW	×
Vega, Wallace	W	×
Venango, Ellsworth	C	40
Venice, Sedgwick	S	25
●Vera, Wabaunsee	E	×
Verbeck, Barton	C	32
●Verdi, Ottawa	N	20
Verdigris, Lyon	E	59
●Vermillion, Marshall	NE	300
●*Verner*, Thomas	NW	×
●Vernon, Woodson	SE	25
Vesper, Lincoln	C	32
Vesta, Clark	SW	19
Veteran, Stanton	SW	×
Victor, Mitchell	N	45
●Victoria, Ellis	C	50
Vidette, Shawnee	E	40
Vietsburgh, Neosho	SE	90
Vilas, Wilson	SE	50
Vincent, Osborne	N	45
●Vine Creek, Ottawa	N	45
●Vining, Clay	N	200
●Vinland, Douglas	E	25
●Vinton, Cowley	SE	×
Vinton, Riley	NE	32
●*Viola*, Sedgwick	S	×
Violenta, Sheridan	NW	×
●Virgil, Greenwood	SE	200
Virginia, Morton	SW	×
●Vliets, Marshall	NE	×
Volland, Wabaunsee	E	×
Voltair, Sherman	NW	40
Von, Comanche	S	×
Vorhees, Stevens	SW	×
Vosburgh, Stafford	S	57
Wabash, Gray	SW	×
●Wabaunsee, Wabaunsee	E	50
Waco, Sedgwick	S	65
●*Wade*, Leavenworth	NE	×
Wade, Miami	E	32
Wagnerville, Phillips	N	57
Wagram, Dickinson	C	×
Wagstaff, Miami	E	25
●Wakarusa, Shawnee	E	25
Wa Keeney, Trego	W	700
●Wakefield, Clay	N	300
Wakeman, Norton	NW	795
●Waldeck, Marion	C	×
●Waldo, Russell	C	300
●Walker, Ellis	C	200
●Walkerton, Bourbon	SE	26
●Wallace, Wallace	W	700
Wall Street, Linn	E	35
●Wallula, Wyandotte	NE	×
●Walnut, Crawford	SE	826
Walnut Grove, Mitchell	N	×
●Walton, Harvey	C	300
Wamego, Pottawatomie	NE	1,743
Wanamaker, Shawnee	E	×
Wannerburgh, Allen	SE	32
Ward, Wilson	SE	910
Waring, Ness	W	×
Warren, Sherman	NW	×
●Warwick, Republic	N	80
Washburn, Wichita	W	×
Washington, Washing'n	N	1,975
●Washington, Douglas	E	×
Waterford, Stevens	SW	×
Waterloo, Kingman	S	130
Waterville, Marshall	NE	560

26

Towns. Counties.	Index.	Pop.
●Wathena, Doniphan	NE	750
Watson, Shawnee	E	25
Wauneta, Chautauqua	SE	×
Waushara, Lyon	E	40
Waveland, Shawnee	E	65
●Waverly, Coffey	E	700
Wayland, Stanton	SW	65
Wayne, Republic	N	60
●Wayside, Montgomery	SE	×
Wea, Miami	E	150
Weaver, Osage	E	77
Webb, Barton	C	15
●Webber, Jewell	N	×
Webster, Rooks	N	200
Weeks, Lyon	E	85
●Weir, Cherokee	SE	2,000
Weir City Junc., Cherokee	SE	×
Welcome, Geary	E	×
●Welborn, Wyandotte	NE	×
●Welda, Anderson	E	200
Welland, Cherokee	SE	×
Wellington, Sumner	S	4,389
Wellmanville, Ness	W	32
●Wellington Junc., Sumner	S	×
●Wells, Ottawa	N	×
Wellsford, Kiowa	SW	250
●Wellsville, Franklin	E	560
Welbole, Washington	N	40
Wendell, Edwards	S	130
●Weskan, Wallace	W	×
Weley, Dickinson	C	×
●West Argentine, Wy'n'e	NE	×
West Asher, Mitchell	N	45
West Cedar, Phillips	N	45
Western Park, Elk	SE	45
Westfield, McPherson	C	32
Westgate, Geary	E	40
Westmoreland, Pott'ie	NE	463
Westola, Norton	SW	×
Weston, Geary	E	100
●Westphalia, Anderson	E	450
●West Plains, Meade	SW	250
West Point, Rush	C	26
●West Wichita, Sedgwick	S	×
●Wetmore, Nemaha	NE	600
●Wheatland, McPherson	C	59
●Wheaton, Pottaw'tomie	NE	75
●Wheeler, Cheyenne	NW	×
●Wherry, Rice	C	×
Whitaker, Miami	E	×
●White, Butler	SE	×
White Church, Wyandotte	SE	150
White City, Morris	E	1,000
●White Cloud, Doniphan	NE	850
●Whitelaw, Greeley	W	×
White Hall, Cherokee	SE	57
White Rock, Republic	N	5
●White Water, Butler	SE	×
Whitfield, Graham	NW	25
●Whiting, Jackson	NE	400
Whitsan, Finney	SW	25
●**Wichita**, Sedgwick	S	23,735
Wichita Heights, Sedgwick	S	×
Widerange, Ottawa	N	×
●Wilber, Republic	N	40
●Wilber, Greenwood	SE	×
●*Wild Cat Spur*, Riley	NE	57
Wilburn, Ford	SW	75
●Wilder, Johnson	E	80
Wildhorse, Graham	NW	10
Wilkinson, Logan	W	×
Wilcox, Trego	W	×
●Willard, Shawnee	E	×
Williams, Comanche	S	×
●Williamsburgh, Franklin	E	621
●Williamstown, Jeff'son	NE	100
●Willis, Brown	NE	200
Willow Springs, Douglas	E	77
Wilmington, Wabaunsee	E	80
●Wilmore, Comanche	S	×
●Wilmot, Cowley	SE	50
●Wilroads, Ford	SW	×
Wilsey, Morris	E	400
Wilson, Ellsworth	C	800
●Wilsonton, Labette	SE	×
●Winchester, Jefferson	NE	600
●Windom, McPherson	C	300
Winsor, Ottawa	N	500
Winfield, Cowley	SE	5,147
●Winfield Junction, C'wl'y	SE	×
●Wingate, Butler	SE	×
●Winkler's Mills, Riley	NE	85
●*Winkler's Mills*, Riley	NE	×
Winneshiek, McPherson	C	40
Winona, Logan	W	150
Winterset, Russell	C	40
●Winton, Montgomery	SE	×
Wise, Allen	SE	32
Wittrup, Hodgeman	W	57
●*Wolf Creek Tank*, Brown	NE	×
Womer, Smith	N	19
●Wonderly, Saline	C	×
Wonsever, Chase	E	40
Woodberry, Reno	S	32
●Woodbine, Dickinson	C	100
Woodey, Lincoln	C	45
Woodland, Bourbon	SE	×
Woodlawn, Nemaha	NE	80
●Woodruff, Phillips	N	150
Woodsdale, Stevens	SW	400
Woodstock, Jefferson	NE	130
●Woodston, Rooks	N	200
Woodville, Russell	C	40
Worden, Douglas	E	32
Worth, Butler	SE	×
●Wreford, Geary	E	75
●Wright, Ford	SW	×
●Wyckoff, Lyon	E	10
Wyoming, Marshall	NE	32
Xenia, Bourbon	SE	110
Yate, Ottawa	N	65
Yates Centre, Woodson	SE	1,800
●Yoder, Reno	S	×
Yordy, Ellsworth	C	40
●York, Sedgwick	S	×
Youngtown, Marion	C	65
●Younts Quarry, Cowley	SE	×
Yoxall, Osborne	N	59
●Yuma, Cloud	N	130
Zamora, Hamilton	W	30
●Zarah, Johnson	E	×
●Zeandale, Riley	NE	40
Zella, Stevens	SW	×
Zenobia, Scott	W	×
Zenith, Reno	S	195
Zionville, Grant	SW	×
Zoe, Russell	C	×
Zoro, Linn	E	×
●Zurich, Rooks	N	×
●Zyba, Sumner	S	×

KENTUCKY.

Counties.	Index.	Pop.
Adair	S	13,708
Allen	S	13,648
Anderson	C	10,598
Ballard	SW	8,371
Barren	S	21,455
Bath	NE	12,724
Bell	SE	10,237
Boone	N	12,226
Bourbon	N	16,930
Boyd	NE	14,020
Boyle	C	12,926
Bracken	N	12,343
Breathitt	E	8,704
Breckinridge	W	18,976
Bullitt	N	8,285
Butler	W	13,897
Caldwell	SW	13,162
Calloway	SW	14,651
Campbell	N	44,134
Carlisle	SW	7,614
Carroll	N	9,256
Carter	NE	17,168
Casey	C	11,837
Christian	SW	34,035
Clark	C	15,360
Clay	SE	12,430
Clinton	S	7,021
Crittenden	W	13,105
Cumberland	S	8,452
Daviess	W	33,003
Edmonson	W	7,975
Elliott	NE	9,190
Estill	C	10,837
Fayette	C	35,653
Fleming	NE	16,073
Floyd	E	11,243
Franklin	N	21,226
Fulton	SW	9,915
Gallatin	N	4,601
Garrard	C	11,126
Grant	N	12,675
Graves	SW	28,486
Grayson	W	18,644
Green	C	11,469
Greenup	NE	11,880
Hancock	W	9,199
Hardin	C	21,298
Harlan	SE	6,194
Harrison	N	16,820
Hart	C	16,402
Henderson	W	29,487
Henry	N	14,114
Hickman	SW	11,545
Hopkins	W	23,132
Jackson	C	8,243
Jefferson	N	188,341
Jessamine	C	11,237
Johnson	E	11,013
Kenton	N	54,074
Knott	E	5,434
Knox	SE	13,733
La Rue	C	9,442
Laurel	SE	13,736
Lawrence	NE	17,633
Lee	E	6,191
Leslie	SE	3,953
Letcher	SE	6,919
Lewis	NE	14,768
Lincoln	C	15,922
Livingston	W	9,450
Logan	SW	23,806
Lyon	SW	7,607
McCracken	SW	21,005
McLean	W	9,867
Madison	C	24,336
Magoffin	E	9,186
Marion	C	15,628
Marshall	SW	11,264
Martin	E	4,206
Mason	NE	20,749
Meade	W	9,484
Menifee	E	4,650
Mercer	C	15,021
Metcalfe	S	9,867
Monroe	S	11,181
Montgomery	C	12,357
Morgan	E	11,220
Muhlenberg	W	17,933
Nelson	C	16,380
Nicholas	N	10,742
Ohio	W	22,909
Oldham	N	6,753
Owen	N	17,602
Owsley	E	5,974
Pendleton	N	16,312
Perry	SE	6,826
Pike	E	17,327
Powell	C	4,689
Pulaski	S	25,712
Robertson	N	4,682
Rock Castle	C	9,819
Rowan	NE	6,429
Russell	S	8,113
Scott	N	16,532
Shelby	N	16,482
Simpson	SW	10,863
Spencer	C	6,729
Taylor	C	9,329
Todd	SW	16,787
Trigg	SW	13,870
Trimble	N	7,113
Union	W	18,225
Warren	SW	30,009
Washington	C	13,616
Wayne	S	12,833
Webster	W	17,178
Whitley	SE	17,573
Wolfe	E	7,163
Woodford	C	12,369
Total		1,855,436

Towns. Counties.	Index.	Pop.
Abbott, Trimble	N	83
Aberdeen, Butler	W	10
Abes Shop, Christian	SW	×
Abner, Nicholas	N	×
Absher, Adair	S	42
Aiba, Calloway	SW	×
Adaburgh, Ohio	W	×
●Adairville, Logan	SW	700
Adams, Lawrence	NE	25
●*Adams Switch*, Jefferson	N	×
Aild, Laurel	SE	77
●Addison, Breckinridge	W	30
●*Aden*, Carter	NE	×
●Adolphus, Allen	S	15
Aetnaville, Ohio	W	10
Akersville, Monroe	S	10
Albany, Clinton	S	300
Albany Landing, Cumb'r'l'd	S	25
Albott's Creek, Floyd	E	×
Alcorn, Jackson	C	10
Alex, Wayne	S	20
●*Alexander*, Allen	S	×
●*Alexander*, Fulton	SW	×
Alexandria, Campbell	N	400
Alford, Mercer	C	×
●Allceton, Boyle	C	40
●*Allegham*, Fayette	C	×
Allegre, Todd	SW	10
Allendale, Green	C	1,000
Allon Springs, Warren	SW	100
●Allensville, Todd	SW	400
Allensville, Clark	C	90
●*Alms House*, Jefferson	N	×
Alone, Metcalfe	S	32
Alonzo, Allen	S	32
Alpena, Lewis	NE	×
Alpha, Clinton	S	×
Alphoretta, Floyd	E	100
Alstott, Casey	C	×
●Altamount, Laurel	SE	260
Alton, Anderson	C	250
●Alton Station, Anderson	C	×
Alum Springs, Boyle	C	53
Alvaton, Warren	SW	50
Alzey, Henderson	W	10
Amandaville, Cumberland	S	10
Ambrose, Jessamine	C	30
●America, Lee	E	30
Ammie, Clay	SE	100
Amoret, McLean	W	97
●Anchorage, Jefferson	N	300
Anderson, Logan	SW	×
Anderson, Kenton	N	×
●*Anderson*, Todd	SW	×
Andersonville, Meade	W	10
Andrews, Laurel	SE	32
Andy, Martin	E	×
●Anglin, Carter	NE	×
●*Anita Springs*, Oldham	N	×
Anneta, Grayson	W	15
●*Anora*, Crittenden	W	×
Annville, Jackson	●	80
Ansell, Pulaski	S	15
Anthoston, Henderson	W	16
Antioch, Washington	C	50
Antioch Mills, Harrison	N	100
Anytime, Graves	SW	×
Apple Tree, Breathitt	E	40
Arab, Lincoln	C	×
Arch, Letcher	SE	×
Argentum, Greenup	NE	45
●Argillite, Greenup	NE	30
Ariadne, Clinton	S	63
Arlen, Clark	S	×
●Arlington, Carlisle	SW	850
Arnetville, Marshall	SW	×
Arnold, Ohio	W	13
●*Artemus*, Knox	SE	×
Arthur, Letcher	SE	26
Ashbrook, Anderson	C	×
●*Ashbys*, Jefferson	N	×
Ashbysburgh, Hopkins	W	100
Ash Camp, Pike	E	19
●Ashland, Boyd	NE	5,800
●*Askins*, Grayson	W	×
●*Asylum*, Fayette	C	×
Athens, Fayette	C	75
Athertonville, LaRue	C	200
●*Athol*, Breathitt	E	×
Atoka, Boyle	C	×
Atterson, Casey	C	20
Attilla, LaRue	C	18
Atwells, Meade	W	×
Atwood, Kenton	N	×
●Auburn, Logan	SW	621
●Augusta, Bracken	N	1,400
Aulick, Pendleton	N	15
Aurora, Marshall	SW	10
●Austerlitz, Bourbon	N	40
Austin, Barren	S	10
Avena, Harrison	N	10
●Avenstoke, Anderson	C	32
Avery, Owen	N	×
Avon, Fayette	C	×
●*Avoy*, Lincoln	C	48
Ayre's Landing, Hancock	W	×
Babbage, Breckinridge	W	×
Bae, Mercer	C	33
Back Bone, Elliott	NE	13
Backusburgh, Calloway	SW	10
●Bagdad, Shelby	N	200
Bailey, Harlan	SE	100
Bailey's Switch, Knox	SE	×
Bainbridge, Christian	SW	45
Baker, Letcher	SE	25
●*Bakers*, Caldwell	SW	×
●*Baker's Sport*, Hopkins	W	10
Baldock, Casey	C	×
Bald Rock, Laurel	SE	26
Baldwin, Madison	C	×
Ballardsville, Oldham	N	60
Ball's Fork, Knott	E	×
Ball's Landing, Owen	N	13
Balltown, Nelson	C	50
Baltimore, Hickman	SW	×
Bandana, Ballard	SW	50
Bangor, Morgan	E	×
●Bank Lick, Kenton	N	20
●*Banks*, Kenton	N	×
Banocks, Wayne	S	×
Baptist, Harrison	N	×
●**Barbourville**, Knox	SE	2,000
●**Bardstown**, Nelson	C	2,000
Bardstown Junction, Bul'tt	N	125
●**Bardwell**, Carlisle	SW	1,000
Barefoot, Nicholas	N	10
Bark Camp Mills, Whitley	SE	19
Barlow City, Ballard	SW	100
●*Barnetts*, Lincoln	C	×
Barnetts, Ohio	W	×
Barnett's Creek, Johnson	E	10
●Barnsley, Hopkins	W	×
Barrallton, Bullitt	N	26
Barren, Warren	SW	×
Barren, Allen	S	65
●*Barren Fork*, Pulaski	S	×
Barretts Ferry, Ohio	W	×
Bart, Wayne	S	×
Barterville, Nicholas	N	100
●*Bashaws*, Jefferson	N	×
●Baskett, Henderson	W	×
Bath Furnace, Bath	NE	×
Battletown, Meade	W	×
●Baugh, Logan	SW	32
●*Baughs*, Logan	SW	×
Baxter, Harlan	SE	×
Bayou Mills, Livingston	W	25
Bays Fork, Warren	SW	×
Bazo Blade, Letcher	SE	×
●*Beachland*, Jefferson	N	×
Beachville, Metcalfe	S	25
●Beams, Nelson	C	32
●*Beard*, Oldham	N	×
Beard, Oldham	N	100
Beardstown Junction, B'l't	N	×
Bear Wallow, Barren	S	75
●**Beattyville**, Lee	E	400
Beaver, Floyd	E	10
Beaver, Knott	E	×
●Beaver Dam, Ohio	W	300
Beaver Lick, Boone	N	84
Beckboro, Harrison	N	×
●*Beckley's*, Jefferson	N	×
Becknerville, Clark	C	30
Beckton, Banner	S	8
Beda, Ohio	W	50
●*Bedford*, Bourbon	N	×
Bedford, Trimble	N	300
Beech, Shelby	N	×
Beech Grove, McLean	W	400
Beechland, Washington	C	30
●Beechwood, Owen	N	20
Beefhide, Pike	E	25
Beelerton, Hickman	SW	15
Bee Lick, Rock Castle	C	×
Bee Lick, Pulaski	S	50
Bee Spring, Edmonson	W	80
Bellcourt, Bracken	N	×
●Bell, Christian	SW	65
●*Bellfonte*, Boyd	NE	×
Bellefonte, Greenup	NE	×
Belleville, Webster	W	×
Belleview, Christian	SW	50
Bellevue, Boone	N	107
Bellevue, Campbell	N	2,000
●*Bells*, Jefferson	N	×
●Belmont, Bullitt	N	60
●*Belmont*, Campbell	N	30
●*Belton*, Muhlenberg	W	19
Beuge, Clay	SE	60
Bennettstown, Christian	SW	60
●Benson, Franklin	N	50
Bent Branch, Pike	E	30
Benton, Marshall	SW	300
●*Benton*, Kenton	N	97
●Berea, Madison	C	600
●*Berkeley*, Carlisle	SW	×
Berkshire, Boone	N	20
Berlin, Bracken	N	100
Bernard, Mason	NE	×
Bernstadt, Laurel	SE	500
●Berry, Harrison	N	400
Berry's Lick, Butler	W	100
●*Berryville*, Powell	C	×
Bertram, Muhlenberg	W	13
Bessie, Martin	E	×
Bet, Carter	NE	19
Bethany, Owen	N	40
Bethel, Bath	NE	100
●*Bethel Grove*, Kenton	N	×
Bethelridge, Casey	C	×
Bethlehem, Henry	N	100
●*Bethlehem*, Hardin	C	×
Beverly, Christian	SW	20
●Bevier, Muhlenberg	W	455
Bewleyville, Breckinridge	W	200
Biddle, Scott	N	25
Bigbone, Boone	N	×
●Big Clifty, Grayson	W	200
Big Creek, Clay	SE	30
Big Hill, Madison	C	50
Big Reedy, Edmonson	W	30
Big Renox, Cumberland	S	×
Big Spring, Breckinridge	W	250
Big Wilson, Lee	E	×
Bingham, Bell	SE	26
Birdie, Anderson	C	40
Birdsville, Livingston	W	100
Birk's City, Daviess	W	200
Birmingham, Marshall	SW	300
●*Bishop*, Jefferson	N	×
Bishopton, Boyle	C	40
Blackburn, Union	W	8
Black Creek, Powell	C	×
●Blackford, Webster	W	97
Black's Ferry, Monroe	S	75
Blackwater, Morgan	E	×
Blackwell, Henry	N	×
Bladeston, Bracken	N	40
Blaine, Lawrence	NE	35
Blair's Mill, Morgan	E	26
●*Blanken Bakers*, Jefferson	N	×
●**Blandville**, Ballard	SW	400
Blincoe, Washington	C	10
Blood, Calloway	SW	10
Bloom, Graves	SW	×
●Bloomfield, Nelson	C	750
Bloomington, Magoffin	E	10
Bluebank, Estill	C	10
●*Blue Bank*, Fleming	NE	×
●*Blue Cut*, Logan	SW	×
Blue Glass Landing, B'k'ge	W	15
Blue Lick Springs, Nicholas	N	40
Bluff City, Henderson	W	15
●Boaz, Graves	SW	40
Boddie, Christian	LW	×
Bohtown, Madison	C	10
Bogus Mills, Madison	C	8
Bohon, Mercer	C	75
Boles, Monroe	S	×
Bolt's Fork, Boyd	NE	15
Bonanza, Floyd	E	25
Bonayr, Barren	S	×
Bond, Mercer	C	×
●*Bond's*, McCracken	W	×
Bondville, Mercer	C	×
●*Bonham*, Oldham	N	×
●*Bon Harbor*, Daviess	W	×
●*Bonita*, Woodford	C	×
●Bonnieville, Hart	C	200
Bonny, Morgan	E	25
Booker, Washington	C	×
Boonboro, Clark	C	65
Boone, Clark	C	×
Boone, Madison	C	×
Boone, Menifee	E	×
Boone's Gap, Garrard	C	×
●**Booneville**, Owsley	E	300
Boonsboro, Clark	C	65
Boon's Camp, Johnson	E	195
Boon's Creek, Garrard	C	×
●Boothe, Hardin	C	32
●*Booths*, Hardin	C	6
Bordley, Union	W	175
Boreing, Laurel	SE	8
●Boston, Nelson	C	100
●*Boston*, Pendleton	N	×
●Boston Station, Pendleton	N	100
Botland, Nelson	C	60
Bottom, Russell	S	×
●*Bowden*, Nicholas	N	×
●Bowen, Powell	C	25
●**Bowling Green**, Wa'n	SW	7,790
Bowman, Breathitt	E	×
Bowmansville, Johnson	E	×
Boxville, Union	W	250
●Boyd, Harrison	N	100
●*Boyd's Mills*, Casey	C	×
Boydsville, Graves	SW	75
●*Bracht*, Kenton	N	32
●Bradford, Bracken	N	25
Bradford's Store, Knox	SE	×
Bradfordsville, Marion	C	200
●*Bradshaw*, Todd	SW	×
Bramblett, Nicholas	N	×
Branch, Harrison	N	195
●**Brandenburgh**, Meade	W	600
Brandon's Mills, Calloway	SW	26
●*Branham*, Lawrence	NE	40
Brasher, Gallatin	N	130
Bratton, Robertson	N	80
Braxton, Mercer	C	×
Brayville, Campbell	N	32
Breck, Owen	N	25
Breckenridge, Harrison	N	×
Breeding's, Adair	S	40
Bremen, Muhlenberg	W	150
Brent, Campbell	N	×
Brentwood, Green	C	×
Brewer's Mills, Marshall	SW	150
●*Bridge Fork*, Pulaski	S	×
Bridgeport, Franklin	N	60
Bridgeport, Mason	NE	×
Bridgeville, Robertson	N	×
Briensburgh, Marshall	SW	100
●*Brier Creek*, Whitley	SE	×
Bright, Casey	C	32
Brightshade, Clay	SE	30
●Bristow, Warren	SW	100
●Brodhead, Rock Castle	C	250
Broadwell, Harrison	N	50
Bromley, Owen	N	25
Bronston, Pulaski	S	100
Brooklyn, Mercer	C	×
Brooklyn, Butler	W	75
●Brooks, Bullitt	N	75
Brookville, Bracken	N	500
●*Broshears*, Mason	NE	×
Browning, Daviess	W	×
Brownsborough, Oldham	N	150
Brown's Cross Roads, Cl't'n	S	20
●Brown's Valley, Daviess	W	×
Brownsville, Edm'nds'n	W	150
Bruce, Warren	SW	30
●*Bruce*, Fleming	NE	×
Bruin, Elliott	NE	50
●Brumfield, Boyle	C	32
●*Brummit*, Whitley	SE	×
●Brummett's Sta., W'tl'y	SE	×
Brush Creek, Knox	SE	×
●Brush Creek, Rock Castle	C	×
Brushy, Taylor	C	65
Brushy, Pike	E	×
●*Bryant*, Fayette	C	×
●*Bryant's Ford*, Kenton	N	×
Bryant's Store, Knox	SE	40
Bryantsville, Garrard	C	150
●Buchanan, Lawrence	NE	100
Buck, Knott	E	26
Buck Creek, Owsley	E	50
Buckeye, Garrard	C	50
●Buckner, Oldham	N	50
●*Buckner's*, Oldham	N	×
●Bulltown, Bourbon	N	40
Buechel, Jefferson	N	10
Buel, McLean	W	26
Buena Vista, Garrard	C	30
Buena Vista, Graves	SW	130
●*Buena Vista*, Lewis	NE	×
Buffalo, LaRue	C	350
Buffalo, Floyd	E	×
Buffalo Furnace, Greenup	NE	×
Buford, Ohio	W	100
Bugg, Hickman	SW	32
Bulah, Hickman	SW	×
●*Bullitt's*, Jefferson	N	×
Bullittsville, Boone	N	80
Buncombe, Knott	E	40
Buras, Breckinridge	W	30
Burdick, Taylor	C	19
●*Burgess*, Boyd	NE	×
●Burgin, Mercer	C	300
Burika, Robertson	N	×
Burkesville, C'mbland	S	600
●Burkley, Carlisle	SW	77
Burlington, Boone	N	300
Burnell, Hopkins	W	×
Burnetta, Pulaski	S	32
Burnetta, Casey	C	×
Burning Springs, Clay	SE	30
●Burnside, Pulaski	S	500
Burtonville, Lewis	NE	150
●*Bushy*, Henderson	W	×
Bush's Store, Wolfe	E	×
Bush's Store, Laurel	SE	250
Bushy Knob, Madison	C	×
●*Bushnells*, Jefferson	N	×
Busseyville, Lawrence	NE	40
●Butler, Pendleton	N	575
●*Butlers*, Logan	SW	×
Buttersville, Allen	S	32
Buttersville, Greene	C	32
Buhectown, Madison	C	40
Byron, Clay	SE	×
Cabell, Wayne	S	26
Cabin Creek, Lewis	NE	65
Caddo, Pendleton	N	65
●*Cadentown*, Fayette	C	60
Cadiz, Trigg	SW	1,200
Cain's Store, Pulaski	S	55
Cairo, Henderson	W	200
●*Caldwell*, Pendleton	N	×
Caldwell's Crossing, Lincoln	W	65
Caledonia, Trigg	SW	57
Calf Creek, Martin	E	100
Calhoun, McLean	W	800
●California, Campbell	N	225
●*Callahan's*, Jefferson	N	×
Callaway, Bell	SE	75
●Calvary, Marion	C	130
●Calvert City, Marshall	SW	100
Camargo, Montgomery	C	150
●Camden, Oldham	N	19
●Campbellsburgh, Henry	N	250
●**Campbellsville**, Taylor	C	1,500
Camp Ground, Lawrence	NE	×
Camp Knox, Greene	C	50
Camp Nelson, Jessamine	C	20
Camp Springs, Campbell	N	10
Campton, Wolfe	E	250
Canada, Pike	E	20
Canby, Owen	N	35
Caney Creek, Hawkins	W	×
Cane Creek, Mercer	C	×
Cane Ridge, Bourbon	N	100
●Cane Springs, Bullitt	N	50
Cane Valley, Adair	S	75
Caney, Morgan	E	20
Caney Creek, Green	C	×
●Caneyville, Grayson	W	325
Canmer, Hart	C	350
Cannonsburgh, Boyd	NE	100
Canton, Trigg	SW	200
Cardwell, Washington	C	10
Carlinburgh, Henderson	W	32
●**Carlisle**, Nicholas	N	1,087
Carmack, Lyon	SW	×
●*Carntown*, Pendleton	N	×
Carpenter, Whitley	SE	40
Carrington, Menifee	E	×
Carrollton, Carroll	N	2,000
●Carr's, Lewis	NE	30
Carrsville, Livingston	W	250
Carson, Knott	E	260
Carter's, Bell	E	×
Cartersville, Garrard	C	×
Carthage, Campbell	N	50
Cartwright, Clinton	S	19
●Carrville, Lewis	NE	×
Casey Creek, Adair	S	75
Caseyville, Union	W	900
Cash, Hardin	C	×
●Casky, Christian	SW	350
Cassady, Warren	SW	15
Cat, Lawrence	NE	32
●*Catalpa*, Lawrence	NE	×
●Catawba, Pendleton	N	80
●Cat Creek, Powell	C	20
●**Catlettsburgh**, Boyd	NE	5,000
●*Catnip*, Jessamine	C	×
●*Catnip Hill*, Jessamine	C	×
●Cave City, Barren	S	400
Cave Hill, Warren	SW	40
●Cave Spring, Logan	SW	50
●*Cayce*, Hancock	W	×
●Cayce, Fulton	SW	150
●Cecilian, Hardin	C	200
Cedar Bluff Mills, Edmond.	W	40
Cedar Grove, Boyle	C	32
Cedar Grove, Estill	C	32
●*Cedar Grove*, Henderson	W	×
Cedar Grove, Menifee	E	×
Cedar Grove, Pulaski	S	×
Cedar Springs, Allen	S	57
Cedarville, Rock Castle	C	×
●Central City, Muhlenberg	W	2,395
●*Central Covington*, Kent'n	N	×
Centralville, Madison	C	×
Centre, Metcalfe	S	50
Centre Point, Monroe	S	75
Centretown, Ohio	W	75
●Centerville, Bourbon	N	150
Ceralvo, Ohio	W	75
●Cerulean Springs, Trigg	SW	125
●*Chaffee*, Boyd	NE	×
Chalybeate Sp'gs, Edm's'n	W	×
Chambers, Hancock	W	13
●*Chambers*, Menifee	E	75
Chapel Gap, Lincoln	C	×
Chapel Hill, Allen	S	15
Chaplin, Nelson	C	250
Chaplintown, Barren	S	×
●*Chapman*, Union	W	×
Chapman's Landing, L'nce	NE	32
Charleston, Hopkins	W	57
●*Chariet*, Grayson	W	×
Charley, Lawrence	NE	175
Charlotte Furnace, Carter	NE	50
Chatham, Bracken	NE	25
Chavies, Perry	SE	150
Cherk, Grayson	W	×
Chelsea, Hopkins	W	×
●*Chenowee*, Breathitt	E	×
Cherokee, Lawrence	NE	35
Cherry, Calloway	SW	×
●Chester, Mason	NE	850
Chester, Menifee	E	×
Chestnut Grove, Shelby	N	40
Chowning, Trigg	SW	10
●Chicago, Marion	C	225
●Chilesburgh, Fayette	C	50
Chinquapin Rough, Jackson	C	520
Christiansburgh, Shelby	N	125
Church Hill, Christian	SW	8
Cicero, Woodford	C	150
Cisney, Muhleberg	W	110
Clabe, Green	C	×
●*Clardy's*, Christian	SW	×
Clark, Mason	NE	×
●*Clark's*, Jefferson	N	×
Clark's Creek, Grant	N	×
●Clarkson, Grayson	W	50
Clark's Station, Jefferson	N	×
Claryville, Campbell	N	25
Clate, Knox	SE	×
●Claxton, Caldwell	SW	26
●*Clay*, Bourbon	N	×
Clay, Webster	W	300
●Clay City, Powell	C	50
Clay Lick Fork, Metcalf	S	×
Claymour, Todd	SW	×
Claypool, Warren	SW	50
Claypool Mill, Allen	S	15
Claysville, Harrison	N	175
Clay Village, Shelby	N	100
Clay's Ferry, Madison	C	×
Clear Fork, Bell	SE	40
Clear Springs, Graves	SW	50
Cleopatra, McLean	W	12
●Clermont, Bullitt	N	100
Cleveland, Fayette	C	77
Clifford, Lawrence	NE	50
●Clifton, Jefferson	N	×
Clifton Mills, Breckinridge	W	80
Clifty, Todd	SW	75
Clifty, Muhlenberg	W	×

Towns.	Counties.	Index.	Pop.
Climax	Rock Castle	C	×
● Clinton	Hickman	SW	1,400
Clintonville	Bourbon	N	300
Clio	Pulaski	S	32
Clover Bottom	Jackson	C	40
Clover Bottom	Woodford	C	32
Clover Fork	Harlan	SE	45
● Cloverport	Breckinridge	W	1,800
Cloyd's Landing	Cumberl'd	S	10
Clyde	Wayne	S	40
Coakley	Green	C	×
Coal Run	Pike	E	19
● Coalton	Boyd	NE	100
● Cobb	Caldwell	SW	30
● *Coberl*	Marion	C	×
Coburg	Adair	S	40
Cogswell	Rowan	NE	10
● *Colby*	Clark	C	×
Colby Station	Clark	C	×
Cold Spring	Campbell	N	600
Coldwater	Calloway	SW	100
Coldwater	Martin	E	×
Coleman	Pike	E	20
Colemansville	Harrison	N	125
● Colesburgh	Hardin	C	100
College Hill	Madison	C	200
Collinsworth	Jackson	C	10
Colly	Letcher	SE	×
Collier's	Ohio	W	×
Collierville	McCracken	SW	×
Colruss	Spencer	C	×
Columbia	Adair	S	485
● Columbus	Hickman	SW	1,500
Colville	Harrison	N	×
Colyer	Madison	C	×
Combs	Madison	C	15
Coombs' Ferry	Clark	C	13
● Commercial Point	Union	W	200
Conant	Bell	SE	25
● Concord	Lewis	NE	300
Concord	Fleming	NE	×
Concordia	Meade	W	200
● *Coney Island*	Campbell	N	×
Confederate	Lyon	SW	32
Congleton	McLean	W	13
Conkling	Owsley	E	20
Connelly	Fulton	SW	×
Connersville	Harrison	N	120
● Conniff	Green	C	26
● *Consolation*	Shelby	N	×
Constance	Boone	N	50
Constantine	Breckinridge	W	25
● Conway	Rock Castle	C	75
● *Cooks*	Rock Castle	C	×
Cooksburgh	Rock Castle	C	×
● Coolidge	Pulaski	S	35
Coon Creek	Leslie	SE	×
● Coon Hollow	Nelson	C	50
● *Coon's*	Montgomery	C	×
● *Cooper's*	Fleming	NE	×
Cooper's Mills	Pulaski	S	32
Coopersville	Wayne	S	40
Copebranch	Breathitt	E	25
Copely	Martin	E	×
Cora	Anderson	C	×
Coral Hill	Barren	S	60
● Corbin	Whitley	SE	75
● *Corey*	Carter	NE	×
Cordova	Grant	N	15
Corena	Daviess	W	×
● Corinth	Grant	N	200
Corn Creek	Trimble	N	100
Cornelia	Magoffin	E	×
● *Cornetts*	Montgomery	C	×
Cornishville	Mercer	C	125
Cornwell	Menifee	E	150
● Corydon	Henderson	W	1,200
Costelow	Logan	SW	10
Cottageville	Lewis	NE	200
Cottonburgh	Madison	C	32
Count's Cross R'ds	Carter	NE	10
Cove Dale	Lewis	NE	10
● COVINGTON	Kenton	N	37,375
● Cowan	Fleming	NE	100
Cox's Creek	Nelson	C	30
Coy	Marshall	SW	15
Crab Orchard	Rock Castle	C	×
● Crab Orchard	Lincoln	C	600
Craftsville	Letcher	SE	32
Craig	Daviess	W	×
Craigs	Bath	NE	10
Crailhope	Green	C	45
Crains	Fleming	NE	×
Crane Nest	Knox	SE	32
Crawford	Laurel	SE	25
● *Crawfordville*	Breck'r'ge	W	×
Craycraft	Adair	S	×
● Crayneville	Crittenden	W	13
Crayton	Nicholas	N	40
Creech	Harlan	SE	50
Creekborough	Russell	S	200
● Crescent	Boone	N	26
● Crescent Hill	Jefferson	N	50
Creswell	Caldwell	SW	10
● Crider	Caldwell	SW	30
Crider	Cumberland	S	×
● Crittenden	Grant	N	350
Crittenden Springs	Crit'n	W	×
● *Crookes*	Nelson	C	×
Crockettsville	Breathitt	E	20
Crocus	Adair	S	10
● Crofton	Christian	SW	350
Cromwell	Ohio	W	250
Crooked Creek	Rock Castle	C	×
● Crooks	Bath	NE	25
Crookville	Madison	C	×
● Cropper	Shelby	N	150
Crossland	Calloway	SW	75
Cross Roads	Laurel	SE	19
● *Crow-Hickman*	Daviess	W	×
Crum	Lewis	NE	20
Cruseton	Daviess	W	10
● Crutchfield	Fulton	SW	30
Cuba	Graves	SW	50
Cubage	Bell	SE	30
Cub Run	Hart	C	75
Culbertson	Boyd	NE	25
● *Culbertson*	Kenton	N	×
Cullen	Union	W	40
Cumberland	Harlan	SE	×
Cumberland	Whitley	SE	32
Cumberland City	Clinton	S	195
● *Cumberland Falls*	Pulaski	S	×
Cumberland Falls	Whitley	SE	40
Cumberland Gap	Bell	SE	6
● *Cumberland River*	Lyon	SW	×
Cummins	Whitley	SE	65
Cunningham	Carlisle	SW	8
● *Cunningham*	Bourbon	N	×
Cupio	Bullitt	N	20
Curdsville	Daviess	W	350
● *Curdsville*	Mercer	C	255
● Curnutt	Lawrence	NE	130
● *Curry*	Mercer	C	×
Curry's Run	Harrison	N	130
Custer	Breckinridge	W	40
Cutshin	Leslie	SE	30
● Cynthiana	Harrison	N	3,000
Cypress	Hickman	SW	60
Cypress Creek	McLean	W	×
Dabney	Pulaski	S	15
Daisydell	Breathitt	E	10
Dale	Campbell	N	32
Dulham's Creek	Logan	SW	10
Dallas	Pulaski	S	30
Dallasburg	Owen	N	50
Dalton	Hopkins	W	75
Dalton	Lincoln	C	32
Danleyton	Greenup	NE	×
● Dant	Marion	C	15
● Danville	Boyle	C	3,765
Darby	Warren	SW	19
Davall's Mills	Trimble	N	10
Davenport	Butler	W	15
Davidson	Nicholas	N	25
● *Davis*	Fleming	NE	×
Davis	Scott	N	70
Davistown Camp	Garrard	C	×
● Dawson	Hopkins	W	700
Daysborough	Wolfe	E	25
Daysville	Todd	SW	75
● Dayton	Campbell	N	4,393
Deadwood	Casey	C	×
Deane	Letcher	SE	×
Dean Field	Ohio	W	×
● Deatsville	Nelson	C	60
● De Bard	Carter	NE	150
Deer Creek	Carter	NE	40
Deer Lick	Logan	SW	×
Defoe	Henry	N	25
● Delries	Hart	C	×
● De Koven	Union	W	800
Delaware	Daviess	W	100
Della	Grant	N	×
● De Mossville	Pendleton	N	200
Denison	Hart	C	×
Denmark	Russell	S	13
● *Dennis*	Logan	SW	32
● Denton	Carter	NE	215
Denver	Johnson	E	×
● *Deposit*	Jefferson	N	32
Depoy	Muhlenberg	W	10
Derifield	Lawrence	NE	32
Deskin	Pike	E	30
Dexter	Mason	NE	32
Dexterville	Butler	W	15
Dezarn	Green	C	15
Diana	Laurel	SE	32
Dick	Pike	E	×
Dickey's Mills	Edmonson	W	50
Dick Robinson	Garrard	C	×
Dickson's	Rowan	NE	×
Dillingham	Adair	S	57
Dillon	Laurel	SE	×
Dingus	Morgan	E	25
Dishman	Whitley	SE	25
Diputanta	Rock Castle	C	10
● *Dividing Ridge*	Hart	C	×
Dividing Ridge	Pendleton	N	40
Dixie	Henderson	W	150
● *Dixon*	Boone	N	×
Dixon	Webster	W	800
Doctor's Fork	Boyle	C	×
Doddy	Allen	S	26
● Dodge	Clark	C	60
Dog Creek	Hart	C	65
Donaldson	Clark	C	35
Donansburg	Green	C	26
● Donerail	Fayette	C	16
Doorway	Owsley	E	32
Dorrett's Run	Hardin	C	8
Dorton	Pike	E	×
Dory	Clay	SE	25
Dot	Logan	SW	13
Doudton	Pendleton	N	15
Douglas	Casey	C	12
● *Douglas*	Christian	SW	×
Doups Point	Jefferson	N	75
Dover	Mason	NE	612
● *Dovey Mines*	Muhlenberg	W	×
Dow	Knox	SE	×
Downingsville	Grant	N	130
Doylesville	Madison	C	25
● Drakesboro	Muhlenberg	W	×
Drake's Mills	Wolfe	E	×
● *Drake's Mills*	Hopkins	W	×
● *Drano*	Jefferson	N	×
Dremon Springs	Henry	N	40
Drip Rock	Jackson	C	50
Drownville	Madison	C	×
Dryden	Wayne	S	12
Dry Fork	Barren	S	10
● Dry Ridge	Grant	N	130
● Dry Run	Scott	N	50
Dublin	Graves	SW	120
● Duckers	Woodford	C	40
Duff	Grayson	W	13
● Dulaney	Caldwell	SW	30
Dunbarton	Daviess	W	32
Duncan	Mercer	C	50
● *Duncan*	Fayette	C	×
● *Duncan*	Lincoln	C	×
● *Duncannon*	Madison	C	×
● *Dundee*	Powell	C	×
● Dunmore	Muhlenburg	W	70
Dunnville	Casey	C	100
● *Du Pont*	Muhlenberg	W	×
Durham	Christian	SW	195
Durham	Pulaski	S	×
● *Duvall*	Scott	N	×
Duvall's Landing	Greenup	NE	10
Duvale	Floyd	E	×
Dwarf	Perry	SE	32
Dycusburgh	Crittenden	W	450
Dykes	Pulaski	S	32
● Eadston	Rowan	NE	10
Eadsville	Wayne	S	×
● *Eagle*	Carroll	N	100
Eagle Hill	Owen	N	25
● Eagle Station	Carroll	N	×
Earle's	Muhlenberg	W	35
● Earlington	Hopkins	W	2,000
East Bend Landing	Boone	N	69
● East Bernstadt	Laurel	SE	600
● *East Cairo*	Ballard	SW	15
East Eagle	Owen	N	20
Easterday	Carroll	N	×
East Fork	Metcalfe	S	60
East Hickman	Fayette	C	12
● *Eastern Kentucky Junction*	Carter	NE	57
East Louisville	Jefferson	N	×
East Point	Johnson	E	40
East Union	Nicholas	N	57
● East View	Hardin	C	200
● EastWood	Jefferson	N	15
Easy Gap	Hardin	C	×
Eberly	Union	W	13
● Echols	Ohio	W	32
● Eddyville	Lyon	SW	600
● Eden	Jefferson	N	15
Eden	Martin	E	139
Edenton	Madison	C	20
Edgarton	Pike	E	20
Edgehill	Calloway	SW	×
● *Edgehill*	Shelby	N	×
Edmonton	Metcalfe	S	300
● Edwards	Logan	SW	32
Egg	Grayson	W	×
Eighty-Eight	Barren	S	50
● *Egypt*	Jackson	C	65
● Ekron	Meade	W	×
Elamton	Morgan	E	26
Elba	McLean	W	10
Elder	Morgan	E	×
Eldorado	Mercer	C	130
● Elihu	Pulaski	S	12
● *Elizabeth*	Bourbon	N	×
● Elizabethtown	Hardin	C	2,250
Elizabethville	Pendleton	N	20
Elizaville	Fleming	NE	200
● *Elk Chester*	Woodford	C	×
Elk Creek	Spencer	C	50
Elk Fork	Morgan	E	32
Elk Horn	Taylor	C	125
Elkhorn	Letcher	SE	×
● *Elkhorn*	Franklin	N	×
● Elkin	Clark	C	30
Elkton	Todd	SW	80
● *Elkton & Guthrie Junction*	Todd	SW	×
Elliottville	Rowan	NE	100
Ellisburgh	Casey	C	65
● Elliston	Grant	N	150
Ellisville	Nicholas	N	10
Ellwood	Webster	W	10
Elm Grove	Bracken	N	×
Elmo	Christian	SW	15
Elm Spring	Washington	C	×
Elmville	Franklin	N	50
Elmwood	Wayne	S	×
● *Elmwood*	Webster	W	10
Elroy	Adair	S	20
Elva	Marshall	SW	×
Elvira	Clay	SE	800
Elwood	Muhlenberg	W	×
● Emanuel	Knox	SE	50
Emberton	Monroe	S	13
● Eminence	Henry	N	1,400
● *Emmons*	Fleming	NE	×
● Empire	Christian	SW	150
● *Emporia Mines*	Ohio	W	32
Engle	Estill	C	15
● English	Carroll	N	35
Enoch	Taylor	C	10
Enola	Ohio	W	×
Enon	Caldwell	SW	10
Ensor	Daviess	W	25
● *Enterprise*	Carter	NE	32
Enterprise	Warren	SW	10
Ep	Owen	N	100
● *Epleys*	Logan	SW	×
Epperson	McCracken	SW	×
Era	Christian	SW	67
● Erlanger	Kenton	N	300
Esculapia Springs	Lewis	NE	32
Eslyer	Madison	C	×
Estesburgh	Pulaski	S	10
Esto	Russell	S	10
Ethal	Clay	SE	×
Ethridge	Gallatin	N	20
Etoile	Barren	S	32
● Eubank	Pulaski	S	150
● Eureka	Lyon	SW	10
● *Evans*	Fleming	NE	×
Evans	Whitley	SE	32
Evanston	Greenup	NE	×
Evarts	Harlan	SE	32
Eveleigh	Grayson	W	15
Eversole	Owsley	E	40
Evona	Casey	C	×
Ewell	Lincoln	C	×
● Ewing	Fleming	NE	150
Ewingford	Trimble	N	40
● Ewington	Montgomery	C	×
Exie	Green	C	×
Ezell	Morgan	E	200
Factory	Butler	W	10
Fainville	Estill	C	×
Fair Dealing	Marshall	SW	12
Fairfield	Nelson	C	200
Fair Grounds	Daviess	W	×
● *Fair Grounds*	Mason	NE	×
● *Fairlee*	Clark	C	×
Fairmount	Jefferson	N	100
Fair Play	Adair	S	×
Fairport	Breckinridge	W	×
Fairthorn	Hart	C	10
Fairview	Todd	SW	225
Fairview	Lewis	NE	×
Faith	McLean	W	10
Falcon	Magoffin	E	25
● *Falcon*	Hancock	W	×
Fallsburg	Lawrence	NE	50
Falkner	Whitley	SE	×
● Falls of Rough	Grayson	W	150
● *Falls of Sinking*	Br'kl'ge	W	×
● Falmouth	Pendleton	N	1,200
Fancy Farm	Graves	SW	175
● *Faris*	Laurel	SE	×
● Fariston	Laurel	SE	10
● Farleigh	Hardin	C	75
Farmdale	Franklin	N	30
● Farmers	Rowan	NE	400
Farmington	Graves	SW	150
Faubush	Pulaski	S	75
● Faulconer	Boyle	C	×
Faulkner	Livingston	W	×
Fawnburgh	Owen	N	×
Faywood	Woodford	C	65
Fearis	Lewis	NE	77
Fed	Floyd	E	10
Feliciana	Graves	SW	×
Fenwick	Washington	C	10
● Ferguson	Logan	SW	75
● *Fergusons*	Ohio	W	×
Fern Creek	Jefferson	N	350
Fern Leaf	Mason	NE	50
Ferrell	Pike	E	×
Fielden	Elliott	NE	50
● *Fillmore*	Ballard	SW	×
Fincastle	Wolfe	E	×
● *Filson*	Powell	C	×
● Finchville	Shelby	N	75
Finley	Taylor	C	×
Finnell	Scott	N	15
Fireclay	Carter	NE	25
● Fisherville	Jefferson	N	50
Fishtag	Pulaski	S	×
Fish Trap	Pike	E	25
Fiskburgh	Kenton	N	250
Fitchburgh	Estill	C	×
Fitz	Johnson	E	×
Flagfork	Franklin	N	40
Flagg Spring	Campbell	N	65
Flaherty	Meade	W	20
● Flanagan	Clark	C	25
Flatcreek	Bath	NE	25
Flat Gap	Johnson	E	100
● Flat Lick	Knox	SE	300
● Flat Rock	Pulaski	S	300
● *Flat Rock*	Metcalfe	S	×
Flatwood	Garrard	C	32
Flenerville	Butler	W	×
● Flemingsburgh	Fleming	NE	1,200
Fletcher	Laurel	SE	×
Flingsville	Grant	N	25
Flint	Calloway	SW	×
Flippen	Monroe	S	150
Floral	Hancock	W	×
Florence	Boone	N	375
● *Florence*	McCracken	SW	×
● Florence Station	Mc'Cn	SW	50
● *Florida Heights*	Jeffer'on	N	×
● Flournoy	Union	W	15
● *Floyds*	Pulaski	S	×
Floydsburgh	Oldham	N	50
Floyd's Fork	Jefferson	N	65
● *Foggs*	Nicholas	N	×
Folsomdale	Graves	SW	32
Fontana	Carter	NE	×
Fonthill	Russell	S	10
● *Forbes*	Lawrence	NE	×
Ford	Fleming	NE	×
● Ford	Clark	C	250
Ford	Madison	C	×
Ford's Ferry	Crittenden	W	80
● Fordsville	Ohio	W	200
● *Forest*	Jefferson	N	×
Forest Cottage	Clinton	S	×
Forestville	Hart	C	20
Forgyville	Muhlenberg	W	×
Forks of Elkhorn	Franklin	N	60
Forktown	Monroe	S	×
Formans Springs	Lewis	NE	25
● *Fort Estill Junc.*	Madison	C	×
Fort Heinman	Calloway	SW	×
● *Fort Jefferson*	Ballard	SW	×
Fort Pennington	Monroe	S	×
Fort Spring	Fayette	C	28
● Foster	Bracken	N	300
Fountain Run	Monroe	S	300
Fox	Estill	C	×
Fox Creek	Anderson	C	30
Foxport	Fleming	NE	10
Foxsprings	Fleming	NE	×
Fox Town	Jackson	C	×
Foy	Graves	SW	8
Fraley	Rowan	NE	26
Francis	Crittenden	W	10
● Frankfort	Franklin	N	10,101
● Franklin	Simpson	SW	2,500
Franklin Cross R'ds	Hardin	C	15
Franklin's Mills	Fleming	NE	×
Franklinton	Henry	N	60
Franks	Breckinridge	W	×
Frazer	Wayne	S	10
● *Fraziers*	Pulaski	S	×
Fredericktown	Washington	C	65
● Fredonia	Caldwell	SW	200
Freedom	Barren	S	50
● *Freestone*	Lewis	NE	×
Freestone	Rowan	NE	25
Free Union	Webster	W	32
● Frenchburgh	Menifee	E	300
Frenchtown	Livingston	W	×
Fren	Johnson	E	130
Frew	Johnson	E	30
Friedland	Lyon	SW	×
Friendship	Caldwell	SW	20
Fritz	Whitley	SE	40
Frost	Greenup	NE	×
Frostburgh	Hopkins	W	×
Frozen Creek	Breathitt	E	25
Fruit Hill	Christian	SW	20
Fry	Calloway	SW	×
Fry	Green	C	10
● *Fullers*	Lawrence	NE	×
● Fulton	Fulton	SW	2,685
● *Fultons*	Jefferson	N	×
Fulton's Landing	Gre'nup	NE	65
Fultz	Carter	NE	×
Furnace	Estill	C	15
Furnace	Menifee	E	×
Gabbard	Owsley	E	×
Gadberry	Adair	S	15
Gainesville	Allen	S	150
Galen	Johnson	E	×
Galena	Livingston	W	×
Galloway's Mills	Warren	SW	10
● Gallup	Lawrence	NE	50
● *Galts*	Jefferson	N	×
Gamaliel	Monroe	S	60
● *Gap*	Madison	C	×
Gap Creek	Wayne	S	50
Gapville	Magoffin	E	×
Gardnersville	Pendleton	N	40
● Garfield	Breckinridge	W	30
Garner	Boyd	NE	15
● *Garnet*	Harrison	N	×
Garnettsville	Meade	W	200
Garrett	Meade	W	70
Garrettsburgh	Christian	SW	70
● Garrison	Lewis	NE	30
Gasper	Logan	SW	×
● *Gates*	Rowan	NE	×
Gatewood	Daviess	W	×
Gaw	Daviess	W	82
Gay's Creek	Perry	SE	×
● *Geary*	Pulaski	S	×
Geneva	Henderson	W	50
Gentry's Mill	Adair	S	×
George's Creek	Lawrence	NE	35
● Georgetown	Scott	N	3,500
Germantown	Mason	NE	500
Gest	Henry	N	150
● Gethsemane	Nelson	C	40
Ghent	Carroll	N	750
Gibson	LaRue	C	×
● *Gilbert*	Lincoln	C	×
● Gilbert's Creek	Lincoln	C	77
● Gilbertsville	Marshall	SW	50
Gillmore	Wolfe	E	19
Gilpin	Casey	C	30
Gimlet	Elliott	NE	20
Girdler	Knox	SE	75
Girkin	Warren	SW	13
Gishton	Muhlenberg	W	50
Gittings	Cumberland	S	32
Glade	Marshall	SW	×
Glades	Pulaski	S	×
Gladie	Menifee	E	35
Gladstone	Marshall	SW	×
● Glasgow	Barren	S	2,100
● Glasgow Junction	Barren	S	150
Gleanings	La Rue	C	57
Glenaroon	Clark	C	×
● *Glencairn*	Powell	C	×
● Glencoe	Gallatin	N	250
● Glendale	Hardin	C	100
● Glendeane	Breckinridge	W	×
Glendora	Boyd	NE	×
● *Glenn*	Lewis	NE	×
Glen's Fork	Adair	S	120
Glen Springs	Lewis	NE	×
● *Glenview*	Jefferson	N	×
Glenville	McLean	W	100
Glenwood	Lawrence	NE	40
Goble	Carter	NE	32
Godfrey	Allen	S	×
Godman	Muhlenberg	W	×
Goff	Edmonson	W	97
● *Goffs*	Grayson	W	×
Goforth	Pendleton	N	20
Gold City	Simpson	SW	57
Golden Pond	Trigg	SW	75
Goochland	Rock Castle	C	15
Goodloe	Floyd	E	32
● *Goose Creek*	Jefferson	N	×
● *Gordon*	Muhlenberg	W	×
Gordonsville	Logan	SW	250
Gordonsville	Hopkins	W	×
● *Goresburg*	Boyle	C	×
Goshen	Oldham	N	52
Gover	Pulaski	S	130
● Gracey	Christian	SW	40
Gradyville	Adair	S	100
Graefenberg	Shelby	N	100
Grahampton	Meade	W	250
Grahamville	McCracken	SW	×
● *Grahns*	Carter	NE	×
Grand Crossing	Bracken	N	38
Grand Rivers	Livingston	W	×
● *Grand View*	Kenton	N	×
Grand View	Hardin	C	10
Grange City	Fleming	NE	150
Grange Store	Pike	E	50
Grangetown	Barren	S	32
Grant	Boone	N	26
● *Grant*	Carter	NE	×
Grant's Bend	Kenton	N	26
Grant's Lick	Campbell	N	60
Grapevine	Perry	SE	25
Grassland	Boyd	NE	32
Grassy Creek	Morgan	E	25
Grassy Lick	Montgomery	C	100
Gratz	Owen	N	250
● *Gravel Switch*	Lincoln	C	×
● *Gravel Switch*	Livingston	W	×
● Gravel Switch	Marion	C	50
Gray	Knox	SE	100
Gray Hawk	Jackson	C	×
● *Gray's Branch*	Greenup	NE	×
● Grayson	Carter	NE	425
Grayson Springs	Grayson	W	83
● *Grayson Spring Station*	Grayson	W	×
Grayville	Todd	SW	×
Great Crossings	Scott	N	137
Grock	Johnson	E	×
Green Castle	Warren	SW	50
● Greendale	Fayette	C	390
Green Grove	Cumberland	S	13
Green Hall	Jackson	C	40
Green Hill	Warren	SW	75
Greenleaf	Knott	E	×
Green Mount	Laurel	SE	20
Green River	Lincoln	C	8
● Greensburgh	Green	C	800
● Greenup	Greenup	NE	1,000
Greenup Lime Works	Gr'n'p	NE	50
● Greenville	Muhlenb'g	W	1,200
● Greenwood	Pulaski	S	300
Gregory	Wayne	S	32
Gresham	Green	C	32
Grider	Cumberland	S	×
Griffin	Bullitt	N	×
Grissom's Landing	Daviess	W	175
● *Grove*	Casey	C	65
● Grove Centre	Union	W	×
● *Grubb's*	Boone	N	×
Grubridge	Henry	N	40
Grundy	Pulaski	S	75
Gubser	Campbell	N	25
Gulnare	Pike	E	10
Gum Grove	Union	W	×
● Gum Sulphur	Rock Castle	C	75
Gunpowder	Boone	N	25
● Guston	Meade	W	×
● Guthrie	Todd	SW	1,000
Gypsy	Magoffin	E	10
Habit	Daviess	W	×
Haden	Lincoln	C	×
● Hadensville	Todd	SW	200
Hadley	Warren	SW	20
Hager	Magoffin	E	40
Haginsville	Breathitt	E	26
Hahntown	Nelson	C	×
Hail	Pulaski	S	×
Haleburgh	Hancock	W	65
Haley's Mill	Christian	SW	45
Half Way	Allen	S	75
Halifax	Allen	S	32
Hall	Knott	E	×
Hallam	Owen	N	25
Hall's Gap	Lincoln	C	97
Halsell	Warren	SW	32
Hamilton	Boone	N	50
● *Hamilton*	Fayette	C	×
● *Hamilton Station*	Ohio	W	195
Hamlet	Marshall	SW	38
Hamlin	Calloway	SW	18
Hammack	Garrard	C	26
Hammels	Trimble	N	×
Hammonville	Hart	C	111
Hampton	Livingston	W	40
● *Hampton*	Boyd	NE	×
Hanly	Jessamine	C	50
● Hanson	Hopkins	W	525
● *Harding*	Union	W	×
● Happy Hollow	Pulaski	S	260
Harcourt	Marion	C	×
Hardcastle	Warren	SW	×
● Hardinsburgh	B'k'r'e	W	616
Hardin Springs	Hardin	C	50
Hard-money	McCracken	SW	33
Hardyville	Hart	C	100
Hargis	Breathitt	E	×
Harlan	Harlan	SE	×
Harmony	Owen	N	80
Harmony Landing	Oldham	N	×
Harned	Breckinridge	W	×
● Harold	Crittenden	W	15
Harp	Franklin	N	60
Harper's Ferry	Henry	N	40
Harp's Head	Webster	W	×
Harreldsville	Butler	W	15
● Harris	Madison	C	15
Harrisburgh	Owen	N	10
Harris Grove	Calloway	SW	50
Harrisonville	Shelby	N	100
● Harrodsburgh	Mercer	C	3,194
● *Harrodsburgh Junc.*	M'c'r	C	×
● Harrod's Creek	Jefferson	N	75
Hartford	Ohio	W	900
Harvieland	Franklin	N	130
Harvy	Marshall	SW	20
Hatfield	Pike	E	×
Hathaway	Boone	N	×
● Hatton	Shelby	N	70
Havilandsville	Harrison	N	50
● Hawesville	Hancock	W	1,400
Hawthorne	Campbell	N	20
Hayne's	Daviess	W	×
Haynesville	Ohio	W	25
Hays	Warren	SW	15
Haystack	Powell	C	×
Haysville	Marion	C	57
Hazard	Perry	SE	200
Hazel Green	Wolfe	E	350
● Hazle Patch	Laurel	SE	100
Hazlewood	Ballard	SW	8
Head of Grassy	Lewis	NE	19
Head Quarters	Nicholas	N	90
Hearin	Webster	W	×
Hebbardsville	Henderson	W	300
Hebron	Boone	N	40
● Hedges	Clark	C	289
● *Hedger*	Menifee	E	×
Hedgeville	Boyle	C	×
Heekin	Grant	N	20
Hegira	Cumberland	S	10
● *Heitman's*	Rowan	NE	×
● Helena	Mason	NE	130
● Helena Station	Mason	NE	100
Helton	Leslie	SE	40
● Hempridge	Shelby	N	×
● Henderson	Henderson	W	8,830
Hendricks	Magoffin	E	50
Henry	Morgan	E	19
● Henshaw	Union	W	13
Herbert	Montgomery	C	×
Herman	Union	W	26
● *Herman*	Todd	SW	×
● Herndon	Christian	SW	75
● *Herndon*	Scott	N	×
Hesler	Owen	N	50
Heselton	Lewis	NE	×
Hestand	Monroe	S	×
Hibernia	La Rue	C	32
● Hickman	Fulton	SW	2,500
● *Hickory*	Graves	SW	×
Hickory Flat	Simpson	SW	35
● Hickory Grove	Graves	SW	200
Hico	Calloway	SW	40
Higdon	Grayson	W	15
● *Higginsport Station*	B'k'n	N	×
● High Bridge	Jessamine	C	100
High Bridge	Mercer	C	×
High Grove	Nelson	C	50
High Knob	Clay	SE	20
Highland	Lincoln	C	100
● *Highland*	Kenton	N	×
● *Highland*	Henderson	W	×
Hightower	Pendleton	N	×
Hike's Point	Jefferson	N	15
Hilda	Lewis	NE	×
● *Hillenmeyer*	Fayette	C	×
Hill Grove	Meade	W	40
● Hillsborough	Fleming	NE	350
● Hill Spring	Henry	N	57
Hilton	Monroe	S	12
Hindman	Knott	E	150
Hines Mills	Ohio	W	32
Hink	Barren	S	×
Hinkleville	Ballard	SW	75
Hinsleytown	Christian	SW	×
● Hinton	Scott	N	75
Hiseville	Barren	S	300
Hitesville	Union	W	100
● Hobbs	Bullitt	N	20
● Hodgensville	LaRue	C	870
Hogg	Letcher	SE	×
● *Hoggin*	Boone	N	×
Holbrook	Grant	N	40
Holland	Allen	S	70
Holly Hill	Whitley	SE	40
● Holt	Breckinridge	W	19
Holy Cross	Marion	C	40
Home	Pike	E	260
Homer	Logan	SW	18
Honesty	Kenton	N	10
Honey Cut	Barren	S	×
Hood's Run	Greenup	NE	30
Hooktown	Nicholas	N	57
Hooppole	Anderson	C	10
Hope	Montgomery	C	×
● Hopewell	Greenup	NE	25
● Hopkinsville	C'ris'n	SW	6,457
Hopson	Caldwell	SW	32
Horace	Anderson	C	×
Hornbeck's Mills	Grayson	W	8
Horntown	Grayson	W	40
● Horse Branch	Ohio	W	25
● Horse Cave	Hart	C	800
Horse Shoe Bottom	Rus'l	S	8
● Horton	Ohio	W	100
Hoskinston	Leslie	SE	32
Houston	Trimble	N	32
● *Howard*	Hardin	C	×
Howard	Mason	NE	10
● *Howard Creek*	Clark	C	×
Howard's Mills	M'tgomery	C	65
● Howell	Christian	SW	32
Howesbury	Jefferson	N	57
Howe's Valley	Hardin	C	40
Hubble	Lincoln	C	57
● *Huddleston*	Whitley	SE	32
Hudgins	Greene	C	26
Hudson	Breckinridge	W	50
Hueysville	Floyd	E	×
Huff	Edmonson	W	13
Humphrey	Casey	C	33
● Hunnewell	Greenup	NE	97
Hunt	Clark	C	50
● *Hunters*	Nelson	C	×
● Hunter's Depot	Nelson	C	15
Huntersville	Clinton	S	×
Huntsville	Butler	W	150
Huntsville	Pendleton	N	×
Hustonville	Lincoln	C	410
● *Hutchinson*	Bourbon	N	×
● Hutchinson'	Bourbon	N	150
Huxley	Laurel	SE	65
● Hyattsville	Garrard	C	100
Hyden	Leslie	SE	150
Ibex	Elliott	NE	10
Ida	Clinton	S	×
Idwill	Clinton	S	×
● Ilsley	Hopkins	W	×
● Independence	Kenton	N	800
Indian Bottom	Letcher	SE	25
Indian Creek	Knox	SE	30
● Indian Fields	Clark	C	50
Indian Run	Bullitt	N	×
Inez	Martin	E	180
Ingram	Bell	SE	20
Inroad	Adair	S	×
● *Inverness*	Breathitt	E	×
Inwood	Adair	S	×
Iola	Marshall	SW	×
Irad	Lawrence	NE	32
Irma	Crittenden	W	20
Iron Hill	Crittenden	W	×
Iron Ore Switch	Lyon	SW	×
Iron Mound	Estill	C	×
Ironton	Trigg	SW	×
● Irvine	Estill	C	400
● *Irving*	Pendleton	N	×
● Irvington	Breckinridge	W	75
Irvin's Store	Russell	S	32
● Island	McLean	W	40
Island City	Owsley	E	32
Isonville	Elliott	NE	15
Iuka	Livingston	W	23
Ivyton	Magoffin	E	15
Jabez	Russell	S	25
● Jackson	Breathitt	E	150
Jacksonville	Bourbon	N	10
Jackstown	Bourbon	N	130
Jacksonville	Henry	N	×
Jacobs	Carter	NE	50
Jamboree	Pike	E	25
Jamestown	Russell	S	150
● Jamison	Carter	NE	×
Jarvis Store	Knox	SE	32
Jasper	Casey	C	32
Jay	Russell	S	×
● Jeffersontown	Jefferson	N	350
Jeffersonville	M'tgomery	C	100
Jenkinsville	Washington	C	×
Jensonton	Washington	C	63
Jeptha	Knott	E	32
Jeremiah	Letcher	SE	20
● Jericho	Henry	N	250
● Jessamine	Jessamine	C	390
Jesse	Perry	SE	65
● Jett	Franklin	N	26
Jett's Creek	Breathitt	E	33
● *Jewett*	Lincoln	C	×
Jim Wood	Boyd	NE	×
Joe	Pike	E	10
John	Pike	E	40
John's Hill	Campbell	N	×
Johnson	Scott	N	×
● *Johnson*	Fleming	NE	×
● Johnson Junction	F'm'g	NE	30
Johnson's	Christian	SW	94
● *Johnsons*	Montgomery	C	×
● *Johnston*	Greenup	NE	×
Johnsville	Bracken	N	150
Jolly	Daviess	W	×
● *Jolly*	Breckinridge	W	×
● *Jones*	Whitley	SE	×
Jonesburgh	Harlan	SE	25
● Jones Station	Ohio	W	×
Jonesville	Owen	N	50
Joppa	Pike	E	×
● Jordan	Fulton	SW	100
Josephine	Scott	N	25
Joshua	Owsley	E	×
Julys	Montgomery	C	25
● Julian	Christian	SW	×
● *Junction*	Breckinridge	W	×
● Junction City	Boyle	C	750
Juno	Pulaski	S	×
Justice Grange	Pike	E	32
Kaler	Graves	SW	15
Kane	Campbell	N	55
Kansas	Graves	SW	40
Keavy	Laurel	SE	40
Keel	Logan	SW	13
Keene	Jessamine	C	500
Keefer	Grant	N	×
Kelat	Harrison	N	30
● Kelly	Christian	SW	100
Kelsey	Caldwell	SW	×
Keltner	Adair	S	32
Kendall	Russell	S	×
● Kennedy	Christian	SW	×
● *Kenney*	Bourbon	N	×
Kenney	Scott	N	×
Kensee	Halloway	SW	×
Kensee	Whitney	SE	1,050
● Kenton	Kenton	N	100
● *Kenton Heights*	Kenton	N	×
Kenton Furnace	Greenup	NE	×
Kentontown	Robertson	N	120
● *Kentucky Union Junction*	Clark	C	×
Kerby	Jackson	C	×
Kerney	Scott	N	×
Kerntz Landing	Gallatin	N	32
Kessinger	Hart	C	×
Kettle	Cumberland	S	75
Keysburgh	Logan	SW	100
● Key West	Kenton	N	25
Kezer	Knott	E	×
Kidd's Store	Casey	C	40
Kiddville	Clark	C	150
Kildare	Livingston	W	×
● *Kilgore*	Boyd	NE	150
● Kilgore	Carter	NE	×
Kimble	Russell	S	×
King's Creek	Letcher	SE	30
King's Mills	Henderson	W	65
King's Mountain	Lincoln	C	65
King's Store	Garrard	C	32
Kingston	Madison	C	150
● Kingsville	Lincoln	C	100
Kinkead	Pendleton	N	32
● *Kinkaid*	Scott	N	×
Kirbyton	Carlisle	SW	50
● Kirk	Breckinridge	W	×
Kirkland	Washington	C	×
Kirklevington	Fayette	C	×
Kirkmansville	Todd	SW	150
Kirksey	Calloway	SW	75
Kirksville	Madison	C	150
Kirkwood	Mercer	C	×
Kiserton	Bourbon	N	×
Kissie	Estill	C	×
● *Kiser*	Bourbon	N	40
● *Knapps Siding*	Jefferson	N	×
Knifley	Adair	S	×
Knob Lick	Metcalfe	S	100
● *Knob Lick*	Lincoln	C	×
Knottsville	Daviess	W	350
Knowlton	Powell	C	×
Knoxfork	Knox	SE	×
Knoxville	Pendleton	N	200
Knuckles	Bell	SE	14
● *Kriegers*	Oldham	N	×
● *Kuttawa*	Lyon	SW	950
● *Kuttawa Mills*	Lyon	SW	×
Labascus	Casey	C	19
Lacey Creek	Wolfe	E	×

KENTUCKY.

Towns	Counties	Index	Pop.
Lackey	Floyd	E	25
La Fayette	Christian	SW	200
Laffoon	Daviess	W	32
● **La Grange**	Oldham	N	850
● Lair	Harrison	N	150
Loirsville	Russell	S	×
● Lakeland	Jefferson	N	×
● Laketon	Carlisle	SW	13
Lamasco	Lyon	SW	175
● *Lanark*	Warren	SW	×
● **Lancaster**	Garrard	C	1,500
Lane	Wolfe	E	10
● Langford	Rock Castle	C	40
Langnau	Laurel	SE	15
Larkin	Christian	SW	×
La Rue	Clay	SE	65
● Laso	Whitley	SE	40
Laura Furnace	Trigg	SW	66
Laurel Bluff	Muhlenberg	W	×
Laurel Ridge	Laurel	SE	32
Laurel Creek	Clay	SE	100
● **Lawrenceburgh**	A'd'n	C	1,500
Lawrenceville	Grant	N	40
● Lawton	Carter	NE	168
● *Lawton's Bluff*	M'C'ken	SW	×
Laxton	Calloway	SW	×
Laynesville	Floyd	E	5,350
Laytonsville	Christian	SW	×
● Leach	Grayson	W	25
Leadford	Harlan	SE	×
Leadingham	Elliott	NE	10
● *Leamington*	Fayette	C	×
Leather's Store	Anderson	C	50
● **Lebanon**	Marion	C	2,805
● Lebanon Junction	Bullitt	N	150
Lee	Butler	W	15
Lee City	Wolfe	E	20
Leesburgh	Harrison	N	250
Leeslick	Harrison	N	57
Leitchfield	Grayson	W	913
Lenton	Grant	N	×
Lenore	Nelson	C	13
● Lenoxburgh	Carter	NE	10
Leonard	Harlan	SE	20
Leonville	Calloway	SW	32
Leotonia	Lawrence	NE	195
Le Roy	Pulaski	S	×
Leslie	Cumberland	S	40
Levee	Montgomery	C	100
Level Green	Rock Castle	C	25
Levias	Crittenden	W	40
● Levingood	Pendleton	N	25
Lewellen	Lee	E	×
● *Lewis*	Daviess	W	×
● Lewisburgh	Logan	SW	800
Lewisburg	McCracken	SW	20
Lewisburg	Mason	NE	200
Lewisburgh	Muhlenberg	W	×
Lewis' Creek	Letcher	SE	×
● Lewisport	Hancock	W	467
● **LEXINGTON**	Fayette	C	22,355
Liberty	Casey	C	250
Lickburgh	Magoffin	E	15
Licking	Nicholas	N	15
Liletown	Green	C	75
● Lily	Laurel	SE	65
Limaburgh	Boone	N	24
Limestone	Carter	NE	83
● Limeville	Greenup	NE	×
Limp	Hardin	C	26
Line Creek	Pulaski	S	50
Line Fork	Letcher	SE	×
Lino's Mill	Hart	C	×
Linton	Trigg	SW	100
Linwood	Hart	C	57
Lisman	Webster	W	×
Little	Greenup	NE	×
Little Creek	Pike	E	×
● Little Cypress	Marshall	SW	61
Little Hickman	Jessamine	C	75
Little Mount	Spencer	C	60
Little Rock	Bourbon	N	200
Little Sandy	Elliott	NE	20
● Livermore	McLean	W	600
● Livia	McLean	W	75
● *Livingstone*	Crittenden	W	×
● *Livingstone*	Caldwell	SW	×
● Livingston	Rock Castle	C	90
Lock	Bell	SE	13
Lockport	Henry	N	150
● *Lockwoods*	Boyd	NE	×
Locust	Carroll	N	×
● *Locust*	Kenton	N	×
● *Locust*	Oldham	N	×
Locust Branch	Estill	C	18
● Lodiburgh	Breckinridge	W	10
Logana	Jessamine	C	×
Logansport	Butler	W	20
● *Logan*	Shelby	N	×
Loglick	Clark	C	25
Lola	Livingston	W	45
● **London**	Laurel	SE	600
Lonesome	Menifee	E	32
Lone Star	Taylor	C	20
● Long Branch	Meade	W	×
Long Fork	Pike	E	26
● Long Grove	Hardin	C	40
Long Lick	Scott	N	50
● Long Run	Jefferson	N	100
Longview	Christian	SW	50
● *Longview*	Jefferson	N	×
Lookout	Pike	E	20
Loradale	Fayette	C	10
● Loretto	Marion	C	175
Lost Creek	Breathitt	E	15
Lost Run	Breckinridge	W	65
Lot	Whitley	SE	150
● **Louisa**	Lawrence	NE	1,000
● **LOUISVILLE**	Jeff.	N	161,005
● *Louisville Southern Junction*	Fayette	C	×
● *Louisville Southern Park*	Shelby	N	×
Lovelaceville	Ballard	SW	120
● *Lovell*	Knox	SE	×
Lowesville	Spencer	C	×
● Lowell	Garrard	C	50
Lowell	Mason	NE	×
Lowe's	Graves	SW	150
Lomansville	Lawrence	NE	35
Lucas	Barren	S	×
● Ludlow	Kenton	N	3,501
Lula	Russell	S	×
Luluton	Leslie	SE	40
Lunar	Nelson	C	×
Lusby's Mill	Owen	N	150
Luterton	Marshall	SW	43
Lykins	Magoffin	E	25
Lynchburgh	Garrard	C	×
● Lyndon	Jefferson	N	50
● *Lyne*	Jessamine	C	×
Lynn	Greenup	NE	10
Lynn Camp	Laurel	SE	97
Lynnville	Graves	SW	150
Lyonia	Hancock	W	50
Lyons Station	La Rue	SE	×
Lytle Fork	Scott	N	130
● McAfee	Mercer	C	100
McBrayer	Anderson	C	×
McBreath's Landing	Wayne	S	82
● McClain	Henderson	W	×
McConnel	Letcher	SE	×
McCreary	Garrard	C	32
McDaniels	Breckinridge	W	86
McDonald's Landing	Hen'n	W	×
McDowell	Floyd	E	40
● McGlone	Carter	NE	30
● McGowan	Caldwell	SW	×
● McHenry	Ohio	W	475
McKee	Jackson	C	75
McKenzie	Lewis	NE	×
● McKinney	Lincoln	C	150
McLeod	Logan	SW	130
McLeod's Station	Logan	SW	40
● McNary	Muhlenberg	W	50
McQuady	Breckinridge	W	55
McWhorter	Laurel	SE	65
Macedonia	Christian	SW	40
Mackoy	Greenup	NE	32
Mackville	Washington	C	250
Madison Mills	Warren	SW	32
● **Madisonville**	H'p'k'ns	W	2,500
Magan	Ohio	W	75
Maggard	Letcher	SE	25
Magnolia	La Rue	C	83
● *Mahan*	Whitley	SE	×
Mahogany	Campbell	N	×
Mahon	Marshall	SW	×
Mains	Pendleton	N	100
● *Major*	Henderson	W	×
Mallorys	Owen	N	65
Malneton	Greenup	NE	26
Mallott	Jefferson	N	30
Mollaton	Pike	E	×
● Mammoth Cave	Edm's'n	W	30
● *Manchester*	Lewis	NE	×
Manchester	Clay	SE	300
Mandrake	Letcher	SE	35
● Manitou	Hopkins	W	70
● Mannington	Christian	SW	100
Mannsville	Taylor	C	75
Manse	Garrard	C	×
Maple	Taylor	C	×
Maple Grove	Trigg	SW	50
Maplesville	Laurel	SE	×
Marcellus	Edmonson	W	×
● Maretburgh	Rock Castle	C	25
Mariba	Menifee	E	50
● **Marion**	Crittenden	W	1,200
Marksbury	Garrard	C	65
Marrowbone	Cumberland	S	100
Marshall	Bath	NE	30
● *Marshall*	Mason	NE	×
Marsh Creek	Whitley	SE	25
Martha	Lawrence	NE	50
Martha Mill	Fleming	NE	97
Martinsburg	Elliott	NE	150
Martinsburg	Monroe	S	30
Martinsville	Barren	S	×
Marydell	Laurel	NE	40
● Mason	Grant	N	20
Mason's Mills	Logan	SW	40
Masonville	Daviess	W	75
Massack	McCracken	SW	15
Matthews	Breckinridge	W	40
● *Mattingly*	Daviess	W	×
Mattingly	Breckinridge	W	52
Maud	Washington	C	75
Mauhlen	Jackson	C	32
● *Maurice*	Kenton	N	×
Mavity	Boyd	NE	10
● *Maxeys*	Jefferson	N	×
Maxon's Mills	McCracken	SW	100
● *Mayde*	Madison	C	×
● **Mayfield**	Graves	SW	3,000
Maynard	Lawrence	NE	×
Mayo	Mercer	C	×
Mayo Park	Grayson	W	12
May's Lick	Mason	NE	350
● **Maysville**	Mason	NE	5,350
Maytown	Morgan	E	300
● Maywood	Lincoln	C	20
Meadorsville	Whitley	SE	10
Meadow Creek	Whitley	SE	30
● *Meads*	Boyd	NE	×
Meeting Creek	Hardin	C	12
Melber	McCracken	SW	10
● *Melbourne*	Campbell	N	×
Melrose	Marshall	SW	×
● Memphis Junc.	Warren	SW	267
Mentor	Campbell	N	×
● Mercer Station	Muhlenb.	W	140
Merino	Breckenridge	W	130
Merrimac	Taylor	C	18
Merritt	Clark	C	25
Mershon's Cr. Rds.	Laur'l	SE	30
Meshack	Monroe	S	26
Messer	Knox	SE	×
● Middleburgh	Casey	C	250
Middle Fork	Jackson	C	13
Middlepoint	Knox	SE	×
Middleton	Logan	SW	×
Middlesborough	Bell	SE	4,200
Middletown	Jefferson	N	250
Midlothian	Warren	SW	×
● Midway	Woodford	C	1,781
Mike	Floyd	E	20
Milan	McCracken	SW	×
Milburn	Carlisle	SW	450
Milby	Green	C	×
Milford	Bracken	N	200
● *Mill Creek*	Henry	N	×
● Mill Creek	Mason	NE	30
● Milldale	Kenton	N	963
Milledgeville	Lincoln	C	140
● Millersburgh	Bourbon	N	900
Miller's Creek	Russell	S	45
Miller's Creek	Estill	C	20
Millerstown	Grayson	W	94
Milliken's Store	Simpson	SW	65
Million	Madison	C	397
● *Mills*	Fleming	NE	×
Mill Spring	Wayne	S	45
Millstone	Letcher	SE	×
Milltown	Adair	S	75
Millville	Woodford	C	70
Millwood	Bullitt	N	20
● Millwood	Grayson	W	125
Millwood	Mason	NE	32
Milton	Trimble	N	400
Minerva	Mason	NE	200
Mines	Muhlenberg	W	×
Minforville	Casey	C	×
Mingo	Rock Castle	C	45
Mining City	Butler	W	237
Minnie	Whitley	SE	35
Minoma	Jefferson	N	×
Minor	Rowan	NE	×
Minorsville	Scott	N	70
Minta	Graves	SW	×
Mintonville	Casey	C	40
● Mitchellsburgh	Boyle	C	300
Mitchell's Mills	Robertson	N	32
Mize	Morgan	E	25
Monroe	Hart	C	100
Monterey	Owen	N	500
Montezuma	Webster	W	×
Montford	Washington	C	10
Montgomery	Trigg	SW	150
● *Montgomerys*	Caldwell	SW	×
Monticello	Wayne	S	500
Montpelier	Adair	S	8
● *Montrose*	Fayette	C	×
Moody	Calloway	SW	×
Mooleyville	Breckinridge	W	150
● *Moore*	Jefferson	N	×
Moorefield	Nicholas	N	150
Moore's Creek	Jackson	C	250
Moore's Ferry	Bath	NE	26
● Mooresville	Washington	C	×
● *Mooresville Station*	Wash.	C	×
Moranburgh	Mason	NE	32
● **Morehead**	Rowan	NE	300
● Moreland	Lincoln	C	50
● *Morgan*	Hardin	C	×
● Morgan	Pendleton	N	50
● **Morganfield**	Union	W	1,265
Morgantown	Butler	W	500
Morning Glory	Nicholas	N	20
● Morning View	Kenton	N	195
Morrill	Jackson	C	25
● Mortimer	Logan	SW	32
● *Morton's*	Hopkins	W	×
● Morton's Gap	Hopkins	W	400
Mortonsville	Woodford	C	200
● Moscow	Hickman	SW	400
Mosleyville	Daviess	W	32
Motier	Pendleton	N	15
Motley	Warren	SW	×
Mount Aerial	Allen	S	60
Mount Auburn	Pendleton	N	30
Mount Carmel	Fleming	NE	250
Mount Eden	Spencer	C	300
● *Mount Freedom*	Jessamine	C	×
Mount Gilead	Mason	NE	25
Mount Herman	Monroe	S	40
Mount Hor	Bracken	N	60
Mount Lebanon	Jessamine	C	32
Mount Olive	Union	W	×
Mount Olivet	Robertson	N	500
Mount Pisgah	Wayne	S	30
Mount Pleasant	Harlan	SE	1,000
Mount Salem	Lincoln	C	18
● Mount Savage	Carter	NE	350
● *Mount Savage Station*	Carter	NE	×
Mount Sherman	La Rue	C	35
● **Mount Sterling**	Montgomery	C	3,627
● **Mount Vernon**	R'k C'tle	C	500
Mount Washington	Bullitt	N	500
Mount Zion	Grant	N	×
Mount Zion	Union	W	×
Mouth Card	Pike	E	22
Mouth of Abbott	Floyd	E	10
Mouth of Cow	Floyd	E	10
Mouth of Laurel	Lewis	NE	10
Mouth of Pond	Pike	E	100
Mouth of Prater	Floyd	E	10
Mouth Stone Coal	Pike	E	10
Moxley	Owen	N	50
Moxley's Landing	L'v'gst'n	W	×
Mud Lick	Monroe	S	12
● Mud River	Muhlenberg	W	130
● *Muhlenberg*	Muhlenberg	W	×
● Muir	Fayette	C	70
Mulberry Grove	Webster	W	×
● Muldraugh	Meade	W	44
Mullikin	Livingston	W	×
Mullins	Rock Castle	C	×
Mullin's Station	Kenton	N	200
Mullis	Whitley	SE	×
● **Munfordville**	Hart	C	350
Munson	Rowan	NE	32
Murphy	Anderson	C	×
Murphysville	Mason	NE	75
Murray	Calloway	SW	1,250
Muse's Mill	Fleming	NE	35
Music	Carter	NE	×
● Myers	Nicholas	N	30
● Myrtle	Johnson	E	200
Nalltown	Hardin	C	×
Nancy	Pulaski	S	26
Napoleon	Gallatin	N	100
Narrows	Daviess	W	×
● *Narrows*	Clay	SE	33
Nash	Edmonson	W	13
Nathanton	Jackson	C	32
● *Natural Bridge*	Powell	C	×
● Nazareth	Nelson	C	×
Neave	Bracken	N	25
● Nebo	Hopkins	W	250
Ned	Breathitt	E	20
Needmore	Floyd	E	130
Neelsville	Adair	S	160
Nehemiah	Magoffin	E	30
● Nelson	Muhlenberg	W	25
● *Nelson Creek*	Muhlenberg	W	26
● Nelsonville	Nelson	NE	50
● Nepton	Fleming	NE	35
Netherlands	Fayette	C	×
Nevada	Mercer	C	75
● Nevins	Mercer	C	×
New Castle	Henry	N	750
● New Chapel	Hancock	W	×
New Columbus	Owen	N	125
Newcombe	Elliott	NE	25
New Concord	Calloway	SW	80
New Eagle Mills	Grant	N	100
● Newell	Pulaski	S	19
● *New Forest*	Bourbon	N	×
Newfoundland	Elliott	NE	40
New Fruit	Hardin	C	40
New Hampshire Furnace	Greenup	NE	×
● New Haven	Nelson	C	500
● New Hope	Nelson	C	350
New Liberty	Owen	N	225
Newman	Daviess	W	×
New Market	Marion	C	100
● **NEWPORT**	Campbell	N	24,938
New Providence	Calloway	SW	50
New Roe	Allen	S	100
Newstead	Christian	SW	50
● Newtown	Scott	N	60
New York Landing	H'd'rs'n	W	×
Niagara	Henderson	W	60
● **Nicholasville**	Jessam'e	C	4,000
Nicholson	Kenton	N	×
Nick	Marshall	SW	40
Nina	Garrard	C	32
Noah	Lewis	NE	×
Nobob	Barren	S	175
● Nolin	Hardin	C	150
Nonesuch	Woodford	C	40
● Normal	Boyd	NE	150
● Normandy	Spencer	C	30
Norman's Landing	Wayne	S	13
● *North Fork*	Boyle	C	×
North Fork	Bracken	N	100
● North Fork	Mason	NE	×
North Middletown	B'rb'n	N	600
North Pleasantville	Henry	N	200
Northup	Lawrence	NE	×
● *North Siding*	McLean	W	×
● *North Tower*	Jessamine	C	×
● *Norton*	Boyd	NE	×
● Nortonville	Hopkins	W	70
● Norwood	Pulaski	S	65
● *Nunns*	Crittenden	W	×
● Oak Grove	Christian	SW	35
● *Oakland*	Boyd	NE	×
● Oakland	Warren	SW	300
Oakland Mills	Nicholas	N	50
● *Oak Lawn*	Kenton	N	×
Oak Level	Marshall	SW	18
Oakley	Bath	NE	40
Oak Ridge	Livingston	W	×
● *Oaks*	Ohio	W	×
● Oakton	Hickman	SW	73
● Oakville	Logan	SW	35
Oak Woods	Fleming	NE	75
● O'Bannon	Jefferson	N	300
Obion Creek	Hickman	SW	×
O'Donnell's	Daviess	W	×
Oddville	Harrison	N	75
Odessa	Bath	NE	40
Ogden	Ballard	SW	300
● Oil City	Barren	S	×
● *Oil Refinery*	Jefferson	N	×
Oil Springs	Johnson	E	30
Oil Springs	Clark	C	×
O. K.	Lincoln	C	33
Okolona	Jefferson	N	×
Olaton	Ohio	W	×
Old Beaver Furnace	M'n'fe	E	×
● *Old Deposit*	Jefferson	N	×
Old Fort	Hopkins	W	×
Oldham	Oldham	N	6
Old Smithland	Livingston	W	×
Oldtown	Greenup	NE	65
Olioville	Lawrence	NE	20
Olive	Marshall	SW	10
● Olive Hill	Carter	NE	250
● Olmstead	Logan	SW	100
Old Cane Creek Furnace	Bath	NE	×
● Olympia	Bath	NE	300
Olympian Springs	Bath	NE	×
Omer	Morgan	E	25
● Oneonta	Campbell	N	×
Onton	Webster	W	16
Ophir	Morgan	E	50
Orangeburgh	Mason	NE	120
Orchard	Magoffin	E	32
Ordinary	Elliott	NE	45
Oreknob	Pike	E	26
● Orell	Jefferson	N	30
● Orlando	Rock Castle	C	18
Oregon	Mercer	C	32
● *Ormsbys*	Jefferson	N	×
Orr	Anderson	C	150
Oscar	Ballard	SW	×
Osceola	Green	C	100
Ossipee	Pendleton	N	×
Otho	Fleming	NE	×
Ottenheim	Lincoln	C	47
Otter	LaRue	C	19
● *Otter Creek*	Hardin	C	×
● Otter Pond	Caldwell	SW	×
Oven Fork	Letcher	SE	50
Owens Landing	Ballard	SW	×
● **Owensborough**	D'v's	W	9,818
Owenton	Owen	N	1,100
Owingsville	Bath	NE	950
Oxford	Scott	N	150
Paceton	Muhlenberg	W	×
● Pactolus	Carter	NE	50
● **Paducah**	McCracken	SW	13,024
Pageville	Barren	S	25
● Paint Lick	Garrard	C	300
Paintsville	Johnson	E	500
Paisley	Wayne	S	65
Palatka	Jefferson	N	32
Palma	Marshall	SW	48
Panther	Daviess	W	20
● *Panther Creek*	Daviess	W	×
Paradise	Muhlenberg	W	150
Pancone	Clay	SE	×
Paragon	Morgan	E	20
Parma	Bracken	N	58
● **Paris**	Bourbon	N	5,505
● *Paris Junction*	Bourbon	N	×
Park	Barren	S	25
Parkland	Jefferson	N	×
Parkersburg	McCracken	SW	8
Parker's Lake	Pulaski	S	×
Parker's Grove	LaRue	C	10
Parksville	Boyle	C	300
Parmleysville	Wayne	S	20
Parnell	Wayne	S	50
Partridge	Letcher	SE	40
Pascal	Hart	C	×
● Pates	Daviess	W	×
Patesville	Hancock	W	100
Patsey	Estill	C	×
Patterson Creek	Whitley	SE	16
Patsey	Powell	E	×
Pattonia	Johnson	C	650
Paw Paw	Pike	E	20
Paxton	Breathitt	E	×
● Payne's	Scott	N	×
● Payne's	Kenton	N	×
● Paynes Depot	Scott	N	150
Payne's Farm	Fayette	C	×
Payneville	Meade	W	100
Peach Grove	Pendleton	N	15
● Peach Orchard	Lawr'ce	NE	450
● Peak's	Scott	N	×
Peaks Mill	Franklin	N	25
Pearl	Bracken	N	×
Peartree	Breathitt	E	×
Pebworth	Lee	E	19
Peckenpaugh	Meade	W	19
● *Peck's*	Lawrence	NE	×
Peed	Mason	NE	×
PeeDee	Christian	SW	75
Pellville	Hancock	W	115
Pellyton	Adair	S	30
● Pembroke	Christian	SW	600
● *Pence*	Lewis	NE	×
● Pendleton	Henry	N	50
● Penick	Marion	C	20
Pennebaker	Meade	W	25
● Penrod	Muhlenberg	W	150
Penshurst	Pendleton	N	×
Peonia	Grayson	W	32
Peoples	Jackson	C	×
Percal	Elliott	NE	25
Perkins	Madison	C	50
● *Perkins*	Lincoln	C	×
Perryville	Boyle	C	500
● Peru	Oldham	N	450
Peter Cave	Martin	E	×
Petersburgh	Boone	N	800
Petersburgh	Nelson	C	×
Peters Creek	Barren	S	19
Petersville	Lewis	NE	100
Petra	Bracken	N	45
● Petri Station	Hancock	W	×
Petroleum	Allen	S	15
Pettit	Daviess	W	×
Petty	Anderson	C	×
● Pewee Valley	Oldham	N	400
Peytona	Shelby	N	40
Peytonsburgh	Cumberland	S	10
Phalen	Warren	SW	20
Phelps	Pike	E	×
Phil	Casey	C	100
● Phillipsburg	Marion	C	32
Philpot	Daviess	W	25
● *Picnic Grounds*	Oldham	N	×
Pierce	Green	C	65
Pierce	Breckinridge	W	×
Pig	Edmonson	W	10
Pigeon Roost	Clay	SE	10
Pikeville	Pike	E	350
Pilot Knob	Simpson	SW	×
Pilot Oak	Graves	SW	33
Pinchem	Todd	SW	57
Pinckard	Woodford	C	40
Pinckneyville	Livingston	W	572
Pine Creek	Edmonson	W	×
● Pine Grove	Clark	C	40
● Pine Hill	Rock Castle	C	50
● Pine Knott	Whitley	SE	150
Pine Spring	Rowan	NE	32
Pine Top	Knott	E	500
● **Pineville**	Bell	SE	1,200
Piney	Crittenden	W	×
Pink	Jessamine	C	130
Pinsonfork	Pike	E	×
Pisgah	Woodford	C	×
Piqua	Robertson	N	×
Pitman	Laurel	SE	780
Pitman	Taylor	C	18
● Pittsburgh	Laurel	SE	1,000
Pitts Point	Bullitt	N	80
Plains	Breckinridge	W	×
Planters Hall	Breckinridge	W	10
Plato	Pulaski	S	97
Pleasant	Martin	E	36
Pleasant Grove Mills	Fl'g	NE	65
Pleasant Hill	Mercer	C	260
Pleasant Home	Owen	N	100
Pleasant Valley	Rock Cas'e	C	26
Pleasant Point	Lincoln	C	×
Pleasant Ridge	Daviess	W	30
● Pleasant Valley	Nicholas	N	×
● Pleasant Valley Mills	Nicholas	N	60
● Pleasant View	Whitley	SE	200
● Pleasure Ridge Park	Je'n	N	100
● Pleasureville	Henry	N	175
Plugtown	Mason	NE	×
Plumbville	Mason	NE	32
Plum Lick	Bourbon	N	200
Plummers Landing	Fle'g	NE	100
Plummers Mill	Fleming	NE	100
● Poindexter	Harrison	N	40
● Point Leavell	Garrard	C	10
Point Halleck	Carlisle	W	×
Point Pleasant	Ohio	W	35
Polin	Washington	C	26
Polkville	Warren	SW	20
Polleyton	Whitley	SE	26
Polsgrove	Franklin	N	75
Pomeroyton	Menifee	E	35
Pon	Christian	SW	18
Ponder	Clay	SE	82
Pongo	Rock Castle	C	×
Pony	Crittenden	W	×
Pool's Creek	Campbell	N	×
Poole's Mill	Webster	W	200
Poor Fork	Harlan	SE	25
Poplar Flat	Lewis	NE	80
Poplar Grove	McLean	W	12
Poplar Grove	Owen	N	40
Poplar Hill	Casey	C	8
● Poplar Plains	Fleming	NE	300
Porter	Scott	N	80
Port Jefferson	Ballard	SW	×
Portlando	Jefferson	N	×
Port Royal	Henry	N	220
Posey	Henderson	W	×
Pottertown	Calloway	SW	65
Pottsville	Graves	SW	25
Powar's Store	Casey	C	75
Powderly	Muhlenberg	W	×
Powder Mills	Hart	C	100
Powell's Mills	Pike	E	50
● *Power's*	Daviess	W	×
Powersburgh	Wayne	S	40
Powersville	Bracken	N	75
Praise	Pike	E	50
Preachersville	Lincoln	C	75
Prentiss	Ohio	W	20
Preston	Breckinridge	W	15
● *Preston*	Bath	NE	×
Prestonburgh	Floyd	E	300
● Prestonia	Jefferson	N	×
● *Preston Iron Mine*	Bath	NE	×
Prestonville	Carroll	N	390
Price's Mill	Simpson	SW	40
Priceville	Hart	C	250
● Princess	Boyd	NE	10
● **Princeton**	Caldwell	SW	1,862
Pritchard	Graves	SW	45
Proctor	Lee	E	200
● Prospect	Jefferson	N	12
Prosperity	Lawrence	NE	25
● Providence	Webster	W	1,500
Providence	Jessamine	C	×
Providence	Trimble	N	10
Pruett	Kenton	N	×
● Pryors	Graves	SW	×
● Pryorsburgh	Graves	SW	250
● Pulaski	Pulaski	S	25
Pugh	Lewis	NE	×
Puncheon	Magoffin	E	×
Purdy	Adair	S	32
Pyles	Livingston	W	×
Quail	Rock Castle	C	32
Quality Valley	Butler	W	50
Quick Sand Mills	Breathitt	E	×
● Quincy	Lewis	NE	200
Quod	Magoffin	E	33
Rabbit Hash	Boone	N	40
Raccoon	Floyd	E	×
Raccoon Bend	Laurel	SE	57
Raccoon Furnace	Gr'nup	NE	×
Radical	Lee	E	32
Ragland	McCracken	SW	×
Ragsdale	Graves	SW	33
Raleigh	Union	W	60
Randolph	Metcalf	S	65
Ralley	Woodford	C	×
● *Randolphs*	Jefferson	N	×
Randville	Lewis	NE	25
● *Rankin*	Henderson	W	×
Rankin	Wayne	S	12
● *Rankins*	Clark	C	×
Rapids	Simpson	SW	40
Ratcliff	Lawrence	NE	20
Raven	Knott	E	×
● Rawhide	Logan	SW	19
● *Rawlins*	Fleming	NE	×
Raywick	Marion	C	175
Ready	Grayson	W	42
Rectorville	Mason	NE	50
Redash	Whitley	SE	600
Red Bud	Pike	E	×
Redbush	Johnson	E	×
Red Fox	Knott	E	130
● *Red Hill*	Hardin	C	32
● Red House	Madison	C	18
Red Lick	Metcalfe	S	10
Red Oak	Grayson	W	26
● *Red Oak*	Logan	SW	×
● *Red River Station*	Log'n	SW	×
Reedsville	Carter	NE	195
Redwine	Morgan	E	25
Reedyville	Butler	W	8
Relief	Morgan	E	25
Renaker	Harrison	N	25
Renfrow	Ohio	W	12
● Renick	Clark	C	×
● Repton	Crittenden	W	26
Republican	Knott	E	×
Resort	Carter	NE	×
Retta	Pulaski	S	×
Reynold's Station	Ohio	W	×
Reynoldsville	Bath	NE	50
Rhodella	Meade	W	65
Ricedale	Muhlenburg	W	50
● Rices	Kenton	N	×
● Rich	Christian	SW	×
● Richardson	Lawrence	NE	25
Richardsons Landing	M'dle	W	25
Richardsville	Warren	SW	75
Richland	Daviess	W	×
Richland	Harrison	N	32
Rich Lien	Logan	SW	40
● **Richmond**	Madison	C	4,737
Richmond Junction	L'coln	C	168
● Rich Pond	Warren	SW	97
● Richwood	Boone	N	20
Riddle	Elliott	NE	26
Riggs	Metcalfe	S	33
Rightangle	Clark	C	30
● Riley	Marion	C	150
Rinaldo	Lyon	SW	10
● Rineyville	Hardin	C	60
Ringo's Mills	Fleming	NE	25
Rio	Hart	C	57
Ripyville	Anderson	C	75
Ritner	Wayne	S	×
● *Riverside*	Clark	C	×
Riverside	Warren	SW	×
Riverton Junction	Gr'nup	NE	125
● River View	Jefferson	N	150
● *River View*	Jefferson	N	65
Roanoke	LaRue	C	32
Roaring Spring	Trigg	SW	75
● Robard	Henderson	W	200
● Robertson	Harrison	N	300
● Robinson	Harrison	N	×
Robinson Creek	Pike	E	15
Robinsonville	Union	W	×
Rochester	Butler	W	450
Rock Bridge	Monroe	S	75
Rock Bridge	Shelby	N	×
Rock Castle	Trigg	SW	50
● Rock Castle River	R.C'le	C	×
Rock Castle Springs	Pula'ki	S	75
Rock Dale	Owen	N	40
● Rockfield	Warren	SW	150
Rock Gap	Lee	E	32
● Rock Haven	Meade	W	120
● Rockhold's	Whitley	SE	75
Rockhouse	Letcher	SE	65
Rock Lick	Breckinridge	W	43
Rockland	Warren	SW	×
Rockland Mills	Metcalfe	S	26
● Rockport	Ohio	W	500
● *Rock Quarry*	Jessamine	C	×
Rock Springs	Bracken	N	46
● Rockvale	Breckinridge	W	75
● Rockville	Lawrence	NE	×
Rocky Hill	Barren	S	75
● Rocky Hill Station	Ed'n	W	500
Rodbourn	Rowan	NE	32
● *Rodner*	Allen	S	×
● Roger Gap	Scott	N	20
Rolling Fork	Casey	C	168
Rolling Fork	Nelson	C	×
Rollings	Casey	C	18
Rome	Daviess	W	×
● *Rome*	Lewis	NE	×
● Roost	Bell	SE	40
Rosedale	Carter	NE	40
Rosedale	Letcher	SE	57
Rose Hill	Mercer	C	50
Rosetta	Breckinridge	W	50
Roseville	Barren	S	75
● Rosine	Ohio	W	250
● Ross	Campbell	N	40
Rossington	McCracken	SW	×
Ross Settlement	Carter	NE	×
● *Rosslyn*	Powell	C	×
● Rothwell	Menifee	E	45
Rough Creek	Allen	S	32
● Round Stone	Rock Castle	C	×
Rousseau	Breathitt	E	15
Rowena	Russell	S	75
● Rowland	Lincoln	C	75
● Rowlett's	Hart	C	250
Royalton	Russell	S	195
Ruckerville	Clark	C	80
Rudd	Carlisle	W	10
Ruddel's Mills	Bourbon	N	250
● *Rudds*	Jefferson	N	×
Rufus	Caldwell	SW	25
Rule	Rock Castle	C	×
Rumsey	McLean	W	200
Runyan	Pike	E	×
Rural	Pike	E	×
● Rush	Boyd	NE	130
● *Rush*	Carter	NE	×
Rush Branch	Marion	C	18
● Russel	Greenup	NE	250
Russell Cave	Fayette	C	132
● **Russellville**	Logan	SW	2,800
● Ruth	Grayson	W	×
Ruthton	Madison	C	10
Rutland	Harrison	N	175
Ryan	Fleming	NE	×
● *Rylands*	Kenton	N	40
Ryle	Gallatin	N	32
Sacramento	McLean	W	300
● Sadieville	Scott	N	150
● Saint Charles	Hopkins	W	400
Saint Helens	Lee	E	50
● Saint John	Hardin	C	20
● Saint John's Asylum	Ke'n	N	260
Saint Joseph	Daviess	W	18
Saint Lawrence	Daviess	W	×
● Saint Mary's	Marion	C	200
● Saint Mathews	Jefferson	N	100
● Saint Vincent	Union	W	×
Saffron Hill	Breckinridge	W	40
Salem	Livingston	W	200
Salineburgh	Trigg	SW	15
Saloma	Taylor	C	42
Salt Creek	Perry	SE	100
● Salt Lick	Bath	NE	107
● Salt River	Bullitt	N	26
Salt Trace	Harlan	SE	×
Salt Works	Pulaski	S	×
Saltwell	Nicholas	N	32
● Salvisa	Mercer	C	300
Salyersville	Magoffin	E	400
Sams	Estill	C	20
● Samuel's Depot	Nelson	C	110
● Sanders	Carroll	N	200
● *Sandersville*	Fayette	C	×
Sandford	Fleming	NE	10
Sandfordton	Kenton	N	100
Sand Hill	Warren	SW	×
Sand Hill	Greenup	NE	×
Sand Hill	Lewis	NE	40
Sand Spring	Jackson	C	×
Sandy Fork	Leslie	SE	80
Sandy Hook	Elliott	NE	×
Santafe	Bracken	N	50
Sapp	Fleming	NE	10
Sardis	Mason	NE	300
Sassafras	Knott	E	25
● Saulsbury	Carter	NE	10
Savage	Clinton	S	32
● *Savage Branch*	Boyd	NE	×
Savoyard	Metcalfe	S	×
Sax	Jefferson	N	×
● Saxton	Whitley	SE	×
Scale	Marshall	SW	30
Schochoh	Logan	SW	100
Schoolsville	Clark	C	300
● Science Hill	Pulaski	S	300
Scott	Kenton	N	100
● Scottsburgh	Caldwell	SW	40
● Scott's Station	Shelby	N	20
● **Scottsville**	Allen	S	934
Scrabble	Shelby	N	15
Scuffletown	Henderson	W	50
Seaville	Washington	C	40
Sebastian	Owsley	E	×
● Sebree	Webster	W	1,200
Sedalia	Graves	SW	100
See	Powell	C	25
Select	Ohio	W	31
Sellars	Morgan	E	35
Sentinel	Menifee	E	×
Semway	McLean	W	×
Sergent	Letcher	SE	×
Setser	Floyd	E	10
Settle	Allen	S	×
Seven Guns	Union	W	63
Seventy Six	Clinton	S	72
Swan Creek	Whitley	SE	×
Sexton's Creek	Clay	SE	148
Seymour	Hart	C	100
Shady Grove	Crittenden	W	150
Shady Nook	Harrison	N	40
Shakerville	Logan	SW	×
Shannon	Mason	NE	55
● *Sharon*	Fayette	C	×
Sharon Grove	Todd	SW	100
Sharp	Marshall	SW	50
Sharpsburgh	Bath	NE	300
Sharpsville	Washington	C	35
● Shawhan	Bourbon	N	140
● *Shearer*	Madison	C	×
Shearer Valley	Wayne	S	×
● Shelby City	Boyle	C	260
● **Shelbyville**	Shelby	N	2,676
● **Shepherdsville**	Bullitt	N	400
Sherburne	Fleming	NE	300
Sheridan	Crittenden	W	×
● Sherleys	Jefferson	N	×
● Sherman	Grant	N	25
Shermanville	Pulaski	S	×
Shiloh	Calloway	SW	50
Shiloh	Webster	W	×
Shoal	Perry	SE	×
Shockey	Wolfe	E	32
Shopville	Pulaski	S	25
Short Creek	Grayson	W	75
Shorts	Daviess	W	×
Shreve	Ohio	W	26
Shrewsbury	Grayson	W	150
Shumla	Floyd	E	10
Side View	Montgomery	C	50
Sikes	Breathitt	E	32
Silent Run	Hopkins	W	20
● Siloam	Greenup	NE	×
● Silver Creek	Madison	C	90
● Simpsonville	Shelby	N	253
Sims Store	Caldwell	SW	×
Sinai	Anderson	C	30
Sinking Fork	Christian	SW	10
● Sinks	Rock Castle	C	×
Sip	Johnson	E	25
Sirocco	Meade	W	×
Skidmore	Clay	SE	10
Skilesville	Muhlenberg	W	25
● Skillman	Hancock	W	×
Skinnersburgh	Scott	N	40
Skinner Shop	Fayette	C	26
Skinner's Mill	Clark	C	×
Skylight	Oldham	N	10
Slack	Mason	NE	×
● Slade	Powell	C	20
● *Slate Lick*	Madison	C	×
Slater	Ballard	SW	32
Slaughters	Webster	W	×
● Slaughtersville	Webster	W	600
Slick Rock	Barren	S	35
● Sloan Valley	Pulaski	S	140
Slusher's Mill	Bell	SE	25
Smallhous	Ohio	W	26
Smallwood	Clay	SE	×
Smileytown	Spencer	C	19
Smith Branch	Breathitt	E	×
● Smithfield	Henry	N	350
Smithland	Livingston	W	750
Smith's Creek	Carter	NE	20
Smith's Crossroads	M'tc'lfe	S	×
● Smith's Grove	Warren	SW	550

Towns. Counties.	Index.	Pop.
Smith's Mills, Henderson	W	75
Smithville, Bullitt	N	50
Smithsonville, Harrison	N	25
Smoky Valley, Carter	NE	45
Smyrna, Jefferson	N	65
Snider, Rock Castle	C	×
Snowville, Barren	S	19
●Soldier, Carter	NE	150
Solitude, Bullitt	N	26
●**Somerset**, Pulaski	S	2,574
●Sonora, Hardin	C	400
Sorgho, Daviess	W	125
South, Edmonson	W	×
●*South Columbus*, H'km'n	SW	×
South Carrollton, M'hl'b'rg	W	530
South Columbus, Hickman	SW	×
South Covington, Kenton	N	520
●South Diamond, Hopkins	W	×
●South Dulins, Hopkins	W	×
South Elkhorn, Fayette	C	50
South Fork, Owsley	E	×
●South Fork, Lincoln	C	32
●South Louisville, Jefferson	N	×
●South Park, Jefferson	N	70
●South P'rtsmouth, Gr'n'p	NE	×
●South Ripley, Mason	NE	×
South Sherburne, Nicholas	N	×
●South Union, Logan	SW	200
Southville, Shelby	N	8
Sparksville, Adair	S	8
Sparrow, Anderson	C	×
●Sparta, Gallatin	N	100
Spears, Jessamine	C	40
Speedwell, Madison	C	75
●Spencer, Montgomery	C	15
Spoon, Calloway	SW	18
Spoonville, Garrard	C	25
●Spottsville, Henderson	W	500
Spradling, Wolfe	E	130
Spring, Woodford	C	80
Spring Creek, Clay	SE	30
Springdale, Mason	NE	50
Springfield, Washington	C	1,000
Spring Grove, Union	W	75
Spring Hill, Hickman	SW	15
●Spring Hill, Fleming	NE	×
●Spring Lick, Grayson	W	150
Springport, Henry	N	25
●Spring Station, Woodford	C	65
●Springville, Greenup	NE	250
Spout, Nicholas	N	20
Spruceburgh, Whitley	SE	39
●Spurlington, Taylor	C	75
Squiresville, Owen	N	100
Staffordsburg, Kenton	N	50
●Stacy, Perry	SE	×
Staley, Boyd	NE	20
Stamping Ground, Scott	N	300
Standing Rock, Lee	E	×
●Stanford, Lincoln	C	1,800
Stanleys, Daviess	W	30
●Stanton, Powell	C	200
Staple, Johnson	E	×
Star Furnace, Carter	NE	40
Star Lime Works, Lyon	SW	35
Stark, Elliott	NE	×
●Star Line, Fulton	SW	×
State Line, Allen	S	20
Station Camp, Estill	C	40
●*Steam Shovel*, Ballard	SW	×
Steele, Morgan	E	32
●Steinbridge, Henderson	W	×
Stephans, Owen	N	×
●Stephenburgh, Hardin	C	40
Stephens, Elliott	NE	×
●Stephensport, Breckinr'ge	W	300
●Stepstone, Montgomery	C	100
Steubenville, Wayne	S	35
Steward, Mercer	C	40
Stewartsville, Grant	N	80
Stillwater, Wolfe	E	30
●Stine, Jefferson	N	×
Stinnett, Anderson	C	75
●Stithton, Hardin	C	48
Stivers' Mills, Shelby	N	20
Stockholm, Edmonson	W	37
Stokes, Russell	S	×
●Stone, Garrard	C	20
Stonewall, Scott	N	50
Stony Point, Bourbon	N	40
Stouts Cross Roads, Todd	SW	19
Stout's Landing, Lewis	NE	57
Stowers, Simpson	SW	100
●Strait Creek Mines, Cart	NE	30
●Strawberry, Jefferson	N	×
Stringtown, Fleming	NE	×
Stringtown, Marshall	SW	×
Strongville, Breathitt	E	×
●Stroud, McLean	W	×
●Strunk's Lane, Whitley	SE	×
Stubblefield, Graves	SW	57
Sturgeon, Owsley	E	15
●Sturgis, Union	W	300
Sugar Creek, Gallatin	N	29
Sugar Grove, Butler	W	×
●Sullivan, Union	W	20
●Sulphur, Henry	N	450
Sulphur Lick, Monroe	N	25
Sulphur Springs, Ohio	W	75
Sulphur Well, Metcalfe	S	75
Summer Shade, Metcalfe	S	150
Summersville, Green	C	40
●*Summit*, Lawrence	NE	×
●Summit, Pulaski	S	×
●Summit, Hardin	C	57
●Summit, Franklin	N	×
●*Summit Switches*, Cart'r	NE	×
Sunfish, Edmonson	W	×
Sumpter, Wayne	S	25
Sunnybrook, Wayne	S	×
Sunny Lane, Butler	W	×
Sunny Side, Warren	SW	×
Sunrise, Harrison	N	50
Sunset, Fleming	NE	×
Suterville, Scott	N	26
●Sutherland, Daviess	W	×
Sutherland Landing, H'son	W	×
Sutton, Ohio	W	×
Suttons Mill, Whitley	SE	×
Swallowfield, Franklin	N	10
Swampton, Magoffin	E	50
Swan, Graves	SW	×
Sweet Home, Henry	N	65
Sweet Owen, Owen	N	100
Switzer, Franklin	N	32
Sword, Pike	E	×
Sycamore, Clark	C	25
Sylvan Dell, Harrison	N	45
Symsonia, Graves	SW	50
Tadlow, Mercer	C	×
Tackitt, Pike	E	10
●Tallega, Lee	E	×
Tampico, Taylor	C	23
Tandy, Carroll	N	15
Tanksley, Clay	SE	×
Tannery, Lewis	NE	×
Tarfork, Breckinridge	W	×
●*Tar Springs*, Breck'idge	W	×
●Tates, Daviess	W	×
Tate's Creek, Madison	C	32
●Tateville, Pulaski	S	52
Tauhee, Breathitt	E	32
●Taylor Mines, Ohio	W	×
Taylorsport, Boone	N	32
●*Taylor's Switch*, Ohio	W	×
●**Taylorville**, Spencer	C	800
Teges, Clay	SE	25
Temperance, Simpson	SW	32
Temple Hill, Barren	S	20
Ten Mile, Campbell	N	×
Tennessee Rolling Works, Lyon	SW	65
Terrell, Madison	C	26
Terry, Christian	SW	×
Texas, Washington	C	100
The Glades, Laurel	SE	×
The Ridge, Elliott	NE	195
Thomas, Floyd	E	×
●Thomas, Bracken	N	×
●Thompsonville, Union	W	40
Thompsonville, Pulaski	S	×
●Thomson, Clark	C	22
●Thomson, Lewis	NE	×
Thornburg, Webster	W	40
Three Forks, Warren	SW	50
●Three Forks City, Lee	E	×
Three Springs, Hart	C	100
Thruston, Daviess	W	32
Thurlow, Green	C	25
●*Tibbs*, Clark	C	×
Tice, Graves	SW	×
●*Tichenor*, McLean	W	×
Tidal Wave, Whitley	SE	19
Tietzville, Bracken	N	91
Tilden, Webster	W	50
Tilden, Clark	C	19
Tilton, Fleming	NE	100
Tioga, Franklin	N	15
●Tipple, McCracken	SW	×
●Tip Top, Hardin	C	100
Tobl's Point, Shelby	N	20
Todeville, Garrard	C	×
Tolesborough, Lewis	NE	200
Tola, Crittenden	W	150
Tom, Mercer	C	75
Tompkinsville, Monroe	S	500
●Tonieville, LaRue	C	×
Topton, Laurel	SE	×
●Torrent, Wolfe	E	×
Tourgee, Warren	SW	×
Tousey, Grayson	W	20
Townsville, Butler	W	×
Tracy, Barren	S	60
Tradewater, Crittenden	W	82
Trammel, Allen	S	75
●Transylvania, Jefferson	N	×
Traveler's Rest, Owsley	E	35
Treadway, Clay	SE	×
●Trenton, Todd	SW	750
Trench, Elliott	NE	×
Trigg Furnace, Trigg	SW	32
Trimble, Pulaski	S	26
●Triplet, Rowan	NE	25
Trisler, Ohio	W	×
Troublesome, Perry	SE	30
Trout, Trimble	N	×
Troy, Woodford	C	75
Truerville, Owen	N	30
Tuckahoe, Mason	NE	15
●*Tucker*, Jefferson	N	×
●*Tuckers*, Caldwell	SW	×
Tulip, Clark	C	×
●*Tunnel*, Lawrence	NE	×
●Tunnel City, Lincoln	C	32
●Tunnel Hill, Hardin	C	8
Tunnel Hill, Knott	E	×
●Turner's Station, Henry	N	350
Turnersville, Lincoln	C	200
Tuttle, Laurel	SE	40
Twin Oaks, Graves	SW	26
●Twin Tunnels, Mu'lenbrg	W	×
●*Tygart*, Carter	NE	×
Tygarts Valley, Greenup	NE	50
Tyner, Jackson	C	25
Tyrone, Anderson	C	100
Ulysses, Lawrence	NE	20
●Uma, Pendleton	N	×
Underwood Fur., L'v'gs't'n	W	×
Union, Boone	N	800
Union City, Madison	C	50
Union Hall, Estill	C	×
Union Mills, Jessamine	C	40
Union Star, Breckinridge	W	140
●Union Town, Union	W	1,100
Unison, Pike	E	×
Unity, Muhlenberg	W	×
Uno, Hart	C	25
●Upland, Pulaski	S	×
Upper Tygart, Lewis	NE	45
●Upton, Hardin	C	×
●Uptonville, Hardin	C	300
Utica, Daviess	W	300
Utility, Hancock	W	18
Utzinger, Boone	N	25
●*Vadens*, Oldham	N	×
Valley, Lewis	NE	45
●Valley Hill, Washington	C	32
Valley Oak, Pulaski	S	×
●Valley Station, Jefferson	N	18
Vanburen, Anderson	C	30
●Vanarsdell, Mercer	C	×
Vance, Bell	SE	×
●**Vanceburgh**, Lewis	NE	1,500
Vanderburgh, Webster	W	200
Vandyke, Anderson	C	×
VanMetre, Fayette	C	×
Vaughan, Christian	SW	×
Vaughn's Mill, Estill	C	40
Veazey, Hopkins	W	75
●Veech, Spencer	C	×
Veechdale, Shelby	N	×
Veechton, Grayson	W	×
Vegaburgh, Wayne	S	×
Venter's, Pike	E	10
Venus, Harrison	N	65
●Verona, Boone	N	150
●**Versailles**, Woodford	C	2,500
Vertrus, Hardin	C	30
Vessie, Lawrence	NE	×
Vest, Knott	E	×
Vicksburg, Livingston	W	×
●Victoria, Hancock	W	20
View, Crittenden	W	×
●*Vileys*, Fayette	C	×
●Vine Grove, Hardin	C	500
Viola, Graves	SW	10
Viper, Perry	SE	32
Virden, Powell	C	×
Virgie, Pike	E	×
●Visalia, Kenton	N	300
Vox, Laurel	SE	×
Vulton Creek, Graves	SW	8
Wald, Rock Castle	C	32
Waco, Madison	C	250
●Waddy, Shelby	N	18
Wadesboro, Calloway	SW	75
Wade's Mills, Clark	C	20
●Wakefield, Spencer	C	100
Walbridge, Lawrence	NE	32
Walker's, Knox	SE	×
●*Walker's*, Montgomery	C	×
Walkerville, Lewis	NE	×
Wallace, Woodford	C	40
Wallaceton, Madison	C	26
●Wallace Station, Woodford	C	15
Walter, Ohio	W	32
Wallingford, Fleming	NE	30
Wallins Creek, Harlan	SE	25
Wallonia, Trigg	SW	100
Walnut Flats, Lincoln	C	×
●Walnut Grove, Caldwell	SW	×
Walnut Grove, Pulaski	S	×
●*Walnut Hill*, Fayette	C	×
Walnut Hill, Fayette	C	×
Walnut Lick, Gallatin	N	6
Watersville, Powell	C	×
●Walton, Boone	N	500
Wanamaker, Webster	W	×
Warburg, Calloway	SW	32
Ward City, Johnson	E	100
Warfield, Martin	E	150
Warsaw, Gallatin	N	698
Warwick, Mercer	C	×
Washington, Mason	NE	400
●Wasito, Bell	SE	×
Waterford, Spencer	C	58
Waterloo, Pulaski	S	50
Waterloo, Boone	N	36
Watersville, Estill	C	×
●Water Valley, Graves	SW	150
Water View, Cumberland	S	×
●Watkin's Glen, Casey	C	×
●Watson, Adair	S	50
●Waverly, Union	W	350
Waynesburgh, Lincoln	C	100
●*Waynesburgh Sta.*, L'c'ln	C	65
Wayside, Shelby	N	32
Weaverton, Wayne	S	57
●Weaverton, Henderson	W	×
Webbs, Green	C	10
Webbs Cross Roads, Russell	S	80
Webbville, Lawrence	NE	10
●Webster, Breckinridge	W	53
Weeden, Estill	C	32
●*Welborn*, Muhlenberg	W	×
Welchburg, Jackson	C	100
Welche's Creek, Butler	W	×
Weldon's, Crittenden	W	26
●Weldon, Meade	W	×
Wellington, Menifee	E	50
Wells, Martin	E	25
●Wells, Scott	N	×
Wesley, Hickman	SW	25
Wesleyville, Carter	NE	50
●West Bend, Powell	C	25
●*West Chattaroi Junction*, Boyd	NE	×
West Cliffy, Grayson	W	15
West Covington, Kenton	N	2,000
Westerfield, Ohio	W	×
West Fork, Christian	SW	15
West Liberty, Morgan	E	1,100
West Louisville, Daviess	W	250
West Louisville, Jefferson	N	×
Weston, Crittenden	W	100
Weston, Nicholas	N	212
West Pineville, Bell	SE	×
West Plains, Graves	SW	75
●West Point, Hardin	C	300
West Port, Oldham	N	100
West Union, Owen	N	40
West View, Breckinridge	W	40
Whalen, Daviess	W	×
Wheatley, Owen	N	100
Wheeler's Mill, Grayson	W	18
Whippoorwill, Laurel	SE	32
Whitakersville, Magoffin	E	40
Whitby, Boyd	NE	40
Whitehall, Madison	C	50
White House, Johnson	E	390
White Mills, Hardin	C	114
White Oak, Morgan	E	30
White Oak Gap, Pulaski	S	50
White Plains, Christian	SW	×
●White Plains, Hopkins	W	60
White Post, Pike	E	75
●White Run, Ohio	W	40
Whitesburgh, Letcher	SE	300
●White Station, Madison	C	20
●White Sulphur, Caldwell	SW	×
White Sulphur, Scott	N	20
Whitesville, Daviess	W	500
●*Whitewood*, Green	C	×
●*Whitley*, Pulaski	S	×
●Whitley Bridge, Whitley	SE	×
Whitt, Carter	NE	35
●Whitts, Lawrence	NE	×
Whynot, Lee	E	30
●Wickliffe, Ballard	SW	800
Wide-awake, Carroll	N	150
Wilbur, Lawrence	NE	26
Wildcat, Whitley	SE	20
●*Wilders*, Campbell	N	×
●Wildie, Rock Castle	C	100
Wilkins, La Rue	C	×
●Willard, Carter	NE	200
●*Williams*, Boyd	NE	×
●**Williamsburg**, W't'y	SE	1.387
●Williams Creek Tunnel, Carter	NE	×
●Williamsons, Jefferson	N	×
●**Williamstown**, Grant	N	900
Willisburgh, Washington	C	130
Willow Church, Bracken	N	45
Willowtown, Taylor	C	32
Willow Shade, Metcalfe	S	16
●Wilmore, Jessamine	C	100
Wilson's Landing, Lewis	SE	30
●Wilson's Station, H'd'rs'n	W	18
●Wilson, Henderson	W	×
Wilson Gap, Bell	SE	10
Wilsonville, Spencer	C	150
●**Winchester**, Clark	C	5,000
●Windom, Jessamine	C	80
Winesap, Hart	C	×
●Wingo, Graves	SW	500
Winona, Trimble	N	80
Winston, Estill	C	100
Wisemantown, Estill	C	65
●Withers, Rock Castle	C	20
Wolf Creek, Meade	W	40
●Wolf Lick, Logan	SW	×
Wolford, Pike	E	×
●Wolf Pen Switch, G'ys'n	W	×
●Woodbine, Whitley	SE	150
●Woodburn, Warren	SW	350
Woodbury, Butler	W	130
Woodlake, Franklin	N	100
Woodland, Meade	W	26
●Woodland, Hart	C	×
●Woodland, Bath	NE	×
●Woodlawn, Jefferson	N	×
●Woodlawn, Nelson	C	40
●Woodside, Jefferson	N	×
Woodsonville, Hart	C	150
Woodstock, Pulaski	S	50
Woodville, McCracken	SW	200
Woodford, Pike	E	×
Worth, Oldham	N	26
Worthington, Jefferson	N	30
Worthington, Ohio	W	×
●*Worthington*, Henderson	W	×
●Worthville, Carroll	N	200
●*Wright*, Pulaski	S	×
Wright, Letcher	SE	40
●*Wrights*, Bourbon	N	×
●*Wrights*, Boyd	NE	×
Wrights, Taylor	C	×
Wrightsburgh, McLean	W	×
Wring, Trigg	SW	×
●Wurtland, Greenup	NE	50
●Wyandotte, Fayette	C	×
Wyoming, Bath	NE	100
Wyett, Elliott	NE	×
●*Yarnallton*, Fayette	C	25
Yellow Creek, Bell	SE	65
Yellow Hill, Perry	SE	×
Yelvington, Daviess	W	300
Yocum, Morgan	E	80
●*Yoder*, Spencer	C	×
●Yosemite, Casey	C	300
●Yost, Muhlenberg	W	32
●Youell, Boone	N	×
Young's Creek, Whitley	SE	30
●Young's High Bridge, A'n	C	×
Youngs Springs, Bath	NE	65
Zachariah, Lee	E	75
Zatto, Pike	E	×
Zebulon, Pike	E	×
Zero, Hart	C	×
Zilpah, Shelby	N	×
●Zion, Grant	N	×
Zion, Henderson	W	250
●Zion, Greenup	NE	×
●Zion Station, Grant	N	50
Zoneton, Bullitt	N	25

LOUISIANA.

Counties.	Index.	Pop.
Acadia	C	13,309
Ascension	SE	19,518
Assumption	S	19,618
Avoyelles	C	21,978
Bienville	NW	14,048
Bossier	NW	20,310
Caddo	NW	31,555
Calcasieu	SW	20,172
Caldwell	N	5,814
Cameron	SW	2,823
Catahoula	C	11,974
Claiborne	NW	23,312
Concordia	C	14,870
DeSoto	NW	18,410
East Baton Rouge	C	25,885
East Carroll	NE	12,316
East Feliciana	C	17,876
Franklin	NE	6,900
Grant	C	8,532
Iberia	S	20,994
Iberville	S	21,824
Jackson	N	7,436
Jefferson	SE	13,214
LaFayette	S	15,959
LaFourche	SE	22,041
Lincoln	N	14,753
Livingston	E	5,759
Madison	NE	14,135
Morehouse	NE	16,786
Natchitoches	NW	25,836
Orleans	SE	241,995
Ouachita	N	17,985
Plaquemines	SE	12,526
Pointe Coupee	C	19,609
Rapides	C	27,635
Red River	NW	11,261
Richland	NE	10,230
Sabine	W	9,321
Saint Bernard	SE	4,325
Saint Charles	SE	7,713
Saint Helena	E	8,049
Saint James	SE	15,693
Saint John Baptist	SE	11,341
Saint Landry	C	40,175
Saint Martin	S	15,456
Saint Mary's Franklin	S	22,314
Saint Tammany	E	10,152
Tangipahoa	E	12,586
Tensas	NE	16,607
Terre Bonne	SE	20,168
Union	N	17,271
Vermillion	S	14,219
Vernon	W	5,885
Washington	E	6,743
Webster	NW	12,452
West Baton Rouge	C	8,302
West Carroll	NE	3,683
West Feliciana	C	15,060
Winn	N	7,082
Total		1,116,828

Towns. Counties.	Index.	Pop.
Abattoir, Orleans	SE	×
Abbeville, Vermillion	S	325
●Abita Springs, St. Tam'ny	E	100
●*Abney*, Saint Tammany	E	×
Ada, Grant	C	100
Almwell, Catahoula	C	×
Afton, Madison	NE	×
Alabama Church, Lincoln	N	35
Alabama Landing, Union	N	25
Albemarle, Assumption	S	150
●*Alden Bridge*, Bossier	NW	×
Allen's Bridge, Bossier	NW	×
●**Alexandria**, Rapides	C	2,800
●Algiers, Orleans	SE	4,700
●*Allen Greene*, Lincoln	N	×
●Allemande's, St. Charles	SE	×
Allen, Natchitoches	NW	300
Allen, West Baton Rouge	C	×
●*Alligator*, Tangipahoa	E	×
Almadane, Vernon	W	×
Alpha, Natchitoches	NW	500
Alsatia, East Carroll	NE	25
Alto, Richland	NE	250
●Altoona, Madison	NE	35
Ambrosia, East Feliciana	C	50
●Amelia, Saint Mary's	S	20
●Amesville, Jefferson	SE	30
●*Amite*, Tangipahoa	E	×
●**Amite City**, Tangipahoa	E	1,200
Amite River, Livingston	E	100
Anacoco, Vernon	W	×
Anchor, Pointe Coupee	C	×
Anchorage, W. Baton Rouge	C	×
Andora, Red River	NW	×
Angola, West Feliciana	C	250
Ansel, Bossier	NW	100
Antioch, Claiborne	NW	×
Arabi, Saint Bernard	SE	1,500
Arbroth, W. Baton Rouge	C	120
Arcadia, Bienville	NW	1,500
●*Archibald*, Richland	NE	×
●Arcola, Tangipahoa	E	100
Ariel, La Fourche	SE	32
Arizonia, Claiborne	NW	100
Arkana, Bossier	NW	×
Armistead, Bienville	NW	×
Armstrong, Saint Bernard	SE	×
Arnaudville, Saint Landry	C	900
Asher, Rapides	C	×
Ashland Plantation, Red River	NW	25
Ashley's, Concordia	C	×
Ashly, Madison	NE	50
Ash Point, Bossier	NW	25
Ashton, East Carroll	NE	50
Ashton Plantation, Rapides	C	25
Ashwood, West Feliciana	C	×
Ashwood, Tensas	NE	50
Athens, Claiborne	NW	78
Atherton, Madison	NE	×
Athlone, Concordia	C	×
Atkins' Landing, Bossier	NW	50
Atlanta, Winn	N	80
Auburn, Orleans	SE	×
Averil, Lincoln	N	15
Avery, Iberia	S	×
Aycock, Claiborne	NW	85
Baldh's Bridge, Rapides	C	60
Bailey, Tangipahoa	E	×
Bagdad, Rapides	C	15
●Baker, East Baton Rouge	C	×
●Baldwin, Saint Mary's	S	500
Balltown, Washington	E	18
Bank, Saint Bernard	SE	×
Barataria, Jefferson	SE	×
Barbin's Landing, Avoyelles	C	45
●Barbreck, Saint Landry	C	60
●Barnes, Madison	NE	×
●Bartels, Saint Mary's	S	20
Basile, Acadia	C	×
Baskinton, Franklin	NE	85
Bass Landing, East Carroll	NE	×
Bassville, Grant	C	25
●Bastrop, Morehouse	NE	820
●**BATON ROUGE**, East Baton Rouge	C	10,397
Baton Rouge Barracks, East Baton Rouge	C	×
●*Baton Rouge Junction*, W. Baton Rouge	C	×
Bay, Calcasieu	SW	80
Bayou Barbary, Livingston	E	30
Bayou Black, Terre Bonne	SE	120
Bayou Boeuf, St. Mary's	S	20
Bayou Chene, St. Martin	S	20
Bayou Chicot, St. Landry	C	160
Bayou Chaupique, Avoyelles	C	120
Bayou Current, St. Landry	C	32
Bayou Des Allemands, St. C.	SE	100
Bayou Dularge, T're Bonne	SE	70
Bayou Goula, Iberville	S	500
Bayou Grosse Tete, Pte. Coup.	C	70
Bayou La Chute, Caddo	NW	45
Bayou Lethsworth, Pte. Coup	C	40
Bayou Lacombe, St. Tam.	E	100
Bayou Macon, Franklin	NE	40
Bayou Natchez, N'toches	NW	×
Bayou Pond Landing, Iberv.	S	15
Bayou Poydras, W. Baton R.	C	40
Bayou Pierre, Natchitoch.	NW	×
●Bayou Sara, W. Felici.	C	1,701
●*Bayou State*, St. Mary's	S	60
Bayou Tigre, Vermillion	S	250
Bayou Scie, Sabine	W	10
Bayou Tunica, W. Feliciana	C	75
Bayou Vermillion, V'mill'n	C	20
Bear, Calcasieu	SW	×
Beaver, St. Landry	C	60
Becks, Caddo	NW	×
Beckworth, Calcasieu	SW	×
Bedford, Red River	NW	×
Bedford Landing, Madison	NE	×
●*Bee Bayou*, Richland	NE	×
Beeler's Landing, Tensas	NE	×
●*Beggs*, St. Landry	C	10
Beller's Landing, Tensas	NE	40
Belair, Plaquemines	SE	40
●Bello Helene, Ascension	SE	×
Belle Place, Iberia	S	25
Belle Rose, Assumption	S	240
●*Bellevlew*, St. Landry	C	×
Bellevue, Bossier	NW	200
●*Belle Vue*, Plaquemines	SE	×
●*Bell's*, East Feliciana	C	30
●Bell's Store, East Feliciana	C	30
Bellwood, Natchitoches	NW	50
Belmont, Sabine	W	×
Benham, East Carroll	NE	500
Bennettsville, Rapides	C	25
●Benton, Bossier	NW	75
Benton's Ferry, Livingston	E	63
Bermuda, Natchitoches	NW	250
Bertle, Assumption	S	1,200
Bertrand, Winn	N	×
Bertrand, Pointe Coupee	C	×
Bertrandville, Plaquemines	SE	20
●Berwick, St. Mary's	S	400
Bethany, Caddo	NW	25
Bienville, Bienville	NW	×
Big Bend, Avoyelles	C	200
Big Cane, St. Landry	C	100
Big Creek, Franklin	NE	×
Bisland's Landing, T're B.	SE	150
Black Bayou, Caddo	NW	45
Blackburn, Claiborne	NW	20
Black Creek, Grant	C	18
Black Hawk, Concordia	C	120
●*Black River*, Concordia	C	80
●*Blair*, Calcasieu	SW	×
Blairstown, East Feliciana	C	×
Blanchard, De Soto	NW	×
Blume, Bienville	NW	20
●*Bodcau*, Bossier	NW	×
Bodoc, Avoyelles	C	25
●*Boeuf*, Assumption	S	×
Boeuf River, Caldwell	N	×
Bohemia, Plaquemines	SE	×
Bondurant Landing, T'sas	NE	×
Bonfouca, St. Tammany	E	400
Bonita, Morehouse	NE	×
Bonnet Carre, St. John B.	SE	850
Bonne Idee, Morehouse	NE	×
Bordelonville, Avoyelles	C	150
Boreta, St. Landry	C	×
Boscobel, Ouachita	N	25
Bougere, Concordia	C	×
Boughton, Richland	NE	×
●Boutte, St. Charles	SE	100
Bowie's Point, Concordia	C	15
●Boyce, Rapides	C	100
Breaux Bridge, St. Martin	S	800
●*Breville*, Natchitoches	NW	×
Brilliant Point, St. James	SE	×
Broadwell's Store, Natchi.	NW	100
Brodnax, Morehouse	NE	×
●Broussard, La Fayette	S	75
Brown, Bienville	NW	20
Brownlee, Bossier	NW	×
●*Brown's*, E. Baton Rouge	C	×
Brown's Landing, Tensas	NE	×
Brunett, East Carroll	NE	30
●Brusly Landing, W. Bat. R.	C	200
Bryant City, Franklin	NE	×
Buckhorn, Webster	NW	20
Buck Ridge Landing, Ten.	NE	100
●*Budge*, Bossier	NW	×
Bulah, Bienville	NW	25
Bullitt's Bayou, Concordia	C	50
Bunch's Bend, E. Carroll'n	NE	120
●Bunkie, Avoyelles	C	300
Buras, Plaquemines	SE	250
Burbridge, Plaquemines	SE	×
Burissa, Calcasieu	SW	32
Burke, Iberia	S	20
Burke Station, Iberia	S	20
Burk Place, Bienville	NW	25
Burkville, E. Baton Rouge	C	×
●Burnside, Ascension	SE	25
●*Burnt Bridge*, Concordia	C	×
Burr's Ferry, Vernon	W	150
Butler, De Soto	NW	50
Butler's Landing, Natchi.	NW	50
Cabin Teele Landing, Mad.	NE	×
●Cades, St. Martin	S	×
Cadeville, Ouachita	N	×
Calcasieu, Calcasieu	SW	×
Calhoun, Ouachita	N	50
California, Madison	NE	15
Callaway, Richland	NE	×
Cameron, Cameron	SW	100
Camp Harney, E. Baton R.	C	×
Camp Parapet, Jefferson	SE	20
Campti, Natchitoches	NW	400
Canal, Acadia	C	×
Cane Ridge, Claiborne	NW	×
Cane River, Natchitoches	NW	110
Caney, Vernon	W	×
Cannon Store, Iberville	S	40
Canton, Calcasieu	SW	×
Cape, Madison	NE	20
●Carencro, La Fayette	S	280
Carlyle's Landing, Madis'n	NE	×
Carmel, De Soto	NW	×
Carnarvon, St. Bernard	SE	×
●*Carpenter's*, Richland	NE	×
Carr's, Concordia	C	15
Carrollton, Jefferson	SE	3,000
●*Carter's*, East Feliciana	C	×
Carter's Landing, Catahoula	C	8
Carterville, Bossier	NW	25
Carthage, Winn	N	×
Cartville, Acadia	C	10
Castor's Landing, Caldwell	N	50
Castor Sulphur Springs, Catahoula	C	10
Casonville, Morehouse	NE	85
Cassandra, Avoyelles	C	60
Catfish Landing, Pointe Cou.	C	×
Cedar Grove, Plaquemines	SE	×
Cedar Grove, Sabine	W	×
Cedar Ola, Livingston	E	10
Cedarton, Lincoln	N	×
●Central, Saint James	SE	55
●*Central*, Terre Bonne	SE	40
Centreville, Saint Mary's	S	250
●Chacahoula, Terre Bon'e	SE	100
Chalmette, Orleans	SE	×
Chappean Pela, Tangipahoa	E	100
Charenton, Saint Mary's	S	500
Charlieville, Richland	NE	20
Chataignier, Saint Landry	C	800
●*Chef Menteur*, Orleans	SE	×
Cheval, Pointe Coupee	C	100
●Cheneyville, Rapides	C	200
●Cheniere, Ouachita	N	70
Chenier Perdue, Cameron	SW	25
Cherry Ridge, Union	N	20
●*Chevy Chase*, Concordia	C	×
China, Calcasieu	SW	25
Chipola, Saint Helena	E	50
●*Chloe*, Calcasieu	SW	×
Chloine, Red River	NW	×
●Choudrant, Lincoln	N	×
●Chopin, Natchitoches	NW	50
Church Point, Arcadia	C	40
Cinclaire, West Baton Rogue	C	18
City Price, Plaquemines	SE	22
●*Claiborne*, Saint Tamm'y	E	×
Clayborne, Iberville	S	×
●*Clayton*, Concordia	C	×
Clayton, Union	N	×
●**Clinton**, East Feliciana	C	1,200
Clio, Livingston	E	100
Cloutierville, Natchitoc's	NW	150
Cofield, Ascension	SE	20
Cold Water, Winn	N	30
Cole's Store, Caddo	NW	30
Colfax, Grant	C	125
Collins, Morehouse	NE	×
Collinsburgh, Bossier	NW	100
Colson's, Union	N	×
Columbia, Caldwell	N	300
Columbus, Sabine	W	20
Colyell, Livingston	E	×
Comit, Franklin	NE	18
Como, West Feliciana	C	×
●*Company's Canal*, Jeff'n	SE	×
Concession, Plaquemines	SE	18
●*Concordia*, Concordia	C	×
●*Concord Point*, Plaqu'e's	SE	×
Contrias, Plaquemines	SE	×
●**Convent**, Saint James	SE	1,000
Converse, West Feliciana	C	×
Conway, Union	N	×
Cook, DeSoto	NW	50
Cook's Landing, Po'te C'pee	C	120
Copenhagen, Caldwell	N	50
Cora, Vernon	W	×
Cortane, Orleans	SE	×
●*Cote Blanche*, Saint Mary's	S	×
Cote Felle, LaFayette	S	15
Cottonburg, Grant	C	×
Cotton Plant, Caldwell	N	15
Cottonport, Avoyelles	C	500
Cotton Valley, Webster	NW	22
Couley, Winn	N	×
Coulie Croche, Saint Landry	C	20
Coushatta, Red River	NW	100
●**Covington**, Saint Tam'y	E	1,000
Cow Island, Cameron	SW	15
Crane, Rapides	C	38
Creedmore, Plaquemines	SE	×
Creole, Cameron	SW	×
●*Crescent*, Terre Bonne	SE	×
●*Crew Lake*, Richland	NE	×
Cross, Concordia	C	×
●*Cross Bayou*, Concordia	C	×
●**Crowley**, Acadia	NE	500
Crowville, Franklin	NE	65
Cuba, Ouachita	N	25
Curtis, Bossier	NW	×
Cut Off, La Fourche	SE	×
●Cypremort, Saint Mary's	S	300
●*Cypremont*, Saint Mary's	S	20
●Cypress, Natchitoches	NW	25
Daisy, Plaquemines	SE	500
Dalcour, Plaquemines	SE	25
Dalkeith, Madison	NE	×
●Dallas, Madison	NE	×
Dalley, Jackson	N	21
Danville, Caddo	NW	×
D'Arbonne, Union	N	40
Darlington, Saint Helena	E	50
Darnell's Gin, Sabine	W	20
Darrow, Ascension	SE	125
Davis, Catahoula	C	×
●*Davis*, Saint Charles	SE	15
Davis Mills, Vernon	W	×
Deer Range, Plaquemines	SE	×
DeGuttion, Morehouse	NE	×
De la Croix, Orleans	SE	×
●*DeLacroix*, Saint Martin	S	×
●Delhi, Richland	NE	800
●*Delogny*, Saint James	SE	×
Delombred, East Feliciana	C	×
●Delta, Madison	NE	300
Dennis Mills, Saint Helena	E	30
Derbonne, Natchitoches	NW	22
Derby's Place, Saint Cha's	SE	20
Derouen, Iberia	S	×
●Derry, Natchitoches	NW	45
●*DeSair*, Saint John Bap't	SE	×
DeSaird, Ouachita	N	30
●*DesAllemand's*, S't Cha's	SE	×
Devall, West Baton Rouge	C	100
Devil's Flats, Plaquemines	SE	×
Diamond, Plaquemines	SE	250
Dickard, Tensas	NE	×
Dickson's Cross Roads, Bossier	NW	×
Dido, Vernon	W	18
Dime, Plaquemines	SE	25
Dixie, Bossier	NW	30
●**Donaldsonville**, Ascension	SE	3,119
Dooley, Caddo	NW	×
Doreheat, Webster	NW	30
Dorceyville, Iberville	S	75
Dossman, Saint Landry	C	30
Douglas, Lincoln	N	30
Downsville, Union	N	100
●*Doyle*, Webster	NW	×
●Dorline, Webster	NW	200
Dry Creek, Calcasieu	SW	25
●Dubberly, Webster	NW	×
●*Duboisson*, Saint Landry	C	40
●*Duchamp*, LaFayette	S	10
Duck Port, Madison	NE	50
Ducro's Station, S'nt Ber'd	SE	[illegible]
●*Dugan*, Saint Charles	SE	×
Dulac, Terre Bonne	SE	90
Durand's Landing, Nat'es	NW	50
Duson, LaFayette	S	15
Dutchtown, Ascension	SE	32
Dyer, Rapides	C	×
Dykesville, Claiborne	NW	60
East Pendleton, Sabine	W	30
East Point, Red River	NW	75
Eden, Catahoula	C	20
Edgard, St. John Baptist	SE	650
●Edgerly, Calcasieu	SW	60
Edna, Bienville	NW	×
Egg Bend, Avoyelles	C	40
Egypt, Natchitoches	NW	18
Elba, Saint Landry	C	25
Eldorado, Madison	NW	×
Elkinsville, Saint Charles	SE	×
●Ellendale, Terre Bonne	SE	40
Elmer, Rapides	C	22
Elmwood, Vernon	W	50
Elysian Field's Street, O's	SE	×
Emory, Caldwell	N	×
Empire, Plaquemines	SE	50
Empire Mills, Plaquem'ns	SE	×
●English Look Out, St. T.	E	30
English Turn, Plaquem's	SE	350
Enterprise, Catahoula	C	30
●Eola, Avoyelles	C	25
Eppa, East Carroll	NE	×
Epps, East Carroll	NE	×
Ervin, Orleans	SE	×
Erwin, Caddo	NW	×
Esperanza, Red River	NW	×
Esterly, Calcasieu	SW	28
●*Esterwood*, Acadia	C	24
●Ethel, East Feliciana	C	40
Eugenia, St. John Baptist	SE	×
Eureka, Caldwell	N	50
Eva, Concordia	C	15
Evangeline, Acadia	C	×
●*Evangeline*, Calcasieu	SW	×
Evergreen, Avoyelles	C	500
●*Ewing*, La Fourche	SE	×
Fabacher, Acadia	C	250
Fairmount, Grant	C	25
Fairview, Concordia	C	125
Fairview, Plaquemines	SE	×
Fanny, Plaquemines	SE	×
Farmersville, Union	N	534
Farret, Plaquemines	SE	×
Felixville, East Feliciana	C	×
Fishville, Grant	C	25
Flat Creek, Winn	N	40
●*Fletcher's*, Concordia	C	×
Flete Landing, P'e Coupee	C	18
●*Florence*, Catahoula	C	×
●Floreuville, St. Tamm'y	E	×

29

Towns. Counties.	Index.	Pop.
Florrisant, Plaquemines	SE	×
Flournoy, Caddo	NW	30
Flowery Mound, Concordia	C	25
Floyd, West Carroll	NE	114
● Fordoche, Pointe Coupee	C	65
Foreman, East Baton R'ge	C	×
Forest, West Carroll	NE	30
● Forksville, Ouachita	N	78
Forlorn Hope, Iberville	S	600
● *Forstall*, Saint James	SE	×
Fort Jackson, Plaquem's	SE	×
Fort Jessup, Sabine	W	25
Fort Livingston, Jefferson	SE	×
Fort Necessity, Franklin	NE	20
Fort Pike, Orleans	SE	30
Fortson, Red River	NW	30
● Foster, Saint Mary's	S	60
Fouche, Ouachita	N	75
● **Franklin**, Saint Mary's	S	2,200
Franklinton, Wash'n	E	100
Fredericksburg, Caldwell	N	×
Freetown, Saint Charles	SE	120
French Settlement, Liv'ston	E	300
● Frenier, St. John Bap'st	SE	60
Friendship, Bienville	NW	55
Frierson's Mill, De Soto	NW	50
Frog Level, Caddo	NW	30
● Frogmore, Concordia	C	25
Funny Louis, Catahoula	C	25
Gaar's Mills, Winn	N	15
Galvez, Ascension	SE	240
Gansville, Winn	N	75
● *Gardere*, East Baton R'ge	C	125
Garfield, Caddo	NW	30
● Garland, Saint Landry	C	15
Gassies, West Baton Rouge	C	×
Gay, Calcasieu	SW	×
Gayden, East Feliciana	C	20
● *Geary*, Ascension	SE	×
Geismar, Ascension	SE	28
● *Generally*, St. Tammany	E	×
● *Gentilly*, Orleans	SE	×
Gheens, La Fourche	SE	18
● Gibsland, Bienville	NW	400
Gibson, Terre Bonne	SE	200
Gibson's Landing, Con'dia	C	50
Gilbert, Franklin	NE	×
● Girard, Richland	NE	150
Glade, Catahoula	C	15
● Glencoe, St. Mary's	S	25
Glen Ella, Caldwell	N	×
● Gloster, De Soto	NW	375
Godwin, Rapides	C	20
Goldman, Tensas	NE	30
● *Goldsboro*, Orleans	SE	×
Gonzales, Ascension	SE	×
Good Hope Landing, C'dia	C	90
Goodrich Landing, E. Car'l	NE	250
Gordon, Claiborne	NW	35
Gordon, Ouachita	N	90
Gorman, Washington	E	24
Goshen, Richland	NE	15
Gouldsboro, Jefferson	SE	300
Grace, De Soto	NW	×
● Grand Cane, De Soto	NW	250
Grand Chenier, Cameron	SW	1,200
Grand Cote, Iberia	S	18
● Grand Coteau, St. Landry	C	500
Grand Ecore, Natch'ches	NW	50
Grand Isle, Jefferson	SE	55
Grand Lake, Cameron	SW	×
Grand Prairie, Plaque's	SE	25
Grangeville, St. Helena	E	100
Grappe's Bluff, Natch'es	NW	72
Greene, Concordia	C	×
Greens, West Feliciana	C	×
Greensburgh, St. Hel'na	E	250
Green Store, Avoyelles	C	×
Greenville, Catahoula	C	×
● Greenwood, Caddo	NW	300
Greenwood, Plaquemines	SE	×
Gregg, Vermillion	S	36
● **Gretna**, Jefferson	SE	1,250
Griffin, Madison	NE	×
Grigsby, Bienville	NW	×
● *Grosse Tete*, Iberville	S	×
Guichard, Orleans	SE	×
Guidry's, La Fourche	SE	×
● *Gullett's*, Tangipahoa	E	48
Gum Swamp, Morehouse	NE	25
Gunn, Rapides	C	15
● *Guzman*, St. Tammany	E	×
● Haas, Avoyelles	C	75
● Haasville, Avoyelles	C	75
Hackberry, Cameron	SW	200
Hainot, Grant	C	×
● **Hahnville**, St. Charles	SE	200
Hale, Caddo	NW	×
Hamburg, Avoyelles	C	60
● Hammond, Tangipahoa	E	390
● Hank's Mill, Bossier	NW	×
Happy Jack, Plaquemines	SE	125
Hard Scrabble Landing, Tensas	NE	×
Hardshell, Vernon	W	12
Hard Times Landing, T's	NE	400
Harlem, Plaquemines	SE	×
Harris, Natchitoches	NW	×
Harrisonburgh, Catahoula	C	250
Harvell's Mills, St. Helena	E	×
Harvey, Jefferson	SE	50
Hatcher, Sabine	W	×
● Haughton, Bossier	NW	150
Haynesville, Claiborne	NW	200
Head of Island, Livingston	E	35
Head of Passes, Plaquem's	SE	×
Henderson, East Carroll	NE	30
Herbert, Plaquemines	SE	×
Herbert's Bluff, Cameron	SW	100
Hermitage, W. Bat. Rouge	C	200
● Hester, St. James	SE	18
Hickory Branch, Calcasieu	SW	20
Hickory Valley, Winn	N	×
Hicks, Vernon	W	10
Hico, Lincoln	N	10
Highland, Tensas	NE	30
Highland, W. Baton Rouge	C	×
Hill's Springs, Living-ton	E	25
Hineston, Rapides	C	100
Hogan's Landing, Caldwell	N	25
Hogan's Landing, Madison	NE	30
● Hohen Solms, Ascension	SE	100
Holloway, Rapides	C	×
Holly Grove, Franklin	NE	10
● *Holly Ridge*, Richland	NE	×
Holly Springs, Claiborne	NW	25
Holywood, E. Baton Rouge	C	×
Holum, Caldwell	N	×
Home Place, Plaquemines	SE	40
Home Place, Concordia	C	×
Homer, Claiborne	NW	800
Hood's Mills, Jackson	N	20
Hopedale, St. Bernard	SE	100
Hope Villa, E. Baton Rouge	C	50
● **Houma**, Terre Bonne	SE	2,200
Howard, Red River	NW	×
Hubertville, Iberia	S	45
Hughes Spur, Bossier	NW	×
Hurricane, Winn	N	×
Husser Mill, Tangipahoa	E	×
Iatt, Grant	C	15
Illawara, East Carroll	NE	300
Independence, Tangipahoa	E	50
Indian Bayou, Vermillion	S	30
Indian Mound, E Bat. Rouge	C	20
Indian Village, Iberville	S	×
Indian Village, Ouachita	N	80
Iola, Calcasieu	SW	15
● Iowa, Calcasieu	SW	18
Iowa Point Landing, West Feliciana	C	×
Irene, East Baton Rouge	C	20
Irish Bend, St. Mary's	S	25
Island, Iberville	S	40
Iverson, Red River	NW	30
Jack, Catahoula	C	×
Jackson, East Feliciana	[illegible]	..500

Towns. Counties.	Index.	Pop.
● Jacksonville, Calcasieu	SW	×
Jamba, Natchitoches	NW	×
Jamestown Landing, St. J's	SE	25
● Jeanerette, Iberia	S	1,500
● *Jefferson*, Jefferson	SE	50
Jena, Catahoula	C	50
● Jennings, Calcasieu	SW	500
Jesuit's Bend, Plaquemines	SE	60
● Jewella, Caddo	NW	30
● *Johnson*, St. John Bapt't	SE	×
Johnson's Bayou, Camer'n	SW	60
Jones, Morehouse	NE	×
Jonesville, Catahoula	C	×
Jump, Plaquemines	SE	25
Junior, Plaquemines	SE	50
● *Kaney*, Calcasieu	SW	×
Katie, Tangipahoa	E	×
● Keatchie, De Soto	NW	600
● Keithville, Caddo	NW	20
● *Kelleys*, Richland	NE	×
Kellogg's Landing, Mad'n	NE	50
Kemp's, Tensas	NE	×
Kenilworth, Plaquemines	SE	×
● Kenner, Jefferson	SE	175
● *Kent's Mill*, Tangipahoa	E	×
Kent's Store, E. Feliciana	C	25
● Kentwood, Tangipahoa	E	20
Kilbourne, West Carroll	NE	60
Killona, St. Charles	SE	×
Kinder, Calcasieu	SW	×
King, Madison	NE	35
● *King's*, Ouachita	N	×
Kingston, De Soto	NW	25
Kirk's Ferry, Catahoula	C	18
Kisatchie, Natchitoches	N	30
Klotzville, Assumption	S	20
Knowles, Lincoln	N	18
Knowlton, Iberville	S	×
Knox, Concordia	C	×
Knox Point, Bossier	NW	×
Labadieville, Assumption	S	300
● Lacasine, Calcasieu	SW	25
● *Lacasine Station*, Calc'u	SW	×
Lacroix, La Fourche	SE	×
● **La Fayette**, La Fayette	S	3,000
● *La Branch*, St. Charles	SE	×
● *La Fourche*, Richland	NE	×
● *La Fourche*, La Fourche	SE	500
● Lafourche Crossing, La Fourche	SE	500
Lake Arthur, Calcasieu	SW	30
● *Lake Catharine*, Orleans	SE	×
Lake Charles, Calcas'u	SW	3,950
Lake End, Red River	NW	×
Lakeland, Pointe Coupee	C	50
● *Lake One*, Madison	NE	×
Lake Providence, East Carroll	NE	950
● *Lake Shore*, Orleans	SE	×
Lakeside, Cameron	SW	×
Lake St. John, Concordia	C	12
Lake Village, Natchitoches	NW	30
Lamar, Franklin	NE	15
Lamarque, Concordia	C	30
Lamothe, Rapides	C	65
● *Lamourie*, Rapides	C	80
● Lamourie Bridge, Rapides	C	80
● Lanesville, Webster	NW	200
Langston, Claiborne	NW	×
Lapine, Ouachita	N	12
La Place, St. Martin	S	150
La Place, St. John Baptist	SE	×
L'Argent, Tensas	NE	60
● *Larosen*, Caddo	NW	×
Last Chance, Plaquemines	SE	×
Latanache, Pointe Coupee	C	40
Lauderdale, St. James	SE	×
● Laurel Hill, West Feliciana	C	30
Lavacca, Catahoula	C	24
Lawrence, Plaquemines	SE	×
Lecompte, Rapides	C	125
Ledoux, Calcasieu	SW	×
● Lee, Orleans	SE	50
Leesburg, Cameron	SW	100
Lee's Creek, Washington	E	12
Lee's Landing, Tensas	NE	×
Leesville, Vernon	W	1,000
Leguiller, Pointe Coupee	C	15
Lehman, Concordia	C	200
Leland, Catahoula	C	30
● *Lena*, Rapides	C	100
Lena Station, Rapides	C	×
Leonville, St. Landry	C	400
● LeSassier Star, St. Charles	SE	×
Liberty Hill, Bienville	NW	50
Lind Grove, Morehouse	NE	50
● Lindsay, East Feliciana	C	25
Line, Morehouse	NE	25
● *Linwood*, Ascension	SE	×
Linwood, Plaquemines	SE	×
Lisbon, Claiborne	NW	100
Lismore, Concordia	C	45
Little Caillou, Terre Bonne	SE	75
Little Rock, Plaquemines	SE	15
Little Woods, Orleans	SE	15
Live Oak, Livingston	E	10
Liverpool, St. Helena	E	20
Livonia, Pointe Coupee	C	75
Lobdell, West Baton Rouge	C	15
Locharbor, Ouachita	N	25
Lockport, La Fourche	SE	300
Logan Landing, St. Charles	SE	6
● Logansport, DeSoto	NW	200
Log Town, Ouachita	N	150
Longstreet, DeSoto	NW	45
Longwood, Caddo	NW	50
Longwood, East Baton Rouge	C	×
Longwood Landing, East Carroll	NE	15
Lookout, St. Helena	E	20
● *Lookout*, St. Tammany	E	30
Loreauville, Iberia	S	350
Loretta, Calcasieu	SW	18
● Louisa, St. Mary's	S	20
● *Louise*, St. Charles	SE	×
Love's Lake, Red River	NW	10
Love's Mill, Bossier	NW	×
Loyd, Rapides	C	70
Lucy, St. John Baptist	SE	200
Lula, De Soto	NW	200
Luling, St. Charles	SE	240
● *Lum's*, Madison	NE	×
● McCall, Ascension	SE	60
McShaw, Sabine	W	×
Macedonia, Jackson	C	×
Madisonville, St. Tammany	E	500
Magee, Washington	E	×
Magnolia, East Baton Rouge	C	20
Magnolia, Plaquemines	SE	×
Malagan, La Fourche	SE	25
Mammoth Prairie, Acadia	C	300
● *Manchac*, Tangipahoa	E	180
Manchac, East Baton Rouge	C	125
Mandeville, St. Tammany	E	600
Manifest, Catahoula	C	20
● **Mansfield**, De Soto	NW	1,200
Mansura, Avoyelles	C	300
Many, Sabine	W	150
● *Maringouin*, Iberville	S	×
Marion, Union	N	400
Marksville, Avoyelles	C	750
Marsalis, Claiborne	NW	×
Marston, Natchitoches	NW	×
Martin, Plaquemines	SE	×
● Marthaville, Natchit'ch's	NW	40
Mary, Plaquemines	SE	×
Mascot, Plaquemines	SE	×
Maud, Caldwell	N	24
Maurepas, Livingston	E	16
Mayer, St. Helena	E	15
Melbourne, East Carroll	NE	25
Medora, Iberville	S	×
Melder, Rapides	C	60
Melrose, Natchitoches	NW	×
● Melville, St. Landry	C	500
● Mermenton, Acadia	C	700
● *Mermentau*, Acadia	C	700
Merrick, Pointe Coupee	C	45

Towns. Counties.	Index.	Pop.
Merrit, St. Bernard	SE	×
Mer Rouge, Morehouse	NE	150
Merryville, Calcasieu	SW	15
Meyersville, Avoyelles	C	×
M. G. Canal, St. Bernard	SE	×
● *Micheaud*, Orleans	SE	×
Midkiff, Sabine	W	×
Milway, Bossier	NW	25
Millburn, Avoyelles	C	30
● *Milburn*, Avoyelles	C	×
Miles, West Feliciana	C	×
Milford, Rapides	C	30
Millandon, St. Bernard	SE	×
Mill Creek, Sabine	W	12
Millersville, Acadia	C	18
Millerton, Claiborne	NW	×
● Mill Haven, Ouachita	N	90
Milliken's Bend, Madison	NE	300
Millsborough, Winn	N	24
● *Milnsburg*, Orleans	SE	300
● *Mincorn*, Concordia	C	×
● **Minden**, Webster	NW	1,340
Mitchell, Sabine	W	×
Mounona, Orleans	SE	×
Mon Plaisir, Plaquemines	SE	×
MONROE, Ouachita	N	325
Montana, Natchitoches	NW	50
Montcalm, Bienville	NW	30
Montegut, Terre Bonne	SE	30
Monterey, Concordia	C	×
Montgomery, Grant	C	400
Monticello, Plaquemines	SE	×
Moore's Landing, Madison	NE	×
Mooringsport, Caddo	NW	65
Moorland, Rapides	C	60
Mora, Natchitoches	NW	×
Moreauville, Avoyelles	C	250
● *Moreland*, Rapides	C	60
Morgan City, Saint Mary's	S	2,200
● *Morgan's Landing*, Or's	SE	×
Morganza, Pointe Coupee	C	30
● *Moro*, Concordia	C	×
● Morrow, Saint Landry	C	60
● *Morton*, Concordia	C	×
Morville, Concordia	C	×
Moseley's Bluff, Union	N	40
● Mound, Madison	NE	100
● *Mounds*, Madison	NE	100
● Mount Airy, Saint John Baptist	SE	25
Mount Herman, Wash'gton	E	×
Mount Lebanon, Bienville	NW	200
Mount Pelier, Saint Helena	E	×
Mount Pleasant, Caldwell	N	×
Mount Pleasant, E. B. R'ge	C	40
Mount Point, Washington	E	×
Mouth of Cane River, N'es	NW	75
Mulberry, Bienville	NW	24
Murdock, Tangipahoa	E	×
● *Murtagh*, Jefferson	SE	×
Musson, Iberville	S	25
Myrtle Grove, Plaquem'es	SE	50
Mystic, Calcasieu	SW	×
Naborton, De Soto	NW	×
Napoleonville, Ass'ption	S	726
Nash, Jackson	N	×
● **Natchitoches**, Nat'es	NW	3,300
National, Iberville	S	×
Nebraska Landing, Ma'on	NE	50
Negreet, Sabine	W	25
Neptune, Plaquemines	SE	20
Nero, Plaquemines	SE	25
New Arcadia, Bienville	NW	1,500
New Carthage, Tensas	NE	35
Newell's Ridge, Tensas	NE	60
Newellton, Tensas	NE	125
New Era, Concordia	C	60
● **New Iberia**, Iberia	S	3,400
New Light, Tensas	NE	10
● **New Orleans**, Orl'ans	SE	241,995
Newport, Winn	N	40
New River, Ascension	SE	200
New Roads, Pointe Coupee	E	600
New St. Louis, E. B. Rouge	C	50
New Texas, Pointe Coupee	C	300
Newton, Natchitoches	NW	×
Niblett's Bluff, Calcasieu	SW	30
Nicholl's, Plaquemines	SE	×
● *Nicholson*, St. Tammany	E	×
● Norwood, East Feliciana	C	60
Notleyville, Saint Landry	C	40
Nutmeg, Bienville	NW	30
Oak Grove, West Carroll	NE	75
Oak Hill, Bossier	NW	×
Oakland, Union	N	75
Oakley, Franklin	NE	16
Oakley Landing, Madison	NE	×
Oaklin Spring, Calcasieu	SW	45
Oak Ridge, Morehouse	NE	200
Oakville, Plaquemines	SE	×
Oberlin, Calcasieu	SW	×
Oction, Grant	C	30
Odenburgh, Avoyelles	C	20
Okaloosa, Ouachita	N	×
O. K. Landing, Natchit'es	NW	250
Old Field, Livingston	E	×
Olga, Plaquemines	SE	15
Oliphant, Red River	NW	×
Olive Branch, East Fel'ana	C	25
Oliver, Plaquemines	SE	×
● Olivier, Iberia	S	25
Omega, Madison	NE	80
● **Opelousas**, St. Landry	C	2,000
Ophelia, Iberville	S	×
Orange City, La Fourche	SE	×
● *Orange Grove*, Plaque'es	SE	×
Orono, Claiborne	NW	×
Orville, East Feliciana	C	×
Ott's Mills, Livingston	E	25
Ouachita City, Union	N	100
● Oxford, De Soto	NW	72
Paincourtville, Assumption	S	350
Palestine, Washington	E	12
● Palmetto, Saint Landry	C	35
Palo Alto, Iberville	S	20
Parham's, Catahoula	C	×
Pass Manchac, Tangipahoa	E	25
Patin, Saint Martin	S	×
Patonville, Iberia	S	60
● Patterson, Saint Mary's	S	1,200
Peace Grove, Tangipahoa	E	28
Peach Grove, Saint Charles	SE	×
Pearl, Calcasieu	SW	17
Pearl River, St. Tammany	E	50
● *Pearl River*, St. Tammany	E	×
Pearlville, Saint Tammany	E	×
Pecan, Natchitoches	NW	×
● *Pecan Grove*, Orleans	SE	×
Peignour, Vermillion	S	×
● Pelican, De Soto	NW	×
Perry, Vermillion	S	27
Petite Anse Island, Iberia	S	300
Phillips Bluff, Calcasieu	SW	20
Pickett, Bossier	NW	24
Pickett, Calcasieu	SW	24
Pilcher's Point, E. Carroll	NE	100
Pilot Town, Plaquemines	SE	×
Pine Bluff, Caldwell	N	10
Pine Grove, Saint Helena	E	20
Pine Hill, Calcasieu	SW	82
Pine Ridge, Winn	N	×
Pineville, Rapides	C	450
● Plain Dealing, Bossier	NW	×
Plain Store, E. Baton Rouge	C	40
Plain View, Livingston	E	20
Plaisance, Saint Landry	C	250
Plaucheville, Avoyelles	C	×
Plantersville, Morehouse	NE	25
● **Plaquemine**, Iberville	S	3,211
Plaquemine Brule, Acadia	C	50
Platteville, Assumption	S	150
● Pleasant Hill, Sabine	W	150
Pleasanton, Webster	NW	×
Pointe-a-la-Hache, Plaquemines	SE	1,500
● *Point Aux Herbes*, Or'ns	SE	×
Pointe Coupee, Pointe Coupee	C	350
Point Lookout, E. Carroll	NE	×

Towns. Counties.	Index.	Pop.
Point Michel, Plaquemine	SE	40
Point Pleasant, Tensas	NE	75
Poland, Rapides	C	20
● Ponchatoula, Tangipahoa	E	350
Popeville, Washington	E	×
● **Port Allen**, W.B. Rouge	C	200
Port Barre, Saint Landry	C	350
Port Burrow, Ascension	SE	500
Port Eads, Plaquemines	SE	250
Port Hickey, E. B. Rouge	C	50
Port Houmans, Ascension	SE	×
Port Hudson, E. B. Rouge	C	250
Port Vincent, Livingston	E	300
Potash, Plaquemines	SE	×
Pot Cove, Saint Landry	C	×
Pottsville, De Soto	NW	×
● *Powell*, Jefferson	SE	×
Poydras, Saint Bernard	SE	75
Poydras Junction, St. Be'd	SE	×
Prairie Home, Grant	C	×
Prairie Landing, Franklin	NE	×
Prairieville, Ascension	SE	20
Pratt's Mill, Morehouse	C	×
Pratt's Mill, Morehouse	NE	×
Preston, Point Coupee	C	×
Preston, Caddo	NW	×
Pride, East Baton Rouge	C	18
Prohibition, Catahoula	C	×
Prospect, Sabine	W	×
● Provencal, Natchitoches	NW	100
● *Prudhomme*, Natchito's	NW	25
Prudhomme, Acadia	C	150
Pugh, La Fourche	SE	48
Quarentine, Plaquemines	SE	10
● *Quebec*, Madison	NE	×
Quirk, Sabine	W	×
Raccourci, Pointe Coupee	C	250
● Raceland, La Fourche	SE	750
● *Ramos*, Saint Mary's	S	×
Ramsey, Vermillion	S	20
● Rapides, Rapides	C	×
Ratcliff, West Feliciana	C	×
Raeta, Ascension	SE	×
Raven Camp, Grant	C	25
● *Ravenwood*, Pointe Coupee	C	×
● Rayne, Acadia	C	450
● **Rayville**, Richland	NE	225
● *Rebecca*, Terre Bonne	SE	×
Red Fish, Avoyelles	C	×
Red Hill, Winn	N	×
Red Land, Bossier	NW	150
Red Mouth, Richland	NE	36
Red River Landing, P'te C'e	C	250
Redwine, Jackson	S	25
Regan, Acadia	C	×
Reggio, Plaquemines	SE	×
Reggio Station, St. Bernard	SE	×
Reids, Livingston	E	×
● Reisor, Caddo	NW	10
● *Remy's*, Saint James	SE	×
Rhinehart, Catahoula	C	25
● Rhoda, Saint Mary's	S	×
Richardville, Natchito's	NW	×
Richland, Madison	NE	×
● *Ricohoc*, Saint Mary's	S	×
Ridge, La Fayette	S	×
● Rigolets, Orleans	SE	×
Ringgold, Bienville	NW	100
Rivers Landing, Concordia	C	×
River Switch, St. Tammany	E	×
Roane, Lincoln	N	65
● Robeline, Natchitoches	NW	850
Robertdale, East Carroll	NE	30
Robertson, Washington	E	×
Robertsville, Natchito's	NW	15
Robson, Caddo	NW	100
Rochester, Jackson	N	×
Rocky Mount, Bossier	NW	60
Rodolph, Caldwell	N	×
Holly, Sabine	W	×
● Rosa, Saint Landry	C	×
Rosedale, Iberville	S	400
Rosefield, Catahoula	C	200
Rose Hill, Caddo	NW	40
Rose Hill Land'g, W.B'n R'ge	C	60
Roseland, Tangipahoa	E	×
Rosenthal, Concordia	C	×
● *Rosseau*, La Fourche	SE	×
Rowton, Catahoula	C	×
Row Landing, W. Feliciana	C	60
Roy, Natchitoches	NW	×
Royalty, Sabine	W	×
Rush Point, Caddo	NW	36
● **Ruston**, Lincoln	N	1,435
● *Sabine*, Calcasieu	SW	30
Saint Amant, Ascension	SE	18
Saint Bernard, St. Ber'd	SE	240
● *Saint Charles*, St. Cha's.	SE	200
Saint Clair, Plaquemines	SE	×
● Saint Gabriel, Iberville	S	500
● Saint James, St. James	SE	500
● *Saint John*, St. John Bap.	SE	100
Saint Joseph, Tensas	NE	500
● *Saint Louis, Arkansas & Texas Junc.* Bossier	NW	×
● Saint Martinville, St. M't'ns	S	1,806
Saint Mary's Plantation, West Baton Rouge	C	60
Saint Maurice, Winn	N	85
Saint Patrick, Saint James	SE	150
● *St. Peter's*, St. John Bap.	SE	×
Saint Sophie, Plaquemines	SE	50
Saline, Calcasieu	SW	20
Saline, Bienville	NW	15
● *Salt Mine*, Iberia	S	×
Sandtree, Bienville	NW	30
Sandy Creek, Vernon	W	18
San Patricio, Sabine	W	75
Sarepta, Webster	NW	30
Sarpy, Saint Charles	SE	32
● *Sarpus*, Saint Charles	SE	×
Savories, Plaquemines	SE	25
● *Sawer*, Jefferson	SE	×
Saxonholm, Saint Bernard	SE	×
Scally, Saint Mary's	S	25
Scarsdale, Plaquemines	SE	25
● Schriever, Terre Bonne	SE	150
Science Hill, St. Laudry	C	30
● Scott, La Fayette	S	50
Sebastopol, Plaquemines	SE	×
Sebastopol, West Feliciana	C	×
Security, Catahoula	C	30
Seeleyville, St. Landry	C	25
● *Segura*, Ibera	S	×
Serena, Concordia	C	×
Serpent, Calcasieu	SW	×
Shady Grove, Washington	E	10
Shady Side Plantation, Saint Mary's	S	250
Shaw, Grant	C	×
Shell Bank, Cameron	SW	25
Shell Beach, Vermillion	S	×
Shell Beach, St. Bernard	SE	180
Shiloh, Union	N	250
Ship Bayou Landing, Ten's	NE	×
Shongaloo, Webster	NW	×
● **Shreveport**, Caddo	NW	11,482
● *Shreveport Junc.* Caddo	NW	×
Shuleston, St. Laudry	C	×
Sibley, Lincoln	N	30
Sibley, Webster	NW	×
Sicily Island, Catahoula	C	250
Sikes Ferry, Webster	NW	×
Sills, Winn	N	18
Simmesport, Avoyelles	C	125
Simmons, Calcasieu	SW	×
● Simsboro, Lincoln	N	200
Sinope, Caldwell	N	25
Slab Town, Vernon	W	38
● Slaughter, East Feliciana	C	58
● Slidell, St. Tammany	E	250
Smithland, Pointe Coupee	C	50
Smoke Bend, Ascension	SE	×
Socola, Plaquemines	SE	×
● *Sodus*, Sabine	W	×
Solleau, Calcasieu	SW	150
Solar, Grant	C	30
Sordelet, Plaquemines	SE	80

Towns. Counties.	Index.	Pop.
● *Sorrel*, St. Mary's	S	300
Soulouque, Iberville	S	35
● *Southdown*, Terre Bonne	SE	×
● *Southport Junction*, Orleans	SE	×
South West Pass, Pl'q'nes	SE	150
Southwood, Ascension	SE	60
Spanish Fort, Orleans	SE	×
Sparta, Bienville	NW	300
Spearsville, Union	N	100
Springfield, Livingston	E	600
Springfield, E. Baton Rouge	C	30
Spring Ridge, Caddo	NW	50
Springville, Livingston	E	60
● *Stacy*, Concordia	C	×
Stafford Point, Catahoula	C	×
Star, Plaquemines	SE	×
Starns, Livingston	E	15
Starts Landing, Catahoula	C	55
State Line, Claiborne	NW	×
Stein's Bluff, Union	N	50
Stella, Tensas	NE	×
Stella, Plaquemines	SE	×
Stella Plantation, Pl'q'nes	SE	×
● Stonewall, DeSoto	NW	100
Stony Point, E. Bat'n Rouge	C	100
Story, Orleans	SE	×
Sugar Creek, Claiborne	NW	12
Sugartown, Calcasieu	SW	300
● Sulphur City, Calcasieu	SW	80
● *Sulphur Mine*, Calcasieu	SW	81
Summerfield, Claiborne	NW	100
Sun, St. Tammany	E	25
Sunny Hill, Washington	E	12
Sunrise, Plaquemines	SE	50
Sunset, St. Landry	C	×
Sunshine, Iberville	S	200
● *Sycamore*, Concordia	C	×
● *Tacony*, Concordia	C	×
Tallsheek, St. Tammany	E	×
Tallen, Assumption	S	×
● **Tallulah**, Madison	NE	300
● Tangipahoa, Tangipahoa	E	40
● Taylor, Bienville	NW	50
Tennille, Calcasieu	SW	×
Terre Aux Boeuf, St. Bernard	SE	350
Terre Haute, St. John Baptist	SE	×
Terre Promise, Pl'quem'es	SE	×
Texas & Pacific Junction, Rapides	C	×
The Bay, Calcasieu	SW	30
Thibaut, Plaquemines	SE	×
● *Thibodeaux Junction*, La Fourche	SE	×
● **Thibodeaux**, La Fourche	SE	3,500
Thomas, East Baton Rouge	C	×
● Thomastown, Madison	NE	×
Thompson, Calcasieu	SW	15
Thrailkill, Acadia	C	×
● Tickpaw, Tangipahoa	E	50
Tiger Island, Natchitoches	NW	36
Tilden, Avoyelles	C	50
Timothea, Webster	NW	30
Tipton, Morehouse	NE	18
Toca, St. Bernard	SE	×
Toledo, Vernon	W	30
Tooley's, Catahoula	C	20
Toro, Sabine	W	30
Tramway Landing, R'pides	C	100
Trenton, Ouachita	N	300
Trichell, Natchitoches	NW	15
Trinity, Catahoula	C	100
Triva, Concordia	C	18
Troyville, Catahoula	C	150
Tunica, Winn	N	×
Tunisburg, Orleans	SE	×
● *Turtle Lake*, Concordia	C	×
● *Twenty six Mile Siding*, Madison	NE	×
Tyne, Sabine	W	×
Union, St. James	SE	×
Union, Plaquemines	SE	×
Union Plantation, St. J'm's	SE	×
Unionville, Lincoln	N	×
Utility, Catahoula	C	25
● Vacherie, St. James	SE	300
Valentine Landing, C'tah'la	C	50
● *Vallier*, St. Charles	SE	×
● Vanceville, Bossier	NW	×
Ventress, Pointe Coupee	C	×
Verdunville, Saint Mary's	S	100
Vernon, Jackson	N	200
Verrell, Plaquemines	SE	×
Versailles, Orleans	SE	×
Vickner Bayou, Ascension	SE	60
● *Vicksburg, Shreveport & Pacific Junction*, Caddo	NW	×
Victoria, Natchitoches	NW	×
● **Vidalia**, Concordia	C	700
Vienna, Lincoln	N	201
Vilas, Grant	C	×
Villa Vista, East Carroll	NE	75
Ville Platte, St. Landry	C	250
Villere, Orleans	SE	×
Vincent, Calcasieu	SW	×
Vining Mills, Lincoln	N	30
Vinton, Calcasieu	SW	×
Violin, St. Tammany	E	12
Vowell's Mill, N'chit'hes	NW	×
Waddill, DeSoto	NW	×
● Waggaman, Jefferson	SE	50
Walker, Livingston	E	×
Wallace, St. John Baptist	SE	200
Walls, Winn	N	×
Walnut Hill, Vernon	W	50
Walnut Lane, Union	N	50
Ward's Creek, E. Bat'n Rouge	C	×
Ward's Mills, Claiborne	NW	60
Warsaw, Franklin	NE	72
● Washington, St. Landry	C	1,000
● *Waskom*, Caddo	NW	×
Waterloo, Pointe Coupee	C	650
Water Proof, Tensas	NE	350
Wattsville, Winn	N	×
● Waverly, Madison	NE	51
Weaver, Natchitoches	NW	×
Well, Rapides	C	25
Welchton, Rapides	C	×
● Welcome, St. James	SE	600
Weldon, Union	N	×
● Welsh, Calcasieu	SW	85
West End, Orleans	SE	×
● Westlake, Calcasieu	SW	750
West Melville, St. Landry	C	×
● West Monroe, Ouachita	N	150
Weston, Jackson	N	×
● *W. Pontchartrain Junction*, Orleans	SE	×
● *Westwego*, Jefferson	SE	×
Wheelock, Iberville	S	×
White Castle, Iberville	S	75
Whitehall, Livingston	E	85
● *Whitehall*, St. James	SE	65
White Sulphur Springs, Catahoula	C	65
● Whiteville, St. Landry	C	60
Whittington, Washington	E	×
Wild Lucia, Caddo	NW	×
Wildwood, Catahoula	C	30
Williams, Red River	NW	36
Williamsport, Pointe C'pee	C	70
Willow, Natchitoches	NW	150
● Wilson, East Feliciana	C	200
Wilson's Point, E. Carroll	NE	120
● *Winchester*, St. James	SE	600
Winnfield, Winn	N	150
Winnsborough, F'klin	NE	200
Winsted, St. Mary's	S	×
Woodland, East Feliciana	C	24
Youngsville, LaFayette	S	200
● *Youngs*, East Feliciana	C	×
Young's Point, Madison	NE	×
Yscloskey, Plaquemines	SE	×
Zachary, East Baton Rouge	C	50
Zona, Washington	E	×

MAINE.

Counties.	Index.	Pop.
Androscoggin	SW	48,968
Aroostook	NE	49,589
Cumberland	SW	90,949
Franklin	W	17,053
Hancock	S	37,312
Kennebec	SW	57,012
Knox	S	31,473
Lincoln	S	21,996
Oxford	SW	30,586
Penobscot	C	72,865
Piscataquis	C	16,134
Sagadahoc	SW	19,452
Somerset	W	32,627
Waldo	S	27,759
Washington	E	44,482
York	SW	62,829
Total		661,086

Towns. Counties.	Index.	Pop.
Abbot, Piscataquis	C	695
● Abbot Village, Pis'taquis	C	140
Acadia, Aroostook	NE	×
Acton, York	SW	878
Addison Point, Wash'ton	E	1,300
● *Agamenticus*, York	SW	×
Albany, Oxford	SW	800
Albion, Kennebec	SW	1,015
Alexander, Washington	E	439
● **Alfred**, York	SW	1,101
Allen's Mills, Franklin	W	×
Alna, Lincoln	S	700
● Alton, Penobscot	C	475
Amherst, Hancock	S	400
Amity, Aroostook	NE	500
Andover, Oxford	SW	781
Andover Corner, Oxford	SW	×
● *Annabessacook*, K'n'b'c	SW	×
● Anson, Somerset	W	1,555
Appleton, Knox	S	1,337
● *Arcys*, Kennebec	SW	×
Argyle, Penobscot	C	300
Arnold, Penobscot	C	×
Arrowsic, Sagadahoc	SW	260
● *Arundel*, York	SW	×
Ashdale, Sagadahoc	SW	×
Ashland, Aroostook	NE	600
Ash Point, Knox	S	×
Ashville, Hancock	S	×
● *Askwith*, Somerset	W	×
Asticou, Hancock	S	×
Athens, Somerset	W	1,350
Atkinson, Piscataquis	C	828
Atlantic, Hancock	S	×
● **Auburn**, And'scoggin	SW	11,228
Auburn Plains, And'scog	SW	×
● **AUGUSTA**, Kennebec	SW	10,521
Aurora, Hancock	S	200
Avon, Franklin	W	571
Baggett's, Aroostook	NE	×
Bailey's Island, Cumberl'd	SW	×
Baileyville, Washington	E	436
● *Baldwin*, Cumberland	SW	1,200
Banard Plantation, Pis't'is	C	×
● Bancroft, Aroostook	NE	250
● **Bangor**, Penobscot	C	19,090
Bangs Siding, Somerset	W	×
Bar Harbor, Hancock	S	2,000
● Baring, Washington	E	325
Bar Mills, York	SW	119
● *Basin Mills*, Penobscot	C	×
Bass Harbor, Hancock	S	×
● **Bath**, Sagadahoc	SW	8,713
Bay Point, Sagadahoc	SW	×
Bay View, York	SW	×
Bean's Corners, Franklin	W	×
● *Bearce Road*, Oxford	SW	×
● Beattie, Franklin	W	×
Beddington, Washington	E	154
● *Bedells Crossing*, York	SW	×
● **Belfast**, Waldo	S	5,235
● Belgrade, Kennebec	SW	117
Belgrade Mills, Kennebec	SW	144
● *Beggy Brook*, Cumberl'd	SW	×
Belmont, Waldo	S	526
Bemis, Franklin	W	×
Bennedicta, Aroostook	NE	302
Benton, Kennebec	SW	1,100
Benton Falls, Kennebec	SW	130
● Benton Station, Ken'bec	SW	×
Berry's Mill, Franklin	W	×
Berwick, York	SW	3,000
Berwick Branch, York	SW	×
● Bethel, Oxford	SW	2,300
● Biddeford, York	SW	14,118
Biddeford Pool, York	SW	828
Bingham, Somerset	W	100
Birch Harbor, Hancock	S	×
● *Bismarck*, Penobscot	C	×
● *Blake's*, Cumberland	SW	×
Blaine, Aroostook	NE	840
● Blanchard, Piscataquis	C	167
Blue Hill, Hancock	S	2,000
Blue Hill Falls, Hancock	S	×
Bolster's Mills, Cumb'rl'd	SW	×
Bonny Eagle, Cumberland	SW	×
Booth Bay Harbor, Lincoln	S	1,691
● *Boundary*, Franklin	W	×
Bowdoin, Sagadahoc	SW	1,100
Bowdoin Centre, Sag'hoc	SW	×
● Bowdoinham, Sag'hoc	SW	1,512
Bowery Beach, Cumberl'd	SW	×
Boyd Lake, Piscataquis	C	×
Bradford, Penobscot	C	1,460
Bradford Centre, Penobscot	C	120
Bradley, Penobscot	C	750
● *Bradstreets*, Kennebec	SW	×
Branch Mills, Waldo	S	×
Bremen, Lincoln	S	839
Brewer, Penobscot	C	4,000
● *Brewer Village*, Penobscot	C	×
Bridgewater, Aroostook	NE	722
Bridgewater Centre, Ar's'k	NE	×
● Bridgton, Cumberland	SW	2,605
● Bridgton Junction, Oxf'd	SW	×
Brighton, Somerset	W	585
Bristol, Lincoln	S	2,800
Britton's Mills, And'coggin	SW	×
Broad Bay, Lincoln	S	×
Broad Cove, Lincoln	S	×
Brockway's Mills, Pisc'taquis	C	×
Brooklin, Hancock	S	977
● Brooks, Waldo	S	875
Brooksville, Hancock	S	1,311
Brookton, Washington	E	425
● Brownfield, Oxford	SW	1,229
● Brownville, Piscataquis	C	896
● *Brownville Junc.*, Pisc'quis	C	×
● Brunswick, Cumberland	SW	5,998
● Bryant's Pond, Oxford	SW	250
● Buckfield, Oxford	SW	1,200
Buck's Harbor, Washington	E	×
Buck's Mills, Hancock	S	×
● Bucksport, Hancock	S	2,900
● Bucksport Centre, Hancock	S	1,500
Bunker Hill, Lincoln	S	×
Burdin, Piscataquis	C	×
Burkettville, Knox	S	×
Burlington, Penobscot	C	575
● *Burnham Junction*, Waldo	S	1,050
● Burnham Village, Waldo	S	811
● *Butlers Siding*, York	SW	×
Buxton, York	SW	2,230
● Buxton Centre, York	SW	2,000
Byron, Oxford	SW	191
● **Calais**, Washington	E	7,277
Cambridge, Somerset	W	452
Camden, Knox	S	4,621
● *Camp Benson*, Penobscot	C	×
Camp Caribou, Oxford	SW	×
Camp Ellis, York	SW	×
Camp Ground, Waldo	S	×

MAINE.

Towns. Counties.	Index.	Pop.
Canaan, Somerset	W	325
● Canton, Oxford	SW	1,100
Canton Mills, Oxford	SW	×
Canton Point, Oxford	SW	×
Cape Elizabeth, Cumb'l'd	SW	5 213
● *Cape Elizabeth*, Cu'l'd	SW	×
Cape Elizabeth Depot, Cumberland	SW	300
Cape Neddick, York	SW	×
Capens, Piscataquis	C	×
Cape Porpoise, York	SW	×
Cape Rozier, Hancock	S	×
● Caribou, Aroostook	NE	4,058
● Carmel, Penobscot	C	1,083
● *Carratunk Falls*, Som'set	W	×
Carratunk, Somerset	W	180
Carroll, Penobscot	C	675
Carthage, Franklin	W	507
Casco, Cumberland	SW	908
Castine, Hancock	S	1,200
Castle Hill, Aroostook	NE	430
Caswell, Aroostook	NE	350
Caswell Plantation, Ar'k	NE	×
● *Caswell*, Franklin	W	×
● *Cathance*, Sagadahoc	SW	×
● *Cedar Grove*, Hancock	S	×
Cedar Grove, Lincoln	S	×
Centre, Hancock	S	×
● *Centre*, Penobscot	C	×
Centre Belmont, Waldo	S	×
Centre Lebanon, York	SW	×
Centre Lincolnville, Waldo	S	×
Centre Lovell, Oxford	SW	×
Centre Montville, Waldo	S	×
Centre Sidney, Kennebec	SW	×
● *Centre Waterboro*, York	SW	×
● *Chadbourne's*, C'mb'l'd	SW	×
● *Chamberlains*, Penobscot	C	×
Charleston, Penobscot	C	1,100
Charlotte, Washington	E	460
● *Chases*, Cumberland	SW	×
Chase's Mills, Andr'sc'g'n	SW	×
Chebeague Isl'd, C'mb'l'd	SW	×
Chelsea, Kennebec	SW	1,538
● *Cherokee*, Aroostook	NE	×
Cherryfield, Washington	E	1,701
● *Chester*, Penobscot	C	358
Chesterville, Franklin	W	955
Chicopee, York	SW	×
China, Kennebec	SW	1,425
● Chipman's, Hancock	S	×
● City Point, Waldo	S	×
Clark's Island, Knox	S	×
Clark's Mill, York	SW	×
Cliftston, Sagadahoc	SW	×
Clifton, Penobscot	C	353
● Clinton, Kennebec	SW	1 800
Columbia, Washington	E	670
Columbia Falls, Washington	E	700
Concord, Somerset	W	410
● *Conway Junction*, York	SW	×
Cooper, Washington	E	316
Cooper's Mills, Lincoln	S	×
Coral, Aroostook	NE	×
● Corinna, Penobscot	C	1 500
Corinna Centre, Penobscot	C	350
Corinth, Penobscot	C	1,300
● *Cornish*, Cumberland	SW	×
Cornville, Somerset	W	1,219
● *Cooks*, Cumberland	SW	×
● Costigan, Penobscot	C	×
Cousins Isl'd, C'mb'l'nd	SW	×
Cranberry Isles, Hancock	S	360
Crawford, Washington	E	206
Crescent Surf, York	SW	×
Cross Hill, Kennebec	SW	×
● *Crossuntic*, Penobscot	C	×
● *Crowley Junc.* A'd'sc'g'n	SW	×
Crystal, Aroostook	NE	325
● Cumberland, C'mb'rl'nd	SW	1,480
● Cumberland Centre, C'd	SW	×
● *Cumberland Junc.*, C'd	SW	×
● Cumberland Mills, C'd.	SW	950
Cundy's Harbor, C'mb'l'd	SW	×
● Curtis' Corners, A'dr'n.	SW	×
Cushing, Knox	S	850
Cutler, Washington	E	839
● *Daggett's*, Aroostook	NE	×
Damariscotta, Lincoln	S	1 370
● *Damariscotta*, Lincoln	S	×
● Damariscotta Mills, L'c'n	S	100
Damascus, Penobscot	C	×
● Danforth, Washington	E	1,200
● Danville, Andr'sc'g'n	SW	×
● *Danville Junc.*, Andr'n.	SW	×
● *Days Siding*, York	SW	×
Dayton, York	SW	592
Dead River, Somerset	W	113
Deblois, Washington	E	125
Dedham, Hancock	S	400
● Deep Cut, Sagadahoc	SW	×
● Deering, Cumberland	SW	5,337
Deering Centre, C'mb'l'd	SW	×
Deer Isle, Hancock	S	4,315
Denmark, Oxford	SW	158
Dennysville, Washington	E	525
● Detroit, Somerset	W	700
● Dexter, Penobscot	C	2,723
Dickvale, Oxford	SW	×
Dixfield, Oxford	SW	913
Dixfield Centre, Oxford	SW	925
Dixmont, Penobscot	C	1,090
Dixmont Centre, Penobscot	C	×
● *Dover*, Piscataquis	C	1,955
Dover South Mills, P'sc't'q's	C	620
Dresden, Lincoln	S	1,100
● *Dresden*, Sagadahoc	SW	×
Dresden Mills, Lincoln	S	×
● *Driving Park*, Oxford	SW	×
Dry Mills, Cumberland	SW	×
Duck Pond, Cumberland	SW	×
● *Dudley's*, Washington	E	×
Durham, Androscoggin	SW	1,270
Dyer Brook, Aroostook	NE	200
Eagle Lake, Aroostook	NE	233
East Athens, Somerset	W	×
East Auburn, Andr'sc'gn	SW	×
● East Baldwin, C'mb'l'd	SW	×
East Bangor, Penobscot	C	×
East Belmont, Waldo	S	×
East Bethel, Oxford	SW	×
East Blue Hill, Hancock	S	×
East Boothbay, Lincoln	S	1,500
● East Bowdoinham, S'g'c	SW	×
East Bradford, Penobscot	C	×
Eastbrook, Hancock	S	300
East Brownfield, Oxford	SW	×
East Bucksport, Hancock	S	×
East Caribou, Aroostook	NE	×
East Corinth, Penobscot	C	×
East Dedham, Hancock	S	×
East Deering, Cumberland	SW	×
East Denmark, Oxford	SW	×
East Dixfield, Oxford	SW	×
East Dixmont, Penobscot	C	×
● East Dover, Piscataquis	C	122
East Eddington, Penobscot	C	×
East Exeter, Penobscot	C	90
East Fairfield, Somerset	W	×
East Friendship, Knox	S	×
East Fryeburgh, Oxford	SW	×
East Gray, Cumberland	SW	×
East Hampden, Penobscot	C	×
East Harpswell, C'berl'd	SW	×
● East Hebron, Oxford	SW	×
● East Hiram, Oxford	SW	×
East Holden, Penobscot	C	×
East Jackson, Waldo	S	×
East Jefferson, Lincoln	S	×
East Knox, Waldo	S	×
East La Grange, Penobscot	C	×
East Lamoine, Hancock	S	×
● East Lebanon, York	SW	×
East Limington, York	SW	×
East Lincoln, Penobscot	C	×
● East Livermore, A's'g'n	SW	1,100
East Livermore Mills, A'n	SW	×
East Lowell, Penobscot	C	×
● *East Lyndon*, Aroostook	NE	×
East Machias, Washington	E	1,875
East Madison, Somerset	W	×
East Mercer, Somerset	SW	×
East Monmouth, Ken'ebec	SW	×
East Mount Vernon, K'n'r	SW	×
● East Newport, Penobscot	C	×
East New Portland, Som'r't	W	65
East New Sharon, Franklin	W	×
East Northport, Waldo	S	×
● East North Yarmouth, Cumberland	SW	×
Easton, Aroostook	NE	900
East Orland, Hancock	S	×
East Orrington, Penobscot	C	225
East Otisfield, Cumberl'd	SW	×
East Outlet, Piscataquis	C	×
East Palermo, Waldo	S	×
East Parsonfield, York	SW	×
East Perham, Aroostook	NE	×
East Peru, Oxford	SW	×
East Pittston, Kennebec	SW	×
● East Poland, And'scog'n	SW	×
Eastport, Washington	E	4,899
East Raymond, Cumb'rl'd	SW	×
● *East Rochester*, York	SW	×
East Rumford, Oxford	SW	×
East Sangerville, Piscataquis	C	×
East Searsmont, Waldo	S	×
East Sebago, Cumberland	SW	×
East Steuben, Washington	E	×
East Stoneham, Oxford	SW	×
East Sullivan, Hancock	S	375
● East Sumner, Oxford	SW	66
East Surry, Hancock	S	×
East Thorndike, Waldo	S	×
East Troy, Waldo	S	×
East Turner, Androscog'n	SW	×
● *East Turnout*, Kennebec	SW	×
East Union, Knox	S	×
East Vassalborough, K'b'c	SW	225
● *Eastville*, Penobscot	C	×
● *East Waldoboro*, Knox	S	×
East Wales, Androscoggin	SW	×
East Washburn, Aroost'k	NE	×
● East Waterboro', York	SW	×
East Waterford, Oxford	SW	×
● East Wilton, Franklin	W	325
East Winn, Penobscot	C	×
East Winthrop, Kennebec	SW	×
● Eaton, Washington	E	374
Eddington, Penobscot	C	660
Eden, Hancock	S	2,000
Edes' Falls, Cumberland	SW	×
Edgecomb, Lincoln	S	872
● *Egerys Mill*, Hancock	S	×
Egypt, Hancock	S	×
● Eliot, York	SW	1,600
Ellingwood's Corner, Waldo	S	×
● Ellsworth, Hancock	S	4,784
● Ellsworth Falls, Hancock	S	240
Elmwood, Knox	S	×
● Embden, Somerset	W	625
Embden Centre, Somerset	W	×
Emery's Mills, York	SW	×
● *Empire Road*, Andrmisc'n	SW	×
● Enfield, Penobscot	C	550
● Etna, Penobscot	C	646
Etna Centre, Penobscot	C	×
Eureka, Kennebec	SW	×
Eustis, Franklin	W	302
Exeter, Penobscot	C	1,300
Exeter Mills, Penobscot	C	30
● Fairbanks, Franklin	W	×
● Fairfield, Somerset	W	3,498
Fairfield Centre, Somerset	W	120
● *Fair Grounds*, And'sc'n	SW	×
● Falmouth, Cumberland	SW	1 580
Falmouth Foreside, C'b'l'd	SW	×
● *Falmouth Station*, C'bl'd	SW	×
● *Farmingdale*, Kennebec	SW	806
● **Farmington**, Franklin	W	3,200
Farmington Falls, Franklin	W	200
Fayette, Kennebec	SW	648
Fayette Corner, Kennebec	SW	×
Ferry Village, Cumberl'd	SW	1,179
● *Fishers*, Penobscot	C	×
Fire Islands, Sagadahoc	SW	×
Flagstaff, Somerset	W	63
Flagstaff Junction, Somer't	W	×
● *Fobes*, Waldo	S	×
● *Forest*, Washington	E	×
Forest City, Washington	E	310
● Forest Station, Wash'ton	E	×
● Fort Fairfield, Ar'stook	NE	3,500
Fort Kent, Aroostook	NE	1,512
Fort Point, Waldo	S	×
Fortune Rock, York	SW	×
● *Foss Siding*, Penobscot	C	×
● Fox Croft, Piscataquis	C	1,724
Frankford, Waldo	S	2 157
● Franklin, Hancock	S	1,254
Franklin Road, Hancock	S	×
Freedom, Waldo	S	700
Freeman, Franklin	W	650
● Freeport, Cumberland	SW	2,200
Frenchville, Aroostook	NE	2 288
Friendship, Knox	S	962
Frye, Oxford	SW	×
● Fryeburgh, Oxford	SW	1,413
Fryeburgh Centre, Oxford	SW	68
● *Fuller Road*, Oxford	SW	×
● Gardiner, Kennebec	SW	5,484
Garland, Penobscot	C	966
● George's River, Knox	S	×
Georgetown, Sagadahoc	SW	1,100
● Gilbertville, Oxford	SW	×
● Gilead, Oxford	SW	400
Gilman, Piscataquis	SW	×
Glenburn, Penobscot	C	800
Glenwood, Aroostook	NE	225
Globe, Knox	S	×
Golden Ridge, Aroostook	NE	×
Goodale's Corner, Penobscot	C	×
Goodwin's Mills, York	SW	200
● Gorham, Cumberland	SW	2,900
Gouldsborough, Hancock	S	1,900
Grafton, Oxford	SW	125
Grand Lake Stream, W'h'gt'n	E	×
Grange, Waldo	S	×
● *Granite Siding*, Ke'ebec	SW	×
Grant Isle, Aroostook	NE	964
● *Gravel Pit*, Cumberland	SW	×
● Gray, Cumberland	SW	1,800
Gray Corner, Cumberland	SW	×
Great Pond, Hancock	S	×
● *Great Works*, Penobscot	C	×
● Greenbush, Penobscot	C	675
● Greene, Androscoggin	SW	975
Green Corner, A'droscog'n	SW	×
Greenfield, Penobscot	C	350
Greenlake, Hancock	S	×
Green's Landing, Hancock	S	145
Green Vale, Franklin	W	60
● Greenville, Piscataquis	C	700
Greenville Junc., Pisc'taquis	C	×
Greenwood, Oxford	SW	850
● *Grove Station*, York	SW	×
Groveville, York	SW	×
● Guilford, Piscataquis	C	881
Haines Landing, Franklin	W	×
Haines Meadow, York	SW	×
Haley, Lincoln	S	×
● *Half Way*, Somerset	W	×
Halldale, Waldo	S	×
● Hallowell, Kennebec	SW	3,147
● *Halls*, Penobscot	C	×
Hamlin, Aroostook	NE	800
Hamlin Plantation, Art'k	NE	612
Hammond Pl'tation, P'bsc't	C	×
Hampden, Penobscot	C	2,100
Hampden Centre, Penobscot	C	390
Hampden Corner, Penobscot	C	450
● Hancock, Hancock	S	1,100
Hancock Point, Hancock	S	×
Hanover, Oxford	SW	210
Harbor, Oxford	SW	×
● Harding, Cumberland	SW	×
Harmony, Somerset	W	875
Harpswell Centre, Cum'bl	SW	820
Harrington, Washington	E	1,300
Harrison, Cumberland	SW	1,200
● Hartford, Oxford	SW	685
● Hartland, Somerset	W	1,150
● *Harwards*, Sagadahoc	SW	×
Haynesville, Aroostook	NE	300
Head Tide, Lincoln	S	×
Hebron, Oxford	SW	600
Henderson, Piscataquis	C	×
Hermon, Penobscot	C	1,150
● Hermon Centre, Penob'st	E	×
● Hermon Pond, Penobscot	C	×
● Hersey, Aroostook	NE	150
● *Highland*, Penobscot	E	×
● *Hillside*, Cumberland	SW	×
Hillside, Franklin	W	×
● *Honk's Landing*, Pe'bsc't	C	×
● Hiram, Oxford	SW	1,063
Hodgdon, Aroostook	NE	1,089
● Holden, Penobscot	C	723
● *Holeb*, Somerset	W	×
Hollis, York	SW	1,276
Hollis Centre, York	SW	55
Holt's Mills, Penobscot	C	×
Hope, Knox	S	650
● **Houlton**, Aroostook	NE	4,018
● *Houstone*, Penobscot	C	×
Howard, Piscataquis	C	285
● *Howard's Siding*, Piscat'q's	C	×
Howland, Penobscot	C	137
● *Hoyt's*, Kennebec	SW	×
Hudson, Penobscot	C	700
Hull's Cove, Hancock	S	×
● Hurd's, Aroostook	NE	×
Hurricane Island, Knox	S	50
● Iceboro, Sagadahoc	SW	×
● *Icepond*, Oxford	SW	×
Indian Point, Hancock	S	×
Indian River, Washington	E	×
Indian Rock, Franklin	W	×
Industry, Franklin	W	715
Ingalls Road, Oxford	SW	×
Island Falls, Aroostook	NE	236
Isleau Haut, Hancock	S	200
Ilesborough, Waldo	S	1,230
Isleford, Hancock	S	×
● *Jackman*, Somerset	W	×
Jackmantown, Somerset	W	95
● *Jacks*, Sagadahoc	SW	×
Jackson, Waldo	S	803
● Jay, Franklin	W	1,300
Jefferson, Lincoln	S	1,600
Jemtland, Aroostook	NE	×
Joice, Lincoln	S	×
Jonesborough, Washington	E	575
Jonesport, Washington	E	1,700
● Katahdin Iron Works, Piscataquis	C	193
Keen's Mills, And'coggin	SW	×
Kenduskeag, Penobscot	C	650
Kennebago Lake, Franklin	W	×
● Kennebunk, York	SW	3,163
● Kennebunk Beach, York	SW	×
● Kennebunk Port, York	SW	2 205
Kent's Hill, Kennebec	SW	×
Kezar Falls, Oxford	SW	×
Kezar Falls, York	SW	125
Kineo, Piscataquis	C	×
● Kingfield, Franklin	W	600
● Kingman, Penobscot	C	610
Kingsbury, Piscataquis	C	198
Kittery, York	SW	2,300
● Kittery Depot, York	SW	×
Kittery Foreside, York	SW	×
● *Kittery Junction*, York	SW	×
● Kittery Point, York	SW	210
Knightsville, Cumberland	SW	700
Knox, Waldo	S	850
● *Knox*, Waldo	S	×
● Knox Station, Waldo	S	×
● LaGrange, Penobscot	C	775
● *Laings*, Penobscot	C	×
● *Lake Anasagunticook*, Oxford	SW	×
● *Lake House*, Hancock	S	×
● Lakeside, Kennebec	SW	×
Lake View, Piscataquis	C	×
● Lambert Lake, Wash'g'n	E	120
Lamoine, Hancock	S	729
Lamoine Beach, Hancock	S	×
Larone, Somerset	W	×
● Lawrence's Mills, Ken'	SW	×
Lebanon, York	SW	1,606
Lee, Penobscot	C	950
● Leeds, Androscoggin	SW	1,150
● Leeds Junc., Androsc'n	SW	×
Leeds Station, Androsc'n	SW	×
● *Leonard's Crossing*, Waldo	S	×
Levant, Penobscot	C	1 076
● Lewiston, Androscoggin	SW	21,668
● *Lewiston Junc.*, Andsgn.	SW	×
Lexington, Somerset	W	822
● *Libby's*, Androscoggin	SW	×
Liberty, Waldo	S	970
Limerick, York	SW	1 300
Limestone, Aroostook	NE	700
Limington, York	SW	1,650
● Lincoln, Penobscot	C	1,700
● Lincoln Centre, Penobscot	C	210
Lincoln Plantation, Oxf'd.	SW	×
Lincolnville, Waldo	S	1,366
Lincklin, Lincoln	S	×
Linneus, Aroostook	NE	1,000
● Lisbon, Androscoggin	SW	3,100
Lisbon Centre, Andrsc'gn.	SW	×
● Lisbon Falls, Andrsc'gn.	SW	3,120
Litchfield, Kennebec	SW	1,250
Litchfield Corners, K'n'b'c	SW	×
Litchfield Plains, K'n'b'c.	SW	×
● *Littleboro*, Androsc'g'n.	SW	×
● *Littlefields*, Waldo	S	×
Littleton, Aroostook	NE	904
Livermore, Androscoggin	SW	1,119
Livermore Centre, An'sgn	SW	×
● Livermore Falls, An'sgn	SW	1,500
● Locke's Mills, Oxford	SW	124
Logan, Aroostook	NE	×
● *Long Beach*, York	SW	×
Long Island, Cumberl'nd	SW	×
● *Long Pond*, Somerset	W	×
Long Village, York	SW	×
Lovell, Oxford	SW	1,075
Lowell, Penobscot	C	550
Lowelltown, Franklin	W	×
● *Low's Bridge*, Piscataquis	C	×
Lubec, Washington	E	2,153
Ludlow, Aroostook	NE	468
● *Lygonia*, Cumberland	SW	×
Lyman, York	SW	1,001
Lynchville, Oxford	SW	×
Lyndon, Aroostook	NE	×
Machias, Washington	E	2,045
● Machias Port, Washington	E	1,531
● *Mackamp*, Somerset	W	×
Macwahoc, Aroostook	NE	200
Madawaska, Aroostook	NE	1,391
● Madison, Somerset	W	1,900
Madison Bridge, Somerset	W	×
Madison Centre, Somerset	W	181
Madrid, Franklin	W	415
Magalloway Plantation, Oxford	SW	45
Mainstream, Somerset	W	×
● *Mallison Falls*, C'mb'l'd	SW	×
Manchester, Kennebec	SW	611
Mansur's Mills, Aroostook	NE	×
Maple, Piscataquis	C	×
Maple Grove, Aroostook	NE	×
Mapleton, Aroostook	NE	800
Maplewood, York	SW	×
● *Maranacook*, Kennebec	SW	×
Mariaville, Hancock	S	400
Marion, Washington	E	182
Marlboro, Hancock	S	×
● *Marshall's*, Androscog'n	SW	×
Marshfield, Washington	SW	300
Mars Hill, Aroostook	NE	716
Martinsville, Knox	S	600
● *Maryland Ridge*, York	SW	×
Masardis, Aroostook	NE	223
Mason, Oxford	SW	×
Matinicus, Knox	S	243
● Mattawamkeag, Penobscot	C	631
● *Mattocks*, Cumberland	SW	×
Maxfield, Penobscot	C	161
Mayfield, Somerset	W	150
Maysville Centre, Aroost'k	NE	×
● *Meadow Brook*, Penobscot	C	×
● Mechanics, Falls, Androscoggin	SW	2,500
Meddybemps, Washington	E	175
Medford, Piscataquis	C	398
Medford Centre, Piscataquis	C	×
Medway, Penobscot	C	628
Mercer, Somerset	W	750
● *Merrill's*, Androscoggin	SW	×
● *Messalonskee*, Kennebec	SW	×
Mexico, Oxford	SW	403
Middle Dam, Oxford	SW	×
● *Middletown*, Penobscot	C	×
● Milford, Penobscot	C	850
Millbridge, Washington	E	1,950
● *Mill Creek*, Penobscot	C	×
● *Mill Road*, Cumberland	SW	×
● Milltown, Washington	E	×
● *Mill Village*, Franklin	W	×
● Milo, Piscataquis	C	934
● *Milo Junction*, Piscataquis	C	×
Milton Plantation, Oxford	SW	325
● *Mine Meadow*, And'c'g'n	SW	×
Minot, Androscoggin	SW	2,000
● *Moluncus*, Aroostook	NE	78
Monarda, Aroostook	NE	×
Monhegan, Lincoln	S	133
● Monmouth, Kennebec	SW	1,520
Monroe, Waldo	S	1,050
Monroe Centre, Waldo	S	×
● Monson, Piscataquis	C	1,242
● *Monson Junc.* Piscataquis	C	×
Montague, Penobscot	C	×
Monticello, Aroostook	NE	965
Muntsweag, Sagadahoc	SW	×
Montville, Waldo	S	1,215
● *Moody's*, Penobscot	C	×
● Moosehead, Piscataquis	C	×
Moose River, Somerset	W	102
Moro, Aroostook	NE	200
Morrill, Waldo	S	453
Moscow, Somerset	W	522
Mount Abram, Franklin	W	×
Mount Chase, Penobscot	C	325
Mount Desert, Hancock	S	1,358
● *Mount Hope*, Penobscot	C	×
Mount Vernon, Kennebec	SW	510
Monsam Pond, York	SW	×
Mouse Island, Lincoln	S	×
Murry, Aroostook	NE	×
Muscongus, Lincoln	S	×
● *Muscongus Bay*, Lincoln	S	×
Naples, Cumberland	SW	846
Nealey's Corner, Penobscot	C	×
Neazie, Penobscot	C	×
● *Nequasset*, Sagadahoc	SW	×
Newbridge, Penobscot	C	880
Newburgh Centre, Pen'bsc't	C	×
Newburgh Village, Pen'bsc't	C	×
● New Castle, Lincoln	S	1,500
Newfield, York	SW	850
● New Gloucester, Cumberland	SW	1,229
● *Newhall*, Cumberland	SW	×
New Harbor, Lincoln	S	×
New Limerick, Aroostook	NE	575
● Newport, Penobscot	C	1,184
Newport Junction, Penobscot	C	×
New Portland, Somerset	W	1,026
Newry, Oxford	SW	400
New Sharon, Franklin	W	1,300
New Sweden, Aroostook	NE	1,000
New Vineyard, Franklin	W	800
● Nobleborough, Lincoln	S	1,200
● *Norlands*, Androscoggin	SW	×
● Norridgewock, Somerset	W	1,600
North Amity, Aroostook	NE	×
● North Anson, Somerset	W	500
North Appleton, Knox	S	×
North Auburn, And'sc'g'n	SW	×
North Baldwin, C'mb'rl'd	SW	×
North Bangor, Penobscot	C	×
● North Belgrade, K'n'bec	SW	×
● North Berwick, York	SW	1,604
North Blue Hill, Hancock	S	×
North Boothbay, Lincoln	S	×
North Bradford, Pen'sc't	C	×
North Bridgton, Cumb'l'd	SW	300
North Brooklyn, Hancock	S	×
North Brooksville, Hancock	S	×
● *North Brownville*, Pisca's	C	×
North Buckfield, Oxford	SW	×
● North Bucksport, Hancock	S	×
North Carmel, Penobscot	C	×
North Castine, Hancock	S	×
North Chesterville, Fr'klin	W	×
North Cornville, Somerset	W	×
North Cushing, Knox	S	×
North Cutler, Washington	E	×
North Deer Isle, Hancock	S	×
North Dixmont, Penobscot	C	×
North East Carry, Piscata's	C	×
Northeast Harbor, Hancock	S	×
North Edgecomb, Lincoln	S	×
North Ellsworth, Hancock	S	×
North Fairfield, Somerset	W	×
North Falmouth, Cumb'd	SW	×
North Fayette, Kennebec	SW	×
Northfield, Washington	E	110
North Freeman, Franklin	W	×
North Fryeburgh, Oxford	SW	×
North Garland, Hancock	S	×
North Gorham, Cumberl'd	SW	×
North Gray, Cumberland	SW	×
North Greene, Androsco'n	SW	×
North Guilford, Piscataquis	C	×
● North Hancock, Hancock	S	×
North Harpswell, Cumb'd	SW	×
North Haven, Knox	S	654
North Hermon, Penobscot	C	×
North Hollis, York	SW	×
North Isleborough, Waldo	S	×
● North Jay, Franklin	W	32
North Kennebunk, York	SW	×
North Lamoine, Hancock	S	×
North Lebanon, York	SW	×
North Lee, Penobscot	C	×
● North Leeds, Andros'n	SW	×
North Limington, York	SW	×
● North Lincoln, Penobscot	C	×
North Linneus, Aroostook	NE	×
North Livermore, Andr'n	SW	×
North Lovell, Oxford	SW	×
North Lubec, Washington	E	×
North Lyndon, Aroostook	NE	×
North Madison, Somerset	W	×
North Mariaville, Hancock	S	×
North Monmouth, Kenb'c	SW	×
North Monroe, Waldo	S	×
North Newburgh, Penobscot	C	×
North New Castle, Lincoln	S	200
North Newport, Penobscot	C	×
North New Portland, Som't	W	803
North Newry, Oxford	SW	×
North Nobleboro, Lincoln	S	×
North Norway, Oxford	SW	×
North Orland, Hancock	S	×
● North Orrington, Penobs't	C	×
North Palermo, Waldo	S	×
North Paris, Oxford	SW	110
North Parsonfield, York	SW	×
North Penobscot, Hancock	S	×
North Perry, Washington	E	×
North Pittston, Kennebec	SW	×
Northport, Waldo	S	900
Northport Camp Ground, Waldo	S	×
North Pownal, Cumberl'd	SW	×
North Raymond, Cumb'd	SW	×
North Rumford, Oxford	SW	×
North Scarborough, C'm'd	SW	×
North Searsmont, Waldo	S	×
North Searsport, Waldo	S	×
North Sedgwick, Hancock	S	×
North Shapleigh, York	SW	275
North Sidney, Kennebec	SW	×
North Troy, Waldo	S	×
North Turner, Andros'gin	SW	×
North Turner Bridge, Androscoggin	SW	×
North Union, Knox	S	×
North Vassalbo'gh, Ken'c	SW	1,000
North Vienna, Kennebec	SW	×
North Waldoborough, Li'n	S	×
North Warren, Knox	S	×
North Waterborough, Y'rk	SW	×
North Waterford, Oxford	SW	110
North Wayne, Kennebec	SW	200
North Whitefield, Lincoln	S	360
North Windham, Cumb'd	SW	×
North Windsor, Kennebec	SW	×
North Winterport, Waldo	S	×
North Woodstock, Oxford	SW	×
North Woodville, Penobs't	C	×
North Yarmouth, C'mb'rl'd	SW	800
● *North Yarmouth*, Cumberland	SW	×
● Norway, Oxford	SW	2,600
Norway Lake, Oxford	SW	×
Notch, Franklin	W	×
Number, Aroostook	NE	×
Number Fourteen Plantation, Washington	E	164
Oakfield, Aroostook	NE	636
● Oakland, Kennebec	SW	2,400
Oakland Farm, York	SW	×
Oak Point, Hancock	S	×
● Ocean Park, York	SW	×
Ocean Point, Lincoln	S	×
Oceanville, Hancock	S	×
Ogunquit, York	SW	×
● Olamon, Penobscot	C	×
● Old Orchard, York	SW	875
● *Old Orchard Beach*, York	SW	×
● Old Town, Penobscot	C	5,276
● *Onawa*, Piscataquis	C	×
Orano, Penobscot	C	×
Orff's Corner, Lincoln	S	×
Orient, Aroostook	NE	224
Orland, Hancock	S	1,430
● Orneville, Piscataquis	C	501
● Orono, Penobscot	C	2,796
● Orrington, Penobscot	C	1,529
Orrington Centre, Penobscot	C	1,600
Orrs Island, Cumberland	SW	300
Otisfield, Cumberland	SW	927
● *Otis Falls*, Franklin	W	×
Otisfield Gore, C'mberla'd	SW	×
Otter Creek, Hancock	S	×
Owl's Head, Knox	S	×
Ox Bow Plantation, Ar'st'k	NE	×
● Oxford, Oxford	SW	1,655
● *Packard Road*, Oxford	SW	×
Palermo, Waldo	S	887
Palermo Centre, Waldo	S	×
Palmyra, Somerset	W	1,400
Paris, Oxford	SW	8,100
Parkers Head, Sagadahoc	SW	×
● *Parkhurst's*, Aroostook	NE	×
Parkman, Piscataquis	C	1,005
Parlen Pond, Somerset	W	30
Parsonfield, York	SW	1,400
● *Parsons*, York	SW	×
● Passadumkeag, Penobscot	C	325
Pattagumpus, Penobscot	C	×
Patten, Penobscot	C	730
● Pea Cove, Penobscot	C	×
Peak's Island, C'mberla'd	SW	450
● *Pejepscot*, Sagadahoc	SW	×
Pemaquid, Lincoln	S	×
Pembroke, Washington	E	2,324
● Penney's, Cumberland	SW	×
Penobscot, Hancock	S	1,341
● *Penobscot Junction*, P'scot	C	×
Perham, Aroostook	NE	400
Perley's Mills, C'mberla'd	SW	×
Perry, Washington	E	955
Peru, Oxford	SW	800
● Phillips, Franklin	W	1,500
Phillipsburgh, Sagad'hoc	SW	1,500
Pierce's, Penobscot	C	×
● Pine Point, Cumberla'd	SW	×
● *Pine Point Beach*, C'mb'd	SW	×
Piscataquis Falls, Penobscot	C	×
● *Pishon's*, Kennebec	SW	×
● Pishon's Ferry, Ke'ebec	SW	×
● Pittsfield, Somerset	W	200
Pittston, Kennebec	SW	2,458
Plantation, Washington	E	184
Pleasant Point, Knox	S	×
Pleasantville, Knox	S	×
Plymouth, Penobscot	C	683
Poland, Androscoggin	SW	2,500
● *Pollard Brook*, Penobscot	C	×
Poor's Mills, Waldo	S	×
Popham Beach, S'g'd'hoc	SW	×
Portage, Aroostook	NE	×
Portage Lake Plantation, Aroostook	NE	132
Port Clyde, Knox	S	360
Porter, Oxford	SW	1,125
● **PORTLAND**, C'mb'd	SW	36,608
Pownal, Cumberland	SW	780
● *Pownal*, Cumberland	SW	×
● Presque Isle, Aroostook	NE	3,500
Prentiss, Penobscot	C	450
Preston Corner, Ken'ebec	SW	×
Presumpscot Falls, C'mb'd	SW	×
Pretty Marsh, Hancock	S	×
● Princetown, Washi'gton	E	1,134
Prospect, Waldo	S	150
Prospect Ferry, Waldo	S	×
Prospect Harbor, Hancock	S	275
Prout's Neck, Cumberla'd	SW	×
Pulpit Harbor, Knox	S	×
Randolph, Kennebec	SW	1,125
Rangeley, Franklin	W	210
Rankins Mill, Oxford	SW	×
Raymond, Cumberland	SW	1,125
Razorville, Knox	S	×
● Readfield, Kennebec	SW	1,300
Red Beach, Washington	E	×
● *Redington*, Franklin	W	×
Reed Plantation, Aro'st'k	NE	129
● *Reed's Pond*, Hancock	S	×
Revere, Somerset	W	×
● Richmond, Sagadahoc	SW	3,000
Richmond Camp Ground, Sagadahoc	SW	×
Richmond Corners, S'g'd'h	SW	×
● *Richville*, Cumberland	SW	×
Riggsville, Sagadahoc	SW	×
Riley, Oxford	SW	×
Ripley, Somerset	W	74
● Riverside, Kennebec	SW	×
Robbinston, Washington	E	925
● *Roberts*, Aroostook	NE	×
Roble, Aroostook	NE	×
● **Rockland**, Knox	S	8,137
Rockport, Knox	S	975
Rockville, Knox	S	×
Rome, Kennebec	SW	600
Ross Corners, York	SW	×
Round Pond, Lincoln	S	×
● *Roweys*, Androscoggin	SW	×
Roxbury, Oxford	SW	225
Roxie, Aroostook	NE	×
Rumford, Oxford	SW	1,000
Rumford Centre, Oxford	SW	×
Rumford Point, Oxford	SW	×
● Sabattus, Androscoggin	SW	×
Sabbathday Lake, Cumb'ld	SW	×
● Saccarappa, Cumberla'd	SW	6,800
● **Saco**, York	SW	6,075
● *Saco River*, York	SW	×
Saint Albans, Somerset	W	1,275
Saint David, Aroostook	NE	×
Saint Francis, Aroostook	NE	385
Saint George, Knox	S	2,450
Saint John, Aroostook	NE	175
Salem, Franklin	W	400
Salisbury Cove, Hancock	S	×
● *Sand Hills*, Piscataquis	C	×
● *Sand Pit*, Cumberland	SW	×
Sandy Bay, Somerset	W	×
Sandy Creek, Cumberl'nd	SW	200
Sandy Point, Waldo	S	×
Sanford, York	SW	4,184
● Sangerville, Piscataquis	C	1,100
● *Sargent's*, Waldo	S	×
Sargentsville, Hancock	S	×
● *Sawtelle Crossing*, Som'el	W	×
● *Scarboro Beach*, Cum'l'd	SW	×
● Scarborough, Cumb'la'd	SW	1,794
● *Scarborough Cross'g*, Y'k	SW	×
● *Scates*, Aroostook	NE	×
● Schoodic, Piscataquis	C	×
● *Seabury*, York	SW	×
Seal Cove, Hancock	S	×
Seal Harbor, Hancock	S	×
Searsmont, Waldo	S	1,114
Searsport, Waldo	S	1,658
Seawall, Hancock	S	×
Sebago, Cumberland	SW	678
Sebago Lake, Cumbe'nd	SW	220
Sebec, Piscataquis	C	733
Sebec Station, Piscataquis	C	220
Seboolis, Penobscot	C	×
Sedgwick, Hancock	S	1,128
● *Sewall's Tank*, Cu'berl'd	SW	×
Shapleigh, York	SW	1,128
● Shawmut, Somerset	W	×
Sheepscott Bridge, Lincoln	S	200
Sherman, Aroostook	NE	798
Sherman Mills, Aroostook	NE	175
● *Shirley*, Piscataquis	C	358
Shirley Mills, Piscataquis	C	303
● *Shay*, Androscoggin	SW	×
Sidney, Kennebec	SW	1,171
Sidney Centre, Kennebec	SW	×
Silver Ridge Plantation, Aroostook	NE	×
● Silver's Mills, Penobscot	C	×
Simpson's Corner, Penobscot	C	×
Six Mile Falls, Penobscot	C	×
● Skowhegan, Somerset	W	5,068
● *Sligo*, Cumberland	SW	×
Small Point, Sagadahoc	SW	×
Smithfield, Somerset	W	550
● Smith's, Penobscot	C	×
Smithtown, Waldo	S	×
Smyrna, Aroostook	NE	237
Smyrna Mills, Aroostook	NE	×
Snow's Falls, Oxford	SW	×
● Solon, Somerset	W	1,013
Somerville, Lincoln	S	539
Sorrento, Hancock	S	×
Sound, Hancock	S	×
South Acton, York	SW	×
South Addison, Washington	E	×
South Albion, Kennebec	SW	×
South Andover, Oxford	SW	×
South Atkinson, Piscataquis	C	×
● South Auburn, A'drosc'n	SW	×
South Bancroft, Aroostook	NE	×
South Beddington, W'sh'ton	E	×
South Berwick, York	SW	3,400
● South Berwick Junc., Y'k	SW	×
South Bethel, Oxford	SW	×
South Blue Hill, Hancock	S	×
South Brewer, Penobscot	C	×
South Bridgton, Cum'land	SW	308
South Bristol, Lincoln	S	×
South Brooks, Waldo	S	×
South Brooksville, Hancock	S	×
South Buxton, York	SW	×
South Carthage, Franklin	W	×
South Casco, Cumberland	SW	×
South Chesterville, Fr'kl'n.	W	×
South China, Kennebec	SW	×
South Corinth, Penobscot	C	×
South Cushing, Knox	S	×
South Danville, A'drosc'n	SW	×
South Deer Isle, Hancock	S	207
South Dover, Piscataquis	C	×
South Durham, A'dsrosc'n	SW	×
● South Eliot, York	SW	×
South End, Penobscot	C	×
South Etna, Penobscot	C	×
South Exeter, Penobscot	C	35
South Freeport, Cum'b'rla'd	SW	×
● South Gardiner, Ken'bec	SW	×
South Gouldsborough, H'n'k	S	×
South Hancock, Hancock	S	×
South Harpswell, Cum'l'nd	SW	×
South Hiram, Oxford	SW	×
South Hodgdon, Aroostook	NE	×
South Hollis, York	SW	×
South Hope, Knox	S	×
South Hudson, Penobscot	C	×
South Jefferson, Lincoln	S	×
● South LaGrange, Penob't	C	×
South Leeds, Androscog'n	SW	×
South Levant, Penobscot	C	×
● South Lewiston, A'dro'n	SW	×
South Liberty, Waldo	S	×
South Limington, York	SW	×
● South Lincoln, Penobscot	C	×
South Litchfield, Ken'bec	SW	×
South Livermore, A'dro'n	SW	×
South Lubec, Washington	E	×
South Molunkus, Aroost'k	NE	×
South Monmouth, Ken'ec	SW	×
South Montville, Waldo	S	×
● South Newburg, Penobs't	C	×
South New Castle, Lincoln	S	×
South Norridgewock, S'm't	W	×
● South Orrington, Penobs't	C	331
South Otisfield, Cumberl'd	SW	×
● South Paris, Oxford	SW	875
South Parsonfield, York	SW	×
South Penobscot, Hancock	S	×
South Poland, A'drosco'n	SW	×
Southport, Lincoln	S	679
South Portland, C'mberl'n	SW	×
South Presque Isle, Ar'st'k	NE	×
South Robbinston, Wash'g'n	E	×
South Sanford, York	SW	×
● *South Sebec*, Piscataquis	E	×
South Smithfield, Somerset	W	×
South Solon, Somerset	W	×
South Stetson, Penobscot	C	×
● *South Strong*, Franklin	W	×
South Surry, Hancock	S	×
South Thomaston, Knox	S	1,012
South Turner, A'drosco'n	SW	×
South Union, Knox	S	×
South Vassalborough, Kennebec	SW	×
South Waldoborough, Lin'ns	S	×
● South Warren, Knox	S	×
● *South Waterboro*, York	SW	×
South Waterford, Oxford	SW	120
South West Harbor, Hanc'k	S	×
South Weston, Aroostook	NE	×
● South Windham, C'mb'l'd	SW	×
South Windsor, Kennebec	SW	×
South Woodstock, Oxford	SW	×
● *Spokane*, Penobscot	C	×
Sprague's Mill, Aroostook	NE	×
● *Spruit's Cross*, Penobscot	C	×
Springfield, Penobscot	C	878
● Springvale, York	SW	4,161
Spruce Head, Knox	S	×
Squirrel Island, Lincoln	S	×
Staceyville, Penobscot	C	×
Standish, Cumberland	SW	2,067
Stark, Somerset	W	929
● Steek Falls, Cumberland	SW	239
Stetson, Penobscot	C	950
Steuben, Washington	E	1,100
● *Stevens*, Aroostook	NE	×
Stevens Plains, Aroostook	NE	×

31

TOWNS. COUNTIES. INDEX.	POP
Stickney Corner, Knox.....S	×
● *Stickney River*, C'mber'd SW	×
Stockton Springs, Waldo..S	1,546
Stoneham, Oxford.........SW	500
Stow, Oxford............SW	400
Stratton, Franklin..........W	×
● *Stricklands*, A'droscog'n SW	×
● Stricklands Ferry, Androscoggin.................SW	×
● Strongs, Franklin.........W	1,890
● Stroudwater, Cumberl'd SW	×
Sullivan, Hancock...........S	1,112
Summit, Franklin..........W	×
Summit, Hancock............S	×
● *Summit*, Penobscot.......C	×
Summit, Piscataquis.........C	×
Sumner, Oxford.........SW	1,014
Sunset, Hancock............S	×
Sorry, Hancock..............S	1,110
Swan's Island, Hancock.....S	765
Swanville, Waldo............S	708
Sweden, Oxford............SW	475
Temple, Franklin...........W	580
Temple Mills, Franklin....W	119
Tenant's Harbor, Knox......S	625
● *The Bridge*, Franklin....W	×
● *The Elms*, York.........SW	×
● *The Falls*, Hancock........S	×
The Forks, Somerset.......W	200
● *The Pond*, Waldo..........S	×
● Thomaston, Knox..........S	2,840
Thompson Lake, C'mber'd SW	×
● *Thompson's Point*, Cumberland.......................SW	×
● Thorndike, Waldo........S	720
Tilden, Hancock..............S	×
Ticomb, Aroostook.......NE	×
● *Todd's Farm*, Washington E	×
Togus, Kennebec..........SW	×
● *Tomah*, Washington......E	×
Topsfield, Washington......E	500
Topsham, Sagadahoc.....SW	1,600
Township, Penobscot........C	×
Township, Piscataquis......C	×
Township, Hancock..........S	×
Tremont, Hancock...........S	1,200
Trescott, Washington........E	×
Trenton, Hancock............S	630
Trevett, Lincoln.............S	×
Troy, Waldo..................S	1,059
Turner, Androscoggin....SW	2,019
Turner Centre, Androscg.SW	350
Union, Knox..................S	1,435
● Unity, Waldo..............S	1,025
Upper Dam, Oxford.......SW	×
Upper Frenchville, Ar'st'k NE	×
UpperGlouchester, C'mb'd SW	×
Upper Madawaska, Aroo'k NE	×
UpperStillwater, Penobscot.C	375
Upton, Oxford.............SW	275
Van Buren, Aroostook....NE	1,400
● Vanceborough, Wash'n...E	500
● Vassalborough, Ken'bec SW	2,000
● Veazie, Penobscot.........C	625
Vienna, Kennebec........SW	645
Vinal Haven, Knox..........S	2,600
Waite, Washington...........E	200
● Waldo, Waldo..............S	663
● Waldoboro, Lincoln.......S	3,598
Waldo Centre, Waldo........S	×
Waldo Station, Waldo.......S	×
Wales, Androscoggin......SW	500
Wallagrass, Aroostook....NE	×
● *Walnut Hill*, Cumberl'd SW	×
Walpole, Lincoln.............S	296
Waltham, Hancock...........S	310
● Warren, Knox..............S	2,300
● *Warren Road*, Oxford..SW	×
Washburn, Aroostook......NE	1,200
Washington, Knox...........S	1,425
● Waterborough, York....SW	1,500
WaterboroughCentre, Y'k.SW	×
Waterford, Oxford.........SW	1,100
● Waterville, Kennebec..SW	7,091
Wayne, Kennebec..........SW	950
Webb, Franklin...............W	×
Webb's Mills, Cumberl'd.SW	×
Webster, Androscoggin...SW	1,000
● *Webster*, Penobscot.......C	×
Week's Mills, Kennebec..SW	×
Welchville, Oxford........SW	250
Weld, Franklin...............W	1,000
Wellington, Piscataquis....C	650
● *Wells*, York...............SW	2,080
● Wells, York.................SW	×
● *Wells' Beach*, York.....SW	×
● Wells Branch, York.....SW	×
● Wells Depot, York.......SW	×
Wesley, Washington.........E	245
West Appleton, Knox.......S	×
West Athens, Somerset....W	×
West Auburn, Androscrg.SW	×
● West Baldwin, Cumb'd SW	×
West Bangor, Penobscot...C	×
West Bath, Sagadahoc...SW	400
● *West Benton*, Kennebec SW	×
● West Bethel, Oxford...SW	×
● *West Biddeford*, York..SW	×
West Bowdoin, Sagadahoc SW	×
West Bridgton, Cumb'd...SW	×
West Bristol, Lincoln.......S	×
West Brooklin, Hancock...S	×
Westbrook, Cumberland.SW	6,600
● *Westbrook Junction*, Cb.SW	×
West Brooksville, Hancock.S	×
West Buxton, York.........SW	×
West Camden, Knox.........S	×
West Charleston, Penobscot C	×
West Corinth, Penobscot...C	×
West Cumberland, Cumb.SW	×
West Denmark, Oxford...SW	×
West Dresden, Lincoln......S	×
West Durham, Androscog.SW	118
West Eden, Hancock.........S	×
West Ellsworth, Hancock..S	×
West Enfield, Penobscot.....C	×
West Falmouth, Cumb'd..SW	×
● West Farmington, Frnkl.W	×
Westfield, Aroostook......NE	103
WestForksPlantation, S'mt W	×
West Franklin, Hancock...S	×
West Frankfort, Waldo......S	×
West Freeman, Franklin...W	×
West Fryeburgh, Oxford.SW	×
West Gardiner, Kennebec SW	843
West Garland, Penobscot...C	310
West Gorham, Cumb'd....SW	×
West Gouldsborough, Han..S	275
West Gray, Cumberland..SW	×
West Hampden, Penobscot.C	×
West Hancock, Hancock....S	×
West Harpswell, Cumb'd.SW	×
West Harrington, Wash'n..E	×
West Hollis, York.........SW	×
West Jonesport, Wash'n....E	×
● West Kennebunk, York.SW	×
West Lebanon, York.......SW	91
West Leeds, Androscog...SW	×
West Levant, Penobscot.....C	×
West Lubec, Washington....E	×
West Madison, Somerset....W	×
West Mills, Franklin.........W	×
● West Minot, Androscog.SW	210
West Mount Vernon, Ken.SW	×
West Newfield, York......SW	×
West Oldtown, Penobscot...C	×
Weston, Aroostook.........NE	425
West Palmyra, Somerset...W	×
● West Paris, Oxford.....SW	232
West Pembroke, Wash'n...E	×
West Penobscot, Hancock..S	×
West Peru, Oxford.........SW	×
West Pittsfield, Somerset..W	×
West Poland, Androscog.SW	×
Westport, Lincoln.............S	452
● *Westport*, Sagadahoc....SW	×
● West Pownal, C'mb'rl'd SW	×
West Ripley, Somerset.....W	×
● West Scarborough, C'mb SW	×
West Searsmont, Waldo.....S	×
West Sidney, Kennebec..SW	×
West Southport, Lincoln....S	×
West Sullivan, Hancock.....S	×
West Sumner, Oxford.....SW	×
West Tremont, Hancock....S	×
West Trenton, Hancock.....S	×
West Troy, Waldo.............S	×
● *Westville*, Franklin.......W	×
West Waldoborough, L'coln S	×
West Warren, Knox..........S	×
West Washington, Knox....S	×
West Windsor, Ken'bec..SW	×
West Winterport, Waldo....S	×
West Woolwich, Saga'hoc SW	×
Whitefield, Lincoln..........S	900
● *White House*, Piscataquis C	×
● White Rock, Cumberl'd SW	×
● *White's*, Kennebec......SW	×
White Corner, Waldo........S	×
Whiting, Washington.........E	475
● Whitneyville, Wash'ton..E	455
Willard, Cumberland......SW	×
Willimantic, Piscataquis....C	300
● *Will's Crossing*, F'klin...W	×
Wilson's Mills, Oxford....SW	×
● Wilton, Franklin...........W	1,750
Windham, Cumberland..SW	2,600
Windham Centre, C'mb'd SW	91
Windsor, Kennebec........SW	1,100
● Winn, Penobscot...........C	943
Winnecook, Waldo............S	×
Winnegance, Sagadahoc..SW	×
● Winslow, Kennebec.....SW	1,600
● Winslow's Mills, Lincoln.S	2,000
Winter Harbor, Hancock....S	1,800
Winterport, Waldo...........S	1,947
● *Winterport Ferry*, Han'ck S	×
● Winthrop, Kennebec....SW	2,111
Winthrop Centre, Ken'ec SW	×
● Wiscasset, Lincoln........S	1,728
● Woodfords, Cumberl'd.SW	×
Woodland Plantation, Aroostook..........................NE	×
● *Woods*, Kennebec.......SW	×
Woodstock, Oxford.........SW	1,000
Woodville, Penobscot........C	×
● Woolwich, Sagadahoc..SW	1,200
● *Wright's Siding*, Sag'oc SW	×
● Wytopitlock, Aroost'k..NE	×
● Yarmouth, Cumberland SW	2,100
● *Yarmouth Junction*, C'd SW	×
● Yarmouthville, Cumb'd SW	×
● York, York.................SW	16
● York Beach, York.......SW	×
York Corner, York.........SW	×
● *York Harbor*, York.....SW	×
York Village, York.........SW	×

MARYLAND.

COUNTIES.	INDEX.	POP.
Allegany	NW	41,503
Anne Arundel	C	34,625
Baltimore	N	72,839
Calvert	S	9,859
Caroline	E	922
Carroll	N	32,187
Cecil	NE	25,812
Charles	S	15,210
City of Baltimore	N	434,151
Dorchester	SE	24,799
Frederick	NW	48,974
Garrett	NW	14,183
Harford	N	980
Howard	C	16,225
Kent	NE	432
Montgomery	C	27,111
Prince George's	C	059
Queen Anne's	E	18,455
St. Mary's	S	15,792
Somerset	SE	24,153
Talbot	E	708
Washington	NW	39,693
Wicomico	SE	19,942
Worcester	SE	787
Total		1,040,431

TOWNS. COUNTIES. INDEX.	POP.
Abell's Wharf, St. Mary's...S	×
● Aberdeen, Harford.........N	300
● *Aberdeen Station*, Harford N	×
Abingdon, Harford...........N	200
Academy, Garrett..........NW	×
Accident, Garrett..........NW	100
Accokeek, Prince George's..C	210
● Adamstown, Frederick.NW	100
Adelina, Calvert...............S	×
Agner, Caroline...............E	15
● Aikin, Cecil.................NE	30
● Airey's Dorchester.......SE	40
● Alberton, Howard..........C	800
Ahlerton, Allegany.........NW	×
● Alesia, Carroll..............N	50
● *Alexander Junction*, Prince George's.......................C	×
Allen, Wicomico.............SE	125
Allen's Fresh, Charles.......S	45
Allibone, Harford............N	48
Alpha, Howard................C	×
● Altamont, Garrett.......NW	25
American Corner, Caroline.E	30
● Ammendale, Prince Ge'g's C	×
Andersontown, Caroline.....E	20
● **ANNAPOLIS**, Anne Arundel.......................C	7,625
● AnnapolisJunc., Howard..C	200
● *Annapolis Road*, Baltim're N	×
Anthony, Caroline............E	30
● Antietam, Washington..NW	1,200
Appleton, Cecil...............NE	30
Aquasco, Prince George's...C	100
● Arsby, Frederick........NW	24
Arimtus, Baltimore..........N	×
● *Arcadia*, Baltimore.......N	×
● Arlington, Baltimore......N	120
Armiger, Anne Arundel.....C	120
● Arnold, Anne Arundel....C	10
● *Arrow City*, Anne Arundel C	×
Asbury, Anne Arundel......C	×
Ash, Washington............NW	×
● Ashland, Baltimore........N	300
● *Ashland*, Queen Anne's...E	15
Ashton, Montgomery.........C	×
● Athol, Wicomico..........SE	80
● *Avalon*, Baltimore.........N	×
Avenel, Montgomery..........C	67
Avilton, Garrett............NW	15
● Avondale, Carroll..........N	60
Bachman's Mills, Carroll....N	60
● *Bacon Hill*, Cecil.........NE	×
● *Bailey's*, Baltimore........N	×
Bakersville, Washington..NW	25
● *Bald Friar*, Cecil.........NE	×
● Baldwin, Baltimore.........N	240
● *Baldwin*, Cecil.............NE	×
● *Balls Cross Roads*, Washington.........................NW	×
● **BALTIMORE**, City of Baltimore.....................N	434,151
Bank, Cecil....................NE	100
● Barclay, Queen Anne's...E	70
Bark Hill, Carroll............N	×
● *Barksdale*, Cecil..........NE	×
Barksdale, Cecil.............NE	20
● Barnesville, Montgomery C	40
Barrelville, Allegany......NW	×
● Barren Creek Springs, Wicomico.......................SE	250
● *Barricko*, Carroll...........N	×
● Barritt, Garrett...........NW	×
● *Bartholows*, Frederick..NW	×
● *Bartholows*, Washingt'n NW	×
Barton, Allegany...........NW	1,800
Bartonsville, Frederick....NW	×
Battle, Calvert................S	30
Bayard, Anne Arundel......C	×
● *Bayard*, Garrett.........NW	×
Baynesville, Baltimore......N	30
● Bay Ridge, Anne Arundel C	30
Bay View, Cecil..............NE	50
● *Bay View*, Baltimore......N	×
Beallsville, Montgomery....C	20
Beall's Mill, Montgomery...C	×
Beane, Montgomery...........C	×
BeaverCreek, Washington NW	200
Beckleysville, Baltimore....N	300
● *Beechfield*, Baltimore......N	×
● *Beeler's Summit*, Wash'n NW	×
Beggs, Carroll................N	×
● **Bel Air**, Harford...........N	1,500
Belfast, Baltimore............N	180
Bellevue, Talbot..............E	30
Bellmont, Somerset........SE	×
● Bellsville, Prince George's C	60
● *Belvidere*, Cecil...........NE	×
Benedict, Charles.............S	126
Benevola, Washington....NW	100
Benfield, Anne Arundel.....C	24
● Bengiers, Baltimore.......N	×
Benson, Harford..............N	×
● Bently's Springs, B'ltim're N	50
Berean, Baltimore............N	24
● Berlin, Worcester........SE	1,000
● *Berlin*, Frederick........NW	×
Berrett, Carroll..............W	60
Bestultch, Dorchester......SE	20
● *Best Pitches Landing*, Dorchester.........................SE	30
● *Best's Gate*, Anne Arundel C	×
Bethesda, Montgomery......C	36
● Bethlehem, Caroline.......E	50
Betterton, Kent.............NE	80
● Beulah, Dorchester.......SE	50
Bier, Allegany..............NW	×
● *Big Gunpowder*, Baltim'e N	×
Bird Hill, Carroll............N	85
Bishop's Head, Dorchester SE	200
Bishopville, Worcester.....SE	250
Bittinger, Garrett..........NW	12
Bivalve, Wicomico..........SE	50
Bixler, Carroll...............N	44
Black Horse, Harford.......N	25
● *Black Oak*, Allegany....NW	×
Black Rock, Baltimore......N	180
● Blacks, Kent..............NE	×
● Bladensburgh, P'ce Geo's C	600
Blakistone, St. Mary's.......S	×
Bloom, Carroll................N	36
● *Bloomfield*, Talbot.........E	×
● Bloomington, Garrett...NW	300
● *Bloomsbury*, Baltimore...N	×
● *Boones*, Anne Arundel....C	×
● *Blue Mount*, Baltimore...N	×
● Blue Mountain, Wash'n NW	×
Bolivar, Frederick.........NW	75
Boonsborough, Wash't'n NW	1,600
Boothby Hill, Harford......N	30
Borden Shaft, Allegany...NW	×
● Boring, Baltimore..........N	30
Bosley, Baltimore.............N	×
Bottle Run, Allegany......NW	90
Bowens, Calvert...............S	×
● Bowie, Prince George's...C	100
Boxiron, Worcester........SE	30
● Boyds, Montgomery........C	10
Bozman, Talbot...............E	95
Braddock, Frederick.......NW	×
Bradenbaugh, Harford.......N	×
● *Bradford Siding*, Harford N	×
Bradshaw, Baltimore.........N	×
● *Bradshaw*, Baltimore......N	×
● *Brady*, Allegany..........NW	50
● Branchville, Prince Geo's S	10
● Brandywine, Prince Geo's C	60
● Breathedsville, Wash'n NW	100
Brentland, Charles..........S	30
● *Bridewell*, Howard.........C	×
Bridgeport, Frederick......NW	×
Bridgeport, Washington...NW	30
Bridgetown, Caroline.........E	50
Brighton, Montgomery.......C	500
Brightseat, Prince George's C	30
● *Brightside*, Baltimore......N	×
Bristol, Anne Arundel......C	150
Broadfording, Washing'n NW	24
Broad Run, Frederick......NW	25
Broadwater, Anne Arundel.C	×
Brookeville, Montgomery....C	175
● Brooklandville, Baltimore N	15
● Brooklyn, Anne Arundel.C	700
Brookview, Dorchester...SE	60
Broome's Island, Calvert....S	×
● *Brownings*, Garrett......NW	×
Browningsville, Mont'g'y...C	150
● Brownsville, Wash'n...NW	75
● *Bruceville*, Carroll.........N	100
Brummel, Carroll..............N	×
● Brunswick, Frederick...NW	×
Bryantown, Charles...........S	120
● Buckeystown, Freder'k NW	156
● Buck Lodge, Montgomery C	×
Bucktown, Dorchester.....SE	1,100
Budd's Creek, St. Mary's....S	25
Buena Vista, Calvert.........S	×
Buffalo Run, Garrett......NW	×
Burch, Calvert.................S	×
Burdett, Montgomery........C	×
Burkittsville, Frederick...NW	300
Burnt Mills, Montgomery...C	10
Burrisville, Queen Anne's...E	×
Burrsville, Caroline...........E	100
● *Burtner's*, Washington NW	×
Burtonsville, Montgomery...C	600
● Busey's, Baltimore..........N	×
● Bush River, Harford.......N	×
Butler, Baltimore..............N	50
● Buxton's, Prince George's C	30
● *Buzzard Rock*, Baltimore N	×
Bynum, Harford...............N	×
● *Bynum*, Harford............N	×
Cabin Creek, Dorchester...SE	36
Cabin John, Montgomery....C	120
Cabin Run, Allegany......NW	×
California, St. Mary's.........S	120
Calvary, Harford..............N	120
Calvert, Cecil.................NE	100
● *Calverton*, City of Baltim'e N	1,000
● *Cambria*, Harford..........N	×
● **Cambridge**, Dorches'r SE	4,163
● *Camden Junction*, Baltm'e N	×
● *Camden Station*, Baltim'e N	×
Campbelltown, Worcester.SE	24
● *Camp Parole*, Anne A'd'l C	×
Campbell, Worcester.......SE	20
Camp Springs, Prince Geo's C	24
● *Canal*, Cecil...............NE	×
Canal Tunnel, Allegany...NW	15
● *Canton*, City of Baltimore N	×
Capitola, Wicomico.........SE	90
● *Capital View Park* M't'g'y C	×
Carmichael, Queen Anne's.E	75
Carny, Baltimore..............N	×
● Carroll, City of Baltimore N	3,500
● *Carroll*, City of Baltimore N	×
● Carrollton, Carroll..........N	200
Carsin's Run, Harford.......N	8
● *Carville*, Queen Anne's...E	×
Castleton, Harford............N	50
Catlin, Queen Anne's.........E	15
● *Catoctin*, Frederick......NW	60
Catoctin Furnace, Fred'k NW	100
● Catonsville, Baltimore.....N	2,500
● Cavetown, Washington.NW	300
Cayot's Corner, Cecil.......NE	30
Cearfoss, Washington......NW	50
Cecilton, Cecil................NE	600
Cedar Grove, Montgomery.C	120
Cedartown, Worcester......SE	20
Cedarville, Prince George's C	×
Cedarville, Prince George's..C	×
● **Centreville**, Q. Anne's E	1,500
Chance, Somerset............SE	30
Chaneyville, Calvert..........S	90
● *Chapel*, Talbot..............E	×
Chapel Point, Charles........S	24
Chaptico, St. Mary's..........S	70
● Charlestown, Cecil.......NE	250
● *Charlton*, Prince George's C	10
Charlton Heights, P Geo's C	×
Charlesville, Frederick..NW	24
Charlotte Hall, St. Mary's...S	150
● Chatoolanee, Baltimore....N	×
● Chase, Baltimore...........N	50
Cheltenham, Prince Geo's..C	100
Chemsonville, Frederick.NW	×
Cherry Hill, Cecil..........NE	400
Chesapeake City, Cecil....NE	1,144
Chester, Queen Anne's......E	15
Chesterfield, Anne Arundel C	25
● **Chestertown**, Kent...NE	2,600
Chesterville, Kent..........NE	100
Chestnut Hill, Harford.......N	50
● Chewsville, Washingt'n NW	150
● Childs, Cecil...............NE	200
Choptank, Caroline...........E	40
Chrispin, Charles..............S	×
Chrome Hill, Harford........N	50
Church Creek, Dorchester SE	350
Church Hill, Queen Anne's..E	400
Churchton, Anne Arundel..C	×
Churchville, Harford.........N	175
● Claggett's, Washington NW	×
● *Claiborne*, Talbot..........E	×
● *Claremont*, Baltimore.....N	×
Clarksburgh, Montgomery..C	70
Clarkson, Howard.............C	25
Clarksville, Howard..........C	75
Clarysville, Allegany......NW	×
● Clayton, Harford...........N	75
Clear Springs, Wash'ton NW	627
Clemsonville, Baltimore....N	×
Clermont Mills, Harford....N	20
● *Clifford's*, Baltimore.......N	×
Clinton, Prince George's....C	20
● Cloppers, Montgomery....C	×
● *Cloud Gap*, Baltimore.....N	×
● Cockeysville, Baltimore..N	650
Cokeland, Dorchester......SE	50
Colburne, Worcester.......SE	20
Cole, Harford...................N	×
Colegate Creek, Baltimore...N	×
Coleman, Kent..................C	×
Colesville, Montgomery......C	15
● College Park, Prince Geo's C	30
● College of St. James, Washington.........................NW	24
● Collington, Prince Geo'e's C	20
Collins Wharf, Wicomico.SE	20
● Coloro, Cecil...............NE	250
Cotton's Wharf, St. Mary's..S	×
Columbia, Howard............C	10
Compton, St. Mary's..........S	×
Comus, Montgomery..........C	×
Conaway's, Anne Arundel..C	30
Concord, Caroline.............E	50
Conococheague, Wash'ton NW	40
● Conowingo, Cecil.........NE	200
● *Contee's*, Prince George's.C	×
Cooksville, Howard...........C	60
Coopstown, Harford..........N	80
Copperville, Carroll..........N	24
● Corbett, Baltimore.........N	30
Corbin, Worcester...........SE	20
● Cordova, Talbot.............E	150
Cornersville, Dorchester..SE	40
Cornfield, St. Mary's.........S	×
● Corriganville, Alleg'y NW	20
Costa, Baltimore..............N	×
● *Costen*, Somerset.........SE	×
Cove Point, Calvert...........S	40
● *Cowenton*, Baltimore......N	×
Cowentown, Cecil...........NE	30
● *Coupens*, Baltimore........N	×
● *Cox*, Charles.................S	×
● Cox's Station, Charles.....S	75
● *Crabster*, Carroll...........N	×
● *Crabtree*, Garrett........NW	×
Cranberry, Carroll............N	84
● *Cranberry*, Carroll.........N	×
Crapo, Dorchester..........SE	100
Craegerstown, Frederick NW	100
● Cresaptown, Allegany..NW	50
Cresswell, Harford...........N	×
● Crisfield, Somerset......SE	2,500
● *Crisps*, Howard.............C	×
● *Cromley's Mountain*, C'll NE	×
● *Cromwell*, Anne Arundel..C	×
Croom, Prince George's......C	24
● Croom Station, Pr'ce Geo's C	20
Cropley, Montgomery........C	×
Crosby, Kent.................NE	80
Cross Roads, Charles.........S	5
● Crownsville, Anne Ar'del C	86
Crumpton, Queen Anne's....E	400
Cub Hill, Baltimore...........N	100
Cumberland & Pennsylvania Junction, Allegany.........N	×
● **Cumberland**, Allegany N	10,030
● *Curtis Bay*, Anne Ar'del.C	×
● *Curtis Bay Junc.* Baltim'e N	×
Dailsville, Dorchester......SE	15
Daisy, Howard.................C	23
Damascus, Montgomery.....C	200
Dame's Quarter, Somerset SE	700
Daniel, Carroll.................N	68
Dar, Baltimore.................N	×
● *Darby's*, Montgomery.....C	×
Darlington, Harford..........N	200
Darnall, Anne Arundel......C	48
Darnestown, Montgomery...C	75
● *Dawson*, Allegany..........N	×
Davidsonville, Anne Ar'del.C	60
Dawsonville, Montgomery...C	41
Day, Carroll.....................N	48
Daysville, Frederick........NW	×
Dayton, Howard................C	25
Deal's Island, Somerset...SE	1,800
Deer Creek, Harford.........N	24
● *Deerfield*, Frederick......NW	30
● Deer Park, Garrett.......NW	250
Delight, Baltimore............N	×
Bella, Frederick.............NW	50
● *Della*, Howard...............C	×
Henning's, Carroll.............N	150
Denton, Caroline...........E	800
Denisville, Charles............S	88
● Derwood, Montgomery.....C	60
● Dickerson, Montgomery..C	50
Doncaster, Charles...........S	50
● Dorsey, Howard.............C	24
● *Dorsey's Run*, Howard.....C	×
Double Pipe Creek, Carroll.N	125
● Doubs, Frederick.........NW	×
Doughoregan, Howard.......C	30
Dover, Baltimore..............N	×
Downsville, Washington..NW	120
Draw Bridge, Dorchester SE	46
Drawbridge, Baltimore.......N	×
● *Druid*, Baltimore...........N	×
Drumcliff, St. Mary's..........S	×
Drum Point, Calvert..........S	×
Dublin, Harford................N	200
Duffield, Charles...............S	×
Dulaney's Valley, Baltimore N	×
Dunkirk, Calvert...............S	25
Dyoard, St. Mary's.............S	×
● Eakle's Mills, Wash'ton NW	80
Earlville, Cecil...............NE	50
East Creek, Somerset.......SE	60
● *East Garden*, Baltimore...N	×
● East New Market, Dor'r.SE	400
● **Easton**, Talbot.............E	2,937
Eastport, Anne Arundel.....C	×
Eastview, Carroll..............N	×
● *Ebbvale*, Carroll............N	48
Eckhart Mines, Allegany NW	1,000
● Eden, Somerset............SE	75
● *Eder*, Cecil..................NE	×
Edesville, Kent...............NE	75
● Edgemont, Washington NW	40
● Edgewood, Harford.........N	121
Ednor, Montgomery...........C	38
Edwards Ferry, M'tgomery C	10
Edwin, Somerset.............SE	×
Eklo, Baltimore................N	96
Elder, Garrett...............NW	×
Eldersburgh, Carroll.........N	150
Eldorado, Dorchester......SE	100
Elk Neck, Cecil.............NE	75
● Elk Ridge, Howard.........C	200
● **Elkton**, Cecil.............NE	2,300
● Ellerslie, Allegany.......NW	100
Ellerton, Frederick.........NW	60
● **Ellicott City**, Howard C	3,000
Elliott, Dorchester..........SE	60
● Elvaton, Anne Arundel...C	×
Elwood, Dorchester.........SE	×
● Emblia, Baltimore..........N	×
● Emmitsburg, Fred'ck..NW	993
Emmorton, Harford...........N	155
● *Emory Grove*, Baltimore N	×
● *Empire Mills*, Garrett...NW	×
● *Endowood*, Baltimore.......N	×
Engle's Mills, Garrett.....NW	42
● Enwalls, Dorchester......SE	40
Erickson, Howard............C	×
Ernstville, Washington...NW	60
Etchinson, Montgomery.....C	×
Euclid, Washington........NW	×
Evna, Baltimore...............N	24
Ewell, Somerset.............SE	100
Fair Haven, Anne Arundel C	25
Fair Hill, Cecil...............NE	125
Fairland, Montgomery.......C	100
Fairlee, Kent.................NE	×
Fairmount, Somerset.......SE	250
Fair Play, Washington....NW	100
Fairview, Washington....NW	40
● *Fairview*, Baltimore.......N	30
● Fallston, Harford...........N	150
Farm Creek, Dorchester...SE	24
Farmington, Cecil...........NE	75
Faulkner, Charles.............S	×
Feagaville, Frederick......NW	×
Federal Hill, Harford........N	15
● Federalsburgh, Caroline..E	750
Fenby, Carroll.................N	×
● *Fenwick*, Montgomery....C	×
● *Fern Cliffs*, Harford........N	×
● *Fiery's Siding*, Wash't'n NW	×
Finchville, Dorchester.....SE	30
Finksburg, Allegany........NW	×
Finksburgh, Carroll..........N	125
Fishel, Harford................N	×
Fishing Creek, Dorchester SE	300
Fishing Point, St. Mary's...S	×
Flint Stone, Allegany.....NW	1,439
Florence, Howard.............C	25
● Floyd, Garrett............NW	36
Ford's Store, Queen Anne's E	200
Fords Wharf, Somerset...SE	×
● Forest Glen, M'tgomery..C	30
● Forest Hill, Harford.......N	200
Forestville, Prince George's C	125
Fork, Baltimore................N	75
Fort Foote, Prince George's C	30
Fort McHenry, Baltimore...N	×
Fort Pendleton, Garrett...NW	×
Fort Washington, Pr. Geo's.C	80
● *Forty-Six Mile Siding*, Carroll..............................N	×
Fountain Green, Harford...N	60
Fountain Mills, Fr'd'rick NW	25
● *Fountain Rock*, F'd'r'ck NW	×
Four Locks, Washington NW	25
● Foutlesburgh, Baltimore N	×
Fowling Creek, Caroline....E	10
Foxville, Frederick........NW	150
● *Foy's Hill*, Cecil..........NE	×
Franklinville, Baltimore....N	×
● *Frankville*, Garrett......NW	36
Frazier, Calvert...............S	×
● **FREDERICK**, Fr'k NW	9,621
● *Frederick Junc.* F'd'r'k NW	×
● *Frederick Junc.*, Carroll..N	×
Fredericktown, Cecil.......NE	48
● *Frenchtown*, Cecil........NE	30
Freedom, Carroll..............N	35
● Freeland, Baltimore........N	50
Friendly, Prince George's...C	×
Friendship, Anne Arundel..C	60
● Friendsville, Garrett....NW	×
Frizelburgh, Carroll..........N	200
● Frost, Anne Arundel.......C	×
Frostburgh, Allegany.....NW	5,000
● Fruitland, Wicomico......SE	300
Fullerton, Baltimore..........N	180
Fulton, Howard................C	8
● *Fulton Junc.*, City of B'm..N	×
● Funkstown, Wash'gt'n NW	650
Furnace, Harford..............N	×
● Gaither's, Carroll...........N	×
● Gaithersburgh, M'tg'm'ry C	75
Galena, Kent.................NE	450
Gales Town, Dorchester...SE	275
Gallant Green, Charles.......S	108
Galloway's, Anne Arundel.C	250
● *Galt*, Carroll.................N	×
Gamber, Carroll...............N	200
● *Gambrill's*, Washington NW	×
● Gambrill's, Anne Ar'nd'l.C	130
● *Gap Siding*, Frederick.NW	×
Gardenville, Baltimore.......N	100
Garfield, Frederick.........NW	40
Garland, Harford..............N	×
● *Garrett's Mill*, W'sh'gt'n NW	×
● Garrett Park, M'tgomery C	×
● *Geddings*, Anne Arundel.C	×
Gemmill's, Baltimore..........N	×
George's Great Junction, Allegany...........................NW	×
Georgetown, Kent...........NE	50
● Germantown, M'tgomery C	70
● *Gerstell*, Allegany........NW	×
● *Gunrick's*, Baltimore........N	×
● Girdletree, Worcester...SE	200
Gist, Carroll....................N	24
Gittings, Baltimore...........N	×
Glen, Montgomery.............C	×
● Glen Arm, Baltimore.......N	×
● Glenburnie, Anne Ar'ud'l C	×
● Glencoe, Baltimore..........N	800
Glen Cove, Harford...........N	×
Glenelg, Howard...............C	80
● Glen Falls, Baltimore.......N	×
Glen Morris, Baltimore......W	×
Glenn Dale, Prince Geo.'s..C	×
Glenville, Harford.............N	200
Glenwood, Howard............C	40
Glymont, Charles..............S	75
● Glyndon, Baltimore.........N	60
Golden Hill, Dorchester....SE	500
● Golden Ring, Baltimore...N	×
● Goldsborough, Caroline...E	100
● Gults, Kent................NE	65
Good Hope, Frederick.....NW	×
Goodwill, Worcester.......SE	×
Gorman, Washington......NW	×
● *Gorman*, Garrett.........NW	×
● *Gorsuch*, Carroll............N	×
Gorsuch's Mills, Baltimore.N	50
● *Gorsuch Road*, Carroll.....N	24
Goshen, Montgomery..........C	80
Govanstown, Baltimore.......N	900
Guvernor Run, Calvert.......S	10
● Graceham, Frederick...NW	225
Graceton, Harford.............N	×
Granite, Baltimore.............N	600
Grantsville, Garrett........NW	200
Grave Run Mills, B'lt'm'r..N	50
● *Gray's*, Howard..............C	×
Great Fall, Montgomery.....C	60
Great Mills, St. Mary's.......S	60
Greene, Baltimore.............N	×
Green Hill, Somerset.......SE	48
● Greenmount, Carroll.......N	×
Greenock, Anne Arundel....C	×
● Greensborough, Caroline E	1,009
● *Green Spring*, Baltimore..N	×
Green Spring Furnace, Washington.........................NW	48
● *Green Spring Junction*, Baltimore.........................N	×
Greenstone, Harford.........N	60
Greenwood, Baltimore.......N	60
● *Greenwood*, Baltimore.....N	×
Griffin, Caroline...............E	25
Grifton, Montgomery.........C	×
● Grimes, Washington....NW	×
Gross, Allegany.............NW	×
Grove, Caroline.................E	20
Guilford, Howard..............C	200
● *Gunpowder*, Carroll........N	×
Guys, Queen Anne's...........E	75
Gwinn, Baltimore..............N	×
Halmab, Somerset..........SE	30
● **Hagerstown**, Wa'h't'n NW	11,698
● *Hagerstown Junction*, Washington.........................NW	×
Haight, Carroll.................N	×
Hallway, Washington......NW	×
● *Hallofield's*, Howard........C	×
Hall's, Prince George's.......C	10
● *Halpine*, Montgomery......C	×
Hambleton, Talbot.............E	75
● Hampden, C. of Baltim'e.N	2,500
● Hampstead, Carroll........N	400
Hancock, Washington.....NW	783
Hanesville, Kent.............NE	100
● *Hanover*, Howard...........C	120
● Hanoverville, Howard......C	×
Hansonville, Frederick....NW	50
● *Harford*, Harford............N	×
Harford Furnace, Harford.N	151
Harford Road, Baltimore....N	×
Harkin, Harford................N	×
● Harleigh, Baltimore.........N	×
Harmans, Anne Arundel.....C	72
Harmony, Frederick.......NW	150
● Harmony Grove, Fred.NW	24
Harney, Carroll.................N	125
● *Harper*, Talbot...............E	×
● *Harrington*, Garrett......NW	×
Harris Lot, Charles............S	35
Harrison, Dorchester........SE	20
Harrisonville, Baltimore.....N	60
● *Hartmann's* Frederick NW	×
● Havre DeGrace, Harford.N	3,219
● Hayden, Queen Anne's.....E	15
Hazen, Allegany............NW	200
Hebbville, Baltimore..........N	×
Heinsville, Allegany.......NW	×
Hellen, Calvert.................S	24
● *Hellman*, Baltimore.........N	×
● Henderson, Caroline........E	80
● Henryton, Carroll............E	24
Hereford, Baltimore...........N	200
● *Herring Run*, Baltimore...N	×
Hernwood, Baltimore.........N	×
Hickory, Harford..............N	43
Hicks Mill, Prince George's C	20
Highfield, Washington....NW	31
High Knob, Frederick.....NW	×
Highland, Howard.............C	×
Highland, Harford.............N	×
● *Highlands*, Prince Geo's..C	×
● *Highlandtown Junction*, Baltimore......................N	1,200
High Point, Harford..........N	×
Hillsborough, Caroline.......E	400
Hill's Point, Dorchester....SE	25
Hill Top, Charles..............S	15
Hobbs, Caroline................E	20
Hoffmansville, Baltimore.....N	75
Holland's Island, Dorch'r SE	×
● *Hollin's*, Baltimore..........N	×
Hollywood, St. Mary's........S	120
● Homeland, Baltimore........N	×
Homestead, C. of Baltimore N	900
House's Cut, Allegany.....NW	×
● Hood's Mills, Carroll.......N	20
Hoopersville, Dorchester.SE	60
Hope, Queen Anne's...........E	10
Hopeland, Frederick.......NW	100
● Hopewell, Somerset......SE	180
Horse Head, Prince Geo's..C	40
Houckville, Carroll............N	34
● Howardsville, Baltimore N	×
Hoyes, Garrett..............NW	42
Hudson, Dorchester........SE	×
Hughesville, Charles..........S	25
Hunting Hill, Montgomery.C	10
Huntingtown, Calvert.........S	60
● Hurlock, Dorchester......SE	75
● *Hursley*, Worcester......SE	250
● Hutton, Garrett..........NW	10
Huyett, Washington.......NW	×
Hyattstown, Montgomery...C	150
● Hyattsville, Prince Geo's.C	30
● Hydes, Baltimore...........N	×
Hynson, Caroline..............E	20
● Ijamsville, Frederick...NW	75
● Ilchester, Howard............C	300
Inder, Washington..........NW	×
Indian Springs, Wash't'n NW	15
● *Ingleharts*, Anne Ar'n'del.C	×
Ingleside, Queen Anne's.....E	1,200
● Ironhill, Cecil...............NE	25
● Ironshire, Worcester.....SE	60
● *Irving Park*, Howard........C	×
● *Isaacs*, Howard..............C	×
Island Creek, Calvert.........S	30
Issue, Charles...................S	×
Ivory, Howard...................C	×
Jackson, Allegany..........NW	5,793
● Jacksontown, Cecil.......NE	50
Jacksonville, Baltimore.......N	×
James, Dorchester..........SE	30
Jarboesville, St. Mary's......S	78
Jarrettville, Harford..........N	120
Jefferson, Frederick.......NW	300
Jerusalem Mills, Harford....N	100
● *Jessop*, Baltimore...........N	×
Jessup's, Anne Arundal.......C	20
● *Jessup's Cut*, Howard.......C	50
Jessup's Station, Howard....C	×
Jewell, Anne Arundel.........C	5
Johnsville, Frederick.....NW	300
Jones, Worcester............SE	20
Jones Cross Roads, Washington...........................NW	25
● Joppa, Harford..............N	75
● *Junction*, City of Balti'ore N	×
Kalmia, Harford................N	×
● Keedysville, W'hington NW	600
● Keep Tryst, W'hington NW	350
● *Kellers*, Frederick........NW	×
Kemptown, Frederick.....NW	100
● Kennedyville, Kent......NE	125
Kent Island, Queen Anne's.E	400
● Kensington, Montgomery C	×
● *Kenwood*, Baltimore........N	×
● Keyser, Garrett.........NW	×
Keysville, Carroll..............N	32
● *King's Creek*, Somerset..SE	×
● Kingston, Somerset.......SE	100
King's Valley, Montgomery C	18
Kingsville, Baltimore.........N	60
Kirby's Wharf, Talbot........E	×
● Kirkham, Talbot..............E	20
Kirkwood, Harford.............N	×
Kitzmillersville, Garrett..NW	74
Klej Grange, Worcester...SE	50
Knoebel, Baltimore............N	×
● *Knowles*, Montgomery.....C	6
● Knoxville, Frederick....NW	250
● Ladiesburgh, Frederick NW	100
● *Lake*, Baltimore.............N	60
● Lake Roland, Baltimore.N	×
Lake Shore, Anne Arundel..C	×

32

TOWNS. COUNTIES.	INDEX.	POP.
● *Lake Gonghisgheny*, Garrett	NW	×
Lakesville, Dorchester	SE	100
● *Lampson's* Kent	NE	×
Lamotte, Carroll	N	×
● Lander, Frederick	NW	60
● Landover, Prince George's	C	×
● *Landsdowne*, Baltimore	N	×
Lanham's, Prince George's	C	60
Lankford, Kent	NE	80
● Lantz, Frederick	NW	30
Lapidum, Harford	N	75
La Plata, Charles	S	200
Lappans, Washington	NW	×
Lauraville, Baltimore	N	180
● Laurel, Prince George's	C	2,000
Laurel Grove, St. Mary's	S	50
Lauver, Carroll	N	×
Lavender Hill, Baltimore	N	350
Layhill, Montgomery	C	42
Laytonsville, Montgomery	C	100
Leeds, Cecil	NE	175
● Leeland, Prince George's	C	60
Leitersburgh, Washington	NW	350
Leon, Anne Arundel	C	×
Leonardtown, St. Mary's	S	600
● *Leslie*, Cecil	NE	80
Level, Harford	N	400
Lewistown, Frederick	NW	270
● Liberty Grove, Cecil	NE	175
Libertytown, Frederick	NW	589
● Licksville, Frederick	NW	40
● Lime Kiln, Frederick	NW	175
Linchester, Caroline	E	20
● *Linden*, Prince George's	C	60
● Linden, Montgomery	C	20
● Lineboro, Carroll	N	21
Line Bridge, Harford	N	20
Linganore, Frederick	NW	60
● Linkwood, Dorchester	SE	15
● *Linthicum*, Anne Arundel	C	×
Linwood, Carroll	N	50
Lisbon, Howard	C	120
Liverpool Point, Charles	S	×
Little Orleans, Allegany	NW	120
● *Little Seneca*, Montgomery	C	×
Lloyds, Dorchester	SE	30
● *Lloyds*, Garrett	NW	×
Lochearn, Baltimore	N	240
● *Lochiel Mills*, Garrett	NW	×
● Loch Raven, Baltimore	N	×
Lock No. 53, Washington	NW	×
● *Lock No. 56*, Washington	NW	×
Locust Grove, Kent	NE	75
Lodi, Dorchester	SE	60
Lombard, Cecil	NE	30
Lonaconing, Allegany	NW	5,793
Long Corner, Howard	C	40
● Long Green, Baltimore	N	145
● *Long Siding* Carroll	N	×
Longwoods, Talbot	E	84
● Loretto, Somerset	SE	20
Lorley, Baltimore	N	×
Lothian, Anne Arundel	C	200
● *Loudon Park*, City of Baltimore	N	×
Louisville, Carroll	N	60
Loveville, St. Mary's	S	×
Lower Marlborough, Calvert	S	75
Lower Ocean, Allegany	NW	×
● *Lowndes*, Allegany	NW	×
● Loy's, Frederick	NW	25
Ludwig, Harford	N	×
Luke, Allegany	NW	×
Lusby's, Calvert	S	90
● Lutherville, Baltimore	N	600
Lydia, Washington	NW	×
● Lynch, Kent	NE	30
● *McAleer*, Frederick	NW	×
● *McComas Siding*, Harford	N	×
McConchie, Charles	S	×
McDanieltown, Talbot	E	100
McDonough, Baltimore	N	×
● McGaw, Harford	N	×
McGinnis, Queen Anne's	E	30
McHenry, Garrett	NW	60
● McIntyre, Harford	N	×
McKendree, Anne Arundel	C	42
● *McKinzie*, Allegany	NW	×
McKinstry's Mills, Carroll	N	75
McMaster, Worcester	SE	20
Mackall, Calvert	S	36
Macton, Harford	N	×
Madison, Dorchester	SE	145
Madonna, Harford	N	30
● Magnolia, Harford	N	75
Malcolm, Charles	S	30
● *Mallory's*, Howard	C	×
Manassas, Talbot	E	25
Mallalieu Mills, Queen Anne's	E	×
Manchester, Carroll	N	600
Manokin, Somerset	SE	20
Manor, Baltimore	N	×
Manor Lands, Garrett	NW	×
Mantua Mills, Baltimore	N	×
● Maple Grove, Carroll	N	×
Mapleville, Washington	NW	24
● Marion Station, Somerset	SE	100
● *Marlboro*, Prince George's	C	700
● Marley, Anne Arundel	C	10
● Marriottsville, Howard	C	72
Marshal Hall, Charles	S	120
Martinsburgh, Montgomery	C	110
Marston, Carroll	N	90
● Marydell, Caroline	E	200
Maryland Line, Baltimore	N	100
Mason's Springs, Charles	S	×
● Massey, Kent	NE	125
Mathews, Talbot	E	30
Mattapany, St. Mary's	S	12
Mattapax, Queen Anne's	E	25
Mattawoman, Charles	S	10
● *Matthews*, Baltimore	N	×
● Maugansville, Washington	NW	125
Mayberry, Carroll	N	150
Maynard, Anne Arundel	C	×
● Mechanicstown, Frederick	NW	1,017
Mechanics Valley, Cecil	NE	70
Mechanicsville, St. Mary's	S	95
Medford, Carroll	N	48
Melitota, Kent	NE	60
● Melrose, Carroll	N	86
● Melvale, Baltimore	N	60
Michaelsville, Harford	N	25
Middlebrook, Montgomery	C	×
● Middleburgh, Carroll	N	200
Middle Point, Frederick	NW	×
Middletown, Frederick	NW	695
Midland Junction, Allegany	NW	×
Milestown, St. Mary's	S	132
● Miller's, Carroll	N	×
● Millersville, Anne Arundel	C	30
● *Millersville*, Baltimore	N	×
Mill Green, Harford	N	40
● *Milliken*, Prince George's	C	80
● Millington, Kent	NE	600
Mills, Montgomery	C	×
Millstone, Washington	NW	100
● *Mill Switch*, Washington	NW	×
● *Minefield*, Harford	N	×
Mineral Spring, Garrett	NW	30
● Mitchellville, Pr. Geo's	C	80
Monie, Somerset	SE	70
● Monkton, Baltimore	N	40
● *Monocacy*, Frederick	NW	×
● Monrovia, Frederick	NW	100
Montrose, Montgomery	C	60
Morantown, Allegany	NW	×
● Morgan, Carroll	N	120
Morganza, St. Mary's	S	10
● *Morrison*, Baltimore	N	×
Motter's Frederick	NW	48
● Mountain Lake Park, Garrett	NW	42
● Mountain Siding, Washington	NW	×
● Mount Airy, Carroll	N	236
Mount Carmel, Baltimore	N	45
● *Mount Clare Junc.* Baltimore	N	×
● *Mount Clare*, Baltimore	N	×
Mount Ephraim, Montgomery	C	20
● Mount Hope, Baltimore	N	×
Mount Pleasant, Frederick	NW	130
Mount Pleasant, Wash.	NW	40
● *Mount Savage Junction*, Allegany	NW	20
Mount Saint Mary's, Fred.	NW	×
Mount Savage, Allegany	NW	1,650
Mount Vernon, Somerset	SE	40
● Mount Washington, Baltimore	N	1,500
Mount Wilson, Baltimore	N	×
● Mount Winans, Baltimore	N	500
Mudge, Baltimore	N	×
● Muirkirk, Prince George's	C	90
Mullinex, Montgomery	C	×
Myersville, Frederick	NW	150
Nanjemoy, Charles	S	30
Nanticoke, Wicomico	SE	300
Neavitt, Talbot	E	20
Necker, Baltimore	N	×
● Newark, Worcester	SE	200
Newburgh, Charles	S	40
New Germany, Garrett	NW	×
New Hope, Wicomico	SE	30
New London, Frederick	NW	100
New Market, Frederick	NW	500
● New Midway, Frederick	NW	40
Newport, Charles	S	75
● New Windsor, Carroll	N	500
Nichols, Caroline	E	×
Norbeck, Montgomery	C	50
Norrisville, Harford	N	102
North Branch, Baltimore	N	100
● *North Branch*, Allegany	NW	60
● Northeast, Cecil	NE	1,500
● *North Crossing*, Washington	NW	×
● *North East Quarry*, Cecil	NE	×
North Keys, Prince George's	C	40
North Point, Baltimore	N	×
Norwood, Montgomery	C	×
● *Notch Cliff*, Baltimore	N	×
● *Notre Dame*, Baltimore	N	×
Nottingham, Prince George's	C	40
Nutwell, Anne Arundel	C	×
Nutwell, Charles	S	×
Oak Bluff, Charles	S	×
Oakdale, Montgomery	C	×
● *Oakington*, Harford	N	×
● **Oakland**, Garrett	NW	1,500
Oakland Mills, Howard	C	135
Oakley, St. Mary's	S	×
Oak Orchard, Frederick	NW	50
Oaks, St. Mary's	S	50
Oakville, St. Mary's	S	50
Oakwood, Cecil	NE	20
Obligation, Anne Arundel	C	×
Ocean, Allegany	NW	600
● Ocean City, Worcester	SE	50
Ocean Mines, Allegany	NW	×
● *Octoraro Junction*, Cecil	NE	×
● Odenton, Anne Arundel	C	40
● *Offutt's*, Garrett	NW	×
● Oella, Baltimore	N	×
Okonoko, Allegany	NW	×
Oldtown, Allegany	NW	500
Olive, Frederick	NW	×
Olney, Montgomery	C	187
● *Orange Grove*, Baltimore	N	×
Orangeville, Baltimore	N	200
Oregon, Baltimore	N	360
Oresaptown, Allegany	NW	×
Oriole, Somerset	SE	40
Orleans Road, Allegany	NW	700
● *Osborne*, Harford	N	×
Overtown, Kent	NE	×
● Owing's Mills, Baltimore	N	250
Oxen Hill, Prince George's	C	×
● Oxford, Talbot	E	1,253
● *Outre Park*, Montgomery	C	×
● *Paint Branch*, Prince George's	C	×
Paradise, Harford	N	×
● *Paradise*, Baltimore	N	×
Park Hall, St. Mary's	S	30
Park Mills, Frederick	NW	72
● Parkton, Baltimore	N	60
Parkville, Baltimore	N	120
● Parole, Anne Arundel	C	30
Parran, Calvert	S	×
Parrellville, Allegany	NW	×
● Parsonburgh, Wicomico	SE	150
Patapsco, Carroll	N	75
● *Patapsco*, Howard	C	×
Patapsco Neck, Baltimore	N	×
● *Patapsco Junction*, Howard	C	×
Patterson's, Allegany	NW	×
● Patuxent, Anne Arundel	C	72
● *Patuxent*, Anne Arundel	C	75
Pearl, Frederick	NW	×
Pekin, Allegany	NW	300
● Peninsula Junc., Somerset	SE	25
Penmar Park, Washington	NW	×
Penwood Park, Baltimore	N	×
Percy Siding, Allegany	NW	×
Perry Hall, Baltimore	N	60
● Perryman, Harford	NW	70
● Perryville, Cecil	NE	300
Petersville, Frederick	NW	135
● Pfiels, Howard	C	×
● Philopolis, Baltimore	N	30
● Phoenix, Baltimore	N	150
Pikesville, Baltimore	N	250
Pindell, Anne Arundel	C	×
Pine Orchard, Howard	C	45
Pinesburgh, Washington	NW	×
● Piney Creek, Carroll	N	50
Piney Grove, Allegany	NW	36
Piney Point, St. Mary's	S	90
Piscataway, Prince George's	C	72
Pisgah, Charles	S	15
Pittsville, Wicomico	SE	350
Pivot Branch, Cecil	NE	×
● Plane, Frederick	NW	25
Pleasant Valley, Carroll	N	110
Pleasantville, Harford	N	100
Pleasant Walk, Frederick	NW	×
Plum Point, Calvert	S	20
Plyer, Montgomery	C	×
● Pocomoke City, Worcester	SE	1,800
Point Lookout, St. Mary's	S	×
● Point of Rocks, Frederick	N	335
Pomfret, Charles	S	×
Pomona, Kent	N	50
Pomonkey, Charles	S	50
Poolesville, Montgomery	C	250
● Pope's Creek, Charles	S	60
Poplar Springs, Howard	C	45
● Port Deposit, Cecil	NE	1,914
Porters, Carroll	N	24
Port Republic, Calvert	S	50
Port Tobacco, Charles	S	300
● *Potomac* Allegany	NW	×
Potomac, Montgomery	C	15
Powellville, Wicomico	SE	200
Powhatan, Baltimore	N	250
Preston, Caroline	E	350
● Price's Station, Queen Anne's	E	30
● *Primrose*, Baltimore	N	×
Prince Fredericktown, Calvert	S	456
● **Princess Anne**, Somerset	SE	900
Principio, Cecil	NE	40
Principio Furnace, Cecil	NE	800
Proctor, Baltimore	N	×
Prospect, Harford	N	50
● Pumphrey, Anne Arundel	C	10
Puncheon Landing, Somerset	SE	36
Purdum, Montgomery	C	×
● *Putney & Riddle*, Howard	C	×
● Pylesville, Harford	N	88
Quantico, Wicomico	SE	800
● *Quarantine*, Baltimore	N	×
● Queen Anne, Queen Anne's	E	100
Queenstown, Queen Anne's	E	115
● *Queponco*, Worcester	SE	×
Quince Orchard, Montgomery	C	×
● *Ralston*, Anne Arundel	C	×
Randallstown, Baltimore	N	200
● Randolph, Montgomery	C	×
● Rawlings, Allegany	NW	50
● *Ray's Quarry*, Montgomery	C	×
Raysville, Baltimore	N	48
Reckord, Baltimore	N	210
Redland, Montgomery	C	15
● *Reel's Mill*, Frederick	NW	×
Rehoboth, Somerset	SE	50
Relifs, Washington	NW	×
Reisterstown, Baltimore	N	660
Relay Station, Baltimore	N	×
Reliance, Dorchester	SE	85
● *Revells*, Anne Arundel	C	×
Rhode River, Anne Arundel	C	108
● *Rhodes*, Dorchester	SE	×
● Rider, Baltimore	N	120
Ridge, St. Mary's	S	×
● Ridgely, Caroline	E	250
Ridgeville, Frederick	NW	×
Ringgold, Washington	NW	170
● Rising Sun, Cecil	NE	400
● *Riversdale*, Prince Geo's	C	×
Riverside, Charles	S	42
● *Riverside*, Talbot	E	×
River Springs, St. Mary's	S	×
Riverton, Wicomico	SE	100
Riverview, Anne Arundel	C	×
Roberts, Queen Anne's	E	50
● Robinson, Anne Arundel	C	×
Rock Creek, Montgomery	C	×
Rockdale, Baltimore	N	60
Rock Hall, Kent	NE	450
● *Rockland*, Baltimore	N	×
Rock Point, Charles	S	50
● *Rock Run*, Cecil	NE	×
Rock Springs, Cecil	NE	50
● **Rockville**, Montgomery	C	1,198
● Rocky Ridge, Frederick	NW	53
Rocky Spring, Washington	NW	85
Rue, Queen Anne's	E	15
● *Rogers*, Baltimore	N	×
● Rohrersville, Washington	NW	100
Roller, Carroll	N	×
Rolphs, Queen Anne's	E	25
● Rosaryville, Prince Geo's	C	60
● Rosedale, Baltimore	N	30
● Rossville, Baltimore	N	240
● *Round Bay*, Anne Arundel	C	×
Rowlandsville, Cecil	NE	300
Roxbury Mills, Howard	C	35
● Royal Oak, Talbot	E	125
Rush, Allegany	NW	×
Ruthsburgh, Queen Anne's	E	25
Rutland, Anne Arundel	C	20
● *Ruxton*, Baltimore	N	×
● Sabillasville, Frederick	NW	200
St. Augustine, Cecil	NE	50
St. Clement's Bay, St. Mary's	S	75
● St. Denis, Baltimore	N	200
● St. George, Baltimore	N	24
St. Inigoes, St. Mary's	S	40
St. James, Baltimore	N	90
● *St. James*, Washington	NW	×
St. Joseph, Baltimore	N	60
St. Leonard's, Calvert	S	50
St. Margaret's, Anne Arundel	C	30
● St. Martins, Worcester	SE	40
St. Mary's City, St. Mary's	S	60
● St. Michael's, Talbot	E	2,000
● St. Paul's, Baltimore	N	×
St. Peter's, Somerset	SE	×
Salem, Dorchester	SE	20
● **Salisbury**, Wicomico	SE	2,935
Sam's Creek, Carroll	N	30
Sand Gates, St. Mary's	S	×
● *Sandy Hook*, Washington	NW	310
Sandy Spring, Montgomery	C	60
Sandyville, Carroll	N	×
Sang Run, Garrett	NW	×
Sassafras, Kent	NE	200
Savage, Howard	C	700
● *Savage*, Howard	C	×
● *Savage Factory*, Howard	C	×
● *Scarboro*, Worcester	SE	×
Scarborough, Harford	N	×
● *Schley's*, Frederick	NW	×
Scotland, St. Mary's	S	24
Scott's Level, Baltimore	N	×
● Seabrook, Prince George's	C	×
Seat Pleasant, Prince Geo's	C	×
Secretary, Dorchester	SE	×
Secretary Creek, Dorchester	SE	72
Seiss Grove, Allegany	NW	×
Sellysport, Garrett	NW	40
Sellman, Montgomery	C	30
Seneca, Montgomery	C	60
● Severn, Anne Arundel	C	31
Sewell, Harford	N	×
Shady Side, Anne Arundel	C	×
Shamburgh, Baltimore	N	24
● *Sharman's*, Washington	NW	×
Shane, Baltimore	N	30
● Sharon, Harford	N	×
● Sharpsburgh, Washington	NW	1,200
Sharptown, Wicomico	SE	450
● *Sharrett's*, Carroll	N	×
Shawan, Baltimore	N	50
Shawsville, Harford	N	55
Shelltown, Somerset	SE	25
● *Sheppard*, Baltimore	N	×
Sheridan's Point, Calvert	S	×
Sherwood, Talbot	E	30
● *Sherwood*, Baltimore	N	120
Shiloh, Carroll	N	×
Shipley, Carroll	N	×
● *Shipley's*, Anne Arundel	C	×
Shirktown, Queen Anne's	E	×
● Showell, Worcester	SE	25
Shure's Landing, Harford	N	90
Silver Hill, Prince George's	C	×
Silver Run, Carroll	N	200
● *Silver Spring*, Montgomery	C	×
Simpsonville, Howard	C	75
Singer, Harford	N	×
● Singerly, Cecil	NE	30
● Skipnish, Garrett	NW	25
Skipton, Talbot	E	50
Slidell, Montgomery	C	×
Sliders, Allegany	NW	×
Sligo, Montgomery	C	75
Smallwood, Carroll	N	60
● Smithsburgh, Washington	NW	500
Smith's Corners, Q. Anne's	E	24
Smith's Point, Charles	S	×
Smithville, Caroline	E	30
Smoketown, Washington	NW	40
● **Snow Hill**, Worcester	SE	1,750
Snufftown, Allegany	NW	×
Snydersburgh, Carroll	N	50
Soldiers Delight, Baltimore	N	48
Sollers, Calvert	S	×
Sollers, Baltimore	N	×
Solomon's, Calvert	S	350
Sotterly, St. Mary's	S	30
South Baltimore, An. Arundel	C	×
South River, Anne Arundel	C	15
● *Sparks*, Baltimore	N	30
Sparrow's Point, Baltimore	N	×
● *Sparrow's Point Junction*, Baltimore	N	×
Spence, Worcester	SE	40
Spencerville, Montgomery	C	100
Spielmans, Washington	NW	×
Springfield, Prince George's	C	30
Spring Grove, Wicomico	SE	24
Spring Hill, Charles	S	×
● *Spring Mills*, Carroll	N	×
Spry's Gate, Kent	NE	×
Staldersville, Baltimore	N	60
Stafford, Harford	N	80
Stag, Baltimore	N	×
● *State Asylum*, Baltimore	N	×
● *Stemmer's Run*, Baltimore	E	×
● Stepney, Harford	N	×
● Stevenson, Baltimore	N	60
● Still Pond, Kent	NE	50
● Stockton, Worcester	SE	250
● *Stonebraker's*, Washington	NW	×
● *Stone House Cove*, Howard	C	×
Stones Wharf, St. Mary's	S	30
● *Stony Run*, Howard	C	×
● *Stoyer*, Garrett	NW	×
Street, Harford	N	×
Sudbrook, Baltimore	N	×
● Sudlersville, Queen Anne's	E	800
Sudley, Anne Arundel	C	144
Sugarland, Montgomery	C	×
● *Sugar Loaf*, Frederick	NW	×
Suitland, Prince George's	C	100
Suitsville, Prince George's	C	15
● Summerfield, Baltimore	N	12
Summit, Allegany	NW	×
Sunderland, Calvert	S	10
Sunny Brook, Baltimore	N	5
● *Sunnyside*, Prince George's	C	×
Sunnyside, Garrett	NW	×
● *Swan Creek*, Harford	N	24
● Swanton, Garrett	NW	50
Sweet Air, Baltimore	N	150
● Sykesville, Carroll	N	400
● Sylmar, Cecil	NE	30
Tall Pine, St. Mary's	S	24
● Taneytown, Carroll	N	700
● *Tank*, Carroll	N	60
Tannery, Carroll	N	60
Tan Yard, Caroline	E	80
Taylor, Harford	N	60
Taylor's Island, Dorchester	SE	1,000
Taylorsville, Carroll	N	150
T. B., Prince George's	C	80
Temples, Prince George's	C	×
Templeville, Queen Anne's	E	100
Ten Mile, on the Reistertown Pike, Baltimore	N	×
● Texas, Baltimore	N	1,000
Theodore, Cecil	NE	×
● The Rocks, Harford	NE	60
Thomas Run, Harford	NE	20
Thompson, Montgomery	C	×
● *Three Mile Water Station*, Allegany	NW	×
Thrift, Prince George's	C	60
Thurston, Frederick	NW	20
Tilghman, Talbot	E	30
● *Timber Grove*, Baltimore	N	×
● Timonium, Baltimore	N	325
Tuldus, Baltimore	N	×
● *Toliver*, Garrett	NW	×
Toddville, Dorchester	SE	30
Toddstown, Dorchester	SE	
● Tolchester Beach, Kent	NE	25
Tompkinsville, Charles	S	36
Town Creek, Allegany	NW	×
Town Point, Cecil	NE	20
● **Towson**, Baltimore	N	1,300
Tracey's Landing, Anne Arundel	C	40
● *Tracey*, Carroll	N	×
Trappe, Talbot	E	30
● *Trappe*, Talbot	E	×
Trappe Road, Baltimore	N	×
Travilah, Montgomery	C	20
Trego, Washington	NW	×
Trenton, Baltimore	N	150
Trevanion, Carroll	N	36
Triadelphia, Montgomery	C	10
Truitt, Wicomico	SE	×
Trump, Baltimore	N	×
Tull's Corner, Somerset	SE	50
Tunis Mills, Talbot	E	150
Turners, Baltimore	N	×
● *Turner's*, Talbot	E	×
● *Turnpike*, Baltimore	N	×
● Tuscarora, Frederick	NW	40
● *Tuscarora Farm Siding*, Frederick	NW	×
Twilley, Wicomico	SE	50
● *Twenty First*, Allegany	NW	×
Two Johns, Caroline	E	20
Tyaskin, Wicomico	SE	250
Tyrone, Carroll	N	30
Unicorn Mills, Queen Anne's	E	75
● Union Bridge, Carroll	N	752
Union Mills, Carroll	N	200
Union Factory, Baltimore	N	×
Uniontown, Carroll	N	400
Unionville, Frederick	NW	200
Unionville, Talbot	E	24
Unity, Montgomery	C	50
● Upperco, Baltimore	N	100
Upper Cross Roads, Harford	N	80
Upper Fairmount, Somerset	SE	15
Upper Falls, Baltimore	N	100
● **Upper Marlborough**, Prince George's	C	700
Upper Ocean, Allegany	NW	×
Upper Trappe, Wicomico	SE	60
Urbana, Frederick	NW	256
Utica Mills, Frederick	NW	200
Vale, Harford	N	20
Vale Summit, Allegany	NW	135
Valley Lee, St. Mary's	S	30
● Van Bibber, Harford	N	10
Victor, Somerset	SE	25
● Vienna, Dorchester	SE	500
● *Vinegar Hill*, Baltimore	N	×
● *Vineyard*, Baltimore	N	×
● Wakefield, Carroll	N	50
● Waldorf, Charles	S	75
● Walker's Switch, Baltimore	N	60
● Walkersville, Frederick	NW	300
Wallville, Calvert	S	80
Walnut Landing, Dorchester	SE	20
Walston, Wicomico	SE	50
Wanamaker, Wicomico	SE	30
Wango, Wicomico	SE	30
● *Ward*, Montgomery	C	×
Warfieldsburgh, Carroll	N	50
● *Waring*, Montgomery	C	×
Warren, Baltimore	N	600
Warwick, Cecil	NE	400
● *Washington*, Washington	NW	×
● Washington Grove, Montgomery	C	×
● *Washington Junction*, Frederick	NW	×
● Waterbury, Anne Arundel	C	35
● Watersville, Carroll	N	50
● *Watervale*, Harford	N	×
Waverly, City of Baltimore	N	1,000
Wayland, Wicomico	SE	50
● *Wayman Grove*, Howard	C	×
Wayside, Charles	S	×
Webster, Harford	N	275
Weisesburgh, Baltimore	N	15
Welbourne, Worcester	SE	20
● Wellham's Cross Roads, Anne Arundel	C	×
Wenona, Somerset	SE	40
Wentz, Carroll	N	54
● Wesley, Worcester	SE	20
● *Wesley Grove*, Howard	C	×
West, Somerset	SE	30
West Beaver Creek, Washington	NW	×
● Western Port, Allegany	NW	1,500
Western Run, Baltimore	N	×
West Falls, Frederick	NW	30
West Friendship, Howard	C	60
● **Westminster**, Carroll	N	3,300
● Westover, Somerset	SE	75
West River, Anne Arundel	C	100
Westwood, Prince George's	C	30
Wetheredville, Baltimore	N	600
● Weverton, Washington	NW	200
● Whaleysville, Worcester	SE	150
Wheaton, Montgomery	C	40
Wheel, Harford	N	×
● *Whitaker*, Cecil	NE	50
Whiteburgh, Worcester	SE	15
Whiteford, Harford	N	×
● White Hall, Baltimore	N	100
Whitehaven, Wicomico	SE	175
Whiteleysburgh, Caroline	E	75
● White Marsh, Baltimore	N	×
White Plains, Charles	S	50
Whites Ferry, Montgomery	C	×
Whites Landing, Prince George's	C	×
Whiton, Wicomico	SE	25
Wicomico, Charles	S	60
Widgeon, Somerset	SE	70
● Williamsburgh, Dorchester	SE	200
● *Williams*, Wicomico	SE	×
● Williamsport, Washington	NW	1,250
● *Williamsport Station*, Washington	NW	×
Williston, Caroline	E	90
Willoughby, Queen Anne's	E	25
Willows, Calvert	S	60
Wilna, Harford	N	90
● *Wilson's*, Garrett	NW	86
Wimbledon, Harford	N	×
● *Winans*, Baltimore	N	×
Winchester, Cecil	NE	30
● *Winchester*, Anne Arundel	C	×
● *Windhams*, Montgomery	C	×
Winchester Road, Allegany	NW	×
Winfield, Carroll	N	150
Winston, Garrett	NW	×
Wittman, Talbot	E	60
Wolfsville, Frederick	NW	200
Wood, Frederick	NW	×
● Woodbury, City of Baltimore	N	1,000
● Woodbine, Carroll	N	60
● *Woodbrook*, Baltimore	N	×
● *Woodburn*, Cecil	NE	300
● Woodensburgh, Baltimore	N	70
Woodfield, Montgomery	C	10
● Woodland, Talbot	E	100
Woodlawn, Cecil	NE	150
Woodmore, Prince George's	C	×
● Woodsborough, Frederick	NW	400
● *Wood Siding*, Howard	C	×
● Woodstock, Howard	C	80
Woodville, Frederick	NW	10
Woodville, Prince George's	C	×
Woodville, Charles	S	×
● Woodwardville, Anne Arundel	C	75
Woodford, Dorchester	SE	200
● Worton, Kent	NE	120
Wright's Mills, Baltimore	N	×
Wye Mills, Talbot	E	100
Yellow Springs, Frederick	NW	×
Yeoho, Baltimore	N	×
● York Road, Carroll	N	100
● *Zerrs Siding*, Cecil	NE	×
● Zion, Cecil	NE	150

Massachusetts.

COUNTIES.	INDEX.	POP.
Barnstable	SE	29,172
Berkshire	W	81,108
Bristol	SE	186,465
Dukes	SE	4,369
Essex	NE	299,995
Franklin	NW	38,610
Hampden	SW	135,713
Hampshire	W	51,859
Middlesex	E	431,167
Nantucket	SE	3,268
Norfolk	E	118,950
Plymouth	SE	92,700
Suffolk	E	484,780
Worcester	C	280,787
Total		2,238,943

TOWNS. COUNTIES.	INDEX.	POP.
● Abington, Plymouth	SE	4,260
Acton, Middlesex	E	1,897
● *Acton*, Middlesex	E	×
● Acushnet, Bristol	SE	1,027
● Adams, Berkshire	W	9,218
Adamsdale, Bristol	SE	×
Adamsville, Franklin	NW	×
Agawam, Hampden	SW	2,352
Alander, Berkshire	W	70
Alford, Berkshire	W	297
● Allston, Suffolk	E	×
● Amesbury, Essex	NE	9,798
● Amherst, Hampshire	W	4,512
● Andover, Essex	NE	6,142
Annisquam, Essex	NE	×
Apponegansett, Bristol	SE	500
● Arlington, Middlesex	E	5,629
● Arlington Heights, Middlesex	E	×
● *Armory*, Hampden	SW	×
Artichoke, Essex	NE	×
Asbury Grove, Essex	NE	×
● Ashburnham, Worcester	C	2,074
● *Ashburnham Junc.*, Worcester	C	×
Ashby, Middlesex	E	825
● Ashcroft, Norfolk	E	×
Ashfield, Franklin	NW	1,025
● Ashland, Middlesex	E	2,532
● Ashley Falls, Berkshire	W	400
● *Ashmount*, Suffolk	E	×
Ashleyville, Hampden	SW	×
● *Assonet*, Bristol	SE	1,717
● Asylum Station, Essex	NE	×
● Athol, Worcester	C	6,319
Athol Centre, Worcester	C	2,642
● *Athol Junc.*, Hampden	SW	×
● *Atlantic*, Essex	NE	×
● Atlantic, Norfolk	E	1,470
● Attleborough, Bristol	SE	7,577
● Attleborough Falls, Bristol	SE	×
● Auburn, Worcester	C	1,532
● Auburndale, Middlesex	E	×
● Avon, Norfolk	E	1,384
● Ayer, Middlesex	E	2,148
Ayer Village, Essex	NE	×
Back Bay, Suffolk	E	×
● *Baker's Bridge*, Middlesex	E	×
● Baldwinsville, Worcester	C	×
● Ballard Vale, Essex	NE	1,050
● Bancroft, Berkshire	W	205
● *Barbers Crossing*, Worcester	C	×
● *Bardwells*, Franklin	NW	×
● Bardwell's Ferry, Franklin	NW	×
● **Barnstable**, Barnstable	SE	4,023
Barre, Worcester	C	2,239
● *Barre*, Worcester	C	×
● Barre Plains, Worcester	C	720
● *Barretts Junc.*, Hampshire	W	×
● Barrowsville, Bristol	SE	×
Bay State, Hampshire	W	×
Bay View, Essex	NE	800
● Beach Bluff, Essex	NE	×
● *Beachmont*, Suffolk	E	×
Beacon Park, Suffolk	E	×
● *Bearcroft*, Bristol	SE	×
● *Beaver Brook*, Middlesex	E	×
● Becket, Berkshire	W	946
Becket Centre, Berkshire	W	×
● Bedford, Middlesex	E	1,092
● Bedford Spg's, Middlesex	E	×
Beechwood, Norfolk	E	×
● Belchertown, Hampshire	W	2,120
● Bellingham, Norfolk	E	1,834
● *Bell Rock*, Middlesex	E	×
● Belmont, Middlesex	E	2,098
● Bemis, Middlesex	E	×
Berkley, Bristol	SE	894
● *Berkley Station*, Bristol	SE	×
● Berkshire, Berkshire	W	200
● Berlin, Worcester	C	884
● *Berlin Station*, Worcester	C	×
● Bernardston, Franklin	NW	770
● Beverly, Essex	NE	10,821
● Beverly Farms, Essex	NE	×
● Billerica, Middlesex	E	2,380
● *Bird Street*, Suffolk	E	×
● Blackenton, Berkshire	W	1,000
● Black Stone, Worcester	C	6,138
Blandford, Hampden	SW	871
● *Bleachery*, Middlesex	E	×
● *Bloomingdale*, Worcester	C	×
Blue Hill, Norfolk	E	×
Bolton, Worcester	C	827
● *Bolton*, Worcester	C	×
● Bond's Village, Hampden	SW	1,600
● **BOSTON**, Suffolk	E	448,477
Boston Highlands, Suffolk	E	×
● Bourne, Barnstable	SE	1,442
● Bournedale, Barnstable	SE	195
● *Bowenville*, Bristol	SE	×
Boxborough, Middlesex	E	325
● Boxford, Essex	NE	862
● *Boylston*, Norfolk	E	×
● *Boylston*, Suffolk	E	×
● Boylston, Worcester	C	×
Boylston Centre, Worcester	C	115
● Bradford, Essex	NE	3,120
● Braggville, Middlesex	E	×
● Braintree, Norfolk	E	4,848
● *Braley's*, Bristol	SE	×
Brant Rock, Plymouth	SE	×
● *Brattles*, Middlesex	E	×
● *Brayton*, Bristol	SE	×
● Braytonville, Berkshire	W	×
Brewster, Barnstable	SE	1,003
● *Brewster Sta.*, Barnstable	SE	×
Brick Yards, Middlesex	E	×
● Bridgewater, Plymouth	SE	4,219
Brigg's Corner, Bristol	SE	30
Briggsville, Berkshire	W	209
● Brighton, Suffolk	E	13,000
● Brightwood, Hampden	SW	×
Brimfield, Hampden	SW	1,096
Britania, Bristol	SE	×
● *Broadway*, Middlesex	E	×
● Brockton, Plymouth	SE	27,294
● Brookfield, Worcester	C	3,352
● Brookline, Norfolk	E	12,103
● *Brookline Junction*, Suffolk	E	×
● *Brooks*, Worcester	C	×
● Brooks Station, Worcester	C	×
● *Brookside*, Middlesex	E	×
Brookville, Norfolk	E	×
Bryantville, Plymouth	SE	150
Buckland, Franklin	NW	1,570
● *Buckland Station*, Franklin	NW	×
Bunker Hill, Suffolk	E	×
Burlington, Middlesex	E	617
● *Burtts*, Middlesex	E	×
● Buzzard's Bay, Barnstable	SE	×
● Byfield, Essex	NE	854
● **Cambridge**, Middlesex	E	70,028
● Cambridgeport, Middlesex	E	×
● Campello, Plymouth	SE	×
Camp Meeting Grounds, Dukes	SE	×
Cannonville, Plymouth	SE	×
● Canton, Norfolk	E	4,538
● Canton Junction, Norfolk	E	×
Carlisle, Middlesex	E	481
● *Carlisle*, Middlesex	E	8,500
● *Cartonville*, Essex	NE	×
Carver, Plymouth	SE	944
● *Cary Cut*, Suffolk	E	×
● Caryville, Norfolk	E	×
● Catamnet, Barnstable	SE	212
● *Cedar Grove*, Suffolk	E	×
● *Central*, Suffolk	E	×
● *Central Avenue*, Norfolk	E	×
● *Central Shaft*, Berkshire	W	×
● *Central Square*, Middlesex	E	×
Central Village, Bristol	SE	×
● Centre Marshfield, Plymouth	SE	×
Centreville, Barnstable	SE	466
● *Chaces*, Bristol	SE	×
● *Chaffins*, Worcester	C	×
● *Chapel*, Norfolk	E	×
Chapinville, Worcester	C	×
● Charlemont, Franklin	NW	972
● Charles River Village, Norfolk	E	×
● Charlestown, Suffolk	E	×
Charlton, Worcester	C	1,817
Charlton City, Worcester	C	×
● Charlton Depot, Worcester	C	×
Chartley, Bristol	SE	×
● Chatham, Barnstable	SE	1,954
Chatham Port, Barnstable	SE	152
● *Cheapside*, Franklin	NW	×
● Chelmsford, Middlesex	E	2,695
● Chelsea, Suffolk	E	27,909
● *Chelsea Station*, Suffolk	E	×
● *Chemistry*, Middlesex	E	×
● *Cherry Brook*, Middlesex	E	×
Cherry Valley, Worcester	C	872
● Cheshire, Berkshire	W	1,308
● *Cheshire Harbor*, Berkshire	W	×
● Chester, Hampden	SW	1,295
Chester Centre, Hampden	SW	×
Chesterfield, Hampshire	W	608
● Chestnut Hill, Middlesex	E	×
● *Chickering*, Suffolk	E	×
● Chicopee, Hampden	SW	14,050
Chicopee Centre, Hampden	SW	×
● Chicopee Falls, Hampden	SW	4,000
Chilmark, Dukes	SE	331
Chiltonville, Plymouth	SE	170
● *City Farm*, Middlesex	E	×
● City Mills, Norfolk	E	×
● Clarendon Hills, Norfolk	E	×
Clarksburg, Berkshire	W	881
Clayton, Berkshire	W	200
● *Clematis Brook*, Middlesex	W	×
Clifford, Bristol	SE	×
● Clifton, Essex	NE	×
Clifton Heights, Essex	NE	×
● Cliftondale, Essex	NE	900
● Clinton, Worcester	C	10,424
● Cochesett, Plymouth	SE	×
Cochituate, Middlesex	C	1,391
● Cohasset, Norfolk	E	2,448
● Coldbrook Springs, Worcester	C	×
Coldspring, Middlesex	E	×
Cold Spring, Berkshire	W	×
Colerain, Franklin	NW	1,671
● *Cole's*, Bristol	SE	×
● *College Hill*, Middlesex	E	×
● *Collins*, Hampden	SW	×
● *Collins Street*, Middlesex	E	×
Collinsville, Middlesex	E	×
Collinsville, Hampden	SW	×
Colony, Norfolk	E	×
● *Coltsville*, Berkshire	W	198
● Concord, Middlesex	E	4,427
● *Concord Junction*, Middlesex	E	×
● *Conomo*, Essex	NE	×
● Conway, Franklin	NW	1,451
● *Conway Junction*, Franklin	NW	×
● *Cook Street*, Middlesex	E	×
Cooleyville, Franklin	NW	79
● Cordaville, Worcester	C	300
● Cottage City, Dukes	SE	1,080
● *Cottage Farm*, Suffolk	E	×
Cottage Hill, Suffolk	E	×
Cotuit, Barnstable	SE	×
Craigville, Barnstable	SE	×
● *Creamery*, Worcester	C	×
● *Crescent Avenue*, Suffolk	E	×
● *Crescent Beach*, Suffolk	E	×
● *Crystal Springs*, Bristol	SE	×
Cummingsville, Middlesex	E	×
Cummington, Hampshire	W	781
Curtisville, Berkshire	W	200
Cuttyhunk, Dukes	SE	×
● *Cypress Street*, Norfolk	E	×
● Dalton, Berkshire	W	2,885
Dana, Worcester	C	700
● Danvers, Essex	NE	7,454
Danvers Centre, Essex	NE	×
● Danversport, Essex	NE	×
Dartmouth, Bristol	SE	3,122
Davis, Franklin	NW	×
● *Dawsons*, Worcester	C	×
● **Dedham**, Norfolk	E	7,123
● *Dedham Junction*, Norfolk	E	×

TOWNS. COUNTIES. INDEX.	POP.
●Deerfield, Franklin.....NW	2,910
Deerfield, Franklin........NW	×
Dell, Franklin ....NW	×
Dennis, Barnstable........SE	2,899
Dennis Port, Barnstable ..SE	×
Dennysville, Worcester... .. C	×
●Devereux, Essex.........NE	×
●Dighton, Bristol ... .SE	1,889
●Dodgeville, Bristol......SE	×
●Dorchester, Suffolk ....E	×
●Douglass, Worcester C	1,908
●Dover, Norfolk............E	728
Dracut, Middlesex ....E	1,996
Dudley, Worcester C	2,944
Dudley Hill, Worcester ...C	×
●Dudley Street, Suffolk.....E	×
●Dunstable, Middlesex ....E	416
●Duxbury, Plymouth.....SE	1,908
●Dwight, Hampshire.. ...W	32
●East Acton, Middlesex... E	×
●East Billerica, Middlesex E	×
●East Blackstone, Worc'r .C	×
●East Boston, Suffolk .....E	×
East Boxford, Essex. ....NE	×
●East Braintree, Norfolk..E	×
●East Brewster, Barnsta SE	×
●East Bridgewater, Plym SE	2,913
East Brimfield, Hampden SW	×
●East Brookfield, Worc'r .C	×
●East Cambridge, Midsex. E	×
East Carver, Plymouth .. SE	×
●East Charlemont, Fr'nk NW	×
East Chop, Dukes .... SE	×
●East Deerfield, Franklin NW	×
East Dennis, Barnstable. SE	488
East Douglass, Worcester .C	×
●East Douglass Station, Worc'C	×
●East Everett, Middlesex E	×
East Falmouth, Barnsta. .SE	240
●East Fitchburg, Worcester C	×
●East Foxborough, Norf'k.E	×
East Freetown, Bristol.. .SE	×
●East Freetown Station, B'l SE	×
East Gloucester, Essex .. NE	×
East Granville, Hampden SW	1,205
●East Groton, Middlesex E	×
●Eastham, Barnstable... SE	602
●Easthampton, H'mpshire.W	4,395
East Harwick, Barnstable.SE	×
East Haverhill, Essex.. . NE	×
●East Holliston, Middlesex.E	×
East Hubbardston, Worc'r..C	×
●East Junction, Bristol...SE	×
East Lee, Berkshire........W	200
●East Lexington, Mid'sex.E	8,000
●East Long Meadow, H'n.SW	854
●East Lynn, Middlesex....E	×
●East Mansfield, Bristol. SE	×
●East Marshfield, Plym.. SE	×
●East Milton, Norfolk .... E	×
East Northfield, Franklin NW	×
●East Norton, Bristol.....SE	×
●Easton, Bristol... ....SE	4 493
Eastondale, Bristol ....SE	×
●Easton Turnpike, Bristol SE	×
East Orleans, Barnstable..SE	×
East Otis, Berkshire........W	×
East Pembroke, Plymouth SE	×
●East Pepperell, Middles'x E	×
East Phillipston, Worcester.C	×
●East Portal, Berkshire...W	×
East Princeton, Worcester..C	×
East Providence Centre, B'l SE	×
●East Sandwich, Barnsta.SE	×
●East Saugus, Essex... .NE	×
East Sharon, Norfolk...... E	×
East Shelburne, Fr'nklin NW	×
East Somerville, Middlesex E	×
East Stoughton, Norfolk....E	1,500
●East Sudbury, Middlesex.E	×
●East Taunton, Bristol...SE	×
East Templeton, Worcester.C	×
East Walpole, Norfolk..... E	×
●East Wareham, Plym...SE	×
●East Watertown, Mid'les'x E	×
●East Webster, Worcester.C	×
●East Weymouth, Norfolk.E	×
●East Whately, Fr'nklin NW	×
East Windsor, Berkshire..W	175
East Woburn, Middlesex...E	×
Eddyville, Plymouth.. SE	×
●Edgartown, Dukes ...SE	1,166
●Edgeworth, Middlesex . E	×
Egremont, Berkshire..... W	845
Egremont Plains, Berksh'r W	×
●Egypt, Plymouth.... ...SE	×
●Eliot, Middlesex .... E	×
●Ellis, Norfolk .... E	×
Elm Grove, Franklin ....NW	×
●Elmwood, Plymouth....SE	450
●Endicott, Norfolk.........E	×
●Enfield, Hampshire .....W	952
●Erving, Franklin.......NW	972
●Essex, Essex .... NE	1,713
●Essex Falls, Essex......NE	×
●Everett, Middlesex. ... E	11,068
Fairfield, Hampden .... SW	×
●Fairfield Station, H'den SW	×
●Fairhaven, Bristol...... SE	2,919
●Fall River, Bristol ......SE	74,398
●Falls Village, Bristol .. SE	×
●Falmouth, Barnstable ..SE	2,567
Falmouth Heights, B'able.SE	×
●Faneuil, Suffolk ... .. . .E	×
●Farmers, Bristol .... SE	×
●Farm Hill, Middlesex . E	×
●Farment's, Berkshire ... W	×
●Farnumsville, Worcester .C	650
●Faulkner, Middlesex .....E	×
●Fayville, Worcester C	450
Feeding Hills, Hampden. SW	750
Felchville, Middlesex........E	×
●Fells, Middlesex ....E	×
●Fields Corner, Suffolk. . E	×
Fisherville, Worcester C	×
Fiskdale, Worcester.........C	×
●Fitchburg, Worcester ..C	22,037
●Flint Village, Bristol... SE	×
●Florence, Hampshire... W	8 000
Florida, Berkshire .. ..W	836
●Forbes, Suffolk .... E	×
●Forest Avenue, Suffolk .. E	×
Forestdale, Barnstable....SE	×
●Forest Hill, Suffolk ...... E	×
●Forest River, Essex .. .NE	×
●Forge Village, Middlesex E	300
Fort Independence, Suffolk E	×
Fort Winthrop, Suffolk .. .E	×
●Foxborough, Norfolk.....E	2,933
Foxvale, Norfolk . ...E	×
●Framingham, Middlesex.E	9,239
●Franklin, Norfolk .... .. E	4,831
●Franklin Park, Suffolk.. E	×
●Freetown, Bristol ....SE	1,417
●Fresh Pond, Middlesex...E	×
●Furnace, Worcester.......C	97
●Gardner, Worcester...... C	8,424
●Gardner, Worcester...... C	×
●Gales Crossing, Worcester C	×
Gay Head, Dukes .... SE	120
●Georgetown, Essex.....NE	2,117
●Gibbs, Hampden .... SW	×
●Gilbertville, Worcester.. C	1,230
Gill, Franklin ....NW	960
●Glendale, Berkshire .....W	400
●Glenwood, Middlesex..... E	×
Globe Village, Worcester.. C	×
●Gloucester, Essex ......NE	21 651
●Golden Cove, Middlesex. E	×
Goshen, Hampshire...... W	297
Gosnold, Dukes .... SE	135
Goulding's Village, Wor'st'r C	×
●Grafton, Worcester.... .. C	5 002
Granby, Hampshire . .... W	765
●Granite Bridge, Suffolk .E	×
Graniteville, Middlesex .. E	900
●Grantsville, Middlesex.. E	×
Granville, Hampden..... SW	1,061
●Great Barrington, Berk'e W	4,612
Great Head, Suffolk ....E	×
Greenbush, Plymouth.....SE	363
●Greendale, Worcester.... C	×
●Greenfield, Franklin NW	5,252
●Greenfield Junc., F'k'l'n NW	×
Green Harbor, Plymouth.SE	×
●Greenwich, Hampshire..W	526
●Greenwich Village, H're W	×
●Greenwood, Middlesex...E	×
●Greylock, Berkshire........W	×
Griswoldville, Franklin..NW	×
●Groton, Middlesex.... ...E	2 057
●Groveland, Essex ......NE	2,191
●Hadley, Hampshire......W	1,669
●Haggett's, Essex . .....NE	×
Halifax, Plymouth.. ..... .SE	562
●Halifax Station, Plym'th SE	×
●Hamilton, Essex .....NE	961
Hampden, Hampden......SW	831
Hancock, Berkshire.... ...W	506
●Hanover, Plymouth ....SE	2 117
Hanson, Plymouth.. .. ... SE	1,267
●Harbor View, Suffolk. . E	×
Hardwick, Worcester... .C	2,922
●Hardwick, Worcester. . .C	×
Harris, Bristol... .. .. .SE	×
●Harrison Square, Essex NE	×
Harrison's Square, Suffolk E	×
Hartsville, Berkshire.. ..W	100
●Harvard, Worcester. . ..C	1,095
●Harvard Street, Suffolk E	×
●Harwick, Barnstable .. SE	2,734
●Harwick Centre, B'stable SE	×
Harwickport, Barnstable.SE	×
●Harwoods, Worcester.....C	×
Hatchville, Barnstable . SE	×
Hatfield, Hampshire ....W	1,246
●Hatfield Station, H'mp're W	×
Hatherly, Plymouth..... .SE	×
●Haverhill, Essex........NE	27,412
Hawley, Franklin ....NW	515
●Hayden Row, Middlesex .E	×
●Haydenville, Hampshire W	800
●Hazelwood, Norfolk .....E	×
Head of the River, Bristol. SE	×
Heald Village, Worcester. C	×
Heath, Franklin .... NW	503
●Heath, Norfolk.......... ..E	×
●Hebronville, Bristol.....SE	×
●Hemlock, Bristol ...... SE	×
●Heywoods, Worcester . C	×
●Hicksville, Bristol........SE	×
●Highland, Suffolk ... ..E	×
●Highland Lake, Norfolk .E	×
Highland Light, Barnst'le SE	×
●Highlands, Middlesex . . E	×
●Highlandville, Norfolk .. E	×
●Hill Crossing, Middlesex.E	×
●Hingham, Plymouth . .SE	4,564
Hingham Centre, Plym'th SE	×
●Hinsdale, Berkshire. .W	1,739
●Holbrook, Norfolk .... E	2,474
●Holden, Worcester.... .. C	2,623
Holland, Hampden ....SW	201
●Hollistown, Middlesex ...E	2,691
●Holyoke, Hampshire. .. W	85,637
Hoosac Tunnel, Berkshire.W	150
Hopedale, Worcester....... C	1,176
●Hopkinton, Middlesex... E	4,088
Hortonville, Bristol........SE	×
●Hospital Station, Worc'r .C	×
Hough's Neck, Norfolk .....E	×
●Housatonic, Berkshire ..W	1,155
House of Correction, Suff'k E	×
●Howarth's, Worcester... C	×
●Howlands, Plymouth ...SE	×
●Hubbardston, Worcester .C	1 346
●Hudson, Middlesex.......E	4 666
●Hull, Plymouth........ SE	989
●Huntington, Hampshire.W	1,385
●Hyannis, Barnstable....SE	1,510
Hyannis Port, Barnstable.SE	143
●Hyde Park, Norfolk ......E	10,193
●Ice Houses, Middlesex... E	×
●Indian Orchard, Ham'n SW	2,500
Indian Orchard Village, Hampden .... SW	×
●Ingall's Crossing, Essex NE	×
●Ingleside, Hampden.....SW	×
●Ipswich, Essex ... .NE	4,439
●Iron Stone, Worcester.....C	×
●Island Creek, Plymouth.SE	×
●Islington, Norfolk .... E	×
●Jamaica Plains, Norfolk..E	×
●Jamesville, Worcester C	×
●Jeffersonville, Worcester.C	×
●Jenksville Hampden ....SW	×
●Junction, Berkshire......W	×
●Katama, Dukes ....SE	×
Kendal Green, Middlesex...E	×
●Kingston, Plymouth. . SE	1,659
●Knight's Crossing, Essex NE	×
●Lake Front, Worcester. .C	×
●Lake Pleasant, Franklin NW	×
●Lake Street, Middlesex.... E	×
Lake View, Middlesex ......E	×
Lake View, Worcester . . C	×
●Lakeville, Plymouth ... SE	935
Lamb City, Worcester.......C	×
●Lancaster, Worcester.....C	2 201
Lanesborough, Berkshire ..W	1,018
Lanesville, Essex..........NE	200
●Lawrence, Essex.....NE	44,654
●Lee, Berkshire............W	3,785
●Leeds, Hampshire .... .. W	1,000
●Leicester, Worcester... ..C	3,120
Lenox, Berkshire .... W	2 889
●Lenox, Berkshire..... .. W	×
●Lenox Dale, Berkshire.. W	500
●Leominster, Worcester...C	7,269
●Leverett, Franklin .... NW	872
●Lexington, Middlesex... E	3,197
Leyden, Franklin.........NW	407
Lincoln, Middlesex........ ..E	987
●Lincoln Square, Worcester C	×
●Lincoln Station, Middlesex E	×
●Linden, Middlesex........ E	500
●Lindenwood, Middlesex...C	×
●Littleton, Middlesex... E	1,025
Littleton Common, Middl'x E	×
Littleville, Hampden .. .SW	611
Lock's Village, Franklin.NW	×
●Long Meadow, Hamp'n SW	2,183
Long Plain, Bristol....... SE	×
●Long Siding, Essex......NE	×
●Longwood, Norfolk ..... E	×
Loudville, Hampshire.... W	×
●LOWELL, Middlesex.. E	77,696
Lowell Junction, Essex ...NE	×
●Ludlow, Hampden......SW	1,939
Ludlow Centre, Hampden SW	×
Ludlow City, Hampden . SW	×
Lunenburgh, Worcester .. C	1,146
●Lunenburgh, Worcester . .C	×
●LYNN, Essex...........NE	×
●Lynn Common, Essex ..NE	×
●Lynnfield, Essex....... NE	787
●Lynnfield, Essex .... NE	430
●Mace's, Middlesex........E	×
●Magnolia, Essex ....NE	232
●Malden, Middlesex.......E	23 031
●Malden, Middlesex ...... E	×
Manchang, Worcester...... .C	1,300
●Manchester, Essex ... .NE	1,789
Manomet, Plymouth ...... SE	×
●Mansfield, Bristol ... ...SE	3,432
●Maple Grove, Berkshire.W	×
●Maplewood, Middlesex. E	1 500
●Marblehead, Essex .....NE	8,203
●Marble Ridge, Essex ...NE	×
Marion, Plymouth ...... SE	871
●Marion Station, Plym'h.SE	×
●Marlborough, Middlesex E	13,805
●Marlboro Junc., Middle'x E	×
Marshfield, Plymouth.... SE	1,713
●Marshfield Hills, Plym'h SE	×
Marston's Mills, Barnstable SE	×
Martha's Vineyard, Dukes SE	×
Mashpee, Barnstable.. .. SE	928
●Matfield, Plymouth .....SE	550
●Mattapan, Suffolk.... .....E	×
●Mattapoisett, Plymouth SE	1,148
●Mayflower Park, Norfolk E	×
●Maynard, Middlesex... E	2,700
●Medfield, Norfolk .. ....E	1,535
●Medfield Junction, Norfolk E	×
●Medford, Middlesex .... E	11,079
●Medford Hillside, Mid'es'x E	×
●Medford Junction, M'd'l's'x E	×
●Medway Norfolk ... .E	2,988
●Melrose, Middlesex... .E	8,519
●Melrose Highlands, M'd'x E	×
Menauhaut, Barnstable .SE	×
Mendon, Worcester C	919
Merrick, Hampden ..... SW	×
●Merrimack, Essex... ..NE	2,633
Merrimacport, Essex.....NE	×
●Messrs, Essex .... NE	×
Metcalf, Middlesex.... .....E	×
●Metcalf, Middlesex........E	×
●Methuen, Essex.........NE	4,816
●Middleborough, Plym'h SE	6,065
Middlebrook, Plymouth .SE	×
Middlefield, Hampshire....W	455
●Middlefield Station, B'k'e W	×
●Middlesex Junction, M'd'x E	×
●Middlesex Village, M'd'l's'x E	×
●Middleton, Essex . .....NE	921
●Millford, Worcester C	8,780
●Millbury, Worcester......C	4 428
●Millbury Junction, W're'r C	×
●Miller's Falls, Franklin NW	500
Millington, Franklin ....NW	62
●Mills, Norfolk .... E	786
Mill River, Berkshire......W	500
●Millville, Berkshire .....W	6,095
●Milton, Norfolk.......... E	4,278
●Mirror Lake, Middlesex..E	×
●Mishawum, Middlesex... E	×
Mittineague, Hampden SW	1,000
Monroe, Franklin........NW	282
Monroe Bridge, Franklin NW	×
●Monroe's, Middlesex..... E	×
●Monson, Hampden.... .SW	3,650
●Montague, Franklin....NW	6,296
●Montague City, Frank'n NW	50
●Montague Station, F'k'n NW	×
●Montello, Plymouth .. .SE	×
Monterey, Berkshire ... .W	495
Montgomery, Hampden..SW	266
●Montrose, Middlesex .. .E	×
●Montserrat, Essex.......NE	×
●Montvale, Middlesex... .E	×
Montville, Berkshire........W	110
●Monument Beach, B'ns'e SE	×
Moore's Corner, Franklin NW	×
●Mount Auburn, Middlesex E	×
Mount Blue, Plymouth ...SE	×
●Mount Bodowin, Suffolk..E	×
●Mount Hermon, F'klin NW	×
Mount Holyoke, Hampshire W	×
●Mount Hope, Suffolk......E	×
●Mount Pleasant, Bristol SE	×
●Mount Toby, Franklin.NW	×
●Mount Tom, Hampshire.W	×
Mount Wachusett, Worc't'r C	×
Mount Washington, B'ksh'r W	148
Munroes, Middlesex........E	×
●Muschopauge, Worcester.C	×
●Myricks, Bristol.........SE	×
●Mystic, Middlesex....... E	×
●Mystic Junction, Middle'x E	×
Nahant, Essex .. ..NE	880
Nanepashemet, Essex.....NE	×
●Nantasket, Norfolk.........E	×
●Nantucket, Nantucket SE	3,268
●Nashoba, Middlesex......E	8,500
●Natick, Middlesex....... E	9,118
●Needham, Norfolk........E	8 025
●Neponset, Suffolk..........E	×
New Ashford, Berkshire . W	125
●NEW BEDFORD Bristol........... .. . . .SE	40,733
New Boston, Berkshire....W	350
●New Braintree, Worcester C	573
Newbury, Essex ....NE	1,427
●Newburyport, Essex NE	13,947
●Newhall, Essex......... NE	×
●New Lenox, Berkshire .W	200
New Marlborough, Berks'e W	1,305
New Salem, Franklin....NW	856
●New Salem Station, W'c'r C	×
●Newton, Middlesex........E	24,379
●Newton Centre, Middle'x E	×
●Newton Highlands, M'l'x E	1,500
●Newton Lower Falls, M'l'x E	1 400
●Newton Upper Falls, M'd'x E	1,200
●Newtonville, Middlesex..E	3,000
Nichewaug, Worcester.... .C	×
●Nobscot, Middlesex...... E	×
Nonquitt, Bristol...........SE	30
●Norfolk, Norfolk....... E	913
●North Abington, Ply'outh SE	240
●North Acton, Middlesex. E	×
●North Adams, Berkshire W	16,074
●North Amherst, Ha'psh'e W	600
●Northampton, Ha'p're W	14,990
North Andover, Essex.. .NE	3,742
●North Andover Depot, Essex... .... NE	×
●North Ashburnham, W't'r C	×
●North Attleborough, Bristol ....SE	6,727
●North Bellingham, N'r'f'k E	×
North Bernardston, Fr'ln NW	×
●North Beverly, Essex ...NE	×
●North Billerica, Middlesex E	×
North Blandford, Hampden W	200
●Northborough, Worcester C	1,952
North Brewster, B'nstable SE	×
●Northbridge, Worcester C	4,603
Northbridge Centre, Wor'ter C	×
●North Brookfield, Wor'ter C	3,871
●North Cambridge, Mid'sex E	9,000
North Carver, Plymouth. SE	×
North Chatham, Barn'able SE	190
●North Chelmsford, Mi'sex E	×
North Chester, Hampden.SW	×
North Cohasset, Norfolk.. E	×
●North Dana, Worcester . C	300
North Dartmouth, Bristol.SE	×
●North Dartmouth Station, Bristol .... SE	×
North Dennis, Barnstable.SE	×
●North Dighton, Bristol..SE	×
North Duxbury, Plymouth SE	×
●North Eastham, Barn'ble SE	×
●North Easton, Bristol ...SE	1,300
North Egremont Berkshire W	175
●North Falmouth, B'n'ble SE	130
●Northfield, Franklin ...NW	1,869
●Northfield Farms, Fr'ln NW	×
●North Foxborough, Nor'fk E	×
●North Framingham, Middlesex .. ..E	×
●North Grafton, Worcester C	×
North Hadley, Hampshire. W	700
North Hanover, Plymouth SE	×
●North Hanson, Plymouth SE	×
●North Harwich, Barn'ble SE	×
●North Hatfield, Hamp're W	×
North Heath, Franklin... NW	×
●North Lakeville, Ply'o'th SE	×
●North Lawrence, Essex.NE	×
●North Leominster, Wor'r C	×
North Leverett, Franklin NW	×
●North Lexington, Mid'sex E	×
●North Littleton, Mid'sex E	×
North Marshfield, Ply'outh SE	×
North Middleborough, Plymouth .. .. SE	×
North Natick, Middlesex ...E	×
North New Salem, Fr'l'n.NW	×
North Orange, Franklin NW	500
●North Oxford, Worcester.C	×
●North Oxford Mills, W'ct'r C	×
North Pembroke, Ply'outh SE	×
●North Plymouth, Ply'u'h SE	×
North Prescott, Hampshire W	×
●North Raynham, Bristol SE	×
●North Reading, Middl'sex E	874
North Rehoboth, Bristol . .SE	×
North Rochester, Ply'outh SE	×
North Rutland, Worcester..C	×
North Sandwich, Barn'ble.SE	×
●North Scituate, Ply'outh.SE	×
●North Scituate Beach, Plymouth.............. .. ...SE	×
●North Somerville, Mid'sex E	×
●North Stoughton, Norfolk E	259
●North Sudbury, Midd'sex E	×
North Swansea, Bristol....SE	×
North Tisbury, Dukes.....SE	×
●North Truro, Barnstable SE	×
North Uxbridge, Worcester C	×
●North Village, Worcester C	×
North Webster, Worcester .C	×
●North Westport, Bristol.SE	×
North Weymouth, Norfolk.E	×
●North Wilbraham, Hp're.W	700
●North Wilmington, Mid'ex E	×
●North Woburn, Middlesex E	1,225
●North Woburn Junction, Middlesex... ... . .E	×
●North Worcester, Wor'ter C	×
Norton, Bristol........... SE	1,785
●Norton, Bristol .... .SE	×
●Norton Furnace, Bristol.SE	×
Norwell, Plymouth ....SE	1 635
Norwich, Hampshire... .. W	300
●Norwood, Norfolk .... E	3,733
●Oakdale, Worcester C	×
●Oak Grove, Middlesex ....E	×
Oakham, Worcester C	738
●Oak Island, Suffolk ....E	×
●Ocean Spray, Suffolk. ....E	×
Old Colony House, Norfolk.E	×
●Old Furnace, Worcester .C	×
Onset, Plymouth...........SE	×
●Onset Bay, Barnstable ..SE	×
●Orange, Franklin.... ..NW	4,568
●Orleans, Barnstable.....SE	1,219
Osterville, Barnstable .....SE	×
Otis, Berkshire ... . W	583
●Otter River, Worcester....C	×
●Oxford, Worcester.........C	2,619
Oxford, Worcester C	×
●Palmer, Hampden......SW	6,520
●Pansy Park, Hampshire.W	×
●Paper Mills, Essex.... .NE	×
Parker Mills, Plymouth...SE	×
●Park Street, Middlesex...E	×
Paxton, Worcester...........C	445
●Peabody, Essex.........NE	10,158
●Pecowsic, Hampden.....SW	×
Pelham, Hampshire........W	486
●Pemberton, Plymouth...SE	989
Pembroke, Plymouth......SE	1,320
Pepperell, Middlesex.... ...E	3,127
●Pepperell Station, Mid'l's'x E	×
Perrys, Worcester..... C	×
Peru, Berkshire.... ....W	305
Petersham, Worcester... ..C	1,050
●Phelp's Mills, Essex.....NE	×
●Phillips Beach, Essex...NE	×
Phillipston, Worcester...... C	502
●Phillipston, Worcester....C	×
●Pierce's Bridge, Middlesex E	×
Pigeon Cove, Essex.........NE	×
●Pittsfield, Berkshire...W	17,281
Plainfield, Hampshire......W	436
Plainville, Bristol...... .. SE	×
Plainville, Norfolk.......... E	×
●Pleasant Hill, Essex....NE	×
●Pleasant Lake, Barnst'ble SE	×
●Pleasantview, Bristol .. SE	×
●Plymouth, Plymouth .SE	7,314
Plympton, Plymouth.. ...SE	597
●Plympton, Plymouth....SE	×
●Pocasset, Barnstable....SE	525
●Point of Pines, Suffolk.... E	×
Point Shirley, Suffolk.......E	×
Ponkapog, Norfolk ....E	×
Pontoosuc, Berkshire.......W	×
●Pope's Hill, Suffolk.. .. ..E	×
●Pottersville, Bristol .....SE	×
●Pratt's Junc., Worcester..C	×
Prattville, Plymouth.......SE	×
Prattville, Suffolk,..........E	×
Prescott, Hampshire.......W	376
●Prides, Essex ....NE	×
Pride's Crossing, Essex...NE	×
Princeton, Worcester........C	982
●Princeton Depot, Worcest'r C	×
●Proctors, Essex....... NE	×
●Prospect Hill, Middlesex .E	×
●Provincetown, B'rnst'ble SE	4,642
●Putnamville, Essex. ....NE	×
Quaise, Nantucket...... .. SE	×
●Quinapoxet, Worcester....C	300
●Quincy, Norfolk..... .....E	16,723
●Quincy Adams, Norfolk. E	×
Quincy Point, Norfolk..... E	×
Quinsigamond, Worcester. C	×
Quisset, Barnstable....... SE	105
●Raddins, Essex..........NE	×
●Randolph, Norfolk....... E	3,973
Raynham, Bristol..........SE	1,340
●Raynham, Bristol. .....SE	×
●Reading, Middlesex. .....E	4,088
●Readville, Norfolk ....E	×
●Red Bridge, Hampden..SW	×
Rehoboth, Bristol ....SE	1,786
●Renfrew, Berkshire.......W	×
●Reservoir, Norfolk......... E	×
●Revere, Suffolk.......... E	5,668
Revere Beach, Suffolk....... E	×
●Rice's Crossing, Norfolk. E	×
●Richmond, Berkshire. .. W	796
●Richmond Furnace B'ks'r W	200
Rider Village, Worcester....C	×
●Ridge Hill, Norfolk. ..... E	×
Ridge Hill, Plymouth .....SE	×
Ringville, Hampshire..... W	×
Riverside, Franklin.......NW	300
●Riverside, Norfolk. ... E	×
Riverside Press, Middlesex..E	×
●Roberts, Middlesex.........E	×
●Rochdale, Worcester......C	400
Rochester, Plymouth......SE	1,012
●Rock, Plymouth..........SE	×
●Rock Bottom, Middlesex. E	×
●Rockdale, Norfolk. . .... E	×
Rock Dale Mills, Berkshire W	100
●Rockland, Plymouth. .. SE	5,213
●Rockport, Essex........ NE	4,087
Rockville, Norfolk......... .E	×
●Roslindale, Suffolk........E	×
Rowe, Franklin ....NW	541
●Rowley, Essex. .. ..NE	1,248
●Roxbury, Suffolk ....E	×
Royalston, Worcester.. C	1,038
●Royalston, Worcester.....C	×
●Russell, Hampden.......SW	879
Russell's Mills, Bristol. ...SE	×
●Rutland, Worcester.. C	980
●Rutland Summit, W'ce'st'r C	×
●Sagamore, Barnstable...SE	300
●SALEM, Essex..... ...NE	30,301
●Salisbury, Essex.........NE	1,316
Salisbury Beach, Essex.... NE	×
●Salisbury Point, Essex..NE	×
●Sanderdale, Worcester.....C	×
Sandisfield, Berkshire......W	801
●Sandwich, Barnstable....SE	1,819
●Satucket, Plymouth. ....SE	×
●Saugus, Essex ....NE	3,673
Saugus Centre Essex.......NE	×
Saugus River Junction, Ex NE	×
●Saundersville, Worcester C	600
●Savin Hill, Suffolk.... C	×
Savoy, Berkshire ... .W	569
Savoy Centre, Berkshire ..W	×
●Saxonville, Middlesex....E	2,000
Scituate, Plymouth...... .SE	2,318
Scituate Centre, Plymouth SE	400
Scotland, Plymouth........SE	×
●Seaside Station, Plym'th SE	×
●Sea View, Plymouth....SE	×
Seekonk, Bristol..........SE	1,317
Segreganset, Bristol.......SE	×
●Shakers Village, B'ksh'e. W	200
●Sharon, Norfolk...........E	1,634
●Sharon Heights, Norfolk. E	×
Shattuckville, Franklin..NW	×
●Shawmut, Bristol........SE	×
Sheep Pond, Barnstable...SE	×
●Sheffield, Berkshire. ... W	1,954
Shelburne, Franklin......NW	1,553
●Shelburne Falls, Frank NW	2,500
Sheldonville, Norfolk.... E	400
●Sherborn, Middlesex. ....E	1,381
Shirley, Middlesex.. ....E	1,191
Shirley Village, Middlesex. E	124
●Shore Line Junction, M'x E	×
●Shrewsbury, Worcester ..C	1,449
Shutesbury, Franklin....NW	453
●Siasconset, Nantucket ..SE	131
●Silver Hill, Middlesex ... E	×
●Silver Lake, Middlesex . E	×
●Silver Lake, Plymouth..SE	×
Sixteen Acres, Hampshire W	×
●Smith Ferry, Hamp're..W	×
●Smith's, Hampshire......W	×
Smith's Mills, Bristol......SE	×
Smithville, Worcester.... ..C	139
●Somerset, Bristol....... SE	2,106
●Somerset Junction, B's'l SE	×
●Somerville, Middlesex. .E	40,152
●Somerville Junction, M'd'x E	×
●Somerville Highlands, M'x E	×
●Somerville Station, Mid'x E	×
●South Abington Station, Plymouth...............SE	4,520
●South Acton, Middlesex..E	500
●South Amherst, Ham'h'e W	×
●Southampton, Hampsh'e W	1,017
South Ashburnham, Worc'r C	×
South Ashfield, Franklin NW	×
●South Athol, Worcester . C	×
South Attleborough, Bris'l SE	2,500
●South Beach, Dukes .... SE	×
●South Bellingham, Nor'k E	×
●South Billerica, Mid'sex..E	×
●South Bolton, Worcester . C	×
●Southborough, Worcester C	2,114
●South Boston, Suffolk ....E	×
●South Braintree, Norfolk E	×
●South Brewster, B'nst'le SE	×
●Southbridge, Worcester ..C	7,655
South Byfield, Essex... ..NE	243
South Carver, Plymouth . SE	×
●South Chatham, B'nst'le SE	400
●South Chelmsford, M'd'x E	×
●South Clinton, Worcester C	×
South Dartmouth, Bristol SE	×
●South Deerfield, Fr'k'n NW	1,600
●South Dennis, B'ust'ble SE	650
●South Duxbury, P'm'th SE	×
●South Easton, Bristol .. SE	247
South Egremont, B'kshire W	425
South End, Suffolk......... E	×
South Essex, Essex....... NE	×
Southfield, Berkshire.... ..W	160
●South Fitchburg, Worc'er C	×
●South Framingham, M'd'x E	×
●South Franklin, Norfolk E	×
●South Gardner, Worces'r C	×
●South Georgetown, Essex NE	×
South Groveland, Essex..NE	×
South Hadley, Hampshire W	4,261
South Hadley Falls, H'p're W	4,253
●South Hanover, Plym'th SE	×
●South Hanson, Plym'th SE	×
●South Harwich, B'n'ble SE	×
South Hingham, Plym'th SE	×
●South Lancaster, W'cster C	×
●South Lawrence, Essex. NE	×
●South Lee, Berkshire ....W	200
●South Lincoln, Mid'sex ..E	×
South Lynnfield, Essex....NE	×
●South Middleborough, Plymouth ....SE	×
●South Milford, Worcester C	×
●South Monson, Ha'pden SW	×
South Natick, Middlesex .. E	×
South Orleans, Barnstable SE	×
South Peabody, Essex ....NE	900
South Quincy, Norfolk.. E	×
South Rehoboth, Bristol..SE	×
●South Royalston, Wor'ter C	×
South Sandisfield, B'kshire W	75
South Sandwich, B'nst'le..SE	×
●South Sherborn, Mid'sex E	32
●South Spencer, Worcester C	×
●South Sudbury, Mid'sex...E	237
●South Truro, Barnstable SE	×
South Swansea, Bristol....SE	×
●Southville, Worcester... C	400
●South Walpole, Norfolk..E	×
●South Wareham, Pl'm'th SE	×
●South Wellfleet, B'nst'ble SE	×
South Westminster, W'cest'r C	×
South Westport, Bristol...SE	×
●South Weymouth, Norf'k. E	×
●Southwick, Hampden..SW	914
South Williamstown, B'ksh'e W	700
●South Wilmington, M'd's'x E	×
●South Worcester, W'rc'st'r C	×
South Worthington, H'psh'e W	×
South Yarmouth, B'nst'ble SE	925
●Spencer, Worcester C	8,747
●SPRINGFIELD, Hampden.......... ....SW	44,175
Spring Hill, Barnstable... SE	396
●Spring Street, Suffolk.....E	×
Spruce Corner, Franklin. NW	×
Squibnocket, Dukes.........SE	×
State Farm, Plymouth....SE	×
●State Line, Berkshire... W	250
●State Line, Hampden....SW	×
●State Line, Worcester.....C	×
Stearnsville, Berkshire.....W	200
●Steep Brook, Bristol.....SE	×
●Sterling, Worcester.......C	1,241
●Sterling Junc. Worcester C	×
●Stevens, Essex ....NE	×
●Still River, Worcester....C	200
●Stockbridge, Berkshire. W	2,132
●Stoneham, Middlesex.....E	6,115
●Stoughton, Norfolk.........E	4,852
Stow, Middlesex..............E	903
Sturbridge, Worcester......C	2,074
●Sudbury, Middlesex......E	1,197
●Summit, Worcester.... ...C	×
●Summit Siding, Worc'ster.C	×
Sunderland, Franklin....NW	663
Sutton, Worcester. C	3,180
●Swampscott, Essex.....NE	3,198
●Swanzea, Bristol.........SE	1,467
Sweet's Corners, Berkshire W	×
Swift River, Hampshire....W	×
●Tapleyville, Essex.........NE	×
●Taunton, Bristol.......SE	25,448
Teaticket, Barnstable......SE	×
●Templeton, Worcester....C	2,999
Tenneville, Hampden.....SW	100
●Tewksbury, Middlesex...E	2,515
●Tewksbury Junc. M'd's'x.E	×
●Thorndyke, Hampden..SW	1,500
●Thorndike Sta. H'pden.SW	×
●Three Rivers, Hampden SW	1,306
Tisbury, Dukes.............SE	1,506
●Tilicot and North Middleborough Stat'n, Plym'th SE	×
Tolland, Hampden.........SW	393
●Topsfield, Essex.... ....NE	1,022
●Tower Hill, Middlesex... E	×
Town Cove, Barnstable....SE	×
●Townsend, Middlesex.....E	1,750
●Townsend Harbor, Mid'sx E	305
●Tremont, Plymouth .....SE	×
Truro, Barnstable..........SE	919
●Truro Station, B'nstable SE	×
●Tuft's College, Middlesex E	×
Tully, Franklin... .... .NW	×
●Turner's Falls, F'klin..NW	4,000
●Turner's Falls Junction, Franklin............ .NW	×
●Turnpike, Middlesex .. E	×
●Turnpike, Plymouth SE	×
●Tyngsborough, Middlesex E	662
Tyringham, Berkshire .. .W	412
●Union Market, Middlesex E	×
●Union Square, Middlesex.E	×
Unionville, Norfolk... .....E	×
Upton, Worcester........... C	1 878
●Uxbridge, Worcester C	3 408
●Van Deusen, Berkshire. W	55
Vineyard Haven, Dukes...SE	1,560
●Waban, Middlesex.........E	×
●Wachusett, Worcester. ..C	×
●Wadsworth, Norfolk .....E	×
●Wakefield, Middlesex. . E	6,982
●Wakefield Junc. Midd'sex E	×
Wales, Hampden......... .SW	700
Walker, Bristol.. ....SE	82
●Walnut Hill, Middlesex..E	×
●Walnut Hill, Norfolk. ...E	×
●Walpole, Norfolk ... .. E	2,604
●Waltham, Middlesex... ..E	18,707
Wamesit, Middlesex... . E	×
Waquoit, Barnstable..... .SE	250
●Ward Hill, Essex...... NE	×
●Ware, Hampshire.... W	7 329
●Ware, Hampshire... ... W	×
●Wareham, Plymouth . SE	3,451
●Warnerville, Middlesex. E	×
●Warren, Worcester.. C	4,681
Warwick, Franklin..... NW	565
●Washacum, Worcester C	×
●Washington, Berkshire W	4[illegible]
Waterford, Worcester.. .C	×
●Watertown, Middlesex E	7,073
●Waterville, Worcester C	500
Wauwinet, Nantucket SE	×
●Waverly, Middlesex... E	350
●Wayland, Middlesex... . E	2,060
●Wayside Inn, Middlesex.E	×
●Webster, Worcester..... C	7,031
●Webster Junc. Worcester.C	×
●Webster Mills, Worcester C	×
●Webster Place, Plym'th.SE	×
●Weir Junction, Bristol..SE	×
●Wellesly, Norfolk.... .. .E	8,600
●Wellesly Hills, Norfolk .E	×
●Wellfleet, Barnstable .. SE	1,291
●Wellington, Middlesex... E	×
●Wenamet, Barnstable....SE	×
Wendell, Franklin........NW	505
●Wendell Depot, F'klin..NW	123
Wenham, Essex... ....NE	886
●Wenham, Essex.........NE	×
●Wenham Depot, Essex..NE	×
●West Acton, Middlesex....E	450
●West Andover, Essex...NE	×
●West Auburn, Worcester.C	×
●West Barnstable, B'nst'e SE	×
West Becket, Berkshire....W	×
●West Bedford, Middlesex.E	×
●West Berlin, Worcester...C	×
●Westborough, Worcester..C	5 195
West Boxford, Essex......NE	350
●West Boylston, Worcester C	3,019
West Brewster, Barnstable SE	×
●West Bridgewater, P'm'h SE	1,917
●West Brimfield, H'pden SW	×
●West Brookfield, W'rc'ter.C	1,592
●West Cambridge, M'dlesex E	×
●West Chatham, B'nst'ble SE	2[illegible]5
●West Chelmsford, M'lesex E	90
West Chesterfield, Ha'psh'e W	100
●Westchester Highlands, Middlesex................ E	×
West Chops, Dukes.........SE	×
West Cummington, H'psh'e W	×
West Danvers, Essex......NE	×
West Danvers Junction, Essex ....NE	×
West Dedham, Norfolk... ..E	×
●West Deerfield, Fr'klin NW	×
West Dennis, Barnstable..SE	800
West Dighton, Bristol.....SE	×
●West Dudley, Worcester. .C	240
West Duxbury, Plymouth.SE	×
●West Everett, Middlesex.. E	×
●West Falmouth, B'nsta'e SE	400
West Farms, Hampshire...W	×
●Westfield, Hampden.....SW	9,805
●West Fitchburgh, W'rc'r..C	×
Westford, Middlesex........E	2,250
Westford, Middlesex....... E	×
●Westford Station, M'd'sex.E	×
West Foxborough, Norfolk.E	×
West Gardner, Worcester...C	×
West Gloucester, Essex...NE	91
●West Gloucester Station, Essex . ...NE	×
West Granville, Hampden SW	500
●West Groton, Middlesex..E	300
West Hampton, Hampshire W	477
●West Hanover, Plymouth SE	×
West Harwich, Barnstable SE	×
West Hatfield, Hampshire..W	×
West Hawley, Franklin..NW	×
●West Hingham, Plym'th SE	×
●West Leominster, W'rc'r..C	×
West Leyden, Franklin...NW	×
●West Lynn, Middlesex....E	×
●West Mansfield, Bristol..SE	×
●West Medford, Middlesex E	×
●West Midway, Norfolk....E	×
West Millbury, Worcester...C	×
Westminster, Worcester....C	1,688
●Westminster Depot, Wor C	×
West Newbury, Essex.....NE	1,796
●West Newton, Middlesex. E	×
West Northfield, Franklin NW	150
●Weston, Middlesex........E	1,664
West Otis, Berkshire........W	×
●West Oxford, Worcester...C	×
●West Peabody, Essex....NE	10,200
West Pelham, Hampshire..W	×
●West Pittsfield, Berkshire W	200
●West Portal, Berkshire..W	×
Westport, Bristol..........SE	2,613
Westport Harbor, Bristol..SE	×
Westport Point, Bristol....SE	×
●Westport Factory, B'tol.SE	×
●West Quincy, Norfolk.....E	×
●West Roxbury, Suffolk....E	×
●West Rutland, Worcester.C	×
West Rutland Station, Worcester.......................C	×
West Scituate, Plymouth..SE	×
●West Somerville, M'dlesex E	×
●West Springfield, H'pd'n.SW	5,077
West Sterling, Worcester....C	×
●West Stockbridge, B'ks'e.W	1,492
West Stockbridge Centre, Berkshire................W	×
●West Stoughton, Norfolk..E	×
West Sutton, Worcester.....C	×
West Tisbury, Dukes ......SE	×
●West Townsend, M'dlesex E	1,739
●West Upton, Worcester....C	×
●Westvale, Middlesex... ..E	×
●West Ware, Hampshire..W	×
●West Wareham, Plym'th SE	×
●West Warren, Worcester..C	×
West Whately, Franklin.NW	×
West Worthington, B'psh'e.W	×
●West Wrentham, Norfolk E	160
West Yarmouth, B'nstable SE	360
●Weymouth, Norfolk...... E	10,866
Weymouth Centre, Norfolk E	×
●Whately, Franklin......NW	770
●Whately, Franklin.....NW	×
●Whipples, Hampden....SW	×

TOWNS. COUNTIES.	INDEX.	POP.
● *Whitins*, Worcester	C	×
Whitinsville, Worcester	C	2,340
Whitman, Plymouth	SE	4,441
● *Whitman*, Plymouth	SE	4,520
● *Whitney's*, Middlesex	E	×
● *Whittenton*, Bristol	SE	×
Wianno, Barnstable	SE	×
Wilbraham, Hampden	SW	1,814
● Wilkinsonville, W'rc'st'r	C	×
● Williamsburgh, H'psh're	W	2,057
● Williamstown, B'ksh're	W	4,221
Williamstown Sta, B'ksh're	W	×
● Williamsville, Worcester	C	×
● Willimansett, Hampden	SW	×
● Wilmington, Middlesex	E	1,213
● *Wilmington Junc.*, M'd's'x	E	×
● Winchendon, Worcester	C	4,379
Winchendon Sp'gs, W'c'st'r	C	×
● Winchester, Middlesex	E	4,861
● *Winchester Highlands*, Middlesex	E	×
Windsor, Berkshire	W	612
● *Winter Hill*, Middlesex	E	×
Winthrop, Suffolk	E	2,726
● *Winthrop Beach*, Suffolk	E	×
● *Winthrop Centre*, Suffolk	E	×
Winthrop Highlands, S'f'k	E	×
● *Winthrop Junc.*, Suffolk	E	×
● Woburn, Middlesex	E	13,499
● *Woburn H'hl'nds*, M'd's'x	E	×
● Wollaston, Norfolk	E	2,000
● *Woodbury*, Essex	NE	×
● *Woodland*, Middlesex	E	×
● Wood's Holl, Barnstable	SE	500
● *Wood Island*, Suffolk	E	×
Woodville, Middlesex	E	×
● *Woonsocket Junc*, W'c's't'r	C	×
● **WORCESTER**, W'c'r	C	84,655
Worthington, Hampshire	W	714
Wrentham, Norfolk	E	2,566
● *Wyoming* Middlesex	E	×
Yarmouth, Barnstable	SE	1,760
Yarmouth Farms, B'nst'ble	SE	×
Yarmouth Port, B'nst'ble	SE	1,800
● *Yarmouth Sta* B'nst'ble	SE	×
● Zoar, Franklin	NW	200
● Zylonite, Berkshire	W	35

MICHIGAN.

COUNTIES.	INDEX.	POP.
Alcona	NE	5,367
Alger	NW	1,245
Allegan	SW	38,913
Alpena	NE	15,525
Antrim	N	10,391
Arenac	C	5,563
Baraga	NW	3,034
Barry	SW	23,708
Bay	C	56,357
Benzie	NW	5,239
Berrien	SW	41,237
Branch	S	26,754
Calhoun	S	43,432
Cass	SW	2[illegible],848
Charlevoix	N	9,627
Cheboygan	N	11,986
Chippewa	N	11,916
Clare	C	7,550
Clinton	C	25,458
Crawford	N	2,959
Delta	NW	15,110
Eaton	S	32,025
Emmet	N	8,714
Genesee	C	39,351
Gladwin	C	4,207
Gogebic	NW	13,181
Grand Traverse	NW	13,350
Gratiot	C	28,632
Hillsdale	S	30,600
Houghton	NW	34,857
Huron	E	28,510
Ingham	S	37,134
Ionia	C	32,726
Iosco	NE	15,228
Iron	NE	4,432
Isabella	C	18,777
Isle Royale	NW	135
Jackson	S	44,935
Kalamazoo	SW	39,174
Kalkaska	N	5,159
Kent	W	109,935
Keweenaw	NW	2,892
Lake	W	6,500
Lapeer	E	29,131
Leelanaw	NW	7,931
Lenawee	S	48,401
Livingston	S	20,834
Luce	N	2,431
Mackinac	N	7,808
Macomb	SE	31,772
Manistee	NW	24,207
Manitou	NW	860
Marquette	NW	39,549
Mason	W	16,363
Mecosta	C	19,572
Menominee	NW	33,629
Midland	C	10,657
Missaukee	N	5,038
Monroe	SE	32,247
Montcalm	C	32,576
Montmorency	N	1,487
Muskegon	W	39,979
Newaygo	W	20,456
Oakland	SE	41,177
Oceana	W	15,584
Ogemaw	N	5,593
Ontonagon	NW	3,750
Osceola	C	14,626
Oscoda	NE	1,902
Otsego	N	4,306
Ottawa	W	35,334
Presque Isle	N	4,684
Roscommon	N	2,041
Saginaw	C	82,250
Saint Clair	E	52,039
Saint Joseph	SW	25,401
Sanilac	E	32,511
Schoolcraft	NW	5,798
Shiawassee	C	30,890
Tuscola	E	32,448
Van Buren	SW	30,492
Washtenaw	SE	42,255
Wayne	SE	256,838
Wexford	NW	11,262
Total		2,089,792

TOWNS. COUNTIES.	INDEX.	POP.
Aarwood, Kalkaska	N	×
Abbott, Mason	W	×
● Abbotsford, Saint Clair	E	×
Abitrosse, Gogebic	NW	×
● Ahronia, Allegan	SW	82
Abscota, Calhoun	S	60
Achill, Roscommon	N	×
Acme, Grand Traverse	NW	150
Acton, Iosco	NE	×
● Ada, Kent	W	350
● Adair, Saint Clair	E	60
Adamsville, Cass	SW	200
● Addison, Lenawee	S	500
● Addison Junction, Len'ee	S	×
Adrian, Lenawee	S	9,239
Advance, Charlevoix	N	200
Aetna, Newaygo	W	260
Agate Harbor, Keweenaw	NW	×
Agnew, Ottawa	W	150
Agricultural College, Ing'm	S	×
● Ainger, Eaton	S	×
● Akron, Tuscola	E	200
Alabaster, Iosco	NE	300
Alamando, Midland	C	×
● Alamo, Kalamazoo	SW	90
● Alanson, Emmet	N	150
Alaska, Kent	W	300
● Alba, Antrim	N	750
● Albion, Calhoun	S	3,757
Alcona, Alcona	NE	400
● *Alecto*, Delta	NW	×
Alembic, Isabella	C	130
● Alexander, Chippewa	N	×
Alganse, Branch	S	50
● Alger, Arenac	C	100
Algodon, Ionia	C	32
Algonac, Saint Clair	E	979
Alice, Oceana	W	×
● **Allegan**, Allegan	SW	2,663
Allen, Hillsdale	S	400
Allen Creek, Oceana	W	200
Allendale, Ottawa	W	260
● *Allen Station*, Hillsdale	S	×
● *Allenville*, Mackinac	N	×
● Alleyton, Newaygo	W	300
Allis, Presque Isle	N	×
● Allouez, Keweenaw	NW	2,000
● Alma, Gratiot	C	1,800
Almena, Van Buren	SW	200
Almira, Benzie	NW	30
Almont, Lapeer	E	900
● **Alpena**, Alpena	NE	11,228
● Alpine, Kent	W	150
● Alto, Kent	W	×
Alton, Kent	W	80
Altona, Mecosta	C	200
Alverson, Ingham	S	35
● Amadore, Sanilac	E	150
● Amber, Mason	W	×
● Amble, Montcalm	C	×
Amboy, Hillsdale	S	20
Amity, Kalkaska	N	×
Amleith, Bay	C	×
Ammon, Wayne	SE	×
Amsden, Montcalm	C	100
● Amy, Oakland	SE	150
Anchorville, Saint Clair	E	420
Anderson, Livingston	S	×
● Anderson, Menominee	NW	×
● Ann Arbor, Washtenaw	SE	9,509
● Antoine, Menominee	NW	×
● *Antrim*, Antrim	N	×
● *Antrim City*, Antrim	N	×
Appenzelle, Crawford	N	×
● Applegate, Sanilac	E	300
Appleton, Emmet	N	×
Aral, Benzie	NW	60
Arbela, Tuscola	E	75
Arcadia, Manistee	NW	200
Archie, Grand Traverse	NW	75
Arenac, Arenac	C	128
Arendal, Manistee	NW	×
Argenta, Allegan	SW	×
Argentine, Genesee	C	150
Argyle, Sanilac	E	30
Arkdale, Lapeer	E	×
Arkona, Antrim	N	×
Arland, Jackson	S	20
● Armada, Macomb	SE	648
● Armstrong, Iron	NE	×
● *Arn*, Iosco	NE	×
● Arnold Lake, Clare	C	×
● Arthur, Saginaw	C	39
Arthur Bay, Menominee	NW	45
Arvon, Baraga	NW	40
● Ashland, Newaygo	W	300
Ashland Centre, Newaygo	W	97
● Ashley, Gratiot	C	400
Ashley, Kent	W	×
● Ashton, Osceola	C	250
Assyria, Barry	SW	100
● Athens, Calhoun	S	596
Athlone, Monroe	SE	20
● Atkins, Saint Clair	E	97
● Atkinson, Iron	NE	×
Atlanta, Montmorency	N	337
Atlantic Mine, Houghton	NW	1,400
Atlas, Genesee	C	130
● Attica, Lapeer	E	400
Atwood, Antrim	N	350
● Atwood's Siding, Clare	C	×
● Auburn, Bay	C	280
● *Auburn*, Oakland	SE	100
Au Gres, Arenac	C	400
● Augusta, Kalamazoo	SW	500
Aurelius, Ingham	S	240
● Au Sable, Iosco	NE	3,500
Ausable, Oscoda	NE	×
Austerlitz, Kent	W	100
Austin, Oakland	SE	300
● Austin Lake, Kalamazoo	SW	×
● **Au Train**, Alger	NW	300
● Averill, Midland	C	100
Avery, Berrien	SW	80
● Avoca, Saint Clair	E	×
Avondale, Osceola	C	45
Ayr, Emmet	N	100
● Azalia, Monroe	SE	200
Bachelor, Mason	W	50
● Bad Axe, Huron	E	1,000
● Bagdad, Marquette	NW	×
● Bagley, Menominee	NW	200
● Bagley, Otsego	N	×
● Bailey, Muskegon	W	400
Bainbridge, Berrien	SW	150
Bakertown, Berrien	SW	×
● Baldwin, Lake	W	400
Ball, Cheboygan	N	32
Ballards, Kent	W	×
Bamfields, Alcona	NE	×
● Bancroft, Shiawassee	C	651
Bandola, Wexford	NW	60
Banfield, Barry	SW	57
● Bangor, Van Buren	SW	1,200
● Bankers, Hillsdale	S	25
Banking Ground, Iosca	NE	×
Banks, Bay	C	×
● Bannister, Gratiot	C	175
● Baraga, Baraga	NW	400
Barbeau, Chippewa	N	×
Barker Creek, Kalkaska	N	50
● *Bark River*, Delta	NW	×
● Barkville, Delta	NW	100
Barnard, Charlevoix	N	×
Baroda, Berrien	SW	×
● Barron Lake, Cass	SW	175
Barryville, Barry	SW	25
Bartlett, Grand Traverse	NW	30
Barton, Newaygo	W	×
● Bass River, Ottawa	W	50
● Batavia, Branch	S	100
● Batcheller, Mason	W	×
● Bath, Clinton	C	320
● *Bath Mills*, Jackson	S	×
● Battle Creek, Calhoun	S	13,090
Batton's Crossing, Iosco	NE	×
Bauer, Ottawa	W	×
● **Bay City**, Bay	C	27,826
● *Bay City Junc.*, Wayne	SE	×
● Bay City Road, Midland	C	×
Bay de Noquette, Delta	NW	260
Bay Mills, Chippewa	N	200
● *Bay Mills Station*, Chip'a	N	×
● Bay Port, Huron	E	75
● Bay Port Junction, Huron	E	×
● Bay Siding, Delta	NW	×
Bay Springs, Charlevoix	N	160
● Bay View, Emmet	N	50
Beacon, Marquette	NW	2,000
Beadles, Iosco	NE	×
● Bear Creek, Manistee	NW	×
● Beardsley, Bay	C	×
Bearer, Newaygo	W	×
Bear Lake, Manistee	NW	530
● *Beaufort*, Baraga	NW	×
● Beaver, Delta	NW	×
● Beaver Dam, Ottawa	W	70
● Beaver Lake, Ogemaw	N	100
Bedell, Bay	C	200
Bedford, Calhoun	S	300
Beebe, Gratiot	C	50
● Beech, Wayne	SE	350
● Beechwood, Iron	NE	×
● Beitner, G'd Traverse	NW	×
● Belden, Wayne	SE	250
● Belding, Ionia	C	2,000
● Belford, Genesee	C	×
Belknap, Allegan	SW	×
Bell, Presque Isle	N	100
Bellaire, Antrim	N	500
Bell Branch, Wayne	SE	75
Belle River, Saint Clair	E	100
● Belleville, Wayne	SE	500
● Bellevue, Eaton	S	940
● Belmont, Kent	W	40
● Bellows Siding, Benzie	NW	×
● *Belsey*, Genesee	C	×
Belvidere, Montcalm	C	195
Bengal, Clinton	C	×
Benjamin Mills, Me'nee	NW	×
● Bennett, Lake	W	×
● Bennington, Shiawassee	C	265
Benona, Oceana	W	300
Benson, Wexford	NW	×
Bentley, Bay	C	×
Benton, Washtenaw	SE	×
● Benton Harbor, Berrien	SW	3,800
Benzonia, Benzie	NW	250
Berkshire, Sanilac	E	×
Berlamont, Van Buren	SW	200
● Berlin, Ottawa	W	400
● Berne, Huron	E	150
● *Berne Junction*, Huron	E	×
● Berrien Centre, Berrien	SW	150
Berrien Springs, B'n	SW	750
Berryville, Otsego	N	130
● Bertrand, Berrien	SW	200
● Berville, Saint Clair	E	150
● Bessemer, Gogebic	NW	2,600
Bessemer Junc., Gogebic	NW	×
Bethel, Branch	S	50
● Betzer, Hillsdale	S	10
Big Beaver, Oakland	SE	250
Big Prairie, Newaygo	W	60
● **Big Rapids**, Mecosta	C	5,265
● Big Rapids Junc., Mus'gn	W	×
Big River, Delta	NW	×
Big Rock, Montmorency	N	×
Big Spring, Ottawa	W	100
Bingham, Leelanaw	NW	250
● Birch Creek, Meno'inee	NW	×
● Birch Run, Saginaw	C	200
Bird, Oceana	W	45
Birkett, Washtenaw	SE	60
● Birmingham, Oakland	SE	900
Bismarck, Eaton	S	200
Britely, Newaygo	W	×
Blackberry Ridge, Oceana	W	×
● Black Lake, Muskegon	W	×
Blackmar, Saginaw	C	55
● Black River, Alcona	NE	500
● *Black River Spur*, Mackl'c	N	×
● Blaine, St. Clair	E	400
Blair, Berry	SW	30
● Blanchard, Isabella	C	300
● *Blemers*, Gogebic	NW	×
Blendon, Ottawa	W	×
Bliss, Emmet	N	26
● Blissfield, Lenawee	S	1,131
Blodgett, Missaukee	N	×
Bloomer, Montcalm	C	30
● Bloomingdale, Van Bu'n	SW	500
Blooming Valley, Oceana	W	×
Bluffton, Muskegon	W	500
Blumfield, Saginaw	C	250
Bohemian, Ontonagon	NW	×
Bois Blanc, Mackinac	N	×
Bolton, Alpena	NE	×
Bonanza, Ionia	C	130
Boon, Wexford	NW	×
Borculo, Ottawa	W	×
Borland, Mecosta	C	×
● Boston, Houghton	NW	×
Bostwick, Kent	W	35
● *Bowen*, Kent	W	×
Bowen's Mills, Barry	SW	711
Bowne, Kent	W	100
Boyne, Charlevoix	N	452
● **Boyne Falls**, Charlevoix	N	300
Bradford, Midland	C	130
● Bradley, Allegan	SW	300
● Brampton, Delta	NW	200
● Branch, Mason	W	20
Brandon, Oakland	SE	×
Brant, Saginaw	C	50
● Bravo, Allegan	SW	200
● Breckenridge, Gratiot	C	500
● Breedsville, Van Buren	SW	300
Brent Creek, Genesee	C	×
Brest, Monroe	SE	×
Brice, Gratiot	C	×
● Bridgehampton, Sanilac	E	×
Bridgeton, Newaygo	W	100
Bridgeville, Gratiot	C	200
● Bridgewater, Washtenaw	SE	100
● Bridgeman, Berrien	SW	200
● Brighton, Livingston	S	761
Briley, Montmorency	N	40
Brinton, Isabella	C	50
Bristol, Lake	W	×
Bristol, Iosco	NE	×
● Britton, Lenawee	S	400
Brockway, Saint Clair	E	375
● Bronson Branch	S	1,000
Brookfield, Eaton	S	150
● Brookfield, Manistee	NW	195
Brooking, Newaygo	W	×
● Brooklyn, Jackson	S	700
● *Brooks*, Saginaw	C	×
Brookside, Newaygo	W	×
Broomfield, Isabella	C	×
Brotherton, Houghton	NW	×
● Brouard, Barry	SW	20
Brown, Manistee	NW	×
● Brown City, Sanilac	E	400
● Brownwell's, Kala'azoo	SW	×
Browns Dale, Otsego	N	×
● Browns Mills, Van B'rn	SW	×
Brownsville, Cass	SW	100
Bruce's Crossing, Onto'g'n	NW	×
● *Brule*, Menominee	NW	×
● Brutus, Emmet	N	100
Bryan, Monroe	SE	×
Bryants, Iosco	NE	×
● *Bryar Hill*, Monroe	SE	×
● Buchanan, Berrien	SW	2,004
Buckhorn, Cheboygan	N	26
Buel, Sanilac	E	32
● Buena Vista, Saginaw	C	300
● *Buffalo Mine*, Marquette	NW	×
Bunker Hill, Ingham	S	100
Burdickville, Leelanaw	NW	15
Burgess, Charlevoix	N	50
Burlington, Calhoun	S	450
● Burlington Sta., Calhoun	S	×
Burnham, Manistee	NW	250
● Burnham, Isabella	C	×
Burnip's Corner, Allegan	SW	150
● Burn, Saint Clair	E	×
Burns, Shiawassee	C	75
Burnside, Lapeer	E	125
● *Burn's Spur*, Delta	NW	×
● Burr Oak, Saint Joseph	SW	687
Burt Lake, Cheboygan	N	×
Burt, Saginaw	C	50
● Burton, Shiawassee	C	100
● Bushville, Cheboygan	N	×
Buss, Leelanaw	NW	×
Butler, Branch	S	70
Butman, Gladwin	C	×
● Butternut, Montcalm	C	×
Buttersville, Mason	W	×
● Byers, Mecosta	C	×
● Byron, Shiawassee	C	400
● Byron Centre, Kent	W	300
● **Cadillac**, Wexford	NW	4,455
● Cadmus, Lenawee	S	×
Cady, Macomb	SE	400
Cairns, Clare	C	×
Caldwell, Isabella	C	60
Caledonia, Kent	W	×
● Caledonia Station, Kent	W	450
California, Branch	S	150
● Calkinsville, Isabella	C	45
Calos, Calhoun	S	×
● Calumet, Houghton	NW	8,000
● Calumet Mine, Iron	NE	×
Calvin, Cass	SW	30
Cambria, Hillsdale	S	350
Cambridge, Lenawee	S	150
Camden, Hillsdale	S	400
Campbell, Ionia	C	250
● *Campbell*, Delta	NW	×
Campbell Corners, Ogemaw	N	25
Camp Douglas, Manistee	NW	200
Canada Corners, Muskegon	W	20
Canandaigua, Lenawee	S	175
Canboro, Huron	E	25
Canby, Emmet	N	×
Cannonsburgh, Kent	W	250
● Canton, Wayne	SE	68
● Capac, St. Clair	E	1,682
● Carbondale, Menominee	NW	260
● Carey, Lake	W	×
Carland, Shiawassee	C	60
Carleton, Monroe	SE	400
Carlisle, Eaton	S	100
Carleton Centre, Barry	SW	140
● Carney, Menominee	NW	×
Caro, Tuscola	E	3,000
Carpenter, Emmet	N	30
● *Carpenter's*, Lapeer	E	×
● *Carp*, Marquette	NW	×
● Carp Lake, Emmet	N	×
● Carrollton, Saginaw	C	1,051
● Carson City, Montcalm	C	900
● Carsonville, Sanilac	E	250
Cascade, Kent	W	300
● *Cascade Junction*, Marq.	NW	×
Casco, St. Clair	E	350
● Caseville, Huron	E	700
Cash, Sanilac	E	82
● Casnovia, Muskegon	W	350
Cass Bridge, Saginaw	C	40
● Cass City, Tuscola	E	1,000
● Cassopolis, Cass	SW	1,447
Cato, Montcalm	C	125
Cat Head Village, Leel'naw	NW	×
● *Cedar*, Menominee	NW	×
Cedar, Gladwin	C	×
Cedar Bank, Jackson	S	×
Cedar Creek, Barry	SW	300
● Cedar Dale, Sanilac	E	75
● Cedar Lake, Montcalm	C	375
Cedar River, Menominee	NW	200
Cedar Run, Grand Trav	NW	×
● Cedar Springs, Kent	W	937
Cedarville, Menominee	NW	×
Cedarville, Mackinac	N	×
Central Lake, Antrim	N	245
Central Mine, Keweenaw	NW	1,000
● Centre Line Macomb	SE	200
● **Centreville**, St. Jos.	SW	775
Centreville Station, Delta	NW	×
● Ceresco, Calhoun	S	500
Ceylon, Barry	SW	×
● Chadwick, Ionia	C	130
● *Chamberlains*, St. Jos.	SW	×
● Champion, Marquette	NW	2,700
Chandler, Ionia	C	×
● *Chandler*, Clinton	C	×
Chandler, Wayne	SE	×
Chapel, Kent	W	×
Chapin, Saginaw	C	45
Chapple Corners, Mason	W	×
Charleston, Sanilac	E	50
● Charlesworth, Eaton	S	150
Charlevoix, Charlevoix	N	1,500
● **Charlotte**, Eaton	S	3,848
● Chase, Lake	W	500
● *Chase's*, Lenawee	S	×
● Chassell, Houghton	NW	×
Chauncey, Kent	W	130
● Cheboygan, Cheboygan	N	6,244
● Cheboyganing, Saginaw	C	×
● Chelsea, Washtenaw	SE	1,486
Chenaux, Mackinac	N	50
● *Cheney*, Crawford	N	100
● Chesaning, Saginaw	C	1,550
Cheshire, Allegan	SW	150
Cheshire Mine, Marquette	NW	×
● Chester, Eaton	S	210
● Chesterfield, Macomb	SE	×
Chestonia, Antrim	N	×
Cheveles Crossing, Alcona	NE	×
Chicago Junction, Alcona	NE	×
Chief, Manistee	NW	×
● Chief Lake, Manistee	NW	×
● *Childs Mill*, Kent	W	×
● Chilson, Livingston	S	70
China, St. Clair	E	×
● Chippewa Lake, Mecosta	C	400
● Chippewa Station, Osceola	C	82
● *Chocolay*, Marquette	NW	×
Chubb's Corners, Livingston	S	×
Churchill, Ogemaw	N	75
Church's Corner, Hillsdale	S	50
Churchville, Chippewa	N	×
Claireview, Wayne	SE	×
Clam Lake, Antrim	N	100
● Clare, Clare	C	1,640
● Clarendon, Calhoun	S	150
● Clarion, Charlevoix	N	200
Clark, Lake	W	×
Clark, Houghton	NW	200
● Clarks, Huron	E	×
● Clarksburgh, Marqu'te	NW	200
Clarks Lake, Jackson	S	×
Clarkston, Oakland	SE	500
● Clarkston Station, Oakl'd	SE	×
● Clarksville, Ionia	C	200
Clawson, Oakland	SE	×
Clay Bank, Oceana	W	45
Clay Hill, Wexford	NW	×
● Clayton, Lenawee	S	550
Clearwater, Kalkaska	N	200
Clement Junction, Mason	W	×
Cleon, Manistee	NW	×
Cleon, Wexford	NW	×
● Cleon Centre, Manistee	NW	×
Clifton, Keweenaw	NW	850
Clifton Mine, Keweenaw	NW	×
● Clifford, Lapeer	E	400
● Climax, Kalamazoo	SW	850
Clinton, Lenawee	S	957
● Clinton, Clare	C	×
● Clio, Genesee	C	465
● Cloverdale, Barry	SW	×
● Clowry, Marquette	NW	×
● Clyde, Oakland	SE	300
Clytie, Menominee	NW	×
Coats Grove, Barry	SW	40
Coh Moo Sa, Oceana	W	×
● Cohoctah, Livingston	S	100
● Colbey, Montcalm	C	125
● **Coldwater**, Branch	S	5,462
Cole, Oakland	SE	×
● *Coleman*, Menominee	NW	×
● Coleman, Midland	C	550
Coleraine, Oakland	SE	×
Colfax, Wexford	NW	70
● Collins, Ionia	C	90
● Coloma, Berrien	SW	500
● Colon, Saint Joseph	SW	700
● *Columbia*, Van Buren	SW	×
Columbia, Tuscola	E	150
● Columbiaville, Lapeer	E	600
Columbus, Saint Clair	E	×
Colwell, Montcalm	C	×
Colwood, Tuscola	E	100
Comins, Oscoda	O	×
Commerce, Oakland	SE	300
● Comstock, Kalamazoo	SW	200
● Concord, Jackson	S	571
● *Condit*, Calhoun	S	×
● Cone, Monroe	SE	100
Conger, Manistee	NW	×
Conklin, Ottawa	W	100
Conner's Creek, Wayne	SE	500
● Constantine, St. Joseph	SW	1,500
Convis Centre, Calhoun	S	×
Conway, Emmet	N	×
● Cooks, Schoolcraft	NW	×
Cooks Station, Newaygo	W	×
Cooley, Huron	E	×
● *Cooley's Road*, Sanilac	E	×
● Cooper, Kalamazoo	SW	200
● Coopersville, Ottawa	W	305
Copemish, Manistee	NW	×
● Copes, Clare	C	×
Copley, Lake	W	300
Copper Falls Mine, Keweenaw	NW	300
Copper Harbor, Keween'w	NW	150
● Coral, Montcalm	C	900
● *Corbus*, Lenawee	S	×
● Corey, Cass	SW	100
● Corinne, Mackinac	N	×
Corinth, Kent	W	150
Corning, Allegan	SW	32
Cortland Centre, Kent	W	57
● **Corunna**, Shiawassee	C	1,400
Cottage Grove, Wayne	SE	×
● *Cottage Park Spur*, C'pp'wa	N	×
● *County House*, Wayne	SE	×
● County Line, Saginaw	C	150
County Line, Muskegon	W	250
● Covert, Van Buren	SW	300
Cracow, Huron	E	×
Craig, Houghton	NW	325
Cranston, Oceana	W	×
Crapo, Mecosta	C	60
● *Crapo Farm*, Genesee	C	×
Crawford, Isabella	C	40
Crawford, Crawford	N	×
Crawford's Quarry, Presque Isle	N	200
● *Creens*, Saginaw	C	×
● Creevy Siding, Huron	E	×
● Creighton, Schoolcraft	NW	×
● Cressey, Barry	SW	200
Cresswell, Antrim	N	33
● Crofton, Kalkaska	N	130
● Crooked Lake, Clare	C	100
● Crosby, Kent	W	100
Crosby's Mills, Montcalm	C	×
Crossman, Tuscola	E	550
Cross Village, Emmet	N	486
● Crosswell, Sanilac	E	700
Croton, Newaygo	W	275
Crow Island, Saginaw	C	30
● Crozer, Gogebic	NW	×
Crystal, Montcalm	C	200
● Crystal City, Benzie	NW	×
● Crystal Falls, Iron	NE	2,000
Crystal Lake, Houghton	NW	×
Crystal Valley, Oceana	W	200
● *Culver*, Arenac	C	65
Cumber, Sanilac	E	70
Curran, Alcona	NE	×
Curtis, Alcona	NE	400
● Curtis, Mackinac	N	×
● Curtisville, Roscommon	N	×
Cushing, Cass	SW	30
● Custer, Mason	W	165
Cutcheon, Missaukee	N	×
● *Cyr*, Marquette	NW	×
● Dafter, Chippewa	N	×
● Daggett, Menominee	NW	500
● Dailey, Cass	SW	100
● Dalton, Muskegon	W	25
Damon, Ogemaw	N	77
Danby, Ionia	C	32
● *Daniel's Siding*, Lake	W	×
Dansville, Ingham	S	500
● Dash, Muskegon	W	280
Davis, Macomb	SE	150
● Davisburgh, Oakland	SE	300
● Davison Station, Genesee	C	400
Day, Cass	SW	60
● Dayton, Berrien	SW	300
Deanville, Lapeer	E	150
● Dearborn, Wayne	SE	800
● Decatur, Van Buren	SW	1,250
Deciple, Mecosta	C	25
● Deckerville, Sanilac	E	300
● Deep River, Arenac	C	200
Deer Creek, Livingston	S	100
● Deerfield, Lenawee	S	1,993
● Deer Lake, Lake	W	400
Deer Park, Luce	N	×
● Deerton, Alger	NW	×
● Deford, Tuscola	E	100
Defiance, Delta	NW	150
Delaware Mine, K'ween'w	NW	360
Delhi, Washtenaw	SE	×
● Delhi Mills, Washtenaw	SE	200
Dellwood, Eaton	S	×
De Longhary, Menominee	NW	500
● Delray, Wayne	SE	400
● Delta, Eaton	S	300
Delta Junc., Schoolcraft	NW	×
● Delton, Barry	SW	32
● Delwin, Isabella	C	×
Denmark, Tuscola	E	100
● Denmark Junc. Tuscola	E	×
● Dennison, Ottawa	W	70
● Denton, Wayne	SE	350
Denver, Newaygo	W	100
● Depewa Siding, Macomb	SE	130
● Derby, Berrien	SW	×
Detour, Chippewa	N	500
● **DETROIT**, Wayne	SE	205,669
● Devereaux, Jackson	S	100
● Devil's Lake, Lenawee	S	25
● Dewing's Siding, Osceola	C	×
DeWitt, Clinton	C	450
● *Dexter*, Marquette	NW	×
● Dexter, Washtenaw	SE	940
● Diamond Lake, Cass	SW	×
● Diamond Lake, Newaygo	W	860
● Diamond Loch, Newaygo	W	×
Diamond Springs, Allegan	SW	300
Dickinson, Newaygo	W	×
Dighton, Osceola	C	70
Dimondale, Eaton	S	500
● Diorite, Marquette	NW	×
Disco, Macomb	SE	300
● Dishno, Marquette	NW	×
Dixboro, Washington	SE	×
● Dock Station, Muskegon	W	×
Dodge, Clare	C	×
Dollar Bay, Houghton	NW	200
● Dollarville, Luce	N	350
Donaldson, Chippewa	N	25
● Dorr, Allegan	SW	350
● *Dorr*, Midland	C	×
● *Doster*, Barry	SW	×
Dot, Charlevoix	N	×
● Dougherty, Menominee	NW	×
Douglas, Allegan	SW	700
Dover, Clare	C	50
● Dowagiac, Cass	SW	2,792
Dowling, Barry	SW	100
● Downington, Sanilac	E	325
● *Doyle*, Gratiot	C	×
● Doyle, Saint Clair	E	82
Drake, Lapeer	E	×
● Drayton, Oakland	SE	200
Drenthe, Ottawa	W	300
● *Driggs*, Schoolcraft	NW	×
● Drissel, Saginaw	C	×
Drummond, Chippewa	N	250
● Dryads, Menominee	NW	×
● Dryden, Lapeer	E	300
Duck Lake, Calhoun	S	100
● Duffield, Genesee	C	1,200
Duncan, Cheboygan	N	×
● Dundee, Monroe	SE	1,200
● *Dunham*, Arenac	C	×
● *Dunning*, Allegan	SW	228
● Dunningville, Allegan	SW	280
● Dunn Mine, Iron	NE	×
Du Plain, Clinton	C	250
● Durand, Shiawassee	C	250
Dushville, Isabella	C	250
● Dutton, Kent	W	100
Dwight, Charlevoix	N	×
● Eagle, Clinton	C	250
Eagle Harbor, Keweenaw	NW	280
● *Eagle Mills*, Kent	W	×
Eagle Mills, Marquette	NW	150
Eagle River, Kewee'w	NW	400
● Eames, Oakland	SE	25
East Bay, Grand Traverse	NW	45
● *East Branch*, Luce	N	×
● East Cohoctah, Livingston	S	×
● *East Cooper*, Kalamazoo	SW	×
East Dayton, Tuscola	E	125
East Fremont, Sanilac	E	×
East Gilead, Branch	S	100
● *East Golden*, Oceana	W	108
East Greenwood, Saint Clair	E	100
East Holland, Ottawa	W	×
East Jordan, Charlevoix	N	1,300
● East Lake, Manistee	NW	2,026
East Le Roy, Calhoun	S	×
Eastmanville, Ottawa	W	400
East Mosherville, Hillsdale	S	10
Easton, Shiawassee	C	×
● East Paris, Kent	W	×
Eastport, Antrim	N	150
East Riverton, Mason	W	45
● East Saginaw, Saginaw	C	33,000
● East Saugatuck, Alle'n	SW	300
East Side, Alpena	NE	×
East Springport, Jackson	S	×
● East Tawas, Iosca	NE	2,350
East Thetford, Genesee	C	200
● Eastwood, Saginaw	C	150
● Easy, Tuscola	E	65
● Eaton Rapids, Eaton	S	1,970
● Eau Claire, Berrien	SW	400
Echo, Antrim	N	100
● *Echerman*, Chippewa	N	×
● Eckford, Calhoun	S	40
● Ecors, Wayne	SE	500
● Eden, Ingham	S	100
Edenville, Midland	C	100
● Edgerton, Kent	W	300
Edgewater, Benzie	NW	×
Edgewood, Gratiot	C	60
● Edmore, Montcalm	C	1,000
Edna, Roscommon	N	×
Edson Corners, Missaukee	N	×
● Edwardsburgh, Cass	SW	600
● *Eggleston*, Muskegon	W	×
● *Eighty Foot Grade*, St. Cl'r	E	×
● Eight Mile Siding, Way'e	SE	×
● Elba, Lapeer	E	150
Elbridge, Oceana	W	30
Eldred, Jackson	S	×
Elgin, Antrim	N	×
Elgin, Ottawa	W	×
Elk, Genesee	C	150
Elk, Saginaw	C	×
Elkland, Tuscola	E	×
Elk Rapids, Antrim	N	1,489
● Elkton, Huron	E	×
Ellington, Tuscola	E	60
Elliott, Saint Clair	E	×
Ellis, Calhoun	S	25
Ellisville, Isabella	C	×
Ellsworth, Antrim	N	×
Ellsworth, Lake	W	×
● Elm, Lake	W	50
Elm Creek, Huron	E	×
Elmdale, Ionia	C	×
Elmer, Sanilac	E	150
Elm Hall, Gratiot	C	350
● Elmira, Otsego	N	350
Elm Rock, Leelanaw	NW	×
Elmwood, Leelanaw	NW	×
Elmwood, Tuscola	E	50
● *Elmwood*, Iron	NE	×
● Elsie, Clinton	C	500
Elva, Tuscola	E	40
● Elwell, Gratiot	C	200
Ely, Emmet	N	×
Embo, Charlevoix	N	×
Emerson, Chippewa	N	80
● *Emery*, Iosco	NE	×
● Emery, Washtenaw	SE	25
● Emmet, Saint Clair	E	300
Empire, Leelanaw	NW	200
Encampment, Chippewa	N	×
● English, Menominee	NW	130
● Englishville, Kent	W	200
Ennis, Luce	N	×
Ensign, Delta	NW	×
Ensley, Newaygo	W	300
Entrican, Montcalm	C	×
Epoufette, Mackinac	N	40
Epsilon, Emmet	N	50
Erie, Monroe	SE	300
● **Escanaba**, Delta	NW	6,000
Esmond, Iosco	NE	×
Essexville, Bay	C	1,870
Eureka, Clinton	C	250
● Eureka Place, Montcalm	C	×
● *Eustis*, Menominee	NW	×
Evans, Kent	W	×
Evans Lake, Lenawee	S	1,659
● Evart, Osceola	C	1,600
Eveline, Charlevoix	N	×
Evergreen, Saint Clair	E	×
● Ewen Sta., Ontonagon	NW	×
Excelsior, Kalkaska	N	×
Exeter, Monroe	SE	10
● *Exposition Switch*, Wa'ne	SE	×
Eyke, Clare	C	×
● Fabius, Saint Joseph	SW	×
Factoryville, St. Joseph	SW	25
Fairfield, Lenawee	S	300
● Fair Grove, Tuscola	E	400
Fair Haven, Saint Clair	E	550
● Fairland, Berrien	SW	×
Fairview, Mason	W	×
Fairview, Oscoda	NE	25
Falcon, Sanilac	E	300
Fallassburgh, Kent	W	108
Falmouth, Missaukee	N	120
False Presque Isle, P'q'e Isle	N	50
● Fargo, Saint Clair	E	100
Farmers Creek, Lapeer	E	100
Farmington, Oakland	SE	355
● Farnham, Menominee	NW	×
● Farnham, Houghton	NW	×
Farnsworth, Wexford	NW	×
Farrandville, Genesee	C	×
● *Farr's*, Saint Clair	E	×
● Farwell, Clare	C	500
● Faunas, Menominee	NW	×
Fawn River, St. Joseph	SW	50
Fawn River Sta., St. Jos	SW	×
Fayette, Delta	NW	407
● Federman, Monroe	SE	×
● Fennville, Allegan	SW	2,182
● Fenton, Genesee	C	2,285
● Fenwick, Montcalm	C	175
● Fergus, Saginaw	C	100
Fern, Mason	W	25
Ferris, Montcalm	C	100
Ferry, Oceana	W	100
● Ferrysburgh, Ottawa	W	250
Fields, Newaygo	W	×
● Fife Lake, Gr'nd Tr'v'se	NW	441
Filer City, Manistee	NW	700
● Fillon, Huron	E	65
● Fillmore Centre, Alleg'n	SW	250
Filmore, Barry	SW	×
● Findley, Saint Joseph	SW	10
Finkton, Antrim	N	50
Fisher, Presque Isle	N	×
● Fishers Station, Kent	W	60
Fishville, Montcalm	C	×
● Fisherville, Bay	C	×
● Fisk, Allegan	SW	×
Fitchburgh, Ingham	S	150

35

TOWNS. COUNTIES.	INDEX.	POP.
Fitchville, Antrim	N	×
Five Lakes, Lapeer	E	250
Flanders, Alpena	NE	×
● Flat Rock, Delta	NW	×
Flat Rock, Alcona	NE	×
Flat Rock, Wayne	SE	400
Fleming, Livingston	S	125
Fletcher, Kalkaska	N	82
● Flint, Genesee	C	9,845
● Flint River Junc, Genesee	C	×
● Floodwood, Marquette	NW	×
● Florence, St. Joseph	SW	400
Flower Creek, Oceana	W	200
● Flowerfield, St. Joseph	SW	100
● Flushing, Genesee	C	672
Ford River, Delta	NW	500
● Ford River Sta., Delta	NW	×
Forest City, Muskegon	W	×
Forester, Sanilac	E	326
Forest Grove, Ottawa	W	60
Forest Hill, Gratiot	C	82
● Forest Hill Sta., Gratiot	C	×
● Forest Lawn Cemetery, Wayne	SE	×
Forestville, Sanilac	E	400
Fork, Mecosta	C	×
● Forman, Lake	W	891
● Forsyth, Marquette	NW	150
● Fortesque, Roscommon	N	×
Fort Gratiot, Saint Clair	E	760
● Fort Wayne Junc, H'lsd'le	S	×
● Fort Wayne Switch, J'ks'n	S	×
● Foster City, Menominee	NW	75
● Fosters, Saginaw	C	×
● Fostoria, Tuscola	E	250
● Fountain, Mason	W	100
Four Towns, Oakland	SE	57
● Fowler, Clinton	C	225
● Fowlerville, Livingston	S	947
● Foxville, Lake	W	×
● Francisco, Jackson	S	120
Frankenlust, Bay	C	×
Frankenlust, Saginaw	C	50
Frankenmuth, Saginaw	C	350
● Frankenmuth Sta., Sag'w	C	×
Frankfort, Benzie	NW	1,471
Franklin, Houghton	NW	×
Franklin, Oakland	SE	200
● Fraser, Macomb	SE	220
● Frederic, Crawford	N	150
Frederickton, Menominee	NW	×
Fredonia, Washtenaw	SE	130
● Freedom, Cheboygan	N	×
Freeland, Saginaw	C	350
● Freeport, Barry	SW	300
● Free Soil, Mason	W	500
Free Soil Mills, Mason	W	×
Freiburgers, Sanilac	E	×
● Fremont, Newaygo	W	1,400
● Frenchtown, Monroe	SE	×
Frielingville, Osceola	C	×
Frontier, Hillsdale	S	150
● Frost, Clare	C	×
Frost, Saginaw	C	40
● Fruitport, Muskegon	W	300
● Fruitport Junc., M'sk'gn	W	×
Fruit Ridge, Lenawee	S	40
Fulton, Kalamazoo	SW	150
● Gagetown, Tuscola	E	400
● Gaines Station, Genesee	C	325
● Galesburgh, Kalamazoo	SW	665
● Galien, Berrien	SW	494
Galloway, Saginaw	C	×
Galt, Missaukee	N	×
Ganges, Allegan	SW	100
Garden, Delta	NW	600
Garden Bay, Delta	NW	×
Garden River, Chippewa	N	×
● Garfield, Saginaw	C	150
Gaskill, Barry	SW	×
Gatesville, Chippewa	N	32
● Gaylord, Otsego	N	800
Geary, Clinton	C	×
● Geddes, Washtenaw	SE	75
Geer, Washtenaw	SE	×
Genesee, Genesee	C	×
Genesee Village, Genesee	C	150
Geneva, Lenawee	S	80
Georgetown, Ottawa	W	32
Gerkey, Barry	SW	×
Gerrish, Missaukee	N	×
Germania, Sanilac	E	30
Germfask, Schoolcraft	NW	×
Geyerville, Cheboygan	N	×
● Gibraltar, Wayne	SE	350
Gibson, Allegan	SW	×
Giddings, Baraga	NW	×
● Gilbert, Wexford	NW	200
● Gilberts, Manistee	NW	×
● Gilchrist, Mackinac	N	×
Gilead, Branch	S	250
● Gilford, Tuscola	E	150
Gill's Pier, Leelanaw	NW	120
Girard, Branch	S	300
Gitchell, Ottawa	W	×
● Gladstone, Delta	NW	1,800
● Gladwin, Gladwin	C	1,200
Glass River, Shiawassee	C	59
Glen Arbor, Leelanaw	NW	400
Glendale, Van Buren	SW	400
● Glendora, Berrien	SW	×
Glen Haven, Leelanaw	NW	65
● Glen Lord, Berrien	SW	32
Glenn, Allegan	SW	80
Glennie Station, Alcona	NE	×
● Glenwood, Cass	SW	200
● Gobles, Van Buren	SW	×
● Gobleville, Van Buren	SW	600
Godfrey, Allegan	SW	×
Godfrey, Alpena	NE	×
Gogarnville, Alger	NW	×
● Gogebic, Gogebic	NW	×
Golding, Oceana	W	×
Gold Spring, Kalkaska	N	×
● Goodells, Saint Clair	E	200
Good Harbor, Leelanaw	S	200
Good Hart, Emmet	N	300
● Gooding, Kent	W	×
● Goodison, Oakland	SE	40
Goodland, Lapeer	E	×
● Goodman, Huron	E	×
● Goodrich, Manistee	NW	×
Goodrich, Genesee	C	400
Gorton, Branch	S	×
● Goose Lake, Marquette	NW	×
Gordon, Marquette	NW	×
Gould City, Mackinac	N	×
Gowen, Montcalm	C	300
Graafschap, Allegan	SW	300
Grace, Benzie	NW	×
● Grattan, Monroe	SE	20
● Grahams, Saginaw	C	×
Grams Crossing, Alcona	NE	×
● Grand Blanc, Genesee	C	250
● Grand Forks, Gladwin	C	×
● Grand Haven, Ottawa	W	4 988
● Grand Junction, Van Bu'n	SW	455
● Grand Ledge, Eaton	S	185
Grand Marais, Alger	NW	300
Grand Point, Saint Clair	E	×
● **GRAND RAPIDS**, Kent	W	64,147
Grand View, Oceana	W	×
● Grand View, Marquette	NW	×
● Grandville, Kent	W	650
● Granite, Marquette	NW	×
● Granite Bluff, Menominee	NW	×
Grant, Kent	W	×
Grant, Newaygo	W	×
● Grape, Monroe	SE	×
● Grass Lake, Jackson	S	620
Gratiot Centre, Saint Clair	E	×
Gratiot Road Siding, Wayne	SE	×
Grattan, Kent	W	300
Grant, Gladwin	C	×
● Gravel Pit, Chippewa	N	×
● Grawn, Grand Traverse	NW	×
● Grayling, Crawford	N	1,858
Greenbush, Alcona	NE	500
Green Creek, Muskegon	W	×
● Greenfield, Wayne	SE	500
● Green Lake, G'd Trav'se	NW	×
● Greenland Sta., Onto'gon	NW	125
Greenland, Ontonagon	NW	300
Greenleaf, Sanilac	E	×
● Green Oak, Livingston	S	40
● Greenville, Montcalm	C	3,048
● Greenwood, Marquette	NW	×
● Greenwood, Ogemaw	N	260
● Greenwood, Oceana	W	×
Greenwood Centre, St. Clair	E	×
● Gregory, Livingston	S	140
Gresham, Eaton	S	75
Grindstone City, Huron	E	600
Griswold, Kent	W	50
● Groesbeck, Ontonagon	NW	×
Gradlean, Alcona	NE	×
● Grosse Ile, Wayne	SE	900
Grosse Point, Wayne	SE	300
● Grosvenor, Lenawee	S	×
Grove, Newaygo	W	50
Groveland, Oakland	SE	×
● Groveland, Iron	NE	×
● Groverton, Houghton	NW	×
● Grover, Houghton	NW	×
● Grover, Calhoun	S	×
Groverville, Calhoun	S	×
● Gulliver, Schoolcraft	NW	×
Gull Lake, Barry	SW	75
● Gun Lake Switch, Mason	W	×
Gun Marsh, Allegan	SW	65
Gurnee, Mason	W	×
Gustin, Alcona	NE	×
Hadley, Lapeer	E	400
● Hagar, Berrien	SW	40
Hageman, Hillsdale	S	×
Hagensville, Presque Isle	N	60
● Haire, Wexford	NW	×
● Hale, Iosco	NE	×
● Hale Lake, Iosco	NE	×
● Halls, Muskegon	W	×
Hallston, Alger	NW	×
Hamblen, Bay	C	×
● Hamburg, Livingston	S	200
Hamburg Junction, L'gst'n	S	×
Hamilton, Allegan	SW	380
Hamtramck, Wayne	SE	×
● Hancock, Houghton	NW	3,000
● Hand Station, Wayne	SE	50
● Handy, Alcona	NE	×
Hanley, Ottawa	W	200
Hannah, Grand Traverse	NW	×
● Hanover, Jackson	S	400
Hansen, Oceana	W	×
● Hanson's Spur, Men'nee	NW	×
● Harbert, Berrien	SW	×
● **Harbor Springs**, Em't	N	1,495
Harbor Springs Junction, Emmet	N	×
● Haring, Wexford	NW	130
● Harlan, Manistee	NW	×
Harlows, Marquette	NW	×
Harmon, Oscoda	NE	×
● Harriets, Wexford	NW	×
Harrington, Ottawa	W	×
● Harris, Menominee	NW	×
Harrisburg, Ottawa	W	×
● Harrison, Clare	C	940
Harris, Ingham	S	×
Harrisville, Alcona	NE	500
● Hart, Oceana	W	900
● Hartford, Van Buren	SW	1,032
Hartland, Livingston	S	400
● Hartleys, Gogebic	NW	×
● Hartmans, Berrien	SW	200
● Hartsuff, Saint Clair	E	100
Hartwellville, Shiawassee	C	455
Hartwick, Osceola	C	85
● Harvard, Kent	W	×
● Harvey, Marquette	NW	126
● Haskins Siding, Wex'd	NW	×
● Haslett Park, Ingham	S	100
● **Hastings**, Barry	SW	2,951
Hasty, Gratiot	C	50
Hatmaker, Branch	S	×
● Hatton, Clare	C	130
● Hawes Bridge, Gladwin	C	×
Hawkhead, Allegan	SW	75
Hawkins, Newaygo	W	×
Hayes, Huron	E	180
Hazel Grove, Oceana	W	×
Hazelton, Shiawassee	C	200
Headland, Osceola	C	×
He-eg-ouite, Emmet	N	×
Helena, Huron	E	×
Helena, Antrim	N	×
● Helena, Marquette	NW	×
● Hemlock, Saginaw	C	×
● Hemlock City, Saginaw	C	1,240
● Hemlock Road, Iosco	NE	×
● Hemlock Spur, Sch'lc't	NW	×
● Henderson, Shiawassee	C	150
● Hendrie, Chippewa	N	×
● Henry, Alcona	NE	×
Henrietta, Jackson	S	200
● Henrietta Station, Jacks'n	S	×
● Hermansville, M'n'm'e	NW	370
Herring Lake, Benzie	NW	×
Herrington, Ottawa	W	×
● **Hersey**, Osceola	C	590
Hesperia, Newaygo	W	391
Hessel, Mackinac	N	300
Hetherton, Otsego	N	×
Hickory Corners, Barry	SW	150
● High Bridge, Manistee	NW	×
Highland, Livingston	S	×
Highland, Oakland	SE	130
Highland Park, Wayne	SE	450
● Highland Station, Oakl'd	SE	300
● Highway, Houghton	NW	×
Hill Creek, Houghton	NW	×
● Hilliards, Allegan	SW	200
Hillman, Montmorency	N	200
Hills Corners, Berrien	SW	53
● **Hillsdale**, Hillsdale	S	3,920
Hinchman, Berrien	SW	×
● Hobart, Wexford	NW	60
Holunk, Branch	S	25
Holbrook, Sanilac	E	×
● Holland, Ottawa	W	3,928
● Holloway, Lenawee	S	75
● Holly, Oakland	SE	1,500
Hollywood, Berrien	SW	×
Holstein, Oceana	W	×
● Holt, Ingham	S	300
● Holton, Muskegon	W	275
Home, Newaygo	W	×
● Homer, Calhoun	S	977
Homestead, Benzie	NW	165
● Hoopers, Allegan	SW	×
Hope, Midland	C	97
Hopkins, Allegan	SW	265
Hopkins, Kalamazoo	SW	×
● Hopkins Station, All'g'n	SW	700
Hopkins Road, Lapeer	E	×
Horseshoe, Allegan	SW	×
Horton, Jackson	S	400
● Horton's Bay, Charlevoix	N	75
● **Houghton**, Houghton	NW	2,500
Houghton Lake, Roscom'on	N	390
● Houles, Menominee	NW	×
Houseman, Oceana	W	×
● Howard City, Montcalm	C	1,500
Howardsville, St. Joseph	SW	30
● **Howell**, Livingston	S	2 385
● Howeys, Gladwin	C	×
Howlandsburg, Kal'mazoo	SW	30
Hoytville, Eaton	S	350
Hubbard Lake, Alpena	NE	×
Hubbardston, Ionia	C	600
● Hubbell Junc., Mackinac	N	×
Hudson, Lenawee	S	2 1'6
● Hudsonville, Ottawa	W	300
Hugart, Emmet	N	×
● Humboldt, Marquette	NW	1,000
● Hungerford, Newaygo	W	400
Hunt, Ogemaw	N	×
● Hunters Creek, Lapeer	E	200
● Hunt Spur, Mackinac	N	×
Huron, Huron	E	125
Huron Bay, Baraga	NW	×
Huronia Beach, Saint Clair	E	×
Hyde, Delta	NW	×
● Hylas, Menominee	NW	×
● Ida, Monroe	SE	300
Idlewild, Montmorency	N	×
Imlay, Lapeer	E	1,000
● Imlay City, Lapeer	E	1,400
● Index, Lapeer	E	×
Indian Lake, Oscoda	NE	32
● Indian River, Cheboygan	N	250
● Indian Town, Me'nee	NW	×
● Ingalls, Menominee	NW	250
Ingersoll, Clinton	C	50
● Inkster, Wayne	SE	350
Inland, Benzie	NW	50
● Inland Station, Benzie	NW	×
Interior, Ontonagon	NW	×
Interior Junction, O'agon	NW	×
● Interlochen, G'd Trav'e	NW	×
Intermediate, Charlevoix	N	32
Inwood, Charlevoix	N	75
● Ionia, Ionia	C	4,999
Iosco, Livingston	S	132
Iron City, Marquette	NW	×
● Iron Mountain, Me'nee	NW	10,000
● Iron River, Iron	NE	3,000
Iron River, Ontonagon	NW	×
● Irons, Lake	W	×
Ironton, Charlevoix	N	500
Ironwood, Gogebic	NW	7,565
Iroquois, Chippewa	N	×
● Irving, Barry	SW	100
Isabella, Delta	NW	300
● Isabella, Isabella	C	×
● Ishpeming, Marquette	NW	11,184
● Ishpeming Station, Marquette	NW	×
● Island Lake, Livingston	S	×
● **Ithaca**, Gratiot	C	2,000
Ivan, Kalkaska	N	150
Jacobsville, Houghton	NW	×
Jack Pine, Crawford	N	40
Jackson, Jackson	S	20,779
Jackson Furnace, Delta	NW	×
● Jackson Junction, Jackson	S	×
Jamestown, Ottawa	W	500
Jasper, Lenawee	S	250
● Jeddo, Saint Clair	E	400
Jefferson, Hillsdale	S	10
Jennison, Ottawa	W	400
Jenny, Tuscola	E	×
● Jennings, Missaukee	N	425
● Jennings Furnace, Osceola	C	×
Jericho, Newaygo	W	×
● Jerome, Hillsdale	S	200
Jersey, Oakland	SE	×
Jessieville, Gogebic	NW	100
Johnson, Jackson	S	×
● Johnson, Mackinac	N	×
● Johnson's Spur, Me'nee	NW	×
Johnstown, Barry	SW	65
● Jones, Cass	SW	250
● Jonesville, Hillsdale	S	1,500
Joppa, Calhoun	S	×
Jordan, Antrim	N	×
● Jordan, Isabella	C	30
Joy, Charlevoix	N	×
Joyfield, Benzie	NW	130
Judds Corners, Shiawassee	C	175
Juhl, Sanilac	E	×
● Junction, Houghton	NW	×
Junction, Saint Clair	E	×
● Juniata, Tuscola	E	185
● **Kalamazoo**, Kal'zoo	SW	17,857
Kalamazoo Junc., Barry	SW	×
Kalamo, Eaton	S	175
● **Kalkaska**, Kalkaska	N	1 350
Kasson, Leelanaw	NW	×
● Kawkawlin, Bay	C	300
Kearney, Antrim	N	×
Kearsarge, Houghton	NW	×
Kearsarge, Keweenaw	NW	×
Keelersville, Van Buren	SW	300
Ke-go-mic, Emmet	N	×
● Kelleys Corners, Lenawee	S	195
Kellogg, Allegan	SW	50
Kellsville, Menominee	NW	×
● Kendall, Van Buren	SW	500
Kendallville, Montcalm	C	×
Kennedy, Mackinac	N	×
Keno, Newaygo	W	×
Kenockee, Saint Clair	E	150
Kensington, Oakland	SE	65
Kentville, Benzie	NW	×
● Kent City, Kent	W	400
● Kenton, Houghton	NW	×
Kerby, Shiawassee	C	×
Keswick, Leelanaw	NW	×
Kewadin, Antrim	N	100
● Keystone, Grand Tra'e	NW	40
● Kibbie, Van Buren	SW	100
● Kiddville, Ionia	C	100
Kilkenny, Huron	E	×
Kilmaster, Alcona	NE	200
Kilmanagh, Huron	E	150
● Kimball, Saint Clair	E	×
● Kinde, Huron	E	20
Kinderhook, Branch	S	100
● Kingsland, Eaton	S	×
● Kingsley, Grand T'v'se	NW	350
● Kings Mills, Lapeer	E	100
● Kingston, Tuscola	E	300
Kinney, Kent	W	×
Kintner, Tuscola	E	×
Kirk, Newaygo	W	×
● Kirk's Junction, Ottawa	W	×
● Kitchi, Houghton	NW	×
Klingensmith, Otsego	N	25
● Klinger's Lake, St. Jo'h	SW	97
Koehler, Cheboygan	N	40
Kloman, Menominee	NW	130
● Knowles, Clare	C	×
● Konoko, Missaukee	N	×
Labarge, Kent	W	75
Lacey, Barry	SW	75
● Lacota, Van Buren	SW	150
Lac View Deserts, Iron	NE	×
La Fayette, Gratiot	C	150
La Grange, Cass	SW	200
Laidlawville, Iosco	NE	×
● Laingsburgh, Shiawassee	C	600
Laird, Houghton	NW	×
● Lake, Clare	C	100
● Lake, Newaygo	W	250
Lake Brewster, G. Trav'se	NW	×
● Lake City, Missaukee	N	350
● Lake Cora, Van Buren	SW	×
● Lake City Station, Wex'd	NW	425
● Lake George, Clare	C	40
● Lake Gogebic, Out'agon	NW	×
Lake Harbor, Muskegon	W	300
● Lake Junction, Lake	W	×
● Lake Linden, Houghton	NW	1 851
● Lake Odessa, Ionia	C	604
Lake Port, Saint Clair	E	200
Lake Ridge, Lenawee	S	25
Lake Side, Berrien	SW	200
Lake Superior Iron Works, Houghton	NW	×
● Lake View, Montcalm	C	1,500
Lakeville, Oakland	SE	130
● Lamb, Saint Clair	E	200
Lambertville, Monroe	SE	150
Lamont, Ottawa	W	400
Lamotte, Sanilac	E	40
Lane, Ogemaw	N	×
Langston, Montcalm	C	300
● L'Anse, Baraga	NW	800
● **LANSING**, Ingham	S	12,630
● Lansing Siding, Clare	C	×
● Lapeer, Lapeer	E	2,795
● Lapeer Junction, Lapeer	E	×
● La Salle, Monroe	SE	25
● Lathrop, Delta	NW	150
● Lawrence, Van Buren	SW	1,776
● Lawton, Van Buren	SW	800
Layton Corners, Saginaw	C	25
● Leander, Roscommon	N	×
● Leaton, Isabella	C	150
Lebanon, Clinton	C	×
● Lee, Allegan	SW	60
● Leesburgh, Saint Joseph	SW	80
Lee's Corners, Midland	C	80
Lersville, Wayne	SE	500
● Leetsville, Kalkaska	N	100
Leitch, Sanilac	E	×
Leland, Leelanaw	NW	400
● Lelands, Washtenaw	SE	×
● Lemon Lake, Manistee	NW	×
● Lenawee Junction, Len'ee	S	32
● Lennon, Shiawassee	C	50
● Lenox, Macomb	SE	×
Leon, Gratiot	C	×
● Leonard, Oakland	SE	50
● Leoni, Jackson	S	300
Leonidas, Saint Joseph	SW	200
● LeRoy, Osceola	C	626
● Leslie, Ingham	S	1,100
Lester, Branch	S	25
Lentz, Saginaw	C	50
● Levington Siding, Clare	C	×
● Levering, Emmet	N	85
● Lewis, Mackinac	N	×
Lexington, Sanilac	E	800
Liberty, Jackson	S	100
Lickley's Corners, Hillsdale	S	20
● Lilley, Newaygo	W	30
Lima, Washtenaw	SE	62
Lime Island, Chippewa	N	×
● Lime Siding, Calhoun	S	×
Lincoln, Mason	W	125
● Lincoln Lake, Kent	W	×
● Linden, Genesee	C	610
● Linwood, Bay	C	100
Linwood, Houghton	NW	×
● Lisbon, Ottawa	W	300
● Litchfield, Hillsdale	S	1,000
Littlefield, Emmet	N	32
Little Harbor, Schoolcraft	NW	×
● Little Lake, Marquette	NW	150
Little Prairie Ronde, Cass	SW	200
Little River, Menominee	NW	40
Livingston, Berrien	SW	×
Livonia, Wayne	SE	50
Locke, Ingham	S	200
Lockport, Saint Joseph	SW	×
Lockwood, Kent	W	200
Lodi, Kalkaska	N	100
Logan, Kent	W	65
London, Monroe	SE	50
● Long Bridge, Roscommon	N	×
Long Lake, Grand Trav'e	NW	×
● Long Lake, Iosco	NE	×
Long Rapids, Alpena	NE	200
● Loomis, Isabella	C	300
● Lorenzo, Kent	W	×
● Lowell, Kent	W	2,500
● Lucas, Missaukee	N	×
Luce, Saginaw	C	×
● **Ludington**, Mason	W	7,499
Lulu, Monroe	SE	86
● Lum, Lapeer	E	×
● Lumberton, Newaygo	W	130
● Luther, Lake	W	1,085
Luzerne, Oscoda	NE	70
Lynn, Saint Clair	E	130
● Lyon, Saint Clair	E	×
● Lyons, Ionia	C	634
Lyon's Mill, Clinton	C	×
● McBain, Missaukee	N	50
● McBride's, Montcalm	C	1,740
McClure, Gladwin	C	×
McClure, Saginaw	C	×
● McCords, Kent	W	×
McCulloms, Berrien	SW	×
● McDonald, Van Buren	SW	100
● McFarland, Marquette	NW	×
● McIvor, Iosco	NE	×
● McMillan, Luce	N	50
Mack City, Oscoda	C	×
Mackinac Island, Mackinac	N	800
● Mackinaw City, Ch'b'yg'n	N	750
Macomb, Macomb	SE	150
Macon, Lenawee	S	215
Madison, Livingston	S	125
Malton, Delta	NW	×
● Mancelona, Antrim	N	1,600
Manchester, Washtenaw	SE	983
● **Manistee**, Manistee	NW	12,799
Manistee Junction, Mason	W	×
● Manistee Crossing, Manistee	NW	×
● **Manistique**, Sch'lc'ft	NW	3,300
Manitou Beach, Lenawee	S	25
Manning, Cheboygan	N	×
● Mann Siding, Clare	C	×
● Manton, Wexford	NW	1,310
Maple, Ionia	C	×
Maple City, Leelanaw	NW	100
Maple Grove, Barry	SW	100
● Maple Grove, Manistee	NW	×
● Maple Hill, Montcalm	C	100
Maple Rapids, Clinton	C	800
Maple Ridge, Arenac	C	180
● Maple Ridge, Delta	NW	32
● Mapleton, G'd Traverse	NW	400
● Maple Valley, Montcalm	C	650
Marble, Mason	W	200
● Marcellus, Cass	SW	927
● Marenisco, Gogebic	NW	100
● Marengo, Calhoun	S	150
Marilla, Manistee	NW	250
Marine City, St. Clair	E	3,268
Marion, Osceola	C	150
Mark, Clare	C	×
Markell, Tuscola	E	×
● Marlette, Sanilac	E	800
● **Marquette**, Marquette	NW	9 096
● Marshall, Calhoun	S	3,957
Marshfield, Mecosta	C	×
Marshville, Oceana	W	200
● Martin, Allegan	SW	250
● Martiney Station, Mecosta	C	×
Martin's Corners, Sh'wassee	C	×
Martinsville, Wayne	SE	150
Martiney, Mecosta	C	×
Marysville, Saint Clair	E	300
● Mason, Ingham	S	1,877
● Masonville, Delta	NW	25
● Mastodon, Iron	NE	×
● Mastodon Mine, Iron	NE	200
● Matchwood, Ontonagon	NW	×
Matherton, Ionia	C	350
Mathew's Corners, Genesee	C	×
● Mattawan, Van Buren	SW	350
● Mattison, Delta	NW	×
Mattison, Branch	S	50
● Maybee, Monroe	SE	250
Maybury, Wayne	SE	×
● Mayfield, G'd Traverse	NW	200
● Mayville, Tuscola	E	750
Mead, Macomb	SE	20
● Mears, Oceana	W	400
Meauwataka, Wexford	NW	×
● Mecosta, Mecosta	C	475
Medina, Lenawee	S	200
● Melbourne, Saginaw	C	×
Melita, Arenac	C	×
● Melvin, Sanilac	E	20
● Memphis, Macomb	SE	700
● Mendon, Saint Joseph	SW	850
● **Menominee**, M'minee	NW	10,606
● Menominee River, Men.	NW	×
● Meredith, Clare	C	500
● Meridian, Ingham	S	200
Merrill, Saginaw	C	400
Merrillsville, Saint Clair	E	×
● Mershon, Saginaw	C	×
● Metamora, Lapeer	E	400
Methodist Mission, Baraga	NW	×
● Metropolitan, Iron	NE	400
● Michie, Bay	C	125
● Michigamme, M'quette	NW	1,420
Michigan Centre, Jackson	S	130
● Middleton, Gratiot	C	×
Middle Village, Emmet	N	120
● Middleville, Barry	SW	1,687
● **Midland**, Midland	C	2,285
● Midway, Marquette	NW	×
Mikado, Alcona	NE	125
● Milan, Washtenaw	SE	1,200
Milburn, Osceola	C	25
● Milford, Oakland	SE	1,192
● Millbrook, Mecosta	C	400
Millbrook Station, Mecosta	C	×
Millburgh, Berrien	SW	113
● Mill Creek, Kent	W	50
● Mille Coquins, Mackinac	N	×
● Miller, Montcalm	C	×
Miller, Wexford	NW	×
● Millet, Eaton	S	100
Mill Grove, Allegan	SW	200
● Millington, Tuscola	E	500
Mills, Sanilac	E	15
Mills, Houghton	NW	×
● Milo, Barry	SW	45
Milo, Saginaw	C	×
● Milton, Macomb	SE	200
Milton Junction, Osceola	C	×
● Milwaukee Junc., Wayne	SE	×
Minard, Jackson	S	×
Minden City, Sanilac	E	500
Mint, Saint Joseph	SW	×
Mio, Oscoda	NE	100
Miriam, Ionia	C	10
● Missaukee Junc, Wexford	NW	×
Mitchell, Antrim	N	82
Moddersville, Missaukee	N	×
● Moffatt, Arenac	C	×
● Moline, Allegan	SW	150
● Mono Lake, Muskegon	W	×
● **Monroe**, Monroe	SE	5,246
Monroe Centre, Gr. Trav.	NW	200
● Monroe Junc. Monroe	SE	×
● Montague, Muskegon	W	2,340
● Monteith, Allegan	SW	57
Monterey, Allegan	SW	250
● Montgomery, Hillsdale	S	350
● Montreal, Gogebic	NW	×
Montrose, Genesee	C	300
Moon, Muskegon	W	100
● Moorepark, Saint Joseph	SW	75
Mooreville, Washtenaw	SE	×
Moores Junction, Arenac	C	×
● Moores Siding, Clare	C	×
Moorestown, Missaukee	N	×
● Moorland, Muskegon	W	25
● Moran, Mackinac	N	300
● Morenci, Lenawee	S	2,665
Morey, Missaukee	N	×
● Morgan, Barry	SW	175
● Morley, Mecosta	C	510
Morocco, Monroe	SE	10
● Morrice, Shiawassee	C	500
● Moscow, Hillsdale	S	250
● Mosherville, Hillsdale	S	100
Mossback, Kalkaska	N	×
Mottville, Saint Joseph	SW	75
Mount Bliss, Antrim	N	×
● **MOUNT CLEMENS**, Macomb	SE	4,742
● Mount Forest, Bay	C	×
● Mount Morris, Genesee	C	500
● Mount Olivet, Macomb	SE	×
● **Mount Pleasant**, Isabella	C	2,749
Mount Salem, Saint Clair	E	×
Mount Vernon, Macomb	SE	165
Mud Lake, Alcona	NE	×
● Mud Lake Junc. Alcona	NE	×
● Muir, Ionia	C	540
● Mullet Lake, Cheboygan	N	155
● Mulliken, Eaton	S	200
Mundy, Genesee	C	48
● Munger, Bay	C	90
● Munising, Alger	NW	150
Munith, Jackson	S	300
● Munshaw's Siding, Grand Traverse	NW	×
Munson, Lenawee	S	50
Murphy, Baraga	NW	×
Murray, Sanilac	E	×
● **Muskegon**, Muskegon	W	22,668
● Muskegon Junction, Kent	W	×
● Nadeau, Menominee	NW	200
Nahma, Delta	NW	200
● Nalbville, Wayne	SE	×
Nankin, Wayne	SE	360
Naomi, Berrien	SW	×
● Napoleon, Jackson	S	415
● Narenta, Delta	NW	×
● Nashville, Barry	SW	1,200
National Mine, M'rquette	NW	650
Naubinway, Mackinac	N	700
● Naubinway Junc. M'kinac	N	×
Navan, Genesee	C	×
Neebish, Chippewa	N	×
● Negaunee, Marquette	NW	6,061
Nelson, Saginaw	C	100
Nelson, Kent	W	×
Neno, Isabella	C	×
● Nessen City, Benzie	NW	×
● Nestoria, Baraga	NW	×
Newark, Gratiot	C	10
● **Newaygo**, Newaygo	W	1,361
New Baltimore, Macomb	SE	200
● Newberry, Luce	N	1,500
Newberry, Wayne	SE	×
● New Boston, Wayne	SE	400
● New Buffalo, Berrien	SW	827
● Newburg, Cass	SW	×
● New Era, Oceana	W	200
● New Groningen, Ottawa	W	100
● Newhall, Delta	NW	×
New Haven, Macomb	SE	500
New Haven Centre, Gratiot	C	50
New Holland, Ottawa	W	200
● New Hudson, Oakland	SE	500
● New Lathrop, Shiawassee	C	300
● Newport, Monroe	SE	400
● New Richmond, Al'gan	SW	100
New Salem, Allegan	SW	40
● Newton, Baraga	NW	×
● Newtonville, Baraga	NW	×
New Troy, Berrien	SW	400
New York, Saginaw	C	×
● Nichols, Calhoun	S	×
● Niles, Berrien	SW	4,197
● Nine Mile, Bay	C	×
● Nirvana, Lake	W	200
Nixon, Missaukee	N	×
Noble, Branch	S	25
Nonesuch, Ontonagon	NW	×
Noordeloos, Ottawa	W	25
● Norris, Wayne	SE	200
Norrisville, Leelanaw	NW	100
North Aurelius, Ingham	S	×
● North Adams, Hillsdale	S	518
● Northampton, M'quette	NW	×
North Batavia, Branch	S	×
● North Bradley, Midland	C	200
● North Branch, Lapeer	E	1,000
North Burns, Huron	E	×
North Dorr, Allegan	SW	125
North Eagle, Clinton	C	×
● North Escanaba, Delta	NW	×
North Farmington, Oakl'd	SE	60
● North Holland, Ottawa	W	×
North Irving, Barry	SW	×
● North Ishpeming, Marquette	SW	×
● North Lansing, Ingham	S	3,000
North Manitou Island, Manitou	NW	×
North Morenci, Lenawee	S	65
North Muskegon, Muskegon	W	1,633
North Newberg, Shiawassee	C	250
Northport, Leelanaw	NW	800
● North Star, Gratiot	C	150
● North Street, Saint Clair	E	×
North Unity, Leelanaw	NW	130
● Northville, Wayne	SE	1,800
● Norvell, Jackson	S	140
Norwalk, Manistee	NW	×
● Norway, Menominee	NW	3,485
Norway Hall, Lake	W	×
Norway Mills, Menominee	NW	×
Norwood, Charlevoix	N	150
● Nottawa, Saint Joseph	SW	350
Novesta, Tuscola	E	50
● Novi, Oakland	SE	800
● Nunica, Ottawa	W	500
Oaatka Beach, Bay	C	×
Oak, Wayne	SE	150
Oak Beach, Lenawee	S	×
Oakdale Park, Kent	W	×
Oakfield Centre, Kent	W	75
Oakfield, Kent	W	×
● Oak Grove, Livingston	S	100
Oak Hill, Manistee	NW	×
Oakland, Allegan	SW	×
● Oakland, Berrien	SW	×
● Oakley, Saginaw	C	400
Oakville, Monroe	SE	75
Oakwood, Oakland	SE	2 0
● O'Brien, Ontonagon	NW	×
Oceana, Oceana	W	×
Osceola Centre, Livingston	S	×
Ocqueoc, Presque Isle	N	×
● Oden, Emmet	N	50
Odessa, Oscoda	NE	×
● Odlam, Sanilac	E	×
O'Donnell, Barry	SW	×
● Ogden, Lenawee	S	25
Ogden Centre, Lenawee	S	100
Ogemaw, Iosco	NE	×
● Ogemaw, Ogemaw	N	×
Ogemaw Springs, Ogemaw	N	150
Ogontz, Delta	NW	150
● Okemos, Ingham	S	400
● Ola, Gratiot	C	150
Old Mission, G. Traverse	NW	70
Olds, Branch	S	25
● Olga, Osceola	C	×
Olive Center, Ottawa	W	260
Olivet, Eaton	S	639
● Olivet Station, Eaton	S	×
Olney, Shiawassee	C	×
Omard, Sanilac	E	32
Omena, Leelanaw	NW	200
Omer, Arenac	C	150
Onaway, Presque Isle	N	×
Onekama, Manistee	NW	516
Onekama Junction, M'tee	NW	×
● Onondaga, Ingham	S	350
● Onota, Alger	NW	100
● Onsted, Lenawee	S	125
Ontario, Lenawee	S	55
● **Ontonagon**, Ont'gon	NW	1,200
Opechee, Houghton	NW	1,500
Orange, Ionia	C	75
Orangeville, Branch	S	×
Orangeville Mills, Barry	SW	300
Orchard Hill, Alpena	NE	×
● Orchard Lake, Oakland	SE	130
● Oregon, Lapeer	E	75
● Orion, Oakland	SE	556
● Orleans, Ionia	C	200
● Orono, Osceola	C	200
Ortonville, Oakland	SE	400
Orville, Mackinac	N	100
● Orville, Saginaw	C	×
Osborn, Benzie	NW	×
● Osborn's, Calhoun	S	×
● Osceola, Houghton	NW	×
● Osceola Junction, W'x'd	NW	×
● Oscoda, Iosco	NE	4,000
● Oshtemo, Kalamazoo	SW	300
Oskar, Houghton	NW	×
● Osseo, Hillsdale	S	300
● Ossineke, Alpena	NE	150
● Otia, Newaygo	W	60
Otisco, Ionia	C	300
● Otisville, Genesee	C	480
● Otsego, Allegan	SW	1,615
● Otsego Lake, Otsego	N	593
Ottawa Beach, Ottawa	W	×
● Ottawa Lake, Monroe	SE	200
Ottawa Station, Ottawa	W	×
● Otterburn, Genesee	C	×
Otter Creek, Jackson	S	150
● Otter Lake, Lapeer	E	650
Overisel, Allegan	SW	100
Oviatt, Benzie	NW	75
● Ovid, Clinton	C	1,703
● Owendale, Huron	E	20
● Owosso, Shiawassee	C	6,544
● Owosso Junction, Shi'ssee	C	×
Owens, Missaukee	N	×
Ox Bow, Oakland	SE	100
● Oxford, Oakland	SE	1,200
● Ozark, Mackinac	N	×
● Packard, Van Buren	SW	×
● Packard, Ingham	S	×
● Page, Emmet	N	×
● Paines, Saginaw	C	150
● Paines, Iron	NE	×
● Paint River, Iron	NE	×
● Palmer, Marquette	NW	370
● Palms, Mackinac	N	×
● Palm Station, Sanilac	E	60
● Palmyra, Lenawee	S	250
Palo, Ionia	C	300
● Panola, Iron	NE	×
● Paris, Mecosta	C	500
Parisville, Huron	E	75
Park City, Newaygo	W	×
● Parkinson, Gratiot	C	×
Park Lake, Osceola	C	×
Parkville, St. Joseph	SW	200
● Parma, Jackson	S	650
● Parmelee, Barry	SW	53
Parnell, Kent	W	×
Parshallville, Livingston	S	200
Partello, Calhoun	S	100
● Partridge, Marquette	NW	×
● Pattens Spur, Mackinac	N	×
● Pavilion, Kalamazoo	SW	50
● **Paw Paw**, Van Buren	SW	2,400
Paynesville, Ontonagon	NW	×
Peach Belt, Allegan	SW	130
● Pearl, Allegan	SW	70
Peck, Sanilac	E	350
● Pellston, Emmet	N	50
Pembina, Menominee	NW	×
Penasa, Osceola	C	×
Peninsula Mine, Hough'n	NW	×
● Penn, Cass	SW	250
Penn Mine, Keweenaw	NW	×
● Pennocks, Clare	C	×
Pentecost, Lenawee	S	40
● Pent Water, Oceana	W	1,604
Pequaming, Baraga	NW	560
● Perch, Houghton	NW	×
● Pere Cheney, Crawford	N	100
● Perkins, Delta	NW	×
● Perrin, Saint Joseph	SW	×
Perrinsville, Wayne	SE	270
● Perrinton, Gratiot	C	400
● Perry, Shiawassee	C	400
● Peters, Lake	W	×
● Petersburgh, Monroe	SE	410
● Petoskey, Emmet	N	3,000
● Pettysville, Livingston	S	75
Pewabic, Houghton	NW	×
● Pewamo, Ionia	C	600
Phoenix, Keweenaw	NW	68
Phillips, Saginaw	C	×
● Pickands Junc Muske'n	W	×
Pickford, Chippewa	N	100
Pierport, Manistee	NW	2,000
● Pierson, Montcalm	C	335
● Pigeon, Huron	E	×
● Pike Lake, Mackinac	N	×
Pike's Peak, Wayne	SE	200
● Pinckney, Livingston	S	800
● Pinconning, Bay	C	989

3e

TOWNS. COUNTIES.	INDEX.	POP.
Pine Creek, Calhoun	S	150
● *Pine Grove*, Van Buren	SW	65
● Pine Grove Mills, V B'n	SW	150
Pine Hill, Sanilac	E	×
● *Pine Ridge*, Delta	NW	×
● Pine Run, Genesee	C	300
● Pines, Mackinac	N	×
Pinnebog, Huron	E	250
Pioneer, Missaukee	N	×
● Piper, Ogemaw	N	125
Pipestone, Berrien	SW	40
Pittsburgh, Shiawassee	C	200
Pittsfield, Washtenaw	SE	25
● Pittsfield Junc. Washt'w	SE	×
● Pittsford, Hillsdale	S	400
Plainfield, Livingston	S	300
● *Plains*, Marquette	NW	×
● Plainwell, Allegan	SW	1,500
Plank Road, Wayne	SE	200
Platt, Benzie	NW	200
Pleasant, Kent	W	×
Pleasanton, Manistee	NW	×
Pleasant Valley, Midland	C	75
Pleasant View, Emmet	N	57
● Plymouth, Wayne	SE	1,023
Point au Frene, Chippewa	N	×
Pointe au Pins, Mackinac	N	×
Point Lookout, Arenac	C	×
Point Richards, Montcalm	C	×
● *Point Saint Ignace*, Mack.	N	×
Point Sable, Mason	C	×
● Pokagon, Cass	SW	300
● Pomona, Manistee	NW	×
● Pomona, Berrien	SW	×
Pompei, Gratiot	C	150
● **Pontiac**, Oakland	SE	6,243
Pool, Lapeer	E	×
Popple, Huron	E	20
● Port, Houghton	NW	×
Portage, Manistee	NW	150
● Portage, Kalamazoo	SW	50
● *Portage Lake*, Saint Jos.	SW	×
● Port Austin, Huron	E	1,000
Port Crescent, Huron	E	30
Porter, Midland	C	×
Port Hope, Huron	E	500
● **Port Huron**, St. Clair	E	13,519
● Portland, Ionia	C	967
Port Oneida, Leelanaw	NW	×
Port Sanilac, Sanilac	E	700
Port Sheldon, Ottawa	W	×
Port Sherman, Muskegon	W	150
● Portsmouth, Bay	C	100
Posen, Presque Isle	N	×
● Potterville, Eaton	S	525
Potts, Oscoda	NE	×
Poulsen, Mason	W	×
● Powers, Menominee	NW	300
Praba, Antrim	N	×
Prairieville, Barry	SW	300
Prattville, Hillsdale	S	100
Prentis Bay, Mackinac	N	75
● Prescott, Ogemaw	N	75
Presque Isle, Presque Isle	N	×
Price, Clinton	C	×
● Prison Siding, Ionia	C	×
● *Prison Track*, Jackson	S	×
Pritchardville, Barry	SW	70
Prospect Lake, Van Buren	SW	260
Pro emont, Leelanaw	NW	200
Prudenville, Roscommon	N	75
Puddleford, Jackson	S	×
● Pulaski, Jackson	S	200
● *Pulaski*, Jackson	S	×
Quaker, Lenawee	S	20
Quanicassee, Tuscola	E	×
● Quarry, Huron	E	×
● Quarry Junction, Huron	E	×
Quarry Spur, Delta	NW	×
● Quimby, Barry	SW	100
● Quincy, Branch	S	1,400
Quincy Mine, Houghton	NW	×
● Quinnesec, Menominee	NW	500
● Quinn's, Arenac	C	×
Rabert, Chippewa	N	×
Raiguel, Lake	W	×
Raisin Centre, Lenawee	S	25
● Raisinville, Monroe	SE	30
● Ramsey, Gogebic	NW	×
Randville, Ontonagon	NW	×
Randall, Saginaw	C	×
Randolph, Osceola	C	×
Rankin, Genesee	C	40
Rann's Mill, Shiawassee	C	×
● *Ransom*, Calhoun	S	×
Ransom, Hillsdale	S	150
Rapid River, Delta	NW	×
Rapids, Menominee	NW	×
Rapinville, Mackinac	N	×
Rapson, Huron	E	×
● Rapson's Siding, Huron	E	×
Rattle Run, Saint Clair	E	135
● Ravenna, Muskegon	W	250
Rawsonville, Wayne	SE	200
Ray Centre, Macomb	SE	30
● Rea, Monroe	SE	15
● Reading, Hillsdale	S	847
Readmond, Emmet	N	×
Rebel's Corners, Wash'ton.	SE	×
Red Oak, Oscoda	NE	×
Redfield, Cass	SW	20
Redford, Wayne	SE	200
● Red Jacket, Houghton	NW	3,070
Redman, Huron	E	×
● Redruth, Baraga	NW	×
● Reed City, Osceola	C	2,562
● Reeds, Kent	W	×
● Reese, Tuscola	E	500
Relay Station, Menominee	NW	×
Remick, Isabella	C	50
Remington, Montmorency	N	×
● Remus, Mecosta	C	200
● Reno, Ottawa	W	×
● *Renton*, Calhoun	S	×
● Republic, Marquette	NW	2 500
Rescue, Huron	E	×
● *Resort Junction*, Ottawa	W	×
Rew, Clinton	C	×
● Rexford, Chippewa	N	×
Reynold, Montcalm	C	×
● Rhodes, Gladwin	C	×
● Ribble, Huron	E	×
● Ribble Road, Huron	E	×
Rice Creek, Calhoun	S	250
Richfield, Genesee	C	100
● Richland, Kalamazoo	SW	300
● *Richland Junction*, B'rry	SW	×
Richmond, Macomb	SE	1,500
Richmondville, Sanilac	E	40
● Rich's Siding, Wexford	NW	×
● Richville, Tuscola	E	250
● *Ridge*, Alger	NW	×
● Ridgeway, Lenawee	S	300
Rienzi, Mecosta	C	×
● Riga, Lenawee	S	200
Riggsville, Cheboygan	N	40
Riley, Clinton	C	20
Riley Centre, Saint Clair	E	250
River Bend, Clinton	C	×
● Riverdale, Gratiot	C	300
● River Raisin, Washtenaw	SE	97
River Rouge, Wayne	SE	×
● Riverside, Berrien	SW	20
Riverton, Mason	W	×
● Riverview, Berrien	SW	×
● Rives Junction, Jackson	S	150
Roberts Landing, Saint Clair	E	90
Robinson, Ottawa	W	150
● *Robinson*, Houghton	NW	×
● Rochester, Oakland	SE	1,000
Rochester Junc., Oakland	SE	×
● Rock, Delta	NW	×
Rock Elm, Charlevoix	N	175
Rockery, Antrim	N	×
Rock Falls, Huron	E	×
● Rockford, Kent	W	825
● Rockland, Ontonagon	NW	900
● Rock River, Alger	NW	120
● Rockwood, Wayne	SE	430
Rollingen, Wexford	NW	×
● Rodney, Mecosta	C	400
● Roe Lake, Alcona	NE	×
● Rogers, Genesee	C	×
Rogers City, Presque Isle	N	400
Rogersville, Genesee	C	100
● Rollin, Lenawee	S	150
● Rollo, Tuscola	E	×
● *Rooney*, Menominee	NW	×
Rome, Lenawee	S	90
● Romeo, Macomb	SE	1,800
● Romulus, Wayne	SE	100
Rondo, Cheboygan	N	150
● Roots, Jackson	S	×
Rootville, Antrim	N	×
● Roscommon, Roscommon	N	1,089
● Rose, Oakland	SE	60
Roseburgh, Sanilac	E	50
● *Rosebush*, Isabella	C	100
● *Rose Centre*, Oakland	SE	60
Rosedale, Chippewa	N	×
Roseville, Macomb	SE	500
Rosina, Ionia	C	×
● Ross, Kent	W	40
● Rothbury, Oceana	W	60
● *Round Lake*, Missaukee	N	×
● *Round Lake Junction*, Wexford	NW	×
Rowland, Isabella	C	65
Roxana, Eaton	S	100
● Roy, Alcona	NE	×
● Royal Oak, Oakland	SE	275
Royalton, Berrien	SW	210
Royce, Oscoda	NE	×
Ruby, Saint Clair	E	300
● Rudyard, Chippewa	N	×
Ruprecht, Menominee	NW	×
● *Rural*, Lapeer	E	×
Rushton, Livingston	S	×
Russell, Isabella	C	×
Rustford, Mecosta	C	25
● Ruth, Huron	E	150
Ryerson, Muskegon	W	×
● *Ryerson*, Newaygo	W	×
Ryno, Oscoda	NE	125
● *Saddle Back Siding*, Kent	W	×
● *Sage*, Chippewa	N	×
Sage, Luce	N	×
Sages Lake, Ogemaw	N	×
Saginaw, Saginaw	C	46,169
● Saginaw Bay Junction, Saginaw	C	×
● Saginaw Junc., Saginaw	C	×
● Sagola, Iron	NE	×
● Saint Charles, Saginaw	C	1,000
● Saint Clair, Saint Clair	E	2,500
Saint Clair Springs, St Clair	E	×
Saint Colline, Ontonagon	NW	×
Saint Elmo, Midland	C	×
Saint Helen, Roscommon	N	1,000
● **Saint Ignace**, Mackinac	N	2,837
Saint James, Manitou	NW	400
● **St. John's**, Clinton	C	3,119
● Saint Joseph, Berrien	SW	3,733
● Saint L'wrence, M'rq'tte	NW	×
● Saint Louis, Gratiot	C	3,500
● Salem, Washtenaw	SE	200
● Saline, Washtenaw	SE	1,060
Salt River, Isabella	C	×
● Salzburgh, Bay	C	×
● Samaria, Monroe	SE	75
Sammon's Landing, Oceana	W	150
● Sand Beach, Huron	E	1,050
● Sand Creek, Lenawee	S	×
Sanders, Manistee	NW	×
Sand Hill, Wayne	SE	77
● Sand Lake, Kent	W	500
● Sand Lake, Lenawee	S	×
● *Sand River*, Marquette	NW	×
● Sands, Marquette	NW	25
● Sandstone, Jackson	S	160
Sandy, Montcalm	C	×
● Sanford, Midland	C	100
Sanilac Centre, Sanilac	E	400
● Saranac, Ionia	C	788
Saugatuck, Allegan	SW	1,000
SAULTE DE SAINT MARIE, Chippewa	N	7,000
● *Saunders*, Iron	NE	×
Sawersville, Osceola	C	×
● Sawyer, Berrien	SW	100
Scammon, Chippewa	N	150
Schaffer, Delta	NW	×
● Schoolcraft, Kalamazoo	SW	825
● Schultz, Barry	SW	×
● Scio, Washtenaw	SE	200
● Schufield, Monroe	SE	115
● Scotts, Kalamazoo	SW	100
● Scottville, Mason	W	350
● Sears, Osceola	C	250
Sebewa, Ionia	C	200
● Sebewaing, Huron	E	850
Sobun, Charlevoix	N	×
Selkirk, Ogemaw	N	×
● Seneca, Lenawee	S	25
● Seney, Schoolcraft	NW	200
Sethton, Gratiot	C	97
Seul Croix, Schoolcraft	NW	×
Seven Mile Hill, Iosco	NE	×
Seymour Lake, Oakland	SE	200
Shabbona, Sanilac	E	100
● Shaftsburgh, Shiawassee	C	150
Sharon Hollow, Wash'naw	SE	×
Shaytown, Eaton	S	75
● *Shearer*, Ogemaw	N	×
● Shearer, Arenac	C	×
● Shelby, Oceana	W	1,100
● Shelbyville, Allegan	SW	250
● Shepardsville, Clinton	C	2 0
● Shepards, Eaton	S	450
● Shepherd, Isabella	C	500
● Sheridan, Montcalm	C	814
Sherlocks, Menominee	NW	×
Sherman, Wexford	NW	300
Sherman City, Isabella	C	200
● Sherwood, Branch	S	500
Shetland, Leelanaw	NW	14
Shiawassee, Shiawassee	C	100
● Shiloh, Ionia	C	100
● Shingleton, Alger	NW	×
● Shoup, Oakland	SE	×
● Shultz, Barry	SW	×
● *Sibleys*, Wayne	SE	×
Sickles, Gratiot	C	250
Siddons, Mason	W	×
Sidnaw, Houghton	NW	×
Sidney, Montcalm	C	150
● *Siemens*, Gogebic	NW	×
Sigel, Huron	E	10
Siloam, Iosco	NE	×
● Silver Creek, Allegan	SW	175
● Simons, Antrim	N	50
Sisson, Newaygo	W	×
● *Sissons*, Lenawee	S	×
Sister Lakes, Van Buren	SW	50
Sitka, Newaygo	W	×
Silver City, Gogebic	NW	×
Six Corners, Ottawa	W	150
● Six Lakes, Montcalm	C	250
Skanee, Baraga	NW	260
● Slaght, Montcalm	C	×
Slocum, Wayne	SE	×
● Slocum's Grove, Muskg'n.	W	40
● Smith, St. Clair	E	150
Smith's Corners, Oceana	W	×
● Smiths, Gladwin	C	×
● Smiths Creek, St. Clair	E	300
● Smiths Crossing, Midland	C	×
Smyrna, Ionia	C	300
Snowflake, Antrim	N	170
● *Snyder*, Jackson	S	×
● Sodus, Berrien	SW	50
Solon, Leelanaw	NW	40
● Somerset, Hillsdale	S	50
Somerset Centre, Hillsdale	S	200
Sonoma, Calhoun	S	75
Soo Junction, Luce	N	×
Soule, Huron	E	75
South Allen, Hillsdale	S	200
South Arm, Charlevoix	N	200
● *South Bay City*, Bay	C	×
South Blendon, Ottawa	W	35
● South Boardman, Kalkas.	N	350
South Butler, Branch	S	25
South Camden, Hillsdale	S	57
South Cass, Ionia	C	100
South Climax, Kalamazoo	SW	×
South Fairfield, Lenawee	S	10
Southfield, Oakland	SE	300
South Frankfort, Benzie	NW	425
South Grand Blanc, Genesee	C	×
South Grand Blanc, Oakl'd	SE	×
South Grand Rapids, Kent	W	×
South Harrisville, Alcona	NE	×
South Haven, Van Buren	SW	1,929
South Ishpeming, Marqte.	NW	×
● South Jackson, Jackson	S	×
South Lake Linden, H'gh'n	NW	2 000
South Lyon, Oakland	SE	845
● South Manistique, Schlc.	NW	300
South Manitou, Manitou	NW	128
South Milton, Antrim	N	×
South Monterey, Allegan	SW	×
South Riley, Clinton	C	250
South Rockwood, Monroe	SE	250
South Saginaw, Saginaw	C	×
Sova, Cheboygan	N	×
● Spalding, Menominee	NW	475
● Sparta, Kent	W	1,100
Speaker, Sanilac	E	200
Spencer Creek, Antrim	N	100
Spencer's Mill, Kent	W	120
Spicerville, Eaton	S	150
Spink's Corners, Berrien	SW	100
Spoonville, Ottawa	W	×
Spring Arbor, Jackson	S	200
Spring Brook, Gratiot	C	×
Spring Creek, Oceana	W	×
Springdale, Wexford	NW	×
Springfield, Oakland	SE	70
Spring Grove, Allegan	SW	100
Spring Harbor, Charlevoix	N	×
● Spring Lake, Ottawa	W	1,100
● Springport, Jackson	S	485
Springtown, Livingston	S	×
Spring Vale, Charlevoix	N	×
● Springville, Wexford	NW	×
Springville, Lenawee	S	100
Spurr Mountain, Baraga	NW	150
● Staats Spur, Mackinac	N	×
Stacy, Grand Traverse	NW	×
Stager, Iron	NE	×
Stalwart, Chippewa	N	150
Stambaugh, Iron	NE	600
● Standish, Arenac	C	500
● *Stanley*, Lapeer	E	×
● **Stanton**, Montcalm	C	1,450
● *Stanton Junction*, Ionia	C	×
● Stanwood, Mecosta	C	265
Star City, Missaukee	N	×
● Stark, Wayne	SE	50
Star Island, Saint Clair	E	×
Starrville, Saint Clair	E	50
● *State Line*, Gogebic	NW	×
● *State Road*, Bay	C	×
● State Road, Manistee	NW	×
Stearns, Midland	C	26
● Stearns, Lake	W	×
Steiner, Monroe	SE	10
● *Stelbi*, Gratiot	C	65
Stephens, Lapeer	E	75
Stephenson, Menominee	NW	600
● Sterling, Arenac	C	200
Stetson, Oceana	W	×
● Stevensburgh, Chippewa	N	[illegible]
● Stevensville, Berrien	SW	400
Stimson, Mecosta	C	×
● *Stimson Junction*, Mecosta	C	×
Stirlingville, Chippewa	N	×
Stittsville, Missaukee	N	20
● Stockbridge, Ingham	S	450
● Stockyards, Wayne	SE	×
● *Stoneville*, Marquette	NW	×
● *Stony Creek*, Monroe	SE	×
Stony Creek, Washtenaw	SE	60
● *Stony Island*, Wayne	SE	×
● Stony Point, Jackson	S	85
Storer, Antrim	N	60
● Strasburgh, Monroe	SE	40
Strickland, Isabella	C	×
● Stronach, Manistee	NW	500
Strongville, Chippewa	N	×
Stump, Muskegon	W	×
● *Sturgeon*, Delta	NW	×
● Sturgeon, Baraga	NW	×
Sturgis, Saint Joseph	SW	2,982
Sugar Grove, Mason	W	×
Sugar Island, Chippewa	N	400
● Sullivan, Muskegon	W	×
Summerfield, Clare	C	×
Summerton, Gratiot	C	150
Summerville, Cass	SW	150
● *Summit*, Baraga	NW	×
● *Summit*, Livingston	S	×
● *Summit*, Menominee	NW	×
Summit, Ogemaw	N	×
Summit City, G'd T'verse	NW	275
Summitville, Lake	W	30
Sumner, Gratiot	C	350
Sun, Newaygo	W	×
● Sunfield, Eaton	S	100
● Sunnyside, Wayne	SE	×
Superior, Chippewa	N	×
● Sutton, Lenawee	S	×
Sutton Bay, Leelanaw	NW	250
Swan Creek, Allegan	SW	×
● Swan Creek, Saginaw	C	×
Swanzy, Marquette	NW	×
Swartz Creek, Genesee	C	300
● Swedetown, Houghton	NW	×
● *Sweets*, Muskegon	W	×
Sylvan, Washtenaw	SE	80
Sylvester, Mecosta	C	125
Talbott, Menominee	NW	×
● *Taft*, Iosco	NE	×
Tallmadge, Ottawa	W	75
Tallman, Mason	W	×
● Tanner, Manistee	NW	×
● *Tamarack*, Houghton	NW	×
● **Tawas City**, Iosco	NE	1,800
Taylor Centre, Wayne	SE	150
● *Taylor*, Baraga	NW	×
Taymouth, Saginaw	C	70
● Tecumseh, Lenawee	S	2 500
● Tekonsha, Calhoun	S	575
Temperance, Monroe	SE	25
● Temple, Clare	C	×
● *Terry Station*, Bay	C	×
Tew Mills, Montcalm	C	×
Texas, Kalamazoo	SW	125
● Thayer, Gogebic	NW	×
Thayer, Oakland	SE	×
Theodore Village, Iron	NE	×
● Thomas, Oakland	SE	205
● *Thomaston*, Gogebic	NW	200
● Thompson, Iosco	NE	×
● Thorn Apple, Barry	SW	×
Thompson, Schoolcraft	NW	325
● Thompsonville, M'n tee	W	×
Thompsonville, Benzie	NW	×
Thornton, Saint Clair	E	110
Thornville, Lapeer	E	350
Thorp, Wexford	NW	×
● *Three Lakes*, Baraga	NW	×
● Three Oaks, Berrien	SW	900
● Three Rivers, St. Joseph	SW	3,122
Thumb Lake, Charlevoix	N	80
● Thurber, Lenawee	S	80
Thurman, Eaton	S	100
● Tibbets, Baraga	NW	×
● Tipton, Lenawee	S	50
Tompkins, Jackson	S	100
Tonquish, Wayne	SE	×
Topinabee, Cheboygan	N	45
Toquin, Van Buren	SW	×
Torch Lake, Antrim	N	100
● *Torch Lake Junction*, Hougton	NW	×
● *Tolten*, Lake	W	×
Towns, Branch	S	×
● **Traverse City**, G'd T'e	NW	4,800
● Travis, Kalamazoo	SW	×
● Travis Road, Newaygo	W	×
● *Trent*, Muskegon	W	×
Trent, Muskegon	W	150
● Trenton, Wayne	SE	1,000
Trist, Jackson	S	×
● Trout Creek, Ont'agon	NW	×
● Trout Lake, Chippewa	N	×
● Trowbridge, Cheboygan	N	×
● *Trowbridge*, Ingham	S	×
Troy, Oakland	SE	100
Troutdale, Charlevoix	N	×
● Trufant, Montcalm	C	188
● Truitts, Cass	SW	×
● *Tula*, Gogebic	NW	×
Turin, Marquette	NW	150
Turner, Arenac	C	×
Turtle Lake, Benzie	NW	×
Tuscola, Tuscola	E	400
● Tustin, Osceola	C	400
● Twin Lake, Muskegon	W	125
Tyner, Saginaw	C	×
● Tyre, Sanilac	E	250
Tyrone, Livingston	S	30
Tyrrell, Oscoda	NE	×
● Ubly, Huron	E	400
Ula, Kent	W	×
Unadilla, Livingston	S	350
Undine, Charlevoix	N	75
Union, Cass	SW	150
● Union City, Branch	S	1,200
Union Home, Clinton	C	200
● Union Pier, Berrien	SW	100
● Unionville, Tuscola	E	450
● *Upper Big Rapids*, M's'ta	C	×
● *Upper Paris*, Mecosta	C	×
Upton, Clare	C	×
● *Uptons*, Saint Clair	E	×
Upton Works, St. Clair	E	×
Urania, Washtenaw	SE	×
Urban, Sanilac	E	×
● Urboenres, Oakland	SE	×
● Utica, Macomb	SE	700
Valley Centre, Sanilac	E	200
● Vandalia, Cass	SW	450
Van Decar, Isabella	C	200
● Vanderbilt, Otsego	N	500
● *Van Horn's*, Jackson	S	×
● Van Lieu, Bay	C	×
Van Harbor, Delta	NW	×
● *Van Winkle*, Delta	NW	×
Vanzile, Houghton	NW	×
● Vassar, Tuscola	E	2,000
● Vassar Bridge, Tuscola	E	×
Vaughs, Alcona	NE	×
Veenfliet, Saginaw	C	×
Velzy, Kent	W	×
Venice, Shiawassee	C	38
Ventura, Ottawa	W	200
● Vermilac, Baraga	NW	×
● Vermontville, Eaton	S	1,100
Verne, Saginaw	C	×
● Vernon, Shiawassee	C	653
Verona Mills, Huron	E	75
● Vestaburgh, Montcalm	C	500
● Vickeryville, Montcalm	C	75
● Vicksburgh, Ka'mazoo	SW	965
Victor, Clinton	C	×
Victory, Mason	W	130
● *Vienna*, Monroe	SE	×
Vienna, Montmorency	N	529
Vincent, Menominee	NW	×
Vine, Iosco	NE	×
● Viola, Mackinac	N	×
Viola, Wexford	NW	×
Vogel Centre, Missaukee	N	300
Volinia, Cass	SW	100
Volney, Newaygo	W	100
Vriesland, Ottawa	W	200
● Vriesland Station, Ottawa	W	×
Vulcan, Menominee	NW	800
● *Wabash Junction*, W'e.	SE	×
● Walik, Marquette	NW	×
● *Wab-me-me*, Charlevoix	N	×
Waconsta, Clinton	C	300
Wadhams, Saint Clair	E	75
● Wadsworth, Huron	E	95
● Wahjamega, Tuscola	E	125
Wariner, Monroe	SE	×
● Wakefield, Gogebic	NW	794
● Wakelee, Cass	SW	200
Wakesha, Kalamazoo	SW	×
Waldenburgh, Macomb	SE	200
● Waldron, Hillsdale	S	200
● Wales, St. Clair	E	150
Walker, Kent	W	×
● *Walker's Mill*, Lapeer	E	×
● Wallace, Menominee	NW	300
Wallaceville, Wayne	SE	80
● Walled Lake, Oakland	SE	400
Walloon, Charlevoix	N	×
● Walton, G'd Traverse	NW	200
● *Walton Junction*, O.T's	NW	×
● Waltz, Wayne	SE	300
● *Warner*, Monroe	SE	×
● Warren, Macomb	SE	200
● Wasepi, Saint Joseph	SW	100
● Washington, Macomb	SE	350
● Waterford, Oakland	SE	500
Waterford, Wayne	SE	150
Waterloo, Jackson	S	125
● Waters, Otsego	N	200
● Watersmeet, Gogebic	NW	250
Watertown, Tuscola	E	×
● Watervliet, Berrien	SW	400
● *Watkins*, Washtenaw	SE	×
● Watrousville, Tuscola	E	300
● Watson, Allegan	SW	50
● Waucedah, Menominee	NW	310
Waverly, Van Buren	SW	60
● Wayland, Allegan	SW	1,763
● Wayne, Wayne	SE	1,211
● *Wayne Junction*, Wayne	SE	×
● *Webbers*, Ionia	C	×
● Webberville, Ingham	S	640
Webster, Washtenaw	SE	×
Weinsburg, Washtenaw	SE	×
● *Welch*, Ogemaw	N	×
Weldon, Benzie	NW	×
● *Weldon Bridge*, Benzie	NW	×
● Weldon Creek, Mason	W	200
● *Weldon Junction*, M's'e	NW	×
Wellington, Crawford	N	×
● Wellington, Gogebic	NW	×
Wells, Delta	NW	65
● Wellsburg, Chippewa	N	×
Wellsburgh, Delta	NW	×
● Wellsville, Lenawee	S	15
● Wenona Beach, Bay	C	×
● We-que-ton-sing, Emmet	N	×
● West Bay City, Bay	C	12,910
● **West Branch**, Oge'aw	N	1,200
West Campbell, Ionia	C	300
West Carlisle, Kent	W	×
West Casco, Allegan	SW	98
● West Detroit, Wayne	SE	×
West End, Wayne	SE	×
West End Bridge, St. Clair	E	×
● West Gladstone, Delta	NW	×
● West Greenbush, Alcona	NE	×
● West Harrisville, Alc'n	NE	×
West Haven, Shiawassee	C	300
West Le Roy, Calhoun	S	80
● West Millbrook, Mecosta	C	×
● Westminster, G. Trav'se	NW	×
● West Olive, Ottawa	W	75
● Weston, Lenawee	S	×
Westphalia, Clinton	C	×
West Sebewa, Ionia	C	×
West Sumpter, Wayne	SE	×
West's Mill, Saginaw	C	×
● West Troy, Newaygo	W	×
Westville, Montcalm	C	300
West Windsor, Eaton	S	200
● Westwood, Kalkaska	N	91
● Wetzell, Antrim	N	200
Wexford, Wexford	NW	75
● Wheatfield, Calhoun	S	30
Wheatland, Hillsdale	S	97
Wheatland, Wexford	NW	×
● Wheeler, Gratiot	C	300
● Wheelerton, Jackson	S	200
Whitbeck, Marquette	NW	×
White, Hillsdale	S	30
● White Cloud, Newaygo	W	750
● Whitedale, Schoolcraft	NW	×
● *White Feather*, Bay	C	×
White Fish, Delta	NW	×
Whitefish Point, Chippewa	N	110
● *White Fish River*, Delta	NW	×
Whiteford Centre, Monroe	SE	150
● Whitehall, Muskegon	W	3000
White Lake, Oakland	SE	75
White Oak, Ingham	S	150
● White Pigeon, St. Jos.	SW	1,127
White Rock, Huron	E	300
White Stone Point, Arenac	C	×
White Swan, Kent	W	×
Whiteville, Isabella	C	40
Whiting, Lapeer	E	60
● Whitmore Lake, Wash'w	SE	100
● Whitmore Lake Station, Livingston	S	×
● Whitney, Menominee	NW	100
Whitneyville, Kent	W	100
● Whittaker, Washtenaw	SE	125
● Whittemore, Iosco	NE	350
Wickware, Sanilac	E	40
Wilber, Iosco	NE	×
● *Wilders*, Calhoun	S	×
● Wilderville, Calhoun	S	×
Wildwood, Cheboygan	N	×
Wiley, Mason	W	×
Willard, Bay	C	250
● Williams, Kalamazoo	SW	×
Williamsburg, O. Travse	NW	240
● *Williams Junc.*, Boscon	W	×
● Williamston, Ingham	S	1,400
Williamsville, Cass	SW	150
Willis, Washtenaw	SE	×
Willville, Lake	W	×
● Wilmot, Tuscola	E	75
● Wilson, Menominee	NW	200
● *Wilson's*, Jackson	S	×
Winfield, Ingham	S	200
● Wingleton, Lake	W	200
● *Wings Junction*, Osceola	C	×
Winn, Isabella	C	×
● Winsor, Huron	E	×
Winterfield, Clare	C	×
● *Winthrop Junction*, Marquette	NW	×
Winters, Alger	NW	×
● Wise, Isabella	C	×
Wisner, Tuscola	E	300
Witington, Jackson	S	×
● Witbeck, Marquette	NW	×
● Wixom, Oakland	SE	150
● Wolf's Mill, Kent	W	×
● Wolverine, Cheboygan	N	250
● *Wood*, Lenawee	S	×
● *Woodbridge*, Lenawee	S	×
Woodburn, Oceana	W	100
● Woodbury, Eaton	S	×
● Wood Lake, Montcalm	C	250
● Woodland, Barry	SW	350
● *Woodman*, Tuscola	E	×
● Woodmere, Wayne	SE	300
● Wood's Corners, Ionia	C	75
Wood's Mill, Montcalm	C	×
Woodside, Houghton	NW	×
● Woodstock, Lenawee	S	100
● Woodville, Newaygo	W	600
● Wooster Bill, Newaygo	W	×
● *Worcester*, Newaygo	W	×
● Worden, Washtenaw	SE	×
● *Worm Lake*, Baraga	NW	×
● Worth, Arenac	C	×
Wright, Ottawa	W	×
Wrights Bridge, Midland	C	×
Wrights Lake, Otsego	N	×
● Wyandotte, Wayne	SE	3,798
● Wyman, Montcalm	C	150
● Yale, Saint Clair	E	923
Yankee Spring, Barry	SW	60
Yargerville, Monroe	SE	×
● *Yates*, Macomb	SE	×
Yates, Manistee	NW	40
York, Washtenaw	SE	150
● Yorkville, Kalamazoo	SW	200
● Ypsalanti, Washtenaw	SE	5,128
Yriesland Station, Ottawa	W	×
Yuba, Grand Traverse	W	165
● Zeeland, Ottawa	W	620
● Zilwaukee, Saginaw	C	900
● Zion, Saint Clair	E	30
Zutphen, Ottawa	W	30

MINNESOTA.

COUNTIES.	INDEX.	POP.
Aitkin	E	2,458
Anoka	E	9,906
Becker	W	9,289
Beltrami	NW	312
Benton	C	6,290
Big Stone	W	5,705
Blue Earth	S	29,143
Brown	S	15,812
Carlton	E	5,259
Carver	C	16,519
Cass	N	1,247
Chippewa	SW	8,548
Chisago	E	10,369
Clay	W	11,458
Cook	NE	98
Cottonwood	SW	7,353
Crow Wing	C	8,800
Dakota	E	20,217
Dodge	SE	10,864
Douglas	W	14,596
Faribault	S	16,638
Fillmore	SE	26,338
Freeborn	S	17,952
Goodhue	SE	28,783
Grant	W	6,868
Hennepin	C	185,538
Houston	SE	14,638
Hubbard	N	1,412
Isanti	E	7,590
Itasca	N	743
Jackson	SW	8,922
Kanabec	E	1,577
Kandiyohi	C	13,960
Kittson	NW	5,370
Lac-qui-parle	SW	10,388
Lake	NE	1,299
Le Sueur	S	19,044
Lincoln	SW	5,635
Lyon	SW	9,450
McLeod	C	17,028
Marshall	NW	9,103
Martin	S	9,401
Meeker	C	15,567
Mille Lacs	C	2,845
Morrison	C	13,258
Mower	SE	18,018
Murray	SW	8,690
Nicollet	S	13,324
Nobles	SW	7,954
Norman	NW	10,598
Olmsted	SE	19,434
Otter Tail	W	34,181
Pine	E	4,052
Pipe Stone	SW	5,068
Polk	NW	30,201
Pope	W	10,025
Ramsey	E	139,738
Redwood	SW	9,388
Renville	SW	17,160
Rice	S	23,940
Rock	SW	6,797
St. Louis	NE	44,480
Scott	S	13,833
Sherburne	C	5,764
Sibley	S	14,832
Stearns	C	34,843
Steele	S	13,232
Stevens	W	5,246
Swift	W	10,187
Todd	C	12,921
Traverse	W	4,510
Wabasha	SE	16,970
Wadena	C	4,048
Waseca	S	13,307
Washington	E	25,888
Watonwan	S	7,746
Wilkin	W	4 343
Winona	SE	33,788
Wright	C	24,139
Yellow Medicine	SW	9,856
Total		1,300,017

TOWNS. COUNTIES.	INDEX.	POP.
Aabye, Norman	NW	25
Aastad, Otter Tail	W	50
● **Ada**, Norman	NW	800
● Adams, Mower	SE	350
Adelaide, Big Stone	W	32
● Adrian, Nobles	SW	872
Afton, Washington	E	300
● Airlie, Pipe Stone	SW	38
● **Aitkin**, Aitkin	E	1,042
● Albany, Stearns	C	400
Alberta, Benton	C	20
● **Albert Lea**, Freeborn	S	4,000
Albin, Brown	S	×
Albion, Wright	C	57
Aldal, Polk	NW	15
● Alden, Freeborn	S	375
● Aldrich, Wadena	C	100
● **Alexandria**, Douglas	W	2,500
Alice, Kittson	NW	20
● *Allen*, St. Louis	NE	×
● *Allison*, Pope	W	×
Alma City, Waseca	S	200
Almelund, Chisago	E	×
Alta Vista, Lincoln	SW	×
Alton, Faribault	S	82
● *Altoona*, Pipe Stone	SW	×
Altura, Winona	SE	×
Amador, Chisago	E	32
● Amboy, Blue Earth	S	300
Amboy, Cottonwood	SW	×
● *Amboy*, Otter Tail	W	×
Ames, Hubbard	N	×
Amherst, Fillmore	SE	90
Amiret, Lyon	SW	35
Amo, Cottonwood	SW	×
Amor, Otter Tail	W	32
● Angus, Polk	NW	50
● Annandale, Wright	C	150
● **Anoka**, Anoka	E	4,264
Antrim, Watonwan	S	×
● Appleton, Swift	W	1,400
● *Arcola*, Washington	E	×
Arctander, Kandiyohi	C	24
Arendahl, Fillmore	SE	65
Argo, Winona	SE	×
● Argyle, Marshall	NW	400
● Arlington, Sibley	S	500
● Armstrong, Freeborn	S	65
● *Armstrong*, Hennepin	C	32
● *Arthur*, St. Louis	NE	×
Artichoke Lake, Big Stone	W	×
Ash, Grant	W	×
● Ashley, Grant	W	400
● Ash Creek, Rock	SW	25
Ashford, Redwood	SW	×
Ash Grove, Rock	SW	×
● *Ashley*, Stearns	C	×
Aspelund, Goodhue	SE	40
Assumption, Carver	C	10
Athens, Isanti	E	20
Atherton, Wilkin	W	×
● *Atlantic Junction*, H'n'pin	C	×
Attica, Aitkin	E	×
● Atwater, Kandiyohi	C	500
● *Auburn*, Dakota	E	75
● Audubon, Becker	W	300
● Augusta, Carver	C	35
Aurdale, Otter Tail	W	×
Aurora, Steele	S	40
● **Austin**, Mower	SE	3,901
● *Averill*, Clay	W	×
● Avoca, Murray	SW	75
● Avon, Stearns	C	250
Ayr, Goodhue	SE	22
Badger, Kittson	NW	15
Badger, Polk	NW	×
● *Bailey*, Sherburne	C	×
Bainbridge, Cottonwood	SW	×
● *Baker*, Clay	W	×
Bakerville, Meeker	C	×
● Balaton, Lyon	SW	176
Bald Eagle, Washington	E	×
● *Bald Eagle Junc.* Ramsey	E	30
Balmoral, Otter Tail	W	×
Bandon, Renville	SW	×
Bangor, Otter Tail	W	×
Banks, Faribault	S	48
Barber, Faribault	S	×
● *Burden*, Scott	S	×
Barker, Traverse	W	×
● Barnesville, Clay	W	1,200
Barnsville, Dakota	E	×
● Barnum, Carlton	E	400
● Barrett, Grant	W	150
● Barry, Big Stone	W	50
● *Basnett Lake*, St. Louis	NE	×
● *Bass Lake*, Hennepin	C	×
Batavia, Todd	C	×
● *Batavia*, Big Stone	W	×
Bath, Freeborn	S	×
● Battle Lake, Otter Tail	W	250
● *Baxter*, Crow Wing	C	×
Baytown, Washington	E	×
Bear Creek, Winona	SE	×
Beardsley, Big Stone	W	150
● *Beardsley Sta.* Big Stone	W	×
Bear Valley, Wabasha	SE	132
Beaudry, Polk	NW	32
Beauford, Blue Earth	S	25
Beaver, Winona	SE	300
Beaver Bay, Lake	NE	20
● Beaver Creek, Rock	SW	400
Beaver Falls, Renville	SW	500
Bechyn, Renville	SW	×
● Becker, Sherburne	C	40
● Belgrade, Stearns	C	200
Belle Chester, Wabasha	SE	100
● *Belle Creek*, Goodhue	SE	×
● Belle Plaine, Scott	S	1,000
● Belle Prairie, Morrison	C	50
Belle River, Douglas	W	20
Belleview, Blue Earth	S	×
● Bellingham, Lac-qui-parle	SW	100
Belmont, Jackson	SW	32
● *Belt Line Junction*, Anoka	E	×
● *Beltrami*, Polk	NW	165
Belvidere Mills, Goodhue	SE	40
● Belview, Redwood	SW	×
● *Belwood*, Dakota	E	×
Ben Franklin, Murray	SW	12
Bennington, Mower	SE	×
● *Benoit*, Polk	NW	×
● Benson, Swift	W	1,200
● *Benton Junction*, Carver	C	×
Berg, Rice	S	×

TOWNS. COUNTIES.	INDEX.	POP.
Bergen, Jackson	SW	×
Berlin, Steele	S	75
Bernadotte, Nicollet	S	12
Berne, Dodge	SE	100
Bertha, Todd	C	25
Bethany, Winona	SE	×
Bethel, Anoka	E	50
Big Bend, Cottonwood	SW	32
●Bigelow, Nobles	SW	50
●Big Lake, Sherburne	C	200
Big Spring, Fillmore	SE	×
Big Stone, Big Stone	W	278
Big Woods, Marshall	NW	×
●Bingham Lake, Co'nw'd	SW	100
Birch Cooley, Renville	SW	255
●Birch Lake, Todd	C	50
●Bird Island, Renville	SW	600
●Biscay, McLeod	C	×
Bismark, Sibley	S	350
Bixby, Steele	S	×
Blackberry, Itaska	N	×
Black Hammer, Houston	SE	32
Black Oak, Goodhue	SE	40
Blacksville, Brown	S	×
Blaine, Blue Earth	S	32
●Blakeley, Scott	S	200
Blenheim, Lac-qui-parle	SW	×
Blomford, Isanti	E	×
Bloomfield, Hennepin	C	×
Blooming Grove, Waseca	S	×
●Blooming Prairie, Steele	S	500
Bloomington, Hennepin	C	×
Bloomington Ferry, H'n'pin	C	32
●**Blue Earth City**, F'r'b'lt	S	2,000
Blue Mounds, Pope	W	22
●*Bluff Switch*, Jackson	SW	×
●Bluffton, Otter Tail	W	40
●Bongard, Carver	C	×
Bonniwells Mills, Meeker	C	20
Boon Lake, Renville	SW	×
●*Borup*, Norman	SW	×
●Boyd, Lac-qui-parle	SW	75
Bradford, Isanti	E	25
●*Bradley's*, Le Sueur	S	×
●**Brainerd**, Crow Wing	C	7,000
●Brandon, Douglas	W	375
Bratsberg, Fillmore	SE	25
Bray, Polk	NW	×
●**Breckenridge**, Wilkin	W	845
●*Breda*, St. Louis	NE	×
Bremen, Wabasha	SE	97
Brenner, Lyon	SW	25
●Brewster, Nobles	SW	×
●*Bridgeman*, Mille Lacs	C	260
●*Bridge Switch*, Houston	SE	×
Bridgewater, Rice	S	×
Brighton, Nicollet	S	101
●*Brights*, Wabasha	SE	×
Bristol, Fillmore	SE	65
Brockway, Stearns	C	77
●*Bromling*, Blue Earth	S	×
Bronson, Kanabec	E	15
Brooklyn Centre, Hennepin	C	40
Brooks, Polk	NW	×
●Brooten, Stearns	C	200
Browerville, Todd	C	200
Brownsburgh, Jackson	SW	50
●Brownsdale, Mower	SE	300
●*Brown's Hill*, Pine	E	×
●**Brown's Valley**, Tra'e	W	504
●Brownsville, Houston	SE	575
●Brownton, McLeod	C	450
●Bruce, Rock	SW	×
●*Brunson*, Kanabec	E	×
Brunswick, Kanabec	E	50
Buckman, Morrison	C	25
Buck's Mills, Becker	W	8
●Buffalo, Wright	C	700
●Buffalo Lake, Renville	SW	50
●Buffington, Polk	NW	×
Bullan, Polk	NW	×
Burau, Wilkin	W	×
Burbank, Kandiyohi	C	16
●Burckard, Lyon	SW	25
Burnesville, Anoka	E	×
Burnhamsville, Todd	C	×
Burns, Anoka	E	101
Burschville, Hennepin	C	×
Burtrum, Todd	C	×
●*Burwell*, Polk	NW	×
●Butterfield, Watonwan	S	200
●Byron, Olmsted	SE	250
●Cable, Sherburne	C	×
●**Caledonia**, Houston	SE	929
Cambridge, Isanti	E	200
Camden, Lyon	SW	50
●Camden Place, Hennepin	C	150
Camp, Renville	SW	165
●Campbell, Wilkin	W	300
Camp Ground, Washington	E	×
●Canby, Yellow Medicine	SW	500
Cannon City, Rice	S	72
●Cannon Falls, Goodhue	SE	1,000
●*Cannon Falls Sta.*, Dak.	SE	×
●*Cannon Junction*, Good'o	SE	×
●Canton, Fillmore	SE	250
●*Cardigan Junction*, Ram'y	E	×
Carimona, Fillmore	SE	175
●Carlisle, Otter Tail	W	65
Carlson, Swift	W	×
●*Carlton*, Carlton	E	180
●Carman, Polk	NW	250
Caroline, Le Sueur	S	65
Carrollsville, Olmsted	SE	65
●*Carthage*, Polk	NW	×
●Carver, Carver	C	660
●Cascade, Goodhue	SE	50
Cassell, Wright	C	×
●*Castle*, Washington	E	×
●Castle Rock, Dakota	E	20
Catlin, St. Louis	NE	×
●Cazenovia, Pipe Stone	SW	×
●*Cedar Lake*, Crow Wing	C	×
Cedar Lake, Scott	S	10
Cedar Mills, Meeker	C	25
Cedarville, Martin	S	59
●*Cement Works*, Blue E'rth	S	×
Centre Chain, Martin	S	×
●Centre City, Chisago	E	106
Centreville, Anoka	E	200
●*Centreville*, Washington	E	×
Cereal, Watonwan	S	33
Ceresco, Blue Earth	S	×
Ceresco, Lyon	SW	×
Cero Gordo, Lac-qui-parle	SW	44
Chain City, Martin	S	25
Champlin, Hennepin	C	250
Champion Mills, Blue Earth	S	20
●Chandlers, Murray	SW	15
●Chanhassen, Carver	C	50
●Chaska, Carver	C	2,384
●Chatfield, Fillmore	SE	2,000
●*Chatfield Junc.*, Olmsted	SE	×
Chatham, Wright	C	20
Chehalis, Le Sueur	S	×
●*Chehalis Siding*, Wash'ton	E	×
Cherry, Dodge	SE	10
Cherry Grove, Fillmore	SE	32
●Chester, Olmsted	SE	25
●Childs, Wilkin	W	×
Chippewa Agency, Becker	W	200
Chippewa Village, Belt'l	NW	×
●Chisago City, Chisago	E	200
Chisago Lake, Chisago	E	×
Choice, Fillmore	SE	25
●*Cho-ki-o*, Stevens	W	×
Chowen, Hennepin	C	32
Christiana, Dakota	W	40
●Clara City, Chippewa	SW	×
●Claremont, Dodge	SE	300
●Clarissa, Todd	C	70
●Clarkfield, Yellow Med'e	SW	100
Clark's Grove, Freeborn	S	12
Clarksville, Big Stone	W	×
Clauson, Pipe Stone	SW	18
Claybank, Goodhue	SE	×
●*Claymont*, Ramsey	E	×
Clayton, Faribault	S	130
●Clear Lake, Sherburne	C	300
●Clear Water, Wright	C	400
●*Clear Water Junc.*, Wright	C	×
Cleveland, Le Sueur	S	150
Clifford, Becker	W	×
●*Clifton*, St. Louis	NE	×
Climax, Polk	NW	×
●Clinton, Big Stone	W	30
Clinton Falls, Steele	S	50
●Clitherall, Otter Tail	W	200
●Clontarf, Swift	W	25
●Cloquet, Carlton	E	2,500
●*Cloquet River*, St. Louis	NE	×
Clotho, Todd	C	32
Clyde, Winona	SE	×
Cobb River, Waseca	S	×
●Cobden, Brown	S	×
Cochrane's Mills, Wright	C	32
●*Cogel*, Todd	C	×
●Cokato, Wright	C	500
●Cold Spring, Stearns	C	700
Colenso, Norman	NW	32
Colfax, Kandiyohi	C	26
●Collegeville, Stearns	C	100
Collingwood Lake, Meeker	C	20
Collins, McLeod	C	×
Collis, Traverse	S	10
●Cologne, Carver	C	200
Columbus, Anoka	E	×
●Combs, Washington	E	12
Comfrey, Brown	S	196
Concord, Dodge	SE	75
●*Coney Island*, Carver	C	×
Converse, Pipe Stone	SW	×
Cooks Valley, Wabasha	SE	10
Cooleyville, Steele	S	×
●Coon Creek, Anoka	E	32
Corcoran, Hennepin	C	75
Cordova, Le Sueur	S	200
Corinna, Wright	C	12
●Cork, Grant	W	×
Cormorant, Becker	W	50
Cornet, Faribault	S	75
●*Corona*, Carlton	E	97
Corra, Olmsted	SE	×
●Correll, Big Stone	W	65
Cosmos, Meeker	C	12
Cottage Grove, Washington	E	100
Cottonwood, Brown	S	×
●Cottonwood, Lyon	SW	150
●Courtland, Nicollet	S	250
Credit River, Scott	S	500
●Cromwell, Carlton	E	130
●**Crookston**, Polk	NW	5,000
Crown, Isanti	E	×
Crow River, Meeker	C	28
Crow Wing, Crow Wing	C	50
●Crystal, Hennepin	C	×
Current Lake, Murray	SW	55
Currie, Murray	SW	300
●*Curry*, Washington	E	×
●*Curtis*, Morrison	C	×
●Cushing, Morrison	C	×
Custer, Big Stone	W	21
●Cyrus, Pope	W	80
Daggett Brook, Crow Wing	C	×
●*Dahlgren*, Carver	C	360
●Dakota, Winona	SE	150
Dalbo, Isanti	E	16
Dale, Cottonwood	SW	×
Dalstrop, Chisago	E	×
●Dalton, Otter Tail	W	100
Dane Prairie, Otter Tail	W	×
Danewood, Chisago	E	25
Dania, Otter Tail	W	×
●*Danvers*, Swift	W	×
Danville, Blue Earth	S	65
●*Darling*, Morrison	C	×
Darmstadt, Isanti	E	×
●Darwin, Meeker	C	38
●Dassel, Meeker	C	680
●*Davidson*, Redwood	SW	×
Davidson Mill, Norman	NW	×
Davies, Otter Tail	W	×
●Dawson, Lac-qui-parle	SW	500
Daylight, Todd	C	×
Dayton, Hennepin	C	75
●*Dayton Bluff*, Ramsey	E	×
Dead Lake, Otter Tail	W	×
Dean, Rice	S	×
●Deer Creek, Otter Tail	W	100
Deerfield, Steele	S	32
●Deer Wood, Crow Wing	C	10
Deet, Polk	NW	10
●De Graff, Swift	W	100
●Delano, Wright	C	1,100
●Delavan, Faribault	S	400
●Delhi, Redwood	SW	25
Dell, Faribault	S	×
●*Dellwood*, Ramsey	E	×
Delton, Cottonwood	SW	×
Denmark, Washington	E	×
●Dennison, Goodhue	SE	42
Denver, Rock	SW	40
●*Desnoyer Park*, Anoka	E	×
●**Detroit City**, Becker	W	7,506
●Dexter, Mower	SE	300
Dibley, Wilkin	W	×
Dickson, Meeker	C	×
●*Dilworth*, Clay	W	×
Ditter, Hennepin	C	×
●Dodge Centre, Dodge	SE	1,200
Dodge City, Steele	S	32
●Donaldson, Kittson	NW	40
●*Donald Switch*, Fillmore	SE	×
●Donnely, Stevens	W	80
Dora, Otter Tail	W	50
●*Doran*, Wilkin	W	×
●*Doty*, Olmsted	SE	×
●Douglas, Olmsted	SE	100
●Dover, Olmsted	SE	400
●*Dover Lake*, Todd	C	100
●Downer, Clay	W	×
●Doyle, Le Sueur	S	15
●*Draw Bridge*, Scott	S	×
●Dresbach, Winona	SE	300
Dresseville, Le Sueur	S	32
Duelm, Benton	C	15
●Dugdale, Polk	NW	×
●**Duluth**, St. Louis	NE	32,725
●*Duluth Junction*, Wash'g'n	E	×
●Dumont, Traverse	W	10
●Dundas, Rice	S	558
●Dundee, Nobles	SW	12
Dunnell, Martin	S	12
Dopont, Hennepin	C	60
●Eagle Bend, Todd	C	400
●Eagle Lake, Blue Earth	S	350
East Castle Rock, Dakota	E	×
East Chain Lakes, Martin	S	40
East Des Moines, Murray	SW	×
●East Grand Forks, Polk	NW	650
East Granite Falls, Ch'p'a	SW	200
●*East Hastings*, Dakota	E	×
●*East Henderson*, Le Sueur	S	×
East Meriden, Steele	S	32
●*East Minneapolis*, H'n'p'n	C	×
●Easton, Faribault	S	250
●*East St. Cloud*, Benton	C	600
East St. Paul, Ramsey	E	×
●*East Spring Lake*, L'Su'ur	S	×
East Union, Carver	C	25
●*East Wabasha*, Wabasha	SE	×
●Echo, Yellow Medicine	SW	40
Eddsville, Renville	SW	15
●*Eddys*, Hennepin	C	×
●*Eden*, Dodge	SE	×
●Eden Prairie, Hennepin	C	100
●Eden Valley, Meeker	C	
Eder, Pipe Stone	SW	×
●Edgerton, Pipe Stone	SW	300
Edgewood, Blue Earth	S	32
Edina Mills, Hennepin	C	26
●Edna, Polk	NW	165
Edwards, Otter Tail	W	×
Edwards, Kandiyohi	C	×
Effington, Otter Tail	W	15
●Eggleston, Goodhue	SE	20
Eidsvold, Goodhue	SE	22
Eitzen, Houston	SE	100
Elba, Winona	SE	100
●Elbow Lake, Grant	W	475
●Elgin, Wabasha	SE	400
●Elizabeth, Otter Tail	W	150
Elk Creek, Nobles	SW	×
Elk Lake, Grant	W	15
●**Elk River**, Sherburne	C	1,070
●*Elk River Junc.*, Sh'rb'rne	C	×
Elkton, Carlton	E	×
●Elkton, Mower	SE	×
Ellington, Dodge	SE	32
●*Elliott*, Wilkin	W	×
Ellsworth, Meeker	C	×
●Ellsworth, Nobles	SW	500
Elm Dale, Morrison	C	20
●*Elmer*, Clay	W	×
Elmer, Pipe Stone	SW	×
●Elmore, Faribault	S	400
●Ely, St. Louis	NE	1,500
●Elysian, Le Sueur	S	500
Emard, Polk	NW	32
●*Embarras River*, St. L'u's	NE	×
Emerald, Faribault	S	25
Emmons, Freeborn	S	×
●*Empire*, Dakota	E	×
Empire City, Dakota	E	20
Enderly, Redwood	SW	10
●*Endion*, St. Louis	NE	×
England, Marshall	NW	×
Enterprise, Winona	SE	40
●*Erdahl*, Grant	W	30
●Erhard, Otter Tail	W	20
Erickson, Pope	W	15
Erie, Becker	W	16
●Erin, Rice	S	×
●Erskine, Polk	NW	×
Essex, Otter Tail	SE	×
●Essig, Brown	S	25
Estes Brook, Mille Lacs	C	83
●Esteville, Benton	C	×
Etna, Fillmore	SE	25
●Etter, Dakota	E	78
●Euclid, Polk	NW	150
Eunice, Becker	W	25
●Evan, Brown	S	20
●*Evans*, Faribault	S	×
●Evansville, Douglas	W	550
●Everdell, Wilkin	W	×
Excel, Marshall	NW	×
●Excelsior, Hennepin	C	300
●Eyota, Olmsted	SE	400
●Fairfax, Renville	SW	350
Fairfield, Swift	W	17
Fair Haven, Stearns	C	400
●**Fairmont**, Martin	S	1,225
Fair Point, Goodhue	SE	30
●*Fairview*, Hennepin	C	×
●Fairview, Kittson	NW	×
Fairview, Murray	SW	×
Fairwater, Winona	SE	25
Faith, Norman	NW	25
Faly, Todd	C	×
●**Faribault**, Rice	S	6,524
Farm Hill, Olmsted	SE	65
Farming, Stearns	C	12
●Farmington, Dakota	E	555
Farnham, Wadena	C	×
●Farwell, Pope	W	×
Faxon, Sibley	S	35
●Felton, Clay	W	25
●**Fergus Falls**, Ot'r Tail	W	4,050
●Fertile, Polk	NW	500
Fillmore, Fillmore	SE	300
●*Finkle*, Clay	W	×
●Finlayson, Pine	E	25
Fir, Marshall	NW	14
●Fisher, Polk	NW	700
Fish Trap Lake, Morrison	C	10
Floodwood, St. Louis	NE	×
●Florence, Lyon	SW	×
Florence, St. Louis	NE	×
Florita, Renville	SW	×
●*Flynn*, Morrison	C	×
Fodvang, Marshall	NW	×
Foldal, Marshall	NW	14
●Foley, Benton	C	300
Folkedahl, Norman	NW	×
●Fond du Lac, St. Louis	NE	50
Forest City, Meeker	C	160
●Forest Lake, Washington	E	50
●Forest Mills, Goodhue	SE	40
Forest Mound, Wabasha	SE	×
●Foreston, Mille Lacs	C	220
Forestville, Fillmore	SE	130
Fort Ridgely, Nicollet	S	16
●Fort Ripley, Crow Wing	C	100
●Fort Snelling, Hennepin	C	400
●Fosston, Polk	NW	300
Fossum, Norman	NW	35
Foster, Big Stone	W	20
●Fountain, Fillmore	SE	286
●*Four Lakes*, Washington	E	×
Fowlds, Pope	W	×
●*Foxboro*, Carleton	E	×
●Franconia, Chisago	E	300
Frankford, Mower	SE	32
Frank Hill, Winona	SE	97
●Franklin, Renville	SW	300
●Frazee City, Becker	W	100
Freeborn, Freeborn	S	100
●Freeburgh, Houston	SE	50
Freedom, Waseca	S	10
●*Freeman*, Polk	NW	×
Freemont, Winona	SE	50
●Freeport, Stearns	C	40
●French, Otter Tail	W	×
French Lake, Wright	C	30
French Rapids, Crow Wing	C	×
Friberg, Otter Tail	W	32
●Fridley, Anoka	E	32
Friedham, Grant	W	45
Frog Point, Polk	NW	×
Fron, Pope	W	14
●Frontenac, Goodhue	SE	250
●Fulda, Murray	SW	500
●*Funk*, Wabasha	SE	×
Gakadina, Lake	NE	×
●Garden City, Blue Earth	S	636
●Garfield, Douglas	W	125
Garrison, Crow Wing	C	×
●Gary, Norman	NW	50
Gates, Stearns	C	×
●Gaylord, Sibley	S	450
Geneva, Freeborn	S	75
●*Geneva Beach*, Douglas	W	×
Genoa, Olmsted	SE	160
Gentilly, Polk	NW	50
George Lake, Stearns	C	×
●Georgetown, Clay	W	128
●Georgeville, Stearns	C	15
Germania, Mower	SE	×
Getty, Stearns	C	×
●Ghent, Lyon	SW	65
●Gibbon, Sibley	S	250
Gilchrist, Pope	W	20
Gilman, Benton	C	40
Gilmore, Winona	SE	×
Gladstone, Cass	N	×
●Gladstone, Ramsey	E	×
●*Glasgow*, Wabasha	SE	25
●**Glencoe**, McLeod	C	2,500
●Glenville, Freeborn	S	250
●**Glenwood**, Pope	W	650
●Glyndon, Clay	W	300
Golden Gate, Brown	S	100
Goldleaf, Jackson	SW	×
Goldner, Norman	NW	×
●Goodhue, Goodhue	SE	25
●Good Thunder, Blue Earth	S	300
Goodwin, Wright	C	50
Goose Lake, Washington	E	×
Goose Prairie, Clay	W	×
●Gordonsville, Freeborn	S	77
Gossen, Polk	NW	×
Gotha, Carver	C	15
●Graceville, Big Stone	W	400
Grafton, Sibley	S	×
●*Grainwood*, Scott	S	×
●*Grand Crossing*, Houston	SE	×
Grand Marais, Cook	NE	130
●Grand Meadow, Mower	SE	500
Grand Portage, Cook	NE	350
Grand Rapids, Itasca	N	300
Granger, Fillmore	SE	150
●**Granite Falls**, Yellow Medicine	SW	1,200
●*Granite Falls*, Chippewa	SW	×
Granite Lake, Wright	C	×
●Grant, Washington	E	×
●Granville, Polk	NW	×
Grapeland, Faribault	S	×
Grass Lake, Kanabec	E	100
Gratzek, Marshall	NW	×
●*Gravel Pit*, Renville	SW	×
●*Gravel Pit*, Washington	E	×
Gravelville, Morrison	C	125
●*Greeley*, Carlton	E	×
Greeley, Pine	E	×
●Green Isle, Sibley	S	300
●Green Lake, Kandiyohi	C	15
●Greenland, Le Sueur	S	15
Greenleaf, Meeker	C	125
Greenleafton, Fillmore	SE	40
Green Prairie, Morrison	C	15
●Green Valley, Lyon	SW	×
●*Gregory*, Morrison	C	×
Gresham, Otter Tail	W	32
●Grey Eagle, Todd	C	200
●Ground House, Kanabec	E	×
●Grove City, Meeker	C	360
Grove Lake, Pope	W	20
Grover, Winona	SE	25
●Grue, Kandiyohi	C	×
Gull Lake, Cass	N	×
●Gull River, Cass	N	200
Hackensack, Cass	N	×
Hader, Goodhue	SE	75
●Hadley, Murray	SW	50
Hagan, Chippewa	SW	50
Hale, McLeod	C	×
●Hallock, Kittson	NW	300
●Halstad, Norman	NW	50
●Hamburgh, Carver	C	130
●Hamel, Hennepin	C	×
Hamilton, Fillmore	SE	250
●Hamilton Station, Scott	S	200
●Hamline, Ramsey	E	110
●Hammond, Wabasha	SE	200
●Hampton, Dakota	E	15
●Hancock, Stevens	W	250
●Handy, Martin	S	×
●Hanley Falls, Y'lw Med.	SW	150
Hanover, Wright	C	100
●*Hansen*, Todd	C	×
Hanska, Brown	S	×
Hanson, Olmsted	SE	15
Hansville, Polk	NW	×
●Hardwick, Rock	SW	×
●Harmony, Fillmore	SE	×
●Harris, Chisago	E	100
Harrison, Kandiyohi	C	150
Hart, Winona	SE	32
Hartford, Todd	C	195
●Hartland, Freeborn	S	60
Hartshorn, Wadena	C	×
Hassan, Hennepin	C	18
●**Hastings**, Dakota	E	3,691
●Hasty, Wright	C	×
●Hatfield, Pipe Stone	SW	25
●Havana, Steele	S	25
Havelock, Chippewa	SW	×
●*Haven*, Sherburne	C	×
Haverhill, Olmsted	SE	×
●Hawick, Kandiyohi	C	×
●Hawley, Clay	W	430
●Hay Creek, Goodhue	SE	×
●*Hayden*, Todd	C	×
Hayes, Martin	S	×
●Hayfield, Dodge	SE	×
●Hayward, Freeborn	S	×
●*Hazel Park*, Ramsey	E	×
Hazel Run, Y'l'w M'dicine	SW	×
●*Hazeltine*, Carver	C	20
Hazelwood, Rice	S	25
Heath, Pipe Stone	SW	32
●*Heckman*, Lyon	SW	×
●Hector, Renville	SW	300
Hegbert, Swift	W	10
●Helberg, Norman	NW	×
Heidelberg, Le Sueur	S	160
Helen, McLeod	C	×
●Helena, Scott	S	15
Hellem, Marshall	NW	×
Henderson, Sibley	S	1,297
Hendricks, Lincoln	SW	×
Hendrum, Norman	NW	55
●*Henning*, Goodhue	SE	×
●Henning, Otter Tail	W	500
Henryville, Renville	SW	65
●Hereford, Grant	W	×
●Herman, Grant	W	430
Hermantown, St. Louis	NE	×
●Hern Lake, Jackson	SW	500
Herzhorn, Renville	SW	×
Hickory, Aitkin	E	×
High Forest, Olmsted	SE	250
Highland, Fillmore	SE	20
●*Highland*, St. Louis	NE	×
Highland Grove, Clay	W	×
Highwater, Cottonwood	SW	×
●*Highwood*, Washington	E	×
Hill, Chippewa	SW	32
●Hills, Rock	SW	×
●*Hillsdale*, Clay	W	×
●*Hilltop*, Polk	NW	×
●*Hill Track*, Blue Earth	S	×
●Hinckley, Pine	E	500
●Hinsdale, St. Louis	NE	×
●Hitterdal, Clay	W	×
●*Hixon*, Polk	NW	×
Hoff, Otter Tail	W	12
●Hoffman, Grant	W	15
●Hokah, Houston	SE	600
Holden, Goodhue	SE	57
Holding's Ford, Stearns	C	75
●Holland, Pipe Stone	SW	×
●Holloway, Swift	W	×
Hollywood, Carver	C	50
●*Holmes*, Polk	NW	×
Holmes City, Douglas	W	750
Holt, Marshall	NW	×
●*Holy Cross*, Clay	W	×
●*Holy Yoke*, Carlton	E	×
Home, Brown	S	32
Homedahl, Faribault	S	×
●Homer, Winona	SE	100
Hopatcong, Wadena	C	×
Hope, Blue Earth	S	×
●Hopkins, Hennepin	C	300
●*Hotel Saint Louis*, Hen'pin	C	×
Horicon, Martin	S	×
●Houston, Houston	SE	1,163
Hoverud, Pope	W	×
Hovland, Cook	NE	×
●Howard, Wright	C	850
●*Howell*, Carlton	E	×
Hubbard, Hubbard	N	300
Hudson, Douglas	W	×
Huff, Morrison	C	15
●Hugo, Washington	E	32
●*Hull's Corners*, Kandiyohi	C	×
Humboldt, Marshall	NW	10
●*Humboldt*, Kittson	NW	×
Huntington, Cottonwood	SW	15
●Huntley, Faribault	S	40
Huot, Polk	NW	38
Hurdal, Fillmore	SE	50
●Hutchinson, McLeod	C	1,406
●*Hutchinson Junction*, H'pn	C	×
Iberia, Brown	S	25
Ibsen, Murray	SW	×
●*Iceland*, Blue Earth	S	×
Idlewild, Lincoln	SW	25
●Ihlen, Pipe Stone	SW	×
Independence, St. Louis	NE	×
Indian Village, St. Louis	NE	×
Ingalls, Marshall	NW	×
Inman, Otter Tail	W	×
Inver, Traverse	W	×
●Inver Grove, Dakota	E	×
●Iona, Murray	SW	100
Iron Lake, Murray	SW	×
Irving, Kandiyohi	C	32
Isanti, Isanti	E	100
●Isinours, Fillmore	SE	97
Island, St. Louis	NE	×
Island Lake, Lyon	SW	×
●*Itaska*, Anoka	E	×
●*Ives*, Polk	NW	×
Jack Creek, Nobles	SW	×
●**Jackson**, Jackson	SW	1,400
Jadis, Kittson	NW	×
●Janesville, Waseca	E	1,400
●Jarrett's, Wabasha	SE	25
Jarvis, Becker	W	×
●Jasper, Big Stone	W	300
●*Jefferson*, Houston	SE	×
Jefferson, Le Sueur	S	×
Jeanneltville, Renville	SW	×
Jesseland, Sibley	S	×
●*Johnson*, Big Stone	W	20
●*Jonesville*, Crow Wing	C	×
●Jordan, Scott	S	1,340
Joy, Douglas	W	32
Judd, Dakota	E	32
Judson, Blue Earth	S	32
●*Junction*, Clay	W	×
●*Junction*, Dodge	SE	×
●*Junction*, Stevens	W	×
●*Junction Switch*, Big Stone	W	×
●Kanaranzi, Rock	SW	25
●Kandiyohi, Kandiyohi	C	100
●Kasota, Le Sueur	S	700
●Kasson, Dodge	SE	994
Kedron, Fillmore	SE	×
Keegan, Wabasha	SE	25
Keeville, Stevens	W	×
●Kellogg, Wabasha	SE	200
Kelso, Sibley	S	32
Kennebec, Stearns	C	×
●Kennedy, Kittson	NW	100
●Kensington, Douglas	W	200
●*Kent*, Lyon	SW	×
●Kent, Wilkin	W	×
●*Kenwood*, Hennepin	C	×
●Kenyon, Goodhue	SE	600
●Kerkhoven, Swift	W	250
●*Kerrick*, Pine	E	×
●Kettle River, Pine	E	40
●*Keystone*, Polk	NW	×
Keystone, Wright	C	32
Kiester, Faribault	S	×
●Kilkenny, Le Sueur	S	200
●Kimball, Stearns	C	100
●Kimberly, Aitkin	E	15
●Kinbrae, Nobles	SW	50
King, Polk	NW	×
●*King's Cooley*, Wabasha	SE	×
Kingston, Meeker	C	130
●*Kitley Siding*, Washington	E	×
●*Kittson*, Polk	NW	×
Knife Falls, St. Louis	NE	×
●*Knife River*, St. Louis	NE	×
Kost, Chisago	E	50
●Kragnes, Clay	W	15
Kron, Douglas	W	10
Lac-qui-parle, Lac-qui-p'r	SW	97
●La Crescent, Houston	SE	289
●*Lafond*, Morrison	C	30
Lake Addie, McLeod	C	×
Lake Amelia, Pope	W	×
Lake Andrew, Kandiyohi	C	26
Lake Belt, Martin	S	30
Lake Benton, Lincoln	SW	800
●Lake City, Wabasha	SE	2,600
●Lake Crystal, Blue Earth	S	1,200
Lake Elizabeth, Kandiyohi	C	×
●Lake Elmo, Washington	E	×
●Lakefield, Jackson	SW	375
Lake Fremont, Sherburne	C	32
Lake Henry, Stearns	C	15
Lake Jefferson, Le Sueur	S	×
Lake Johanna, Pope	W	36
●Lakeland, Washington	E	500
●*Lakeland Junction*, Wash'n	E	×
Lake Lillian, Kandiyohi	C	60
●Lake Park, Becker	W	400
●*Lakeshore*, Ramsey	E	×
Lakeside, Renville	SW	300
Lake Stay, Lincoln	SW	32
Lake Sybil, Otter Tail	W	65
Lake Todd, McLeod	C	×
Lake Traverse, Traverse	W	×
●Lakeview, St. Louis	NE	×
Lake View, Traverse	W	×
●Lakeville, Dakota	E	267
Lake Washington, Le Sueur	S	35
●Lake Wilson, Murray	SW	100
●Lakey, Wabasha	SE	×
Lambert, Polk	NW	25
●Lamberton, Redwood	SW	300
●Lamoille, Winona	SE	65
●Lanesborough, Fillmore	SE	1,000
●Langdon, Washington	E	100
Langher, Pope	W	20
●Lansing, Mower	SE	100
La Prairie, Itasca	N	×
●*Lawndale*, Wilkin	W	×
Leaf Mountain, Otter Tail	W	36
Leaf Valley, Douglas	W	78
Leavenworth, Brown	S	90
Ledoux, Morrison	C	25
Leech Lake, Cass	N	1,600
Leedston, Stearns	C	190
Lemond, Steele	S	15
●Lena, Goodhue	SE	×
Lenora, Fillmore	SE	×
●Lenox, Crow Wing	C	45
Leo, Lyon	SW	×
●Le Roy, Mower	SE	700
Lesley, Rice	S	25
●Lester Park, St. Louis	NE	100
●Lester Prairie, McLeod	C	250
●Le Sueur, Le Sueur	S	1,763
Le Sueur Centre, Le Sueur	S	175
●Lewiston, Dakota	E	×
●Lewiston, Winona	SE	400
Lexington, Le Sueur	S	60
Lida, Otter Tail	W	×
Lillemon, Grant	W	32
Lilly Pond, Wright	C	×
●*Lime*, Blue Earth	S	×
●Lime Creek, Murray	SW	×
●Lincoln, Morrison	C	×
Lincoln, Kittson	NW	32
●*Lincoln*, Watonwan	S	×
●*Lincoln Park*, Hennepin	C	×
Linden, Brown	S	65
Lindsay, Polk	NW	25
●Lindstrom, Chisago	E	125
Linnell, Becker	W	×
●Lintonville, Kandiyohi	C	150
Linwood, Anoka	E	65
Lisbon, Yellow Medicine	SW	×
●**Litchfield**, Meeker	C	2,000
●*Little Canada*, Ramsey	E	×
Little Cobb, Blue Earth	S	×
●**Little Falls**, Morrison	C	2,400
Little Rock, Nobles	SW	32
●Little Sauk, Todd	C	30
Little Valley, Olmsted	SE	12
Livonia, Sherburne	C	32
●Lockhart, Norman	NW	×
Logan, Redwood	SW	×
Logering, Meeker	C	10
Loken, Lac-qui-parle	SW	×
London, Freeborn	S	32
●*London*, St. Louis	NE	×
Lone Cedar, Martin	S	×
Lonesome, Lyon	SW	25
Lone Tree, Chippewa	SW	×
Lonetree Lake, Brown	S	32
Long Hill, Stearns	C	×
●Long Lake, Hennepin	C	300
●**Long Prairie**, Todd	C	900
●*Long's Siding*, Mille Lacs	C	×
Loon Lake, Jackson	SW	×
●Loretto, Hennepin	C	×
Lortz, Blue Earth	S	×
●Louisburg, Lac-qui-p'le	SW	×
Louriston, Chippewa	SW	30
Lower Sioux Agency, Re'wd	SW	×
●Lowry, Pope	W	115
Lowville, Murray	SW	25
●Luce, Otter Tail	W	25
Ludemann, Wright	C	×
Lukens, Wadena	C	×
Lutsen, Cook	NE	×
●**Luverne**, Rock	SW	1,500
Luxemburgh, Stearns	C	15
Lydia, Scott	S	100
●Lyle, Mower	SE	500
Lyman, Stearns	C	×
●Lynd, Lyon	SW	32
●*Lynn*, Hennepin	C	×
Lynn Waldon, Winona	SE	×
McCauleyville, Wilkin	W	30
●*McCracken*, Wabasha	SE	×
●McGregor, Aitkin	E	×
●McHugh, Becker	W	×
●McIntosh, Polk	NW	300
McVey, Pipe Stone	SW	38
●*Maases*, Hennepin	C	×
●Mabel, Fillmore	SE	250
●*Macalester*, Ramsey	E	×
●**Madelia**, Watonwan	S	1,000
●Madison, Lac qui parle	SW	700
Madison, Mower	SE	×
●Madison Lake, Blue Earth	S	300
●Magnolia, Rock	SW	×
●*Mahtomedi*, Washington	E	×
●Mah-to-wa, Carlton	E	40
Maine, Otter Tail	W	57
Maine Prairie, Stearns	C	500
●Mallory, Polk	NW	×
Malmo, Aitkin	E	×
Manannah, Meeker	C	120
●Manchester, Freeborn	S	25
●**Mankato**, Blue Earth	S	8,805
●*Mankato Junction*, B'e E'h	S	×
●Manley, Rock	SW	×
Mansfield, Freeborn	S	×
●*Mansfield*, Pine	E	×
Manston, Wilkin	W	×
●*Mantor Junction*, Dodge	SE	×
Mantorville, Dodge	SE	500
Maple Bay, Polk	NW	20
●Maple Glenn, Scott	S	65
Maple Grove, Hennepin	C	×
●Maple Island, Washington	E	×
●*Maple Lake*, Wright	C	65
Maple Lake, Wright	C	250
●Maple Plain, Hennepin	C	200
Maple Ridge, Isanti	E	32
●Mapleton, Blue Earth	S	700
●Marietta, Lac-qui-parle	SW	150
●*Marin*, Polk	NW	×
●Marine Mills, Washington	E	600
Marion, Olmstead	SE	125
Marion Lake, Otter Tail	W	×
Markville, Hennepin	C	×
●**Marshall**, Lyon	SW	1,211
Marsh River, Norman	NW	×
●*Martin's Spur*, Chisago	E	×
Maryland, Swift	W	×
●*Maryland Park*, Ramsey	E	×
Marysburgh, Le Sueur	S	15
Marystown, Scott	S	×
Mason, Murray	SW	×
Maud, Big Stone	W	×
Mandada, Traverse	W	×
May, Martin	S	57
●Mayer, Carver	C	150
●Maynard, Chippewa	SW	200
Maywood, Benton	C	57
●Mazeppa, Wabasha	SE	780
Meadow, Rock	SW	32
●Medford, Steele	S	350
Medina, Stevens	W	×
Medo, Blue Earth	S	10
Meire's Grove, Stearns	C	55
●Melby, Douglas	W	10
●Melrose, Stearns	C	1,267
Melvin, Polk	NW	×
●Mendota, Dakota	E	200
●Mentor, Polk	NW	350
●Meriden, Steele	S	50
●Merriam, Scott	S	97
●Merriam Park, Ramsey	E	2,500
Merton, Steele	S	45
●Mesaba, St. Louis	NE	×
Metz, Yellow Medicine	SW	×
Middleville, Wright	C	×
●*Midland Junc.*, Wabasha	SE	×
●*Midvale*, Washington	E	×
Midway, St. Louis	NE	×
Miesville, Dakota	E	25
●Milaca, Mille Lacs	C	50
●*Milaca Junction*, Mille L'cs	C	×
●Milan, Chippewa	SW	150
●Milford, Brown	S	40
●*Miller*, Pine	E	×
Millersburgh, Rice	S	100
Millerville, Douglas	W	×
●Mill Park, Otter Tail	W	18
●Millville, Wabasha	SE	200
●**Minneapolis**, Hene'pin	C	164,738
●*Minneapolis Junc.*, Hen'in	C	×
●Minnehaha, Hennepin	C	×
●Minneiska, Wabasha	SE	300
●*Minneopa*, Blue Earth	S	×
●Minneota, Lyon	SW	400
●Minnesota City, Winona	SE	400
Minnesota Falls, Chip'ewa	SW	125
●Minnesota Lake, Faribault	S	350
Minnetonka, Hennepin	C	200
●Minnetonka Beach, H'p'n	C	26
●*Minnetonka Mills*, H'p'n	C	×
Minnetrista, Hennepin	C	×
●Mission Creek, Pine	E	77
Moe, Douglas	W	×
Moland, Rice	S	10
Moltke, Sibley	S	46
Money Creek, Houston	SE	100
●*Money Creek*, Houston	SE	130
Monitor, Otter Tail	W	10
Monroe, Martin	S	×
●Montevideo, Chippewa	SW	1,450
●Montgomery, Le Sueur	S	700
●Monticello, Wright	C	800
●Montrose, Wright	C	400
●**Moorhead**, Clay	W	2,300
●*Moose Island*, Stevens	W	×
●Moose Lake, Carlton	E	200
●**Mora**, Kanabec	E	400
Moran, Todd	C	32
Moran Brook, Todd	C	×
●Morgan, Redwood	SW	245
●**Morris**, Stevens	W	1,500
●Morristown, Rice	S	1,557
●*Morton*, Renville	SW	650
Moscow, Freeborn	S	47
●Motley, Morrison	C	700
Mound City, Hennepin	C	130
●Mound Prairie, Houston	SE	20
●Mountain Lake, C'nw'd	SW	400
Mount Vernon, Winona	SE	×
Mountville, Sibley	S	57
Mower City, Mower	SE	×
●*Mulford's*, Le Sueur	S	×
Mulligan, Brown	S	32
●Murdock, Swift	W	200
●*Murray Hill*, Ramsey	E	×
●Muskoda, Clay	W	26
●*Myers*, Chippewa	SW	15
Myrna, Blue Earth	S	19
Myrtle, Freeborn	S	×
Nagonab, St. Louis	NE	×
Namsos, Jackson	SW	12
Nash, Stevens	W	25

38

Towns. Counties.	Index.	Pop.
● *Nashua*, Wilkin	W	×
Nashville Centre, Martin	S	50
● Nassau, Lac-qui-parle	SW	×
Nanstdal, Stearns	C	10
Nebo, Todd	C	32
Neby, Polk	NW	15
Neilsville, Polk	NW	10
● Nelson, Douglas	W	30
● Nerstrand, Rice	S	200
● *Nesbit*, Polk	NW	×
Nevada, Mower	SE	×
New Auburn, Sibley	S	200
● New Brighton, Ramsey	E	×
Newburgh, Fillmore	SE	40
New Canada, Ramsey	E	×
● *New Germany*, Carver	C	×
New Grove, Lincoln	SW	×
New Hartford, Winona	SE	50
● Newhouse, Houston	SE	10
New Hope, Meeker	C	×
New Lisbon, Renville	SW	10
● New London, Kandiyohi	C	200
New Market, Scott	S	125
New Munich, Stearns	C	50
● Newport, Washington	E	300
● New Prague, Scott	S	1,200
New Prairie, Pope	W	×
● New Richland, Waseca	S	600
New Rome, Sibley	S	50
Newry, Freeborn	S	57
New Sweden, Nicollet	S	10
New Trier, Dakota	E	200
● **New Ulm**, Brown	S	3,741
● New York Mills, O'r T'l	W	300
Nichols, Aitkin	E	300
Nicholson, Crow Wing	C	15
● Nicollet, Nicollet	S	215
● *Nichols*, Dakota	E	×
Nile, Brown	S	×
Nilesville, Polk	NW	×
Nimrod, Wadena	C	×
Nittendal, Houston	SE	×
Nora, Pope	W	65
● Norcross, Grant	W	60
Norfolk, Renville	SW	×
Norman, Lac-qui-parle	SW	15
Norrland, Wright	C	×
Norseland, Nicollett	S	30
● North Branch, Chisago	E	1 000
● Northcote, Kittson	NW	30
● *Northern Pacific Junction*, Otter Tail	W	×
● Northfield, Rice	S	2,657
North Fork, Stearns	C	200
● *North Minneapolis*, Hennepin	C	×
Northome, Hennepin	C	57
North Prairie, Morrison	C	75
North Redwood, Redwood	SW	25
● North Saint Paul, Ramsey	E	2,000
North Star, Martin	S	130
● *Northtown Junc.*, Anoka	E	×
Norton, Winona	SE	×
Norway, Goodhue	SE	30
● *Norway*, St. Louis	NE	×
Norway Lake, Kandiyohi	C	38
Norwegian Grove, O'r Tail	W	20
● Norwood, Carver	C	400
● N. P. Junction, Carlton	E	×
Oak Centre, Wabasha	SE	20
● *Oakdale*, Washington	E	120
Oakes, Stearns	C	×
Oak Grove, Anoka	E	82
Oak Hill, Todd	C	45
● Oakland, Freeborn	S	40
● *Oakland*, Washington	E	×
● Oak Park, Benton	C	10
Oak Ridge, Winona	SE	25
Oak Springs, Anoka	E	×
Oakwood, Washington	E	×
● O'Brien, Stearns	C	×
O'Briens, Hennepin	C	×
Odell, Cottonwood	SW	×
● Odessa, Big Stone	W	100
Odin, Watonwan	S	400
● *Okabena*, Jackson	SW	32
Okanan, Waseca	S	×
Olga, Polk	NW	×
● Olivia, Renville	SW	250
● *Olmsted*, Olmsted	SE	57
Oneonta, St. Louis	NE	200
Opstead, Mille Lacs	C	×
● *Org*, Nobles	SW	×
Oriole, Redwood	SW	×
Orion, Olmsted	SE	15
● Oronoco, Olmsted	SE	250
Orr, Jackson	SW	32
Orrock, Sherburne	C	100
● **Ortonville**, Big Stone	W	800
Osage, Becker	W	150
● Osakis, Douglas	W	300
Oscar, Otter Tail	W	×
Oscar Lake, Douglas	W	12
● Oshawa, Nicollet	S	10
Oslo, Dodge	SE	25
● Osseo, Hennepin	C	200
Othello, Olmsted	SE	×
● Otisco, Waseca	S	×
● Otisville, Washington	E	20
Otsego, Wright	C	18
● Ottawa, LeSueur	S	200
● *Otter Creek*, Carlton	E	×
Otter Tail City, Otter Tail	W	15
Otto, Pope	W	25
Otisburgh, Lac-qui-parle	SW	×
Ovetia, Polk	NW	×
● *Owasso*, Ramsey	E	×
● **Owatonna**, Steele	S	3,845
Owen, Houston	SE	×
Oxford, Isanti	E	130
Paddock, Otter Tail	W	10
● *Palmer*, Waseca	S	8
Panola, Chisago	E	×
● Parent, Benton	C	×
● *Parkdale*, Otter Tail	W	57
● Parker, Hennepin	C	400
Parker's Lake, Hennepin	C	×
Parkers Prairie, Otter Tail	W	150
● *Park Junction*, Hen'pin	C	×
Park Rapids, Hubbard	N	250
● *Parkton*, Otter Tail	W	×
● *Partridge*, Pine	E	×
Passaic, Wadena	C	×
Paxton, Redwood	SW	×
● Paynesville, Stearns	C	500
Pelan, Kittson	NW	×
Pelican Lake, Crow Wing	C	×
Pelican Lake, Otter Tail	W	15
● Pelican Rapids, Otter Tail	W	1,000
● *Pennock*, Kandiyohi	C	×
Peoria, Todd	C	×
Perch, Watonwan	S	×
Percy, Kittson	NW	×
● Perham, Otter Tail	W	773
● Perley, Norman	NW	30
Petersburgh, Jackson	SW	32
● Peterson, Fillmore	SE	150
● Philbrook, Todd	C	×
Phillips, Big Stone	W	14
Pickwick, Winona	SE	100
Piedmont, Winona	SE	×
Pikeop, Grant	W	×
● Pillager, Cass	N	20
Pillsbury, Todd	C	800
Pilot Grove, Faribault	S	×
Pilot Mound, Fillmore	SE	70
Pine Bend, Dakota	E	26
● **Pine City**, Pine	E	850
● *Pine Grove*, Carlton	E	547
● Pine Island, Goodhue	SE	600
Pine River, Cass	N	32
● **Pipe Stone**, Pipe St'ne	SW	1,350
Pixley, Martin	S	30
● Plainview, Wabasha	SE	750
● *Plainview Junction*, Olmsted	SE	×
● *Planks Crossing*, Olms'd	SE	×
Plano, Nicollet	S	×
● Plato, McLeod	C	120
Pleasant Grove, Olmsted	SE	150
Pleasant Grove, Olmsted	SE	×
Pleasant Hill, Traverse	W	×
Pleasant Mound, Blue Earth	S	80
Pleasant Prairie, Martin	S	×
Plum Creek, Scott	S	18
Plymouth, Hennepin	C	×
● Point Douglas, Wash'ton	E	100
● *Pokegama*, Pine	E	×
Pomme de Terre, Grant	W	150
Popple, Beltrami	NW	×
Portage, Aitkin	E	×
● Porter, Yellow Medicine	SW	30
Potsdam, Olmsted	SE	100
Powell, Todd	C	×
● Prairie Junction, J'ck'n	SW	45
Prairie Lake, Otter Tail	W	×
Prairie Mound, Sibley	S	×
Prairieville, Rice	S	×
● Pratt, Steele	S	25
Preble, Fillmore	SE	32
● Preston, Fillmore	SE	1,200
● Princeton, Mille Lacs	C	1,500
Prinsburgh, Kandiyohi	C	×
● Prior's Lake, Scott	S	100
Prospect Park, Ramsey	E	×
● Prosper, Fillmore	SE	65
Providence, Lac-qui-parle	SW	40
● *Pullman Avenue*, Wash'n	E	×
Purity, Carver	C	15
Quincy, Olmsted	SE	25
Racine, Mower	SE	32
Rail Prairie, Morrison	C	×
Ramsdell, Otter Tail	W	×
● *Ramsey*, Mower	SE	×
Ramstad, Grant	W	16
● Randall, Morrison	C	×
● Randolph, Dakota	E	50
● Rapidan, Blue Earth	S	100
Rapids, Blue Earth	S	×
Raven Stream, Scott	S	20
● *Raymond*, Kandiyohi	C	20
Raymond, Stearns	C	×
● *Reads Junction*, W'b'sha	SE	500
Red Lake, Beltrami	NW	65
● Red Lake Falls, Polk	NW	1,000
Redmyer, Cook	NE	×
Red Rock, Cottonwood	S	38
Red Rock Lake, Douglas	W	50
Red Side, Redwood	SW	×
● **Red Wing**, Goodhue	SE	5 277
● *Redwood*, Redwood	SW	×
● **Redwood Falls**, R'w'd	SW	1,400
● *Redwood Junction*, Brown	S	×
● Reed's Landing, W'b'sha	SE	500
Reholl, Polk	NW	×
● Reno, Houston	SE	100
Reno, Pope	W	×
● *Reno*, St. Louis	NE	×
● *Renova*, Mower	SE	×
● Renville, Renville	SW	300
● *Revere*, Redwood	SW	×
● Rice, Benton	C	225
● *Rice*, Goodhue	SE	×
Rice City, Norman	NW	20
Riceford, Houston	SE	25
Rice Creek, Anoka	E	15
Rice Lake, Dodge	SE	26
Rice's Point, St. Louis	NE	×
Richfield, Hennepin	C	130
● *Richland*, Otter Tail	W	×
Richland, Rice	S	130
● *Richmond*, Stearns	C	500
● Richmond, Winona	SE	65
Rich Prairie, Morrison	C	200
● Rich Valley, Dakota	W	32
Richwood, Becker	W	50
Ridge, Pipe Stone	SW	×
● Ridge, Polk	NW	×
Ridgeville, Swift	W	×
Ridgeway, Winona	SE	10
● *Ridgewood Park*, Ramsey	E	×
Rindal, Norman	NW	35
Ringville, Kandiyohi	C	×
Rip, Dodge	SE	×
Ripon, Lyon	SW	10
Riverdale, Watonwan	S	×
● *River Falls Junction*, Washington	E	×
● *River Junction*, Houston	SE	×
River Point, Steele	S	32
● *Robbinsdale*, Hennepin	C	×
● *Robinson's Lake*, St. L's	NE	×
● **Rochester**, Olmsted	SE	5,321
Rock, Redwood	SW	×
Rock, Pipe Stone	SW	×
● Rock Creek, Pine	E	200
Rock Dell, Olmsted	SE	50
Rockey, Norman	NW	×
● Rockford, Wright	C	340
Rockstad, Polk	NW	75
● Rockville, Stearns	C	15
● *Rock Wood*, Polk	NW	×
Rocky Run, McLeod	C	×
● Rogers, Hennepin	C	×
● *Rolette*, Norman	NW	×
Rollag, Clay	W	150
Rolling Fork, Pope	W	×
Rolling Stone, Winona	SE	200
Roscoe, Goodhue	SE	97
● *Roscoe*, Stearns	C	×
● *Rose*, Ramsey	E	×
● Rose Creek, Mower	SE	150
● Rosemount, Dakota	E	300
Rosendale, Meeker	C	×
Roseville, Kandiyohi	C	8
Ross, Kittson	NW	×
● *Ross*, Waseca	S	×
● *Rossburg*, Aitkin	E	×
Rosslyn, Chippewa	SW	20
● Rothsay, Wilkin	W	200
● *Rothwell*, Morrison	C	×
Round Grove, McLeod	C	×
● Round Lake, Nobles	SW	25
● Round Prairie, Todd	C	10
Roussians Trading Post, St. Louis	NE	×
Rowland, Hennepin	NE	×
● Royalton, Morrison	C	800
Rumsey, Otter Tail	W	×
Runeberg, Becker	W	×
● Rush City, Chisago	E	1,000
● Rushford, Fillmore	SE	1,000
Rush Lake, Otter Tail	W	×
● Rushmore, Nobles	SW	150
Rush Point, Chisago	E	200
Rush River, Sibley	S	×
● Russell, Lyon	SW	×
● *Russia*, Polk	NW	×
● Ruthton, Pipe Stone	SW	×
Rutland, Martin	S	32
Ryan, Goodhue	SE	20
● Sabin, Clay	W	50
● Sacred Heart, Renville	SW	300
Saginaw, Itasca	N	×
● *St. Albans*, Hennepin	C	×
St. Anna, Stearns	C	15
St. Anthony Park, Ramsey	E	1,000
● St. Augusta, Stearns	C	57
St. Benedict, Scott	S	×
● St. Bonifacius, Hennepin	C	32
● St. Charles, Winona	SE	1,200
St. Clair, Blue Earth	S	300
● **St. Cloud**, Stearns	C	6,532
● *St. Cloud Junc.*, Stearns	C	×
● *St. Croix Junc.*, Dakota	E	×
St. Francis, Anoka	E	100
● *St. Francis*, Benton	C	×
St. Henry, LeSueur	S	77
● St. Hilaire, Polk	NW	300
St. Hubertus, LeSueur	S	65
● St. James, Watonwan	S	986
St. John's, Kandiyohi	C	40
St. John's College, Stearns	C	×
● St. Joseph, Stearns	C	400
St. Lawrence, Otter Tail	W	×
● *St. Lawrence*, Scott	S	×
St. Leo, Yellow Medicine	SW	10
St. Louis Park, Hennepin	C	×
● *St. Louis River*, St. L's	NE	×
St. Mary, Waseca	S	×
St. Martin, Stearns	C	45
St. Mathias, Crow Wing	C	×
St. Michael, Wright	C	55
● St. Michael's Station, W't	C	10
St. Nicholas, Stearns	C	35
St. Oloff, Otter Tail	W	50
St. Patrick, Scott	S	12
● **ST. PAUL**, Ramsey	E	133,156
● *St. Paul Junc.*, Hennepin	C	×
● St. Paul Park, Wash'ton	E	1,000
● *St. Peter*, Nicollet	S	3,671
● *St. Peter Junc.*, Winona	SE	×
● *St. Peter Station*, LeSueur	S	×
St. Thomas, LeSueur	S	×
● St. Vincent, Kittson	NW	450
St. Wendall, Stearns	C	×
● *Salida*, Sherburne	C	×
● Sanborn, Redwood	SW	300
Sanborn, Redwood	SW	×
● Sandstone, Pine	E	300
● *Sandstone Junc.*, Pine	E	×
Saungren, Chippewa	SW	×
Santiago, Sherburne	C	20
Saratoga, Winona	SE	75
Sardis, Big Stone	W	7
● Sargeant, Mower	SE	46
● Sauk Centre, Stearns	C	1,800
● **Sauk Rapids**, Benton	C	1,500
● *Sawyer*, Carlton	E	×
Scambler, Otter Tail	W	×
Scandia, Washington	E	50
Schnitzville, Kandiyohi	C	×
Scovell, Murray	SW	×
Scriven, Douglas	W	12
Seefield, Lyon	SW	×
Seely, Faribault	S	32
Selma, Cottonwood	SW	10
● Shafer, Chisago	E	15
Shagawa, St. Louis	NE	×
● **Shakopee**, Scott	S	1,748
● *Shakopee Junction*, Scott	S	×
● *Shakopee Shops*, Scott	S	×
Shaw Lake, Lyon	SW	×
Sharon, Le Sueur	S	26
Sheldon, Houston	SE	100
Shell City, Wadena	C	50
Shell Lake, Becker	W	×
● Sherburne, Martin	S	300
Sherman, Blue Earth	S	32
Shieldsville, Rice	S	200
● *Shirley*, Polk	NW	×
● *Shoreham*, Hennepin	C	×
● *Short Line Park*, St. Louis	NE	×
Siding Number Six, Itasca	N	×
● *Signal Tower*, Anoka	E	×
Silver Creek, Wright	C	70
● *Silver Creek Siding*, Sh'ne	C	×
● Silver Lake, McLeod	C	60
Simpson, Olmsted	SE	20
Sioux Agency, Y'l'w M'd'ne	SW	×
● *Sioux Falls Junction*, Nobles	SW	×
Sioux Valley, Jackson	SW	32
Six Oaks, Olmsted	SE	32
Skyberg, Goodhue	SE	50
● Slayton, Murray	SW	500
● Sleepy Eye, Brown	S	1 517
Slettin, Polk	NW	25
Smithfield, Wabasha	SE	20
● Smith Lake, Wright	C	100
● Smith's Mills, Waseca	S	100
● *Smith's Tank*, Wilkin	W	×
● Smithville, St. Louis	NE	18
Snake, Marshall	NW	×
Sorlien's Mill, Yel'w Med'e	SW	20
Soudan, St. Louis	NE	×
● *Soule's Siding*, Mille Lacs	C	×
South Bend, Blue Earth	S	132
South Branch, Watonwan	S	36
● *South Euclid*, Polk	NW	×
● South Haven, Wright	C	×
● *South Minneapolis*, Hen'in	C	×
● South Park, Dakota	E	200
● South Saint Paul, Dakota	E	1,500
● South Stillwater, Wash'n	E	1,000
South Troy, Wabasha	SE	25
Spangelo, Becker	W	46
● Spaulding, Todd	C	×
Spencer Brook, Isanti	E	50
Sperry, Martin	S	×
● Spicer, Kandiyohi	C	30
Spirit Lake, Otter Tail	W	15
● *Spirit Lake*, St. Louis	NE	×
Spring Creek, Goodhue	SE	40
● Springfield, Brown	S	700
● Spring Grove, Houston	SE	400
Spring Hill, Stearns	C	60
Spring Lake, Isanti	E	×
● *Spring Park*, Hennepin	C	×
Spring Point, Marshall	NW	20
Spring Vale, Isanti	E	20
● Spring Valley, Fillmore	SE	1,500
Spring Water, Rock	SW	×
Spruce Hill, Douglas	W	100
● Stacy, Chisago	E	55
● *Staffordsville*, Hennepin	C	×
Stanchfield, Isanti	E	200
Stanford, Isanti	E	40
● *Stanley*, Yellow Medicine	SW	×
● Stanton, Goodhue	SE	130
● Staples, Todd	C	400
● Starbuck, Pope	W	340
Stark, Chisago	E	25
Stately, Brown	S	32
Stavenger, Yellow Med'ne	SW	82
Steele Centre, Steele	S	32
● Steen, Rock	SW	×
● Stephen, Marshall	NW	550
Sterling Centre, Blue Earth	S	50
● Stewart, McLeod	C	200
Stewartville, Olmsted	SE	50
● **Stillwater**, Washington	E	11,239
Stillwater Junction, Wash'n	E	×
● Stockton, Winona	SE	250
● *Stockwood*, Clay	W	×
Stod, Otter Tail	W	×
Stoney Brook, St. Louis	NE	×
Stony Run, Yellow Med'ne	SW	×
Storden, Cottonwood	SW	65
Straud, Norman	NW	75
Straus, Nicollet	S	×
Streeter, Hubbard	N	×
Stroman, Morrison	C	×
● Sturgeon Lake, Pine	E	25
Suel, Scott	S	32
Sugar Loaf, Winona	SE	×
● *Sullivans*, Polk	NW	×
● *Summit*, Scott	S	×
● *Summit*, Washington	E	×
● Sumter, McLeod	C	50
Sunburgh, Kandiyohi	C	22
Sundahl, Norman	NW	45
Sunrise City, Chisago	E	250
Sutton, Mower	SE	×
Sverdrup, Lyon	SW	20
Swan Lake, Todd	C	×
Swan River, Itasca	N	25
● Swanville, Morrison	C	50
Swenoda, Swift	W	82
Swift Falls, Swift	W	55
● *Sylvan Lake*, Cass	N	×
Tabor, Polk	NW	×
● *Tamarack*, Aitkin	E	×
Tansem, Clay	W	×
● Taopi, Mower	SE	100
● Taunton, Lyon	SW	10
● Taylor's Falls, Chisago	E	750
Tegneer, Becker	W	×
Telen, Kittson	NW	×
Tenhassen, Martin	S	85
● Tenney, Wilkin	W	60
● *Tenny*, Clay	W	×
Terrace, Pope	W	75
Terrebonne, Polk	NW	48
Territtin, Traverse	W	×
Terry, Lyon	SW	25
Thief River Falls, Polk	NW	30
● Tidelmanten, Wabasha	SE	100
● **Thomson**, Carlton	E	400
● *Thomson Junction*, Carl'n	E	×
● Thorsborg, Grant	W	×
● *Thorson*, Pope	W	15
● *Thresher Works*, Hen'pin	C	×
Thursday, Stearns	C	×
● Tilden, Polk	NW	10
Till, Polk	NW	×
● Tintah, Traverse	W	50
● *Tintah Junction*, Wilkin	W	×
Tivoli, Blue Earth	S	60
● *Topeka*, Morrison	C	×
● Torah, Stearns	C	500
Tordenskjold, Otter Tail	W	×
● Tower, St. Louis	NE	4,500
Town Site, Otter Tail	C	×
Toziers Camp, Pine	E	×
Tracy, Wabasha	SE	25
● Tracy, Lyon	SW	1,500
Trading Post, Mille Lacs	C	×
Transit, Sibley	S	32
● *Traverse*, Nicollet	S	×
Traverse des Sioux, Nicollet	S	×
Trenton, Carlton	E	×
Trenton, Freeborn	S	40
Triumph, Martin	S	32
Trondjem, Rice	S	×
● Trosky, Pipe Stone	SW	70
Trout Brook, Goodhue	SE	×
● *Trout Brook Junc.*, Rams'y	E	×
Troy, Winona	SE	25
Turtle Lake, Otter Tail	W	×
Tweet, Polk	NW	×
● Twin Lakes, Freeborn	S	98
● Twin Valley, Norman	NW	200
● Two Harbors, Lake	NE	500
Two Rivers, Morrison	C	100
● Tyler, Lincoln	SW	200
Tyrol, Stearns	C	22
● Ulen, Clay	W	150
● Underwood, Otter Tail	W	400
Union Centre, Le Sueur	S	×
Union Hill, Scott	S	28
Upsala, Morrison	C	200
Upshur, Todd	C	×
Upton, Blue Earth	S	×
Urness, Douglas	W	104
● Utica, Winona	SE	200
Vaaler, Lac-qui-parle	SW	×
● *Vadnais Park*, Ramsey	E	×
Valley, Polk	NW	15
Valley Creek, Washington	E	350
Van, Douglas	W	×
● *Varco*, Mower	SE	32
Vasa, Goodhue	SE	100
Verdal, Jackson	SW	32
● Verdi, Lincoln	SW	50
● Vermillion, Dakota	E	110
● Verndale, Wadena	C	500
Vernon, Dodge	SE	50
● Vernon Centre, Blue Earth	S	250
Vesta, Redwood	SW	×
Vicksburgh, Renville	SW	57
Victor, Wright	C	32
● Victoria, Carver	C	20
Viking, Marshall	NW	×
Villard, Pope	W	300
● Vining, Otter Tail	W	50
● Viola, Olmsted	SE	25
● *Virginia*, Rock	SW	×
Vivian, Waseca	S	32
● **Wabasha**, Wabasha	SE	2,487
● Waconia, Carver	C	600
● Waconia, Goodhue	SE	×
● **Wadena**, Wadena	C	1,200
● *Wadena Junc.*, Otter Tail	W	×
Wadsworth, Renville	SW	×
Wakefield, Stearns	C	16
● Walcott, Rice	S	×
● *Waldo*, Lake	NE	×
● Wallace, Dakota	E	×
● Wall Lake, Otter Tail	W	15
Walnut Grove, Martin	S	155
● Walnut Grove, Redwood	SW	152
Walters, Blue Earth	S	×
● Waltham, Mower	SE	100
Wanamingo, Goodhue	SE	100
Wangs, Goodhue	SE	120
● *Wareham*, Pine	E	×
Warner, Kandiyohi	C	25
● *Warner*, Rock	SW	×
● *Warren*, Marshall	NW	1,000
Warren, Winona	SE	×
● Warsaw, Rice	S	100
● **Waseca**, Waseca	S	2,800
Washburn, Hennepin	C	65
Washington, Fillmore	S	150
● Wasioja, Dodge	SE	250
Wastedo, Goodhue	SE	25
● *Watab*, Benton	C	×
● Waterford, Dakota	E	150
Watertown, Carver	C	500
● Waterville, Le Sueur	S	1,385
● Watkins, Meeker	C	×
● *Watosco*, Wilkin	W	×
● Watson, Chippewa	SW	150
Watson Creek, Fillmore	SE	80
Watters, Blue Earth	S	×
● Waverly Mills, Wright	C	400
● Wayzata, Hennepin	C	250
● Weaver, Wabasha	SE	200
Webster, Rice	S	32
● Wegdahl, Chippewa	SW	×
● Welch, Goodhue	SE	15
● Welcome, Martin	S	30
Wellington, Renville	SW	×
● Wells, Faribault	S	1,250
● *Wells Junc.*, Blue Earth	S	×
● Wendell, Grant	W	100
Wesely, Rice	S	200
Westbrook, Cottonwood	SW	57
● West Concord, Dodge	SE	200
● *Westcott*, Dakota	E	×
● West Duluth, St. Louis	NE	2,500
● *West End*, St. Louis	NE	×
● *West End Junc.*, St. Louis	NE	×
Western, Otter Tail	W	65
Westfield Centre, Dodge	SE	32
Westford, Martin	S	32
West Lake, Kandiyohi	C	10
Westline, Redwood	SW	×
● *West Minneapolis Transfer*, Hennepin	C	×
West Newton, Nicollet	S	40
● Westport, Pope	W	65
● *West Saint Paul*, Dakota	E	×
● *West Spring Lake*, LeSueur	S	×
● *West Superior Junction*, St. Louis	NE	×
● *West Two Rivers*, St. Lo'is	NE	×
● West Union, Todd	C	50
West Valley, Marshall	NW	×
● Whalan, Fillmore	SE	99
Wheatland, Rice	S	70
● Wheaton, Traverse	W	200
● *Wheeler*, Stevens	W	85
Wheeling, Rice	S	20
● *Wheelock*, Cass	N	×
● *White Bear Beach*, Ram'y	E	×
White Bear Centre, Pope	W	×
● White Bear Lake, Ram'y	E	800
White Earth, Becker	W	260
White Fish Lake, Crow W'g	C	×
White Rock, Goodhue	SE	60
● *White Rock*, Traverse	W	×
White Water Falls, W'ona	SE	25
● *Whitman*, Winona	SE	×
White Willow, Goodhue	SE	32
Wig, Polk	NW	×
● Wilder, Jackson	SW	100
Wild Rice, Norman	NW	25
Willewater, Polk	NW	×
Williamsville, Benton	C	×
● *Willington Grove*, H's'n	SE	×
● **Willmar**, Kandiyohi	C	1,990
Willow Creek, Blue Earth	S	19
Willow Lake, Redwood	SW	×
● *Willow River*, Pine	E	30
Wilmington, Houston	SE	32
Wilno, Lincoln	SW	26
● *Wilson*, Ramsey	E	×
Wilson, Winona	SE	50
Wilton, Waseca	S	×
● **Windom**, Cottonwood	SW	900
Winfield, Renville	SW	×
Winger, Polk	N	18
● Winnebago City, Farib'lt	S	1,200
Winnebago Valley, H's'n	SE	25
● Winnipeg Junction, Clay	W	25
● **Winona**, Winona	SE	18 208
Winsted, McLeod	C	300
● Winthrop, Sibley	S	600
Wiscoy, Winona	SE	100
● *Withrow*, Washington	E	×
Witoka, Winona	SE	100
Wolcott, Rice	S	12
● Wolverton, Wilkin	W	×
Woodbury, Washington	E	75
● Wood Lake, Yel'w M'd'e	SW	100
● *Woodland*, Hennepin	C	×
Woodland, Wabasha	SE	×
Woodland, Otter Tail	W	×
Woodlawn, Winona	SE	×
Woodside, Polk	NW	15
● Woodstock, Pipe Stone	SW	200
● **Worthington**, Nobles	SW	1,500
Wren, Chippewa	SW	20
● *Wrenshall*, Carlton	E	×
● *Wright*, Carlton	E	×
Wrightstown, Otter Tail	W	67
Wrodahl, Clay	W	×
Wyanett, Isanti	E	×
Wyattville, Winona	SE	25
Wykeham, Todd	C	×
● Wykoff, Fillmore	SE	336
● Wylie, Polk	NW	18
● Wyoming, Chisago	E	100
Yellow Bank, Lac-qui-p'e	SW	×
Yellow Medicine, Y. Med	SW	×
York, Fillmore	SE	32
● *York*, Lake	NE	×
● Young America, Carver	C	260
Yucatan, Houston	SE	26
● Zimmerman, Sherburne	C	×
Zions, Stearns	C	32
● Zumbra Heights, Hen'pin	C	×
● Zumbro Falls, Wabasha	SE	300
● Zumbrota, Goodhue	SE	850
● *Zumbrota Junc.*, Olm'd	SE	×

MISSISSIPPI.

Counties.	Index.	Pop
Adams	SW	25,952
Alcorn	NE	13,048
Amite	SW	18,184
Attala	C	22,121
Benton	N	10,556
Bolivar	W	29,893
Calhoun	N	14,661
Carroll	C	18,727
Chickasaw	N	19,564
Choctaw	C	10,824
Claiborne	SW	14,475
Clarke	E	15,801
Clay	E	18,524
Coahoma	NW	18,314
Copiah	SW	30,151
Covington	S	8,276
DeSoto	N	24,097
Franklin	SW	10,408
Greene	SE	3,903
Grenada	N	14,917
Hancock	S	8,299
Harrison	SE	12,484
Hinds	W	38,784
Holmes	C	30,922
Issaquena	W	12,269
Itawamba	NE	11,561
Jackson	SE	11,211
Jasper	E	14,730
Jefferson	SW	18,892
Jones	SE	8,283
Kemper	E	17,921
LaFayette	N	20,427
Lauderdale	E	29,820
Lawrence	S	12,292
Leake	C	14,747
Lee	NE	19,958
Le Flore	C	16,663
Lincoln	SW	17,812
Lowndes	E	26,963
Madison	C	27,225
Marion	S	9,507
Marshall	N	25,895
Monroe	NE	30,646
Montgomery	C	14,428
Neshoba	E	11,181
Newton	E	16,608
Noxubee	E	27,292
Oktibbeha	E	17,640
Panola	N	25,905
Pearl River	S	2,946
Perry	SE	5,484
Pike	S	21,147
Pontotoc	N	14,899
Prentiss	NE	13,654
Quitman	NW	3,251
Rankin	C	17,869
Scott	C	11,706
Sharkey	W	8,359
Simpson	S	10 116
Smith	C	10,619
Sun Flower	W	9 319
Tallahatchie	NW	14,186
Tate	N	19,229
Tippah	N	12,924
Tishomingo	NE	9,233
Tunica	NW	12,118
Union	N	15,569
Warren	W	33 049
Washington	W	40,332
Wayne	SE	9,791
Webster	C	12,009
Wilkinson	SW	17,564
Winston	E	12,047
Yalobusha	N	16,599
Yazoo	W	36,047
Total		1,284,887

Towns. Counties.	Index.	Pop.
Abbeville, La Fayette	N	200
● *Abbott*, Holmes	C	×
Abbott, Clay	E	100
● **Aberdeen**, Monroe	NE	3,445
Aberdeen Junction, Mon'e	NE	×
Abney, Itawamba	NE	×
● Ackerman, Choctaw	C	375
Acme, Jasper	E	×
Acona, Holmes	C	100
● Adams Station, Hinds	W	225
Adams Landing, Warren	W	×
Adamsville, Greene	SE	×
Aden, Neshoba	E	×
Advance, Marion	S	×
Agricultural College, Ok'b'a	E	×
Ainsworth, Copiah	SW	20
Airey, Harrison	SE	×
Air Mount, Yalobusha	N	50
Alban Landing, Tallah'ie	NW	×
Albemarle, Issaquena	W	16
● *Alcorn*, Alcorn	NE	×
Alden Station, De Soto	N	×
Alesville, La Fayette	N	×
Alexander Landing, War'n	W	50
Alexis, Tunica	NW	×
Algoma, Pontotoc	N	25
Allen, Copiah	SW	20
● *Allen*, Warren	W	×
Allendale, Attala	C	×
Allen's Store, Tishomingo	NE	125
Allen's Store, Itawamba	NE	125
Alliance, Noxubee	E	×
● Alligator, Bolivar	W	50
Alloway, Adams	SW	20
Alpika, De Soto	N	10
Alpine, Union	N	×
Altitude, Prentiss	NE	×
Alto, Jasper	E	×
Alva, Montgomery	C	10
Alvo, Webster	C	100
Americus, Jackson	SE	20
Amitie, Pontotoc	N	×
Amory, Monroe	NE	1,000
Amy, Jones	SE	×
Anchorage, Coahoma	NW	35
Anderson, Madison	C	125
● Anding, Yazoo	W	125
● Anguilla, Sharkey	W	125
Annet, Hancock	S	×
Antioch, Prentiss	NE	25
Appleton, Harrison	SE	×
Arcadia, Issaquena	W	28
● Arcola, Washington	W	175
Ariel, Amite	SW	×
Arkabutla, Tate	N	130
● Armistead, Rankin	C	200
● *Armory*, Monroe	NE	×
Arnot, Adams	SW	80
● Artesia, Lowndes	E	250
Ashland, Benton	N	150
Ashley, Copiah	SW	×
Ashwood Landing, Le Flore	C	×
● Ashwood Sta., Wilk'n	SW	25
Askew's Bluff, Panola	N	×
● *Asylum*, Hinds	W	×
Atlanta, Chickasaw	N	100
Auburn, Lincoln	SW	×
Augusta, Perry	SE	150
Austerlitz, Benton	N	×
Austin, Tunica	NW	400
Australia, Bolivar	W	150
Auter, Sharkey	W	25
Avaras, Greene	SE	×
Avera, Greene	SE	50
● *Avon*, Washington	W	70
Avondale, Bolivar	W	×
Bachelors' Bend, Wash'n	W	×
Baconville, Madison	C	20
Bailey, Lauderdale	E	50
● Baird, Sun Flower	W	32
Baker, Union	N	25
● Baldwyn, Lee	NE	710
Baleshed, Issaquena	W	20
Ballard Mills, Itawamba	NE	50
Baloit, De Soto	N	10
Ballardsville, Itawamba	NE	×
Banesville, Marshall	N	80
Bankston, Choctaw	C	25
Banner, Calhoun	N	200
Barksdale, Attala	C	20
Barlow, Copiah	SW	25
Barnes Landing, Wash'n	W	10
● Barnett, Clarke	E	50
Barr, Clay	E	×
Barton, Marshall	N	×
Barttabatchie, Monroe	NE	×
Basin, Jackson	SE	×
Bates Mills, Amite	SW	200
● Batesville, Panola	N	710
Batson, Perry	SE	×
Battlefield, Newton	E	×
Bay Spring, Tishomingo	NE	×
● **Bay St. Louis**, Hanc'k	S	2,500
Beach, Scott	C	×
Bear Creek, Hinds	W	18
Beardsville, Marion	S	×
Beasley, Clay	E	×
● *Beatty*, Carroll	C	×
● Beauregard, Copiah	SW	400
● Beauvoir, Harrison	SE	30
Beaver Creek, Amite	SW	150
Beech Grove, Copiah	SW	40
Beech Springs, Neshoba	E	160
Beeks, Monroe	NE	25
Beelake, Holmes	C	20
Belen, Quitman	NW	100
Belle, Clay	E	100
Bellefontaine, Webster	C	25
● *Bellefontaine*, Jackson	SE	×
Belle Prairie, Yazoo	W	300
Bellevue, Bolivar	W	50
● *Belmont*, Bolivar	W	×
Belmont, Tishomingo	NE	25
Belton, Jasper	E	×
● Belzona, Washington	W	100
Benbell, Pontotoc	N	×
Benela, Calhoun	N	50
Ben Lomond, Issaquena	W	150
Bennet's Landing, Tun'a	NW	×
● Benoit, Bolivar	W	×
Bentley, Calhoun	N	100
Benton, Yazoo	W	300
● Bentonia, Yazoo	W	123
Best, Montgomery	C	×
Bethany, Lee	NE	40
Betheden, Winston	E	×
Bethel, Jones	SE	×
Bethelhem, Marshall	N	20
● Beulah, Bolivar	W	50
Beulah, Union	N	20
Beverly Store, Adams	SW	15
Bezer, Smith	C	150
Bigbee Valley, Noxubee	E	200
Bigbee, Monroe	NE	200
Bigby Fork, Itawamba	NE	30
Big Creek, Calhoun	N	75
Big Oak, Kemper	E	×
Big Springs, Clay	E	125
● Biloxi, Harrison	SE	4,000
Binford, Monroe	NE	×
Binnsville, Kemper	E	500
Birmingham, Lee	NE	85
Bismarck, Lawrence	S	×
● *Black Bayou*, Tallah'e	NW	30
Black Hawk, Carroll	C	300
Black Jack, Benton	N	×
Blackland, Prentiss	NE	×
Blackmonton, Carroll	C	10
Bland's, La Fayette	N	×
● *Blake*, Holmes	C	×
Blanton, Sharkey	W	25
● *Blanton's Gap*, Choctaw	C	×
Blountville, Lawrence	S	300
● Blue Springs, Union	N	100
● Blue Mountain, Tippah	N	250
Bluff Creek, Jackson	SE	300
Bluff Springs, Jackson	SE	100
Bluff Springs, Panola	N	×
Blythe, De Soto	N	×
Blythe's Landing, Tallah'e	NW	×
● Bobo, Coahoma	NW	25
● *Bogue*, Washington	W	×
● Bogue Chitto, Lincoln	SW	1,200
Boland's, Itawamba	NE	×
Bolivar, Bolivar	W	200
● Bolton, Hinds	W	700
● **Booneville**, Prentiss	NE	762
Border Springs, Lowndes	E	×
Borland's, Itawamba	NE	25
Bourbam, Lawrence	S	25
● Bovina, Warren	W	50
Bowdie, Tunica	NW	×
Bowen, Itawamba	NE	×
Bowerton, Copiah	SW	20
Bowles, Chickasaw	N	×
Bowling Green, Holmes	C	45
Bowman, Tate	N	×
Boyce, Wayne	SE	×
Boyce, Clay	E	85
Boykins, Smith	C	×
● Bradley, Oktibbeha	E	25
Brame, Pontotoc	N	30
● Brandon, Rankin	C	1,000
Brandywine, Claiborne	SW	20

39

MISSISSIPPI.

TOWNS. COUNTIES.	INDEX.	POP.
Braxton, Simpson	S	150
Brazelia, Noxubee	E	×
Brevet, Jasper	E	×
Bridgeport, Simpson	S	×
Bridges, Oktibbeha	E	×
Brierfield, Warren	W	×
Bright, DeSoto	N	×
Brll, Smith	C	×
Brock, Carroll	C	10
● Brookhaven, Lincoln	SW	2,500
● Brookville, Noxubee	E	300
Brown's Creek, Prentice	NE	5
Brownsville, Hinds	W	75
Brown's Wells, Copiah	SW	25
Bruce, Pontotoc	N	25
Brunswick, Warren	W	25
Brushy Creek, Jones	SE	×
● Bucatunna, Wayne	SE	150
Buck Creek, Greene	SE	26
● Buckner's, Washington	W	×
Buena Vista, Chickasaw	N	800
Buford, Marion	S	20
Bullock, Tippah	N	×
Bunckley, Franklin	SW	40
Buncombe, Union	N	×
Bunker Hill, Smith	C	75
Bunnie, Lauderdale	E	×
Burdeaux Island, Tunica	NW	×
● Burdette, Washington	W	25
Burketon, Grenada	N	×
Burk's Landing, Coahoma	NW	10
Burleigh, Issaquena	W	50
Burnham's Mill, Simpson	S	15
Burns, Smith	C	25
● Burnsville, Tishomingo	NE	400
Burnt Mills, Tishomingo	NE	50
Burrow, Alcorn	NE	×
Burton's, Tishomingo	NE	40
Burton's Prentise	NE	40
● Burtonton, Copiah	SW	×
● Busby Tunica	NW	×
Butler, Warren	W	250
● Byhalia, Marshall	N	500
● Byram, Hinds	W	100
Byrd's Store, Pike	S	18
Bywy, Choctaw	C	×
Cadaretta, Webster	C	20
Cairo, Clay	E	100
Caledonia, Lowndes	E	175
● Calhoun, Madison	C	50
Callao, Washington	W	×
Calmar, Warren	W	80
Calooga, Webster	C	×
Calvert, Kemper	E	100
Camden, Madison	C	125
Cameron, Madison	C	×
Campbell's Bridge, Marion	S	×
● Campbellsville, Alcorn	W	20
Campbellsville, Sharkey	W	×
Canaan, Benton	N	10
● Cannonsburgh, Jeffer'n	SW	22
● Canton, Madison	C	2,122
Caraway, Simpson	S	25
● Cardiff, Warren	W	×
Cardsville, Itawamba	NE	17
Carley, Marion	S	50
● Carlisle, Claiborne	SW	100
Carmichael, Clarke	E	×
Carolina, Issaquena	W	50
Carolina, Washington	W	50
● Carpenter, Copiah	SW	50
● Carrollton, Carroll	C	850
Carson's Landing, Bolivar	W	164
Cartersville, Tishomingo	NE	30
Carthage, Leake	C	400
● Cary, Sharkey	W	75
Cascilla, Tallahatchie	NW	20
Caseyville, Lincoln	SW	20
Cash, Scott	C	41
Castalian Spring, Holmes	C	10
Caswell, LaFayette	N	50
Catfish Point, Bolivar	W	39
Caio, Rankin	C	100
Cayce, Marshall	N	30
Cayuga, Hinds	W	20
● Cedar Bluff, Clay	E	×
Cedar Grove, Pontotoc	N	18
Cedarview, DeSoto	N	60
Central Academy, Panola	N	10
Central Greve, Monroe	NE	×
Centre, Attala	C	50
Centre Point, Tallahatchie	NW	×
● Centreville, Wilkinson	SW	250
● Centreville, Amite	SW	250
Centreville, Newton	E	150
Chapel Hill, Hinds	W	25
Chapeltown, Panola	N	×
Chapman, Rankin	C	×
Charleston, Talla'tchie	NW	300
● Chatawa, Pike	S	150
Chatham, Washington	W	150
Cherokee, Lowndes	E	×
Cherry, Rankin	C	×
● Cherry Creek, Pontotoc	N	100
Cherry Hill, Calhoun	N	50
Chester, Choctaw	C	200
Chesterville, Pontotoc	N	100
Chew's Landing, Holmes	C	200
Chickasahay, Kemper	E	×
Chilton, Yazoo	W	×
China Grove, Pike	S	65
Chinquepin, Pearl River	S	×
Chita, Attala	C	×
Chiwapa, Pontotoc	N	×
Choctaw Agency, Oktibbeha	E	40
Chotard, Issaquena	W	100
Christmas, Holmes	C	×
Chulahoma, Marshall	N	175
● Chunkey's Station, N'w'tn	E	30
Church Hill, Jefferson	SW	150
Claiborne, Jasper	E	300
● Claiborne, Hancock	S	×
● Clarksburge, Scott	C	×
Clarksburgh, Rankin	C	×
● Clarksdale, Coahoma	NW	1,200
Clarysville, Tippah	N	×
Clay, Pearl River	S	20
Claysville, Union	N	×
● Clayton, Tunica	NW	10
● Cleveland, Bolivar	W	100
Cliff, Itawamba	NE	×
● Clifton, Jefferson	SW	25
Cliftonville, Noxubee	E	100
Clinton, Hinds	W	500
● Clover Hill, Coahoma	NW	50
● Coahoma, Coahoma	NW	100
Coatesville, Greene	SE	25
● Cobb Switch, Lowndes	E	90
Cobbsville, Madison	C	×
Cockerham, Amite	SW	×
Cockrum, De Soto	N	140
Coffadeliah, Neshoba	E	100
● Coffeeville, Yalobusha	N	1,100
Cola, Carroll	C	×
Colah, Leake	C	×
Colbert, Marshall	N	10
● Coldwater, Tate	N	480
Coleman, Marshall	N	25
Cole's Creek, Calhoun	N	50
Coleville, Chickasaw	N	100
Cole's Hill, Calhoun	N	×
● College Hill, LaFayette	N	50
Collier, Benton	N	×
Collinsville, Lauderdale	E	100
Columbia, Marion	S	275
● Columbus, Lowndes	E	4,552
Coman's Bluff, Tippah	N	×
Commerce, Tunica	NW	50
● Como Depot, Panola	N	300
Concordia, Bolivar	W	300
Conehatta, Newton	E	27
Conlyville, Attala	C	60
Congress, Chickasaw	N	×
Conrad, Marshall	N	×
Conway, Leake	C	15
● Conway, Copiah	SW	×
Cook's Landing, Tish'go	NE	×
Cooksville, Noxubee	E	25
Coonewar, Lee	NE	20
Cooper, Monroe	NE	×
Cooper's Mills, Hinds	W	30
Coopwood, Winston	E	100
Coosa, Leake	C	85
● Corinth, Alcorn	NE	2,109
Cornersville, Marshall	N	150
Cornersville, Union	N	40
Cornwell, Winston	E	25
Corrona, Lee	NE	20
Cotton Gin Port, Monroe	NE	200
● Cotton Plant, Tippah	N	30
Cotton Valley, Calhoun	N	×
County Line, Newton	E	×
Couparle City, Madison	C	50
● Courtland, Panola	N	300
Coxburgh, Holmes	C	30
Craig, Yazoo	W	×
● Crawford, Lowndes	E	300
Crevi, Tallahatchie	NW	10
Crews, Tunica	NW	×
Cripple Deer, Tishomingo	NE	×
Cross Roads, Jackson	SE	700
Crowley, Webster	C	×
● Cruger, Holmes	C	23
● Crystal Springs, Copiah	SW	953
Cuba, Attala	C	150
Cuhiake, DeSoto	N	×
Cumberland, Webster	C	150
Currie, Smith	C	×
Curry Creek, Covington	S	×
Curtis, Jones	SE	30
Cushtusa, Neshoba	E	×
Cydonia, Panola	N	×
● Cynthia, Hinds	W	18
Cypress, Tate	N	×
Cypress Grove, Jefferson	SW	100
● Dahomy, Bolivar	W	×
Daisy, Jackson	SE	×
Dale, Marion	S	×
Daleville, Lauderdale	E	500
Dallas, La Fayette	N	50
Damascus, Scott	C	25
Daniel, Smith	C	75
Danville, Alcorn	NE	50
Darden, Union	N	37
Darrington, Wilkinson	SW	32
● Davis, Madison	C	×
Davistone, Pearl River	S	×
Daviesville, Jasper	E	×
Days, DeSoto	N	5
Dayton, La Fayette	N	×
● Dayton, Amite	SW	18
Dead Man's Bend, Adams	SW	×
Deasonville, Yazoo	W	75
Decatur, Newton	E	150
Deerbrook, Noxubee	E	200
Deer Creek, Sharkey	W	200
Deer Creek, Washington	W	200
● Deeson, Bolivar	W	×
DeKalb, Kemper	E	350
De Lay, La Fayette	N	50
De Lisle, Harrison	SE	100
Delo, Simpson	S	25
Delta, Coahoma	NW	50
Denham, Wayne	SE	×
Denman, Tallahatchie	NW	×
Denmark, La Fayette	N	25
Dent, Holmes	C	×
● Deovolente, Le Flore	C	×
● Derby, Pearl River	S	20
● DeSoto, Clarke	E	200
DeSoto Front, DeSoto	N	10
Dexter, Marion	S	×
Diamond, Warren	W	×
Dick, Yazoo	W	×
● Dickerson, Coahoma	NW	×
Dickey, Amite	SW	25
● Dickson, Yalobusha	N	×
Dido, Choctaw	C	200
Dillon, Pike	S	200
Dinan, Pike	S	×
● Ditchley, Washington	W	×
Dixie, La Fayette	N	×
Dixie, Clay	E	×
Dixon, Neshoba	E	50
Dio, Simpson	S	47
Dobson, Rankin	C	×
Dobsonville, Smith	C	30
Dogwood, Sharkey	W	×
Dolorose, Wilkinson	SW	15
Dormantown, Newton	E	30
Dossville, Leake	C	×
Dot, Franklin	SW	×
Double Springs, Oktibbeha	E	125
Dover, Yazoo	W	98
Dow, Lowndes	E	×
Dry Grove, Hinds	W	150
Dry Run, Prentiss	NE	5
Dublis, Tunica	NW	30
Dublin, Coahoma	NW	200
● Duck Hill, Montgomery	C	400
Dumas, Tippah	N	40
Dunbar, Lowndes	E	×
Dunbarton, Issaquena	W	110
● Duncan, Bolivar	W	×
Duncansby, Issaquena	W	150
Dun's Store, Holmes	C	60
● Dupree, Clay	E	×
● Durant, Holmes	C	1,262
Duval's Landing, Issaq'na	W	15
Dyer's Landing, Bolivar	W	10
Eades, Attala	C	×
● Eagle, Alcorn	NE	10
● Eagle's Nest, Coahoma	NW	10
Early Grove, Marshall	N	75
Earnest, Coahoma	NW	×
● Eastabuchie, Jones	SE	700
Eastman, Itawamba	NE	×
Ebenezer, Holmes	C	150
Echo, Amite	SW	×
Eckles, Tate	N	10
Ecru, Pontotoc	N	×
● Eden, Yazoo	W	28
Edinburgh, Leake	C	85
Edney, Wayne	SE	30
● Edwards, Hinds	W	800
Eggville, Lee	NE	×
● Egremont, Sharkey	W	30
● Egypt, Chickasaw	N	100
Elba, Perry	SE	×
Elberon, Harrison	SE	×
Eley, Scott	C	×
Elise, Chickasaw	N	×
● Elizabeth, Washington	W	×
Ellena, Oktibbeha	E	×
● Elliott, Grenada	N	×
Elliot's Mills, Panola	N	20
Ellistown, Union	N	50
● Ellisville Depot, Jones	SE	1,000
Elma, Prentiss	NE	×
Elzy, Calhoun	N	×
Embry, Webster	C	25
Emory, Holmes	C	89
Energy, Clarke	E	25
Engine, Neshoba	E	×
Ennis, Kemper	E	×
Ennis, Oktibbeha	E	×
Enola, Yazoo	W	120
Enon, Perry	SE	×
● Enterprise, Clarke	E	1,217
● Erata, Jones	SE	38
Ervin, Calhoun	N	×
Erwin, Washington	W	30
● Erwins, Washington	W	×
Erwinsville, Lincoln	SW	×
Escatawpa, Jackson	SE	×
● Eskridge, Montgomery	C	×
Esperanza, Pontotoc	N	31
● Estabutchie, Jones	SE	100
Estesmill, Leake	C	40
● Estill, Washington	W	20
Etchehoma, Jasper	E	×
● Ethel, Attala	C	50
Etta, Union	N	×
Eucutta, Wayne	SE	50
Eudora, De Soto	N	40
Eulogy, Holmes	C	15
● Eupora, Webster	C	×
● Eureka, Sun Flower	W	500
● Eureka, Lee	NE	100
Eureka, Yazoo	W	60
Eureka Springs, Panola	N	100
Eutaw, Bolivar	W	×
Evansville, Tate	N	×
● Evansville, Tunica	NW	25
Evans, Yazoo	W	×
Everett, Simpson	S	×
Evergreen, Itawamba	NE	×
Eoina, Sharkey	W	×
Ezra, Le Flore	C	×
Fabdale, Simpson	S	×
Fairfield, Union	N	50
Fairley, Jackson	SE	25
Fairport, Noxubee	E	×
Fair River, Lincoln	SW	55
Fairview, Union	N	×
Falsonia, Sun Flower	W	40
● Falkner, Tippah	N	100
Famosa, Holmes	C	240
Fannin, Rankin	C	200
Farmington, Alcorn	NE	×
Fay, Webster	C	30
● Fayette, Jefferson	SW	400
Fearn's Springs, Winston	E	60
Felix, Grenada	N	×
● Featress, Choctaw	C	25
Finger, Tippah	N	10
● Fish Lake, Washington	W	×
Flatwood, Noxubee	E	×
Fitlers' Landing, Wash'n	W	×
Flint Creek, Harrison	SE	36
● Flora, Madison	C	300
Florence, Chickasaw	N	30
● Flowere, Issaquena	W	×
Flowerer Station, Warren	W	24
Flower Hill, Warren	W	×
Flower Place, Smith	C	15
Floyd, Benton	N	×
Flynt, Covington	S	×
● Foltz, Carroll	C	×
Fondi, Wayne	SE	×
Fordsville, Marion	S	×
Fordyke, Yazoo	W	×
● Forest, Scott	C	550
Forest Home, Warren	W	×
● Forest Tank, Scott	C	×
Fort Adams, Wilkinson	SW	480
Fort Bayou, Jackson	SE	50
● Fort Logan, Le Flore	C	×
Fort Stephens, Kemper	E	60
● Fosters, Adams	SW	×
● Fox Landing, Warren	W	×
Fox Trap, Noxubee	E	75
Franklin, Holmes	C	90
Fredonia, Union	N	×
Freeny, Leake	C	×
Free Run, Yazoo	W	300
Freetrade, Leake	C	×
French Camps, Choctaw	C	300
● Friar's Point, C'homa	NW	800
Friendship, Lincoln	SW	×
Friendship, Chickasaw	N	×
Frost Bridge, Wayne	SE	×
Fulcher, Choctaw	C	×
Fulton, Itawamba	NE	450
Furrs, Pontotoc	N	×
Fusky, Neshoba	E	×
Gainesville, Hancock	S	700
Gallatin, Copiah	SW	79
● Gallman, Copiah	SW	180
Galleway, Union	N	×
Garden City, Franklin	SW	×
Garlandville, Jasper	E	120
● Garner, Yalobusha	N	250
Garvin's L'nd'g, Sun Fl'r	W	120
Gatesville, Copiah	SW	×
● Gattman, Monroe	NE	×
Gaylesville, Bolivar	W	×
Geeville, Prentiss	NE	10
George's Camp, Jones	SE	500
Georgetown, Copiah	SW	180
● Georgia Pacific Junc, Washington	W	×
Gerenton, Carroll	C	×
Gholson, Noxubee	E	100
Gibson, Monroe	NE	×
Gift, Alcorn	NE	10
Gilbert, Scott	C	36
Giles, Kemper	E	×
Gillsburgh, Amite	SW	110
Gitano, Jones	SE	×
Gladstone, Bolivar	W	×
Glasgow, Simpson	S	×
Glass, Warren	W	15
Glen Allan, Washington	W	50
Glendale, Tunica	NW	×
Glenora, Washington	W	250
● Glen's Station, Alcorn	NE	×
Glenville, Panola	N	30
Glenwood, Bolivar	W	×
● Gloster, Amite	SW	250
Glover, DeSoto	N	×
Golding, Union	N	×
● Good Hope, Holmes	C	×
Good Hope, Leake	C	75
● Goodman, Holmes	C	300
Goodwater, Clarke	E	×
Goodwater, Oktibbeha	E	×
Goshen Springs, Rankin	C	120
● Graball, Tallahatchie	NW	50
● Grace, Issaquena	W	×
● Grady, Webster	C	×
Graham, Union	N	10
● Graham, Lauderdale	E	×
Grand Gulf, Claiborne	SW	240
Grange, Lawrence	S	17
● Gravel Siding, T'sho'ngo	NE	×
Graves, Benton	N	×
Gray Mills, Holmes	C	80
Graysport, Grenada	N	120
Greenbrier, Monroe	NE	×
Greene Crossing, Hinds	W	×
● Greengrove, Coahoma	NW	×
Greenleaf, DeSoto	N	×
● Greens, Rankin	C	×
Greensborough, Webster	C	35
Green's Store, Copiah	SW	17
● Greenville, Wash'gt'n	W	6,555
● Greenwood, LeFlore	C	2,000
Greer, Leake	C	36
Grenada, Grenada	N	2,500
● Grenada Junc., Grenada	N	×
Griffin, Perry	SE	×
Griffith, Clay	E	×
Grimesburgh, Rankin	C	×
Grubb Springs, Monroe	NE	×
● Gulfport, Harrison	SE	38
Gulf View, Hancock	S	×
Gum Grove, Holmes	C	35
Gum Grove Landing, Holmes	C	50
Gum Ridge, Jefferson	SW	100
Gumwood, Sun Flower	W	18
Gunn, Smith	C	×
● Gunnison, Bolivar	W	×
Gunnison, Bolivar	W	×
● Guntown, Lee	NE	300
● Guyton, Tippah	N	36
Gwinville, Lawrence	S	78
Habalochello, Hancock	S	60
Halseyville, Warren	W	×
Halifax, Yazoo	W	18
● Halpin, Issaquena	W	20
Halpins, Montgomery	C	32
Hambrick, Montgomery	C	×
● Hamburgh, Franklin	SW	75
Hamilton, Monroe	NE	75
● Hampton, Washington	W	20
Hamlet, Jasper	E	×
Hanby, Noxubee	E	×
Handle, Winston	E	×
Handsborough, Harrison	SE	2 000
Harbetts Landing, Tunica	NW	24
● Hardy Station, Grenada	N	100
Harlan, Noxubee	E	60
Harmontown, LaFayette	N	60
Harpersville, Scott	C	120
Harrell's, DeSoto	N	×
HarrisonSta, Tallahatchie	NW	300
● Harriston, Jefferson	SW	50
Harrisville, Simpson	S	200
Hassle, Oktibbeha	E	×
Hashuqua, Noxubee	E	150
Hatchie, Tippah	N	×
● Hattiesburgh, Perry	SE	1,200
Hatton, Yalobusha	N	×
Havre, Panola	N	×
● Hayes, Jefferson	SW	25
● Hayne Bluff, Warren	W	60
Hay's City, Jefferson	SW	36
Hays' Landing, Issaquena	W	60
Hazel Dell, Prentiss	NE	12
● Hazelhurst, Copiah	SW	2,160
● Heathman, Sun Flower	W	×
Heath's Store, Copiah	SW	12
Healthville, Tippah	N	×
Heathville, Benton	N	×
Hebron, Lawrence	S	300
● Heidelberg, Jasper	E	250
● Helm, Washington	W	25
Hemingway, Carroll	C	30
Henderson, Wayne	SE	×
● Henderson Point, H'r's'n	SE	×
He-No, Harrison	SE	×
Henryville, Clay	E	×
Herbert, Kemper	E	×
● Hermanville, Claiborne	SW	50
● Hernando, DeSoto	N	550
Hesterville, Attala	C	72
● Hickory, Newton	E	300
Hickory Flat, Benton	N	30
Hickory Grove, Oktibbeha	E	48
Hickory Plains, Prentiss	NE	30
Higdon, Copiah	SW	32
High Hill, Leake	C	20
Highland, Tishomingo	NE	40
Highland Station, Hancock	S	10
Hightown, Alcorn	NE	72
● Hillhouse, Coahoma	NW	×
Hillsborough, Scott	C	100
● Hillsdale, Marion	S	25
Hillside, Tishomingo	NE	×
Hilton, Yazoo	W	18
Hinkle, Alcorn	NE	10
Hinton, Perry	SE	×
Hinze, Winston	E	×
Hohenlinden, Webster	C	20
Hohler, La Fayette	N	×
● Hollandale, Washington	W	70
Hollands, Sharkey	W	×
Hollands Landing, Sharkey	W	240
Hollingworth Store, C'p'h	SW	30
Hollis, Calhoun	N	×
● Holly Grove, Washington	W	×
● Holly Ridge, Washington	W	×
● Holly Springs, M'shall	N	2,232
● Hollywood, Tunica	NW	50
Holmesville, Pike	S	150
Home Park, Yazoo	W	60
Homewood, Scott	C	50
Homochitto, Franklin	SW	48
● Hood, Tallahatchie	NW	150
Hood's Station, Washington	W	20
Hooker, Lawrence	S	200
Hookston, Lauderdale	E	35
Hope, Neshoba	E	×
Hopewell, Calhoun	N	30
Horaceville, Scott	C	×
● Horn Lake, De Soto	N	50
Houlka, Chickasaw	N	50
House, Neshoba	E	36
Houston, Chickasaw	N	950
Howard, Holmes	C	15
Howell, Jackson	SE	×
Hudeyville, Wilkinson	SW	×
Hudson Dam, Tunica	NW	×
● Hudsonville, Marshall	N	75
Hulberton, Coahoma	NW	×
Humphreys, Claiborne	SW	15
● Huntington, Bolivar	W	250
Huntsville, Montgomery	C	50
Huntsfield Landing, Le Fl'e	C	24
Hurricane, De Soto	N	×
Hurricane, Warren	W	175
Hurricane Creek, Land'rd'e	E	×
Hushpuckena, Bolivar	W	10
Hutchins, Adams	SW	120
Idlewild, Le Flore	C	×
Independence, Tate	N	75
Indian Creek, Tunica	NW	48
● Indianola, Sun Flower	W	500
● Ingleside, Claiborne	SW	30
Ingomar, Issaquena	W	×
● Ingomar, Pontotoc	N	×
Ingomar, Union	N	×
Ingram's Mills, De Soto	N	20
Irwin, Tate	N	×
Ita, Itawamba	NE	×
● Itta Bena, Le Flore	C	×
Ilma, Holmes	C	15
● Iuka, Tishomingo	NE	1,013
Jacinto, Alcorn	NE	120
● JACKSON, Hinds	W	6,041
Jacksonville, Kemper	E	15
James, Washington	W	15
Java, Neshoba	E	×
Jaynesville, Simpson	S	120
Jeannette, Adams	SW	×
Jefferson, Carroll	C	18
Jerico, Itawamba	NE	×
Jessamine, Jefferson	SW	15
Jewell's Hill, Jasper	E	36
● Johnson Station, Linc'n	SW	120
Johnson's Station, Pike	S	81
Johnsonville, Sun Flower	W	100
Jones Bayou, Sun Flower	W	35
Jonesborough, Tippah	N	15
● Jonestown, Coahoma	NW	800
Jonesville, Hinds	W	×
Juliet, Alcorn	NE	10
Jupiter, Simpson	S	18
Juniper Grove, Pearl River	S	×
Kahnville, Amite	SW	800
Katzenmier, Warren	W	×
Kearney, Yazoo	W	×
Keen, Choctaw	C	×
Kellis Store, Kemper	E	60
Kellum, Alcorn	NE	×
Kelly, De Soto	N	15
Kemper Springs, Kemper	E	×
Kemperton, Kemper	E	×
Kenaga, Choctaw	C	25
Kendrick, Alcorn	NE	×
Kennolia, Franklin	SW	36
Kentucky Bend, Wash'gt'n	W	×
● Kenwood, Washington	W	×
Keownville, Union	N	25
● Kewanee, Lauderdale	E	×
Kibbeville, Franklin	SW	×
Kienstra's Store, Adams	SW	×
Kienstra, Adams	SW	×
● Kilmichael, Montgomery	C	60
Kilgore, La Fayette	N	×
Kiln, Hancock	S	×
Kimball's Store, Hancock	S	×
King, Rankin	C	15
Kingston, Adams	SW	48
Kinlock, Sun Flower	W	×
Kirby, Webster	C	×
Kinsale, Sharkey	W	×
Kirksy, Panola	N	×
Kirkville, Itawamba	NE	×
Kirkwood, Madison	C	68
Knight's Mills, Jones	SE	×
● Knoxville, Franklin	SW	120
● Kosciusko, Attala	C	2,400
● Kosciusko Junction, H'm's	C	×
Kossuth, Alcorn	NE	60
● Lacey, Hancock	S	30
La Fayette Springs, LaF'y'e	N	120
La Grange, Choctaw	C	150
● Lake, Scott	C	300
Lake Beulah, Bolivar	W	×
Lake Burnside, Neshoba	E	36
Lake City, Yazoo	W	25
Lake Como, Jasper	E	150
● Lake Cormorant, DeSoto	N	60
Lake Creswell, Panola	N	×
● Lakeview, De Soto	N	×
● Lake Washington, Wash'n	W	800
● Lamar, Benton	N	50
● Lamb, Webster	C	×
Lamb's Mill, Copiah	SW	×
Lameta, Leake	C	×
● Lamont, Bolivar	W	×
Lancelot, Simpson	S	35
Langside, Wilkinson	SW	×
La Place, Lauderdale	E	×
● Lauderdale Station, Laud.	E	500
● Laurel, Jones	SE	150
Laurel Hill, Neshoba	E	75
● Lawrence, Newton	E	135
Law's Hill, Marshall	N	25
Leaf, Greene	SE	32
Leakesville, Greene	SE	60
● Learned, Hinds	W	130
Leaton, Amite	SW	18
Lebanon, Marshall	N	×
Leconte, Tippah	N	×
Lee, Jefferson	SW	60
Leesburgh, Rankin	C	80
● Leesburg, Washington	W	×
● Le Flore, Grenada	N	×
Lehrton, Sun Flower	W	25
Leighton, Lee	NE	×
● Leland, Washington	W	125
Lena, Leake	C	30
Lenox, Union	N	30
Leo, Warren	W	275
Leonia, Jasper	E	×
Leota Landing, Wash'n	W	200
Lespideza, Panola	N	×
Leverett, Tallahatchie	NW	48
Lewis, Jackson	SE	×
Lewisburgh, De Soto	N	15
● Lexington, Holmes	C	1,000
Liberty, Amite	SW	350
Liberty Hill, La Fayette	N	×
Liddell, Montgomery	C	10
Lightville, Marion	S	×
Lilian, Scott	C	75
Linden, Holmes	C	60
Linden, Copiah	SW	120
Line Church, Jackson	SE	×
Linden Landing, Yazoo	W	48
Line Creek, Webster	C	30
● Lisk, Lauderdale	E	×
Little Black, Webster	C	×
● Little, Bolivar	W	×
Little Springs, Franklin	SW	189
Live Oak, Pike	S	×
● Livingston, Madison	C	150
Lizella, Lauderdale	E	30
Loakfoma, Winston	E	×
● Lobdell, Bolivar	W	×
Loch Leven, Adams	SW	100
● Lockhart, Lauderdale	E	150
Lodi, Montgomery	C	160
Logtown, Hancock	S	400
Lonestar, Tippah	N	48
● Long Beach, Harrison	SE	35
Longtown, Panola	N	50
● Longview, Oktibbeha	E	×
Longville, Lee	NE	×
● Longwood, Washington	W	180
Lonoke, Benton	N	×
Looxahoma, Tate	N	97
Lorenzen, Sharkey	W	×
● Lost Gap, Lauderdale	E	×
Loittville, Madison	C	18
Louisville, Winston	E	500
● Love's Station, De Soto	N	35
Lowrey, Tippah	N	×
Loyd, Calhoun	N	90
Lucern, Newton	E	×
Lucknow, Rankin	C	32
Ludlow, Scott	C	150
● Lula, Coahoma	NW	×
Lula, Tunica	NW	×
Lumberton, Pearl River	S	22
Luxapelia, Lowndes	E	×
Luxembourg, Issaquena	W	×
Lynn Creek, Noxubee	E	×
Lynwood, Rankin	C	38
● Lyon, Coahoma	NW	200
Mabel, Jasper	E	30
● Maben, Oktibbeha	E	×
Macedonia, Lee	NE	20
Macedonia, Noxubee	E	×
● Macon, Noxubee	E	1,555
Madden, Leake	C	25
● Madison Station, Madison	C	400
Magee, Simpson	S	35
● Magenta, Washington	W	×
Magna Vista, Issaquena	W	×
Magnolia, Coahoma	NW	72
● Magnolia, Pike	S	676
Maharris, Copiah	SW	×
Mahon, Marshall	N	×
● Malmason, Carroll	C	×
Malone's Landing, Co'ma	NW	20
Mana Vista, Issaquena	W	×
Manning, Tippah	N	×
Mantachie, Itawamba	NE	×
Mauy Plantation, Iss'quena	W	×
Maple Springs, La Fayette	N	×
Marcella, Holmes	C	15
● Margerum, Tishomingo	NE	×
Marianna, Marshall	N	×
Marietta, Prentiss	NE	144
● Marion Station, Lauder	E	300
Marks, Quitman	NW	×
Marksville, Holmes	C	30
● Martin, Claiborne	SW	150
● Martinsville, Copiah	SW	125
Marydell, Leake	C	12
Masengale, Jasper	E	×
Mashulaville, Noxubee	E	100
Masonton, Bolivar	W	10
Mastodon, Panola	N	20
● Matagordia, Coahoma	NW	×
Matherville, Wayne	SE	×
● Mathiston, Webster	C	×
Matilda, Alcorn	NE	×
Matthews, Calhoun	N	×
Matthews' Bend, Washing'n	W	×
● Maxime, Bolivar	W	×
Maxwell, Benton	N	×
Mayersville, Issaquena	W	300
Mayfield, Montgomery	C	30
● Mayhew's Station, Low'es	E	200
● McAnerney, Carroll	C	×
● McCaleb, Claiborne	SW	6
McCall's Creek, Franklin	SW	58
● McCarley, Carroll	C	×
McClure, Pearl River	S	×
● McComb, Pike	S	2,400
McCondy, Chickasaw	N	250
● McCool, Attala	C	150
McCown, Lowndes	E	×
McDonald's Mills, Perry	SE	×
● McGee's, Holmes	C	×
McIntyre, Lowndes	E	×
McKinney, De Soto	N	×
● McNair, Jefferson	SW	30
● McNeil, Le Flore	C	×
● McNutt, Le Flore	C	50
● McRaven, Hinds	W	15
McVille, Attala	C	×
Meadows Mills, Perry	SE	×
Meadville, Franklin	SW	150
Mechanicsburgh, Yazoo	W	100
Medlar, Alcorn	NE	96
Melrose, Panola	N	×
Meridian, Lauderdale	E	10,889
● Merigold, Bolivar	W	×
Merora, Tishomingo	NE	25
Merwin, Amite	SW	125
Methena, Holmes	C	×
Mhoon's Landing, Tu'ca	NW	120
Mhoon Valley, Clay	E	×
● Michigan City, Benton	N	300
Mico, Jones	SE	×
● Midway, Hinds	W	125
● Midway, Wayne	SE	×
● Mileston, Holmes	C	28
Milldale, Neshoba	E	50
● Miller, De Soto	N	12
Millican, Prentiss	NE	×
● Milesville, Holmes	C	×
Millsaps, Copiah	SW	×
Millville, Madison	C	50
Minerva, Montgomery	C	×
● Minter City, Le Flore	C	50
Missionary, Jasper	E	×
● Mississippi City, Harrison	SE	600
Misterton, Grenada	N	×
Mistan, Itawamba	NE	44
● Mitchell, Hancock	S	×
Mitchell, Tippah	N	×
Mitchell's Mills, Attala	C	×
Mitchell's Cross Roads, Tallahatchie	NW	×
Mize, Smith	C	36
Modoc, Washington	W	25
Molino, Union	N	30
Money, Carroll	C	×
Money, Yalobusha	N	×
Monroe, Perry	SE	25
Montachie, Itawamba	NE	500
Monterey, Rankin	C	42
Monte Vista, Webster	C	×
Montgomery, Lincoln	SW	100
Monticello, Lawrence	S	600
Montpelier, Clay	E	×
Montrose, Jasper	E	25
Moore's Mills, Newton	E	×
Mooretown, De Soto	N	×
Mooreville, Lee	NE	70
● Moorhead, Sun Flower	W	×
Morgan, Panola	N	×
Morgan's Fork, Franklin	SW	800
Morganville, La Fayette	N	×
Morriston, Perry	SE	×
Morrow, Lauderdale	E	×
● Morton, Scott	C	175
Moscow, Kemper	E	100
● Moselle, Jones	SE	50
Moss Point, Jackson	SE	4,000
Mosstown, Hinds	W	×
Mound Bayou, Bolivar	W	60
Mound City, Bolivar	W	×
Mound Landing, Bolivar	W	100
Mound Plantation, Jeff'n	SW	120
Mount Carmel, Covington	S	225
Mount Hope, Copiah	SW	×
Mount Nebo, Kemper	E	10
Mount Olive, Covington	S	200
Mount Pleasant, Marshall	N	75
Mount Vernon, Newton	E	×
Mount Zion, Simpson	S	65
Mud Creek, Pontotoc	N	×
Mulberry, Marion	S	×
● Muldon, Monroe	NE	50
● Muldrow Station, Oktibb'a	E	×
Murphreesborough, Tallahatchie	NW	×
Murry, Tate	N	×
● Myles, Copiah	SW	25
Myrick, Jones	SE	×
Myrtle, Union	N	100
Nanachehaw, Warren	W	100
Napoleon, Hancock	S	×
● Narkeeta, Kemper	E	200
● Natchez, Adams	SW	10,000
● National Cemetery, War'n	W	×
Nations, Montgomery	C	×
Neals, Chickasaw	N	×
Neblett's Landing, Bolivar	W	40
● Nesbitt, De Soto	N	150
● Nettleton, Lee	NE	500
Nevada, Hinds	W	50
● New Albany, Union	N	500
Newbell, Warren	W	25
New Era, Sharkey	W	×
New Hope, Lowndes	E	×
New Hope, Coahoma	NW	×
New Harmony, De Soto	N	×
New Ireland, Newton	E	×
Newman, Hinds	W	100
● Newman's, Warren	W	×
New Port, Attala	C	60
New Prospect, Choctaw	C	150
New Site, Prentiss	NE	20
● Newton, Newton	E	550
Newtonville, Attala	C	62
New Town Landing, War'n	W	300
● Nicholson, Hancock	S	100
Nicksville, Marshall	N	×
● Nine Mile Cross, Adams	SW	×
Nitta Yuma, Sharkey	W	100
● Nittayuma, Washington	W	×
Noah, La Fayette	N	×
Norfolk, De Soto	N	80
Norfolk Landing, De Soto	N	12
North Bend, Neshoba	E	×
North Bogue Chitto, Neshoba	E	×
Norton, Claiborne	SW	60
Noxapater, Winston	E	×
● Nugent, Bolivar	W	×
Nunnery, Amite	SW	×
Oak Grove, Marshall	N	×
● Oak Grove, Kemper	E	47
Oakland, Yalobusha	N	315
● Oak Lawn, Claiborne	SW	25
● Oakley, Hinds	W	100
Oakohay, Covington	S	12
Oak Ridge, Warren	W	200
Oak Ridge, Leake	C	×
Oaks, Madison	C	×
Oak Vale, Lawrence	S	×
Oak Wood, Bolivar	W	×
● Ocean Springs, Jackson	SE	1,200
Ocohla, Neshoba	E	×
Ofahoma, Leake	C	30
Offutt, Washington	W	60
O. K., Tunica	NW	20
● Okatibbee, Lauderdale	E	×
● Okhola, Marion	S	×
● Okolona, Chickasaw	N	2,200
Oktibbeha, Kemper	E	×
Oktoc, Oktibbeha	E	50
Old Cairo, Prentiss	NE	×
Old Franklin, Simpson	S	50
Old Hickory, Simpson	S	63
Ollo, Amite	SW	25
● Olive Branch, De Soto	N	75
Oluey, Neshoba	E	×
O'Neal's Amite	SW	×
Ophelia, Marion	S	15
Ora, Covington	S	×
● Orange Grove, Jackson	SE	47
Orion, Marshall	N	10
Orizaba, Tippah	N	30
Orvisburgh, Pearl River	S	×
Orwood, La Fayette	N	25
● Osborn, Oktibbeha	E	×
● Osyka, Pike	S	700
Othello, Tunica	NW	×
Otho, Jasper	E	×
● Overbey, Simpson	S	×
Overbey Station, Simpson	S	72
Owen, Tunica	NW	×
Owens, Holmes	C	×
Owensville, De Soto	N	×
● Oxford, La Fayette	N	1 800
Pace, Perry	SE	×
● Pachuta, Clarke	E	50
Palestine, Hinds	W	×
Palestine, Tate	N	×
● Palmetto Home, Yazoo	W	100
Palmyra, Warren	W	20
Palo Alto, Clay	E	50
Palona, Leake	C	18
● Panther Burn, Sharkey	W	50
Paris, La Fayette	N	150
Parker, Clay	E	×
Parker's Yazoo	W	50
Parksplace, Panola	N	×

40

Towns. Counties.	Index.	Pop.
Parmitchle, Alcorn	NE	×
● *Parsons* Grenada	N	×
Pascagoula, Jackson	SE	350
● Pass Christian, Harrison	SE	5,000
Passonia, Madison	C	28
Patterson, Coahoma	NW	18
Paulding, Jasper	E	300
Paulette, Noxubee	E	×
Peach Creek, Panola	N	×
Pearceville, Itawamba	NE	300
Pea Ridge, Kemper	E	×
● *Pearl River*, Hancock	S	×
Pearce, Yazoo	W	×
Pearl, Simpson	S	×
● *Pearl*, Hinds	W	×
Pearlington, Hancock	S	1,000
● Pearson, Rankin	C	75
Pellen, Kemper	E	100
● Peete, Grenada	N	×
Pegram, Benton	N	×
Peeler's Landing, Warren	W	80
● Pelahatchee, Rankin	C	×
● Pelahatchee Depot, Rankin	C	300
● Penton, De Soto	N	120
● Percy, Washington	W	75
Perkinston, Harrison	SE	25
Perkinsville, Winston	E	50
Perryville, Winston	E	×
Perth, Jefferson	SW	100
● Perthshire, Bolivar	W	×
● Pettet, Washington	W	80
Phalia, Bolivar	W	×
● Pheba, Clay	E	×
Philadelphia, Neshoba	E	100
Phoenix, Yazoo	W	60
Picayune Springs, Harrison	SE	10
● Pickens, Holmes	C	500
Pickwick, Marion	S	×
Pinkneyville, Wilkinson	SW	58
Pine Bluff, Clay	E	50
Pine Bluff, Copiah	SW	72
Pine Grove, Benton	N	30
Pine Grove, Simpson	S	20
Pine Ridge, Greene	SE	25
Pine Spring, Lee	NE	×
Pine Valley, Yalobusha	N	25
Pineville, Smith	C	60
Pink, Rankin	C	×
Pinnellville, Jones	SE	36
Pinos, Jones	SE	×
Pluto, Choctaw	C	75
● Ploiona, Pearl River	S	50
Pittsborough, Calhoun	N	400
P. K., Jasper	E	×
● Plantersville, Lee	NE	12
Plattsburgh, Winston	E	500
Pleasant Grove, Panola	N	40
Pleasant Hill, De Soto	N	250
Pleasant Mound, Panola	N	×
Pleofinton, Itawamba	NE	×
Pleasant Ridge, Itawamba	NE	60
Plum Bluff, Jackson	SE	×
Plum Point, De Soto	N	×
Pluto, Holmes	C	×
Pongville, Tate	N	×
● Pocahontas, Hinds	W	70
Point Chicot, Washington	W	×
Polkville, Smith	C	183
Ponta, Lauderdale	E	×
Pontocola, Pontotoc	N	×
● **Pontotoc**, Pontotoc	N	505
Poolville, Union	N	×
● Pope's Depot, Panola	N	200
Poplar, Tate	N	×
Poplar Corner, De Soto	N	10
Poplar Creek, Montgomery	C	50
Poplar Springs, Union	N	50
Poplar Springs, Pontotoc	N	×
● **Poplarville**, Pearl Ri'r	S	200
Porterton, La Fayette	N	×
Porterville, Kemper	E	×
● **Port Gibson**, Claibo'e	SW	1,300
Post Oak, Yalobusha	N	×
Potts Camp, Marshall	N	×
Prairie Point, Noxubee	E	75
● Prairie Station, Monroe	NE	90
Prattsville, De Soto	N	×
Prattville, Madison	C	×
Preston, Kemper	E	×
Primmton, Wilkinson	SW	×
Prince, Kemper	E	30
Prism, Kemper	E	30
Progression, Wayne	SE	30
Prospect, Newton	E	×
Providence, Grenada	N	18
Public, Pond		20
Prudeville, Pontotoc	N	×
Pueblo, Pontotoc	N	×
Pugh, Winston	E	30
Pulaski, Scott	C	×
● Purvis, Marion	S	200
Pushmataha, Coahoma	NW	×
● Quincy, Monroe	NE	40
● *Quinn's Switch*, Pike	S	×
● **Quitman**, Clarke	E	850
Quiver, Sun Flower	W	×
Rabbit Harbor, Jefferson	SW	×
Raburnville, Itawamba	NE	×
Ratner's, Newton	E	×
Rainey, Tate	N	×
Raleigh, Smith	C	350
Ramsey, Harrison	SE	33
Randall's Bluff, Winston	E	×
Randolph, Pontotoc	N	50
Raper, Lee	NE	×
Rara Avis, Itawamba	NE	×
Ratliff, Itawamba	NE	×
Rayburn, Hinds	W	×
● **Raymond**, Hinds	W	700
Reagan, Calhoun	N	×
● Red Banks, Marshall	N	50
Redding, Grenada	N	×
Redding, Webster	C	×
Reddoch, Covington	S	25
Red Land, Pontotoc	N	50
● Red Lick, Jefferson	SW	50
Redmondville, Yazoo	W	60
Redstar, Lincoln	SW	×
Redtop, Pearl River	S	×
● Redwood, Warren	W	25
Rees Store, Monroe	NE	×
Reform, Choctaw	C	×
Refuge, Washington	W	30
Reganton, Claiborne	SW	×
Reid, Calhoun	N	24
Renfroe, Leake	C	×
Reno, Monroe	NE	×
Renovo, Bolivar	W	×
Revive, Madison	C	15
Rex, Oktibbeha	E	×
● *Reynolds*, Monroe	NE	×
Reynolds, Panola	N	82
Rials, Simpson	S	25
Riceville, Pearl River	S	×
Rich, Coahoma	NW	120
● Richardson, Hancock	S	×
● Richburgh, Marion	S	20
Richland, Holmes	C	100
Richmond, Covington	S	125
Richmondlee, Lee	NE	25
Ridge, Chickasaw	N	30
Ridgeville, Tippah	N	×
● Rienzi, Alcorn	NE	850
Riggins, Monroe	NE	×
Riley, Attala	C	×
Rio, Kemper	E	200
● **Ripley**, Tippah	N	1,000
● Rising Sun, Le Flore	C	×
● *Riverside Junction*, Sh'r'y	W	×
Riversville, Newton	E	×
Riverton, Bolivar	W	125
Robertson, Clay	E	×
Robertsonville, Coahoma	NW	×
● Robinsonville, Tunica	NW	50
Rockport, Copiah	SW	100
Rocky Springs, Claiborne	SW	50
Rodney, Jefferson	SW	733
Roebuck, Le Flore	C	×
Rokeby, Yazoo	W	120
● **Rolling Fork**, Sharkey	W	200
Rome, Winston	E	30
Roscoe, Newton	E	×
Rosebloom, Tallahatchie	NW	×
Rose Bower, De Soto	N	×
● **Rosedale**, Bolivar	W	250
Rose Hill, Amite	SW	200
Rose Hill, Jasper	E	×
Roseneath, Yazoo	W	69
Rosetta, Wilkinson	SW	×
● *Round Lake*, Bolivar	W	×
Rotten Bayou, Hancock	S	58
● Roxie, Franklin	SW	30
Royal, Smith	C	×
Ruckersville, Tippah	N	80
● *Runnymead*, Le Flore	C	×
Rural, Montgomery	C	36
Rural Hill, Winston	E	×
Rushings Store, Lauderdale	E	48
Rushville, Kemper	E	×
Russell, Lauderdale	E	×
Russellville, Warren	W	15
● Russum, Claiborne	SW	15
Ruth, Lincoln	SW	×
Ryan, Franklin	SW	12
Sabougla, Calhoun	N	10
Saint Anns, Leake	C	20
St. Catherine's Bend, Ad's	NE	×
● Saint Elmo, Claiborne	SW	50
Saints Rest, Sun Flower	W	15
Salem, Benton	N	25
● Sallis, Attala	C	250
● Saltillo, Lee	NE	400
● Sandersville, Jones	SE	300
Sandpoint, Smith	C	×
Santee, Covington	S	20
● Sapa, Webster	C	×
● **Sardis**, Panola	N	1,200
Sarepta, Calhoun	N	300
Sartin's Store, Pike	S	50
Sartinville, Pike	S	×
Satartia, Yazoo	W	75
Saulsbury, Lawrence	S	48
● *Sawyers*, Montgomery	C	×
● Scooba, Kemper	E	350
● *Scott*, Bolivar	W	×
● **Scranton**, Jackson	SE	2,500
Searcy, Marshall	N	×
Sebastopol, Scott	C	×
Seblen, Tippah	N	12
● **Senatobia**, Tate	N	1,073
Sera, Amite	SW	×
● Sessumsville, Oktibbeha	E	10
Seven Pines, Carroll	C	×
Sevier, Lee	NE	36
● *Shackelford*, Holmes	C	×
Shady Grove, Jasper	E	35
● Shannon, Lee	NE	500
Sharkey, Tallahatchie	NW	90
Sharkey Station, Sharkey	W	42
Sharon, Madison	C	100
Sharpsburgh, Madison	C	60
● Shaw, Bolivar	W	120
Shawnee, Benton	N	×
Shaw's Store, Jefferson	SW	30
Shealey, Newton	E	×
Shelby Creek, Tippah	N	×
● *Shelby*, Bolivar	W	×
Shell Mound, La Flore	C	150
● Sheppardtown, LaFlore	C	30
● Sherard, Coahoma	NW	×
Sherman, Pontotoc	N	×
Shiloh Landing, Issaquena	W	100
Shipland, Issaquena	W	20
Shivers, Simpson	S	15
Shoccoe, Madison	C	×
Shongelo, Smith	C	50
● *Shops*, Lauderdale	E	×
Shoet, Tishomingo	NE	×
Show Creek, Benton	N	78
Shrock, Attala	C	50
● Shubuta, Clarke	E	500
● Shuqualak, Noxubee	E	500
Siberia, LeFlore	C	×
Shiling, Lauderdale	E	×
● Sidon, LeFlore	C	50
Sierra, Neshoba	E	×
Silent Shade, Holmes	C	48
Siloam, Clay	E	75
Silver City, Yazoo	W	200
Silver Creek, Lawrence	S	250
Silver Springs, Tippah	N	10
Simpson, Quitman	NW	×
Sims, Attala	C	×
Singleton, Winston	E	100
Skipwith's Landing, Iss'na	W	250
State Spring, Calhoun	N	300
Slavden's Crossing, Marsh'll	N	×
● Smedes, Sharkey	W	16
Smith, Neshoba	E	×
Smithburgh, Pike	S	15
Smithdale, Amite	SW	22
Smith's Crossing, DeSoto	N	24
Smith's Mills, Carroll	C	12
● Smith's Station, Hinds	W	50
Smithville, Monroe	NE	200
Smyrna, Attala	C	×
Snowville, Choctaw	C	×
Sonora, Chickasaw	N	×
Soso, Jones	SE	×
● *Soudan*, Lincoln	SW	×
Southland, Prentiss	NE	36
Spanish Moss Bend, Wa'h'n	W	×
Sparta, Chickasaw	N	500
Spay, Choctaw	C	24
● *Spears*, Rankin	C	×
Spencer, Copiah	SW	×
Spinks, Kemper	E	×
Spivey, Newton	E	×
Splunge, Monroe	NE	×
Sporine, Bolivar	W	×
Spring Cottage, Marion	S	32
● Spring Creek, Webster	C	×
● *Spring Dale*, LaFayette	N	×
Springfield, Scott	C	×
Spring Hill, Benton	N	×
Springport, Panola	N	×
Spring Valley, Webster	C	25
Spurlock, Amite	SW	13
Stafford, Bolivar	W	×
Stamper, Newton	E	×
● Stampley, Jefferson	SW	24
Stamp's Landing, Wilk'n	SW	100
Standing Pine, Leake	C	80
● Stanton, Adams	SW	30
● **Starkville**, Oktibbeha	E	1,740
Starnes, Webster	C	×
Star Place, Panola	N	20
● State Line, Greene	SE	300
Station Creek, Covington	S	78
Steel, Scott	C	×
Steen's Creek, Rankin	C	100
Steenston, Lowndes	E	×
Steep Bank, Rankin	C	50
Steephill, Marion	S	50
Stegall, Pontotoc	N	24
● *Stewart*, Webster	C	×
Stewart, Montgomery	C	×
Stix, Perry	SE	×
Stockdale, Hancock	S	×
● Stoneville, Washington	W	650
Stonewall, Harrison	SE	200
Stonewall Station, Clarke	E	×
● Stonington, Jefferson	SW	22
Stormville, Bolivar	W	75
● Stovall, Coahoma	NW	×
Strayhorn, Tate	N	100
● Strongs, Monroe	NE	×
Stump's Landing, W'k's'n	SW	×
● Sturgis, Oktibbeha	E	850
● Sucarnoochee, Kemper	E	150
Sugg, Calhoun	N	×
● *Sulligent*, Monroe	NE	×
Sulphur Springs, Madison	C	85
● Summit, Pike	S	1,640
Sunflower Landing, C'ho'a	NW	30
Sunny Side, LeFlore	C	20
● *Swain*, Washington	W	×
● *Sutton*, Lincoln	SW	×
● Swan Lake, Tall'h'tchie	NW	20
Swanzy, Lowndes	E	60
Swayze's Ferry, Adams	SW	×
Sweatman, Montgomery	C	48
Sweet Home, Grenada	N	48
● Swiftwater, Washington	W	30
Sycamore, Chickasaw	N	×
● *Sykes*, Monroe	NE	×
Sylvarena, Smith	C	60
Tabbville, Chickasaw	N	×
Tacaleeche, Benton	N	×
● Talawah, Marion	S	100
● *Tallahatchie*, Panola	N	×
Tallahoma, Jones	SE	×
Tulledora, Bolivar	W	×
Tallula, Issaquena	W	120
Talowah Marion	S	×
● *Tamola*, Kemper	E	×
Tampico, Clay	E	30
Tarbert, Wilkinson	SW	25
Tate's Ridge, Amite	SW	×
Tatum, Grenada	N	10
Tatum's Store, Grenada	N	24
● Taylor, LaFayette	N	200
Taylorsville, Smith	C	50
● Tchula, Holmes	C	300
Teasdale, Tallahatchie	NW	×
Temperance Hill, Monroe	NE	×
Temple, Lauderdale	E	240
Teoc, Carroll	C	36
Terrene, Bolivar	W	150
● Terry, Hinds	W	250
Terza, Panola	N	×
Texas, Kemper	E	×
Thaxton, Pontotoc	N	×
Theadville, Clarke	E	×
The Gums, Panola	N	5
Theo, Alcorn	NE	×
Thomastown, Leake	C	75
Thomasville, Rankin	C	18
Thompson, Amite	SW	×
Thompson's Store, Amite	SW	10
Thompsonville, Hinds	W	20
Thornton, Holmes	C	125
Thrailkill, Montgomery	C	120
Three Rivers, Jackson	SE	33
Thyatira, Tate	N	60
● Tibbee Station, Clay	E	75
Tiblen, Itawamba	NE	36
● Tillatoba, Yalobusha	N	40
Tillman's Station, Cl'bor'e	SW	×
Tilton, Lawrence	S	18
● Tiplersville, Tippah	N	30
Tippah, Benton	N	×
Toccopola, Pontotoc	N	300
Toccopola, LaFayette	N	×
Tokio, Wayne	SE	×
Tolarville, Holmes	C	25
Tolerton, Attala	C	×
● Tommolen, Webster	C	×
● Toomsuba, Lauderdale	E	200
Topisaw, Pike	S	12
Topton, Lauderdale	E	×
● Torrance, Yalobusha	N	50
Torrence Station, Yalob'sha	N	90
● Tougaloo, Hinds	W	150
Trenton, Itawamba	NE	25
Trenton, Smith	C	200
Trimcane, Oktibbeha	E	×
Trinity, Lowndes	E	×
Triune, Yazoo	W	×
● *Trotter's Point*, C'homa	NW	×
Troy, Pontotoc	N	50
Trens, Lawrence	S	50
Tubbs, Monroe	NE	×
Tubby, Itawamba	NE	×
● Tucker, Neshoba	E	×
Tula, LaFayette	N	×
Tulwiler, Tallahatchie	NW	×
● Tunica, Tunica	NW	200
● **Tupelo**, Lee	NE	1,452
Turnbull's Depot, W'k'son	SW	125
Turner's, Franklin	SW	100
Turner's Store, Jackson	SE	×
Turnerville, Jasper	E	60
● *Tuscanola*, Jones	SE	48
Tuscola, Leake	C	25
Twistwood, Jasper	E	350
Tyler Town, Pike	S	100
Tyner, Jackson	SE	×
Tynes, Tishomingo	NE	×
Tyro, Tate	N	125
Udora, Lincoln	SW	×
Una, Clay	E	×
Union, Newton	E	1,000
Union Church, Jefferson	SW	150
Union Mills, Tippah	N	×
University, LaFayette	N	×
Ursino, Warren	W	60
● Utica, Hinds	W	375
● Valden, Carroll	C	650
● Valley, Yazoo	W	15
● Valley Park, Issaquena	W	×
Vance, Newton	E	×
Vancleave, Jackson	SE	×
Van Eaton, Perry	SE	×
Vann's Mill, Yalobusha	N	×
● *Van Winkle*, Hinds	W	×
● *Vaughn*, LeFlore	C	×
● Vaughn's, Yazoo	W	250
Velma, Yalobusha	N	×
Veraal, Greene	SE	50
Vernon, Madison	C	×
● Verona, Lee	NE	900
Veto, Franklin	SW	75
● **Vicksburg**, Warren	W	13,298
Vickland Landing, Shar'y	W	125
Victoria, Marshall	N	10
Victoria, Bolivar	W	24
Vimville, Lauderdale	E	×
Vinton, Clay	E	×
Viola, Jasper	E	×
Virgil, Rankin	C	15
● Vosburgh, Jasper	E	800
Vowell, Winston	E	×
Waco, Marshall	N	×
● Wahalak, Kemper	E	800
Walker, Montgomery	C	×
Walker's Bridge, Pike	S	62
● *Walker's Switch*, Tis'm'o	NE	×
Wall, Newton	E	×
Wallace, Lauderdale	E	×
Wallace, Panola	N	×
● Wallerville, Union	N	30
Wall Hill, Marshall	N	150
● *Walls*, DeSoto	N	×
● Walnut, Tippah	N	30
Walnut Grove, Lake	C	220
Walthall, Webster	C	200
Walton, LaFayette	N	48
Walton, Union	N	×
Wamba, Attala	C	×
Wanamaker, Tunica	NW	×
● Warrenton, Warren	W	100
● *Warsaw*, Washington	W	×
Washington, Adams	SW	175
● Waterford, Marshall	N	150
Waterhole, Marion	S	×
● Water Valley, Yalobusha	N	2,828
Watkinsville, Neshoba	E	250
Watson, Marshall	N	30
Watsonia, Sharkey	W	20
● Waveland, Hancock	S	250
● Waverly, Clay	E	30
● **Waynesborough**, Wayne	SE	1,000
● Way's Bluff, Madison	C	18
● Wayside, Washington	W	25
● Webb, Tallahatchie	NW	×
Webster, Winston	E	50
Weems, Jasper	E	×
● Weir, Choctaw	C	×
Welch, Covington	S	×
Welcome, Scott	C	×
Wellman, Lincoln	SW	×
Wells, Attala	C	50
● Wenasoga, Alcorn	NE	50
● Wesson, Copiah	SW	3,450
● West, Holmes	C	×
● *Westburgh*, Washington	W	78
West Fork, Lawrence	S	×
● *West Pascagoula*, J'k'n	SE	25
● **West Point**, Clay	E	2,682
● *West's*, Holmes	C	×
West Station, Holmes	C	250
Westside, Claiborne	SW	15
Westville, Simpson	S	250
● Wheeler, Prentiss	NE	×
Wheelerville, Jones	SE	×
Wheelerville, Covington	S	48
Whistler, Wayne	SE	×
Whitaker, Wilkinson	SW	18
White, Hinds	W	×
● Whiteapple, Franklin	SW	10
White Oak, Greene	SE	×
● *Whites*, Clay	E	×
Whites, Rankin	C	×
White Sand, Lawrence	S	×
Whynot, Lauderdale	E	×
Wilcox, Choctaw	C	×
● Wilczinski, Washington	W	26
Wildwood, Marion	S	×
Wilkesburgh, Covington	S	55
Wilkinson, Wilkinson	SW	15
Williamsburgh, Cov'n	S	200
Williamsville, Grenada	N	10
Williston, Leake	C	×
Willow Spring, Harrison	SE	30
● Winchester, Wayne	SE	200
● **Winona**, Montgomery	C	1,600
● Winterville, Washington	W	25
Woodbine, Yazoo	W	×
Woodburn, Sun Flower	W	×
Woodland, Chickasaw	N	×
Womison, Monroe	NE	×
● **Woodville**, Wilk'son	SW	900
Wolf River, Harrison	SE	400
Wool Market, Harrison	SE	50
Wright, Bolivar	W	×
Yamacrau, Hancock	S	×
● **Yazoo City**, Yazoo	W	5,247
● *Yazoo Pass*, Coahoma	NW	×
Yeagers, Adams	SW	×
Yeagersville, Grenada	N	×
Yellow Creek, Tishom'go	NE	×
Yellow Rabbit, Benton	N	×
Yocony, Itawamba	NE	×
● Yokena, Warren	W	10
Yorka, Leake	C	24
Yota, Warren	W	×
Youngs, Grenada	N	×
Zebulon, Attala	C	80
Zieglersville, Yazoo	W	100
Zilpha, Attala	C	23
Zion Hill, Amite	SW	75
Zion Seminary, Covington	S	×
Zoyd, Itawamba	NE	×

MISSOURI.

Counties.	Index.	Pop.
Adair	N	17,349
Andrew	NW	15,976
Atchison	NW	15,456
Audrain	C	22,045
Barry	SW	22,861
Barton	SW	18,465
Bates	W	32,186
Benton	C	14,903
Bollinger	SE	14,045
Boone	C	25,974
Buchanan	NW	69,938
Butler	SE	10,870
Caldwell	NW	15,087
Callaway	C	25,002
Camden	C	10,007
Cape Girardeau	SE	22,739
Carroll	N	25,696
Carter	SE	5,712
Cass	W	23,239
Cedar	W	15,575
Chariton	N	26,133
Christian	S	13,980
Clark	NE	15,092
Clay	NW	19,769
Clinton	NW	17,101
Cole	C	17,266
Cooper	C	22,634
Crawford	C	11,923
Dade	SW	17,513
Dallas	C	12,611
Daviess	NW	20,429
DeKalb	NW	14,532
Dent	S	12,101
Douglas	S	14,063
Dunklin	SE	15,031
Franklin	E	27,963
Gasconade	E	11,588
Gentry	NW	18,986
Greene	SW	48,551
Grundy	N	17,784
Harrison	NW	20,965
Henry	W	28,157
Hickory	C	9,420
Holt	NW	15,431
Howard	C	17,298
Howell	S	18,570
Iron	SE	9,087
Jackson	W	160,184
Jasper	SW	50,352
Jefferson	E	22,452
Johnson	W	28,053
Knox	NE	13,488
Laclede	C	14,639
LaFayette	W	30,102
Lawrence	SW	26,211
Lewis	NE	15,909
Lincoln	E	18,303
Linn	N	24,034
Livingston	N	20,594
McDonald	SW	11,245
Macon	N	30,463
Madison	SE	9,231
Maries	C	8,528
Marion	NE	26,147
Mercer	N	14,492
Miller	C	14,120
Mississippi	NE	10,761
Moniteau	C	15,599
Monroe	NE	20,772
Montgomery	E	16,806
Morgan	C	12,261
New Madrid	SE	9,292
Newton	SW	22,052
Nodaway	NW	30,781
Oregon	S	11,135
Osage	C	13,074
Ozark	S	9,778
Pemiscot	SE	5,954
Perry	SE	13,198
Pettis	C	31,031
Phelps	C	12,618
Pike	NE	26,243
Platte	NW	16,195
Polk	SW	20,261
Pulaski	C	9,357
Putnam	N	15,308
Ralls	NE	12,283
Randolph	N	24,769
Ray	NW	24,092
Reynolds	SE	6,606
Ripley	SE	8,312
Saint Charles	E	22,915
Saint Clair	W	16,702
Saint Francois	E	18,841
Sainte Genevieve	E	9,864
Saint Louis	E	36,258
Saline	C	33,626
Schuyler	N	11,205
Scotland	NE	12,660
Scott	SE	11,204
Shannon	S	8,667
Shelby	NE	15,615
Stoddard	SE	17,296
Stone	SW	7,076
Sullivan	N	18,944
Taney	S	7,965
Texas	S	19,378
Vernon	W	31,441
Warren	E	9,887
Washington	E	13,097
Wayne	SE	11,680
Webster	S	15,117
Worth	NW	8,726
Wright	S	14,424
Total		2,677,080

Towns. Counties.	Index.	Pop.
Abbatis, Warren	E	19
Aberdeen, Pike	NE	×
Abo, Laclede	C	×
Acasto, Clark	NE	30
Acme, Clay	NW	10
Acorn Ridge, Stoddard	SE	32
Adair, Adair	N	15
Adams, Buchanan	NW	×
● *Adams*, Jackson	W	×
Adel, Mercer	N	10
Adox, Mercer	N	×
● Adrian, Bates	W	1,400
● Advance, Stoddard	SE	200
Affton, Saint Louis	E	40
● Agency, Buchanan	NW	200
● *Agency Ford*, Buchanan	NW	×
Alsie, Christian	S	×
Akers, Shannon	S	20
● Akinsville, Morgan	C	50
Akron, Harrison	NW	45
Alamoile, Reynolds	SE	32
Alanthus Grove, Gentry	NW	150
Alba, Jasper	SW	150
● **Albany**, Gentry	NW	1,360
Alberta, Henry	W	15
● *Aldernay*, Saint Louis	E	×
● Aldrich, Polk	SW	30
● Alexandria, Clark	NE	500
Alice, Texas	S	×
Allendale, Worth	NW	850
● Allenton, Saint Louis	E	125
Allenville, Cape Girardeau	SE	150
Alley, Shannon	S	15
Alliance, Bollinger	SE	×
Allison, Nodaway	NW	12
● Alma, LaFayette	W	200
Almartha, Ozark	S	10
Almon, Hickory	C	40
Alpha, Grundy	N	100
● Altamount, Daviess	NW	×
Alta Vista, Daviess	NW	50
Altenburgh, Perry	SE	400
Altheim, Saint Louis	E	20
Althorpe, Linn	N	25
Alton, Oregon	S	400
Altona, Bates	W	75
● Alvord, Mercer	N	10
● Amazonia, Andrew	NW	200
Ambrose, Ozark	S	15
Americus, Montgomery	E	100
● Amity, DeKalb	NW	100
Amoret, Bates	W	50
● Amory, Clay	NW	×
● Anabel, Macon	N	×
Anderson, McDonald	SW	26
● Andover, Harrison	NW	75
Andrae, Jefferson	E	×
● Annada, Pike	NE	25
● Annapolis, Iron	SE	200
Annie, Buchanan	NW	×
Anson, Clark	NE	10
Anthonie's Mill, Crawford	C	10
Antioch, Clark	NE	10
Antonia, Jefferson	E	100
Antrim, Wright	S	12
Anutt, Dent	S	×
● Apex, Lincoln	E	25
Appleton, Cape Girardeau	SE	1,075
● Appleton City, St. Clair	W	2,000
Aptus, Washington	E	×
● Arbela, Scotland	NE	200
● Arbor, Cape Girardeau	SE	32
● Arcadia, Iron	SE	100
● Archie, Cass	W	300
Arcola, Dade	SW	100
Arden, Douglas	S	×
● Ardeola, Stoddard	SE	×
Ardmore, Macon	N	×
Argentville, Lincoln	E	×
Argo, Crawford	C	26
Argola, Lewis	NE	12
● Arkoe, Nodaway	NW	75
● Arlington, Phelps	C	40
● Armstrong, Howard	C	200
Arnica, Cedar	W	30
Arno, Douglas	S	40
Arnoldsville, Buchanan	NW	25
Arnsberg, Cape Girardeau	SE	100
Arrow Rock, Saline	C	800
Art, Newton	SW	×
● Arthur, Vernon	W	40
Ash, Monroe	NE	20
● Ashburn, Pike	NE	15
Asherville, Stoddard	SE	100
● Ash Grove, Greene	SW	1,240
● Ash Grove Lime Kiln, Greene	SW	×
● Ash Hill, Butler	SE	300
Ashland, Boone	C	400
Ashley, Pike	NE	400
● Ashton, Clark	NE	75
Asper, Carroll	N	20
Astoria, Wright	S	15
● Atchison Junc, Platte	NW	55
Athelstan, Worth	NW	25
Athens, Clark	NE	200
Atherton, Jackson	W	×
● *Atherton*, Saint Louis	E	×
● *Atherton*, Jackson	W	×
● Athol, Bates	W	×
● Atlanta, Macon	N	50
Atlas, Dent	S	×
Atuka, Laclede	C	×
Attie, Oregon	S	10
Aubrey, Johnson	W	32
Auburn, Lincoln	E	60
Aud, Osage	C	×
Augusta, Saint Charles	E	350
● Aullville, LaFayette	W	300
Ault, Carroll	N	×
● Aurora, Lawrence	SW	2,000
● Aurora Springs, Miller	C	556
Austin, Cass	W	200
● Auvasse, Callaway	SE	350
Ava, Douglas	S	100
Avalon, Livingston	N	500
Avenue City, Andrew	NW	50
Avert, Stoddard	SE	×
● *Avery*, Butler	SE	×
● *Avery*, Dent	S	130
Avery, Benton	C	×
Avilla, Jasper	SW	200
Avoca, Jefferson	E	185
Avon, Sainte Genevieve	E	40
● Avon, Cass	W	×
● Avon, Clay	NW	×
Azen, Scotland	NE	26
Babbtown, Osage	C	22
Bachelor, Callaway	C	26
Bacon, Moniteau	C	×
● *Baden*, Saint Louis	E	×
Badlo, Texas	S	19
● Bagnell, Miller	C	30
Bahner, Pettis	C	12
Bailey, Pulaski	C	15
● *Bailey*, Jefferson	E	×
● Bailey's Creek, Osage	C	40
Bainbridge, Cape Girardeau	SE	×
Bainbridge, Clinton	NW	80
Bairdstown, Sullivan	N	×
Baker, Saint Clair	W	×
Bakersfield, Ozark	S	150
Bahlridge, Pulaski	C	77
Ballard, Bates	W	50
Ballwin, Saint Louis	E	150
Balm, Cedar	W	40
Bals, Lincoln	E	130
Bancroft, Daviess	NW	100
Banty, Jasper	SW	12
● Barfield, Ripley	SE	100
● Baring, Polk	SW	75
Barkersville, Callaway	C	50
● *Barkley*, Marion	NE	×
● *Berlino*, Wayne	SE	×
● Barnard, Nodaway	NW	500
Barnsville, Macon	N	10
Barnett, Morgan	C	30
Barney, Dent	S	26
Barnumton, Camden	C	26
● *Barracks*, Saint Louis	E	×
Barren, Carter	SE	×
● Barrett's, Cass	W	×
● Barrett's Station, St. Lo'is	E	×
Barry, Clay	NW	100
Barryville, Macon	N	10
● Bartlett, Shannon	S	50
Bartold, Saint Louis	E	25
Burton, Barton	SW	10
Bass, Cole	C	×
Bass Mills, Greene	SW	15
● Bates City, La Fayette	W	100
Bath, Laclede	C	×
Battsville, Carroll	N	108
Bauff, Taney	S	10
Baur, Gasconade	E	×
Baxter, Stone	SW	×
Bay, Gasconade	E	75
Bayfield, Da Kalb	NW	11
● Beamar, Pettis	C	30
● *Bean Lake*, Platte	NW	×
Bear Branch, Linn	N	40
Bear Creek, Cedar	W	50
● *Bear Creek*, Ralls	NE	×
● *Beasley*, Pike	NE	×
Beaufort, Franklin	E	150
Beaver, Douglas	S	20
● *Beaver*, Phelps	C	10
Behra, Morgan	C	40
● *Becker*, Franklin	E	×
● Bedford, Livingston	N	300
● *Bedford*, Bates	W	×
● Bedison, Nodaway	NW	×
Bee, Cape Girardeau	SE	10
● *Bee Creek Junction*, Buchanan	NW	×
Bee Fork, Reynolds	SE	65
Beemont, Franklin	E	50
Beersheba, Montgomery	E	×
Belcher, Butler	SE	×
Belew's Creek, Jefferson	E	26
● *Belfast*, Newton	SW	×
Belgique, Perry	SE	×
Belgrade, Washington	E	100
Bell Air, Cooper	C	35
Bellamy, Vernon	W	20
Bell City, Stoddard	SE	×
Belle, Osage	C	10
Bellefontaine, St. Louis	E	40
Bellefonte, Pulaski	C	32
Belleview, Iron	SE	150
Belleview Springs, Jackson	W	×
Bellville, Montgomery	E	32
● *Belleville Branch*, Jas'per	SW	×
Bellflower, Montgomery	E	×
● Bells Quarry, Wright	S	×
● Belmont, Mississippi	NE	100
● *Belmont Crossing*, Miss.	NE	×
● Beloit, Barton	SW	50
● Belton, Cass	W	950
● Belvidere, Jackson	W	×
Bem, Gasconade	E	10
● *Bement*, Clay	NW	×
Bembow, Marion	NE	40
Benjamin, Lewis	NE	50
Bennett, Ripley	SE	20
● Benson, Iron	SE	×
Benton, Scott	SE	200
● *Benton*, Saint Louis	E	×
● Benton City, Audrain	C	100
Bentonville, Benton	C	×
● Berger, Franklin	E	200
Berlin, Gentry	NW	40
● Bernie, Stoddard	SE	×
Berryman, Crawford	C	×
● *Berryman*, Iron	SE	65
Bethaville, Randolph	N	10
● Bertrand, Mississippi	NE	350
● *Berwick*, Newton	SW	×
● Bessville, Bollinger	SE	25
Best Bottom, Montgomery	E	46
● **Bethany**, Harrison	NW	1,286
Bethel, Shelby	NE	200
Bethlehem, Montgomery	E	10
Bethpage, McDonald	SW	15
Beulah, Phelps	C	×
● Beverly Station, Platte	NW	25
● Bevier, Macon	N	400
Bible Grove, Scotland	NE	30
Biehle, Perry	SE	100
● *Big Blue Junction*, Jack'n	W	×
Big Creek, Texas	S	50
● Bigelow, Holt	NW	150
Big Lick, Howell	S	×
Big Piney, Pulaski	C	26
Big River Mills, St. Fran'ois	E	50
Big Spring, Montgomery	E	75
● Billings, Christian	S	800
● *Billingsville*, Cooper	C	×
Billmore, Oregon	S	10
● Birch Tree, Shannon	S	100
● *Bird's Mill*, Mississippi	NE	×
● Bird's Point, Mississippi	NE	100
● Birmingham, Clay	NW	600
Bishops, Christian	S	10
● Bismarck, Saint Francois	E	982
Black, Reynolds	SE	10
● Blackburn, Saline	C	400
Black Jack, Saint Louis	E	200
Blackman's Mill, Camden	C	×
Black Oak, Caldwell	NW	75
Black Walnut, Saint Charles	E	25
● Blackwater, Cooper	C	50
● Blackwell, Saint Francois	E	75
● *Blackwell*, Macon	N	×
Blaine, Vernon	W	25
● Blairstown, Henry	W	65
Bland, Gasconade	E	48
Blandsville, Jasper	SW	×
● Blodgett, Scott	SE	50
Bloomfield, Stoddard	SE	500
Blooming Rose, Phelps	C	40
Bloomington, Macon	N	100
Bloomsdale, Sainte G'evieve	E	75
Blue Eye, Stone	SW	130
Blue Lick, Saline	C	×
Blue Mill, Jackson	W	25
Blue Mound, Livingston	N	5
Blue Ridge, Harrison	NW	100
● *Blue Spring*, Butler	SE	×
● Blue Springs, Jackson	W	500
Bluffton, Montgomery	E	10
● *Blum*, Wayne	SE	×
Bly, Howell	S	×
● Blythedale, Harrison	NW	150
● *Boaz*, Crawford	C	×
Bobring, Saint Louis	E	20
Boeger's Store, Osage	C	100
Boeschenville, Benton	C	40
Boeuf Creek, Franklin	E	100
● Bogard, Carroll	N	40
Bois Brule, Perry	SE	80
● Bois D'Arc, Greene	SW	100
● Bolckow, Andrew	NW	600

41

TOWNS.	COUNTIES.	INDEX.	POP.
● Boles	Franklin	E	60
● Bolivar	Polk	SW	2,200
Bolton	Harrison	NW	60
Bonanza	Caldwell	NW	40
● Bonfil's Station	St. Louis	E	75
Bonhomme	Saint Louis	E	80
● Bonner	Saint Louis	E	×
Bonne Terre	Saint Francois	E	3 940
● Bonnott's Mill	Osage	C	200
Boomer	Linn	N	40
Boonesborough	Howard	C	125
● Boonville	Cooper	C	4,132
● Booth	Pike	NE	65
Boschert Town	St. Charles	E	100
● Boscobel	Dent	S	×
Boston	Christian	S	40
● Bosworth	Carroll	N	100
Bounds	Wayne	SE	×
● Bourbon	Crawford	C	100
● Bousson	Saint Louis	E	×
Bower's Mills	Lawrence	SW	100
● Bowling Green	Pike	NE	1,675
● Bowman	Harrison	NW	×
Boxford	DeKalb	NW	10
Boyd	Dallas	C	65
Boyden	Newton	SW	×
● Boydston	Henry	W	×
Boyer	Wright	S	12
● Boyers	Cape Girardeau	SE	×
Boyler's Mill	Morgan	C	40
● Boynton	Sullivan	N	80
Bracken	Webster	S	32
Bradley	Carroll	N	26
Bradleyville	Taney	S	15
Braggadocio	Pemiscot	SE	65
● Brandsville	Howell	S	10
Branson	Taney	S	20
● Brant	Moniteau	C	×
Brantford	Ralls	NE	×
● Brashear	Adair	N	250
Brunersville	Benton	C	80
Brawley	Oregon	S	×
● Braymer	Caldwell	NW	400
Brazeau	Perry	SE	25
Brazil	Washington	E	×
Brazito	Cole	C	25
● Breckenridge	Caldwell	NW	800
Breeze	Jasper	SW	7
● Brentwood	Saint Louis	E	×
Brest	Jasper	SW	15
● Brevator	Lincoln	E	25
Brewer	Perry	SE	57
Brewersville	Perry	SE	50
Briar Creek	Ripley	SE	26
Bridgeport	Warren	E	50
● Bridgeton	Saint Louis	E	150
Brighton	Polk	SW	100
● Briscoe	Lincoln	E	30
Bristol	Jackson	W	×
Brock	Scotland	NE	×
● Bronaugh	Vernon	W	200
● Brookfield	Linn	N	4 534
● Brookline Station	Gr'ne	SW	200
Brooklyn	Harrison	NW	149
Brosley	Cass	W	30
Brotherton	Saint Louis	E	×
Brown Branch	Taney	S	10
● Browning	Linn	N	700
● Brownington	Henry	W	600
● Browns	Saint Clair	W	65
● Brown's Springs	Pettis	C	×
● Brown's Station	Boone	C	60
● Brownwood	Stoddard	SE	100
Brumley	Miller	C	75
● Brumund	Stoddard	SE	97
Brunot	Wayne	SE	75
● Brunswick	Chariton	N	1,751
● Brush Creek	Laclede	C	×
Brussell's	Lincoln	E	30
● Bryan's	Callaway	C	×
Bryant	Douglas	S	10
Buchanan	Bollinger	SE	77
Burkhart	Douglas	S	32
● Buckley	Greene	SW	100
● Bucklin	Linn	N	714
● Buckner	Jackson	W	100
Bud	Warren	E	25
Buffalo	Dallas	C	966
● Buffington	Stoddard	SE	150
● Bullion	Adair	N	10
● Bunceton	Cooper	C	400
Bunker Hill	Lewis	NE	10
Burbois	Gasconade	E	40
Burdett	Bates	W	50
Burfordville	CapeG'rdeau	SE	50
Burke	Howell	S	40
Burlington	Boone	C	65
● Burlington Junc.	N'way	NW	1,200
● Burnham	Howell	S	30
Burns	Polk	SW	10
Burr Oak Valley	Lincoln	E	30
● Burrows	Mercer	N	×
● Burton	Howard	C	100
● Busch	Pike	NE	32
● Bushberg	Jefferson	E	50
Bushnell	Barton	SW	×
● Butler	Bates	W	2,812
● Butler	Wayne	SE	×
● Butterfield	Barry	SW	20
Buttsville	Grundy	N	32
Byberry	Cooper	C	×
Bynumville	Chariton	N	50
● Byrd Island	CapeGir'd'u	SE	×
Byron	Osage	C	25
Byrnesville	Jefferson	E	30
● Cabool	Texas	S	300
● Cadet	Washington	E	50
● Cainsville	Harrison	NW	600
● Cairo	Randolph	N	200
Caldwell	Callaway	C	75
Caledonia	Washington	E	200
● Calhoun	Henry	W	700
● California	Moniteau	C	1,775
● Callao	Macon	N	400
● Callaway	Callaway	C	×
Calumet	Pike	NE	19
● Calvary Cemetery	St. L'uis	E	×
Calvey	Franklin	E	32
Calwood	Callaway	C	75
● Cama	Clark	NE	×
● Cambridge	Saline	C	75
● Camden	Ray	NW	300
● Camden Point	Platte	NW	150
● Cameron	Clinton	NW	2,895
● Cameron Junc.	Clinton	NW	×
● Camps	Randolph	N	×
● Campbell	Clay	NW	×
● Campbell	Dunklin	SE	200
● Campbells	Greene	SW	×
Campbellton	Franklin	E	20
● Camp Branch	Pettis	C	×
Canaan	Gasconade	E	25
● Canal	Crawford	C	×
Cane Creek	Butler	SE	×
Caney	Ozark	S	10
● Caney Creek	Scott	SE	32
Cane Hill	Cedar	W	75
● Canton	Lewis	NE	2,251
Cape Fair	Stone	SW	×
Cape Galena	Morgan	C	45
● Cape Girardeau	Cape Girardeau	SE	4,288
Caplinger's Mills	Cedar	W	40
Cappeln	Saint Charles	E	40
Caput	Barton	SW	32
● Carbon	Macon	N	×
● Carbon Centre	Vernon	W	60
● Carleton	Barton	SW	×
● Carl Junction	Jasper	SW	800
● Carlow	Daviess	NW	150
Carola	Butler	SE	20
● Carondelet	Saint Louis	E	×
Carpenter's Store	Clinton	NW	40
Carr	Stone	NW	15
● Carrington	Callaway	C	50
● Carrollton	Carroll	N	3,858
Carsonville	Saint Louis	E	×
Carterville	Jasper	SW	4,000
● Carthage	Jasper	SW	7,962
Caruth	Dunklin	SE	20
Carutherson	Pemiscot	SE	80
● Carytown	Jasper	SW	75
Casco	Franklin	E	50
● Cassidy	Christian	S	20
Cassville	Barry	SW	600
Castello	Saint Louis	E	×
● Castle	Sullivan	N	×
● Castlewood	Saint Louis	E	×
Castor	Bollinger	SE	40
● Catalpa	Mississippi	NE	×
Catawba	Caldwell	NW	25
● Catawissa	Franklin	E	25
Catherine	Saint Clair	W	×
Cavendish	Livingston	N	5
Cave Pump	Camden	C	45
Caverna	McDonald	SW	26
Cave Springs	Greene	SW	75
● Cawood	Andrew	NW	×
● Cecil	Jackson	W	×
● Cedar City	Callaway	C	150
Cedar Creek	Taney	S	20
Cedar Fork	Franklin	E	165
● Cedar Gap	Wright	S	165
Cedar Grove	Shannon	S	×
Cedar Hill	Jefferson	E	60
Cedar Valley	Taney	S	25
Cedarville	Dade	SW	60
Celina	Dent	S	19
Celt	Dallas	C	20
● Centaur	Saint Louis	E	×
● Centerton	Saint Louis	E	×
Central	Saint Louis	E	500
Central City	Putnam	N	15
● Centralia	Boone	C	1,280
Centre	Ralls	NE	150
● Centre Town	Cole	C	200
● Center View	Johnson	W	400
Centreville	Reynolds	SE	100
● Centropolis	Jackson	W	25
● Chadwick	Christian	S	100
Chain of Rocks	Lincoln	E	100
Chalk Level	Saint Clair	W	50
Chambersburgh	Clark	NE	80
Chambersville	Dade	SW	35
● Chamois	Osage	C	751
Champion City	Franklin	E	40
● Chandler	Clay	NW	×
Chantilly	Lincoln	E	50
● Chaonia	Wayne	SE	50
Chapel Hill	La Fayette	W	65
● Chapin	Howell	S	10
● Chapman	Benton	C	×
● Charcoal	Polk	SW	×
Chariton	Putnam	N	10
● Chariton	Macon	N	×
Charity	Dallas	C	30
● Charleston	Miss'ppi	NE	1,550
Charbdle	Gasconade	E	×
Chauncey	Camden	C	12
● Cheltenham	Saint Louis	E	300
Cherry Box	Shelby	NE	15
Cherry Dell	Marion	NE	15
Cherryville	Crawford	C	20
Chesapeake	Lawrence	SW	40
● Chicago Junction	J'kson	W	×
● Chicopee	Carter	SE	×
Chilhowee	Johnson	W	100
● Chillicothe	Livingston	N	5,699
Chilton	Carter	SE	×
Chouteau	Cooper	C	×
Chraneville	Chariton	N	×
Christopher	Newton	SW	10
Christy	Howell	S	×
Chula	Livingston	N	×
Cincinnati	Ralls	NE	20
Cisco	Livingston	N	×
Civil Bend	Daviess	NW	35
● Clair	Buchanan	NW	×
● Clapper	Monroe	NE	30
Clardy	Sainte Genevieve	E	180
● Clarence	Shelby	NE	1,075
● Clark	Randolph	N	175
● Clark City	Clark	NE	30
● Clarks	Daviess	NW	×
● Clarksburgh	Moniteau	C	350
● Clarksdale	De Kalb	NW	150
Clark's Fork	Cooper	C	25
● Clarkson	Iron	SE	×
Clarkson	Lawrence	SW	10
● Clarksville	Pike	NE	1,700
Clarkton	Dunklin	SE	300
Claryville	Perry	SE	100
● Clawson's	Henry	W	×
● Clay	Clay	NW	×
● Clay City	Clay	NW	×
Claysville	Boone	C	30
● Clayton	Saint Louis	E	200
● Clayton	Vernon	W	97
● Clayton Road	St. Louis	E	×
Claytonville	Clay	NW	97
Clear Creek	Washington	E	×
● Clear Creek	Greene	SW	×
● Clear Fork	Johnson	W	×
● Clearmont	Nodaway	NW	300
Clear Springs	Texas	S	15
● Clear Water	Wayne	SE	75
Cleavesville	Gasconade	E	30
Cleopatra	Mercer	N	40
Cliff	Sainte Genevieve	E	10
● Cliff Cave	Saint Louis	E	×
Clifton	Schuyler	N	20
Clifton	Randolph	N	260
● Clifton City	Cooper	C	100
● Clifton Heights	St. Louis	E	×
● Clifton Hill	Randolph	N	200
Climax Springs	Camden	C	75
● Clinton	Henry	W	4,689
Clintonville	Cedar	W	75
Clio	Saline	C	×
Clones	Iron	SE	×
Clover Bottom	Franklin	E	25
Clyde	Nodaway	NW	250
Coalsburgh	Henry	W	85
● Coatsville	Schuyler	N	100
Cobalt	Howell	S	80
Cobb	Saint Clair	W	×
● Coburgh	Clay	NW	10
Cockrell	Jackson	W	60
Cockrum	Dunklin	SE	×
Coelleda	Camden	C	×
Coffeysburgh	Daviess	NW	200
● Coffeyton	Crawford	C	12
Coffman	Sainte Genevieve	E	30
● Cohick	Saint Louis	E	×
Cold Spring	Douglas	S	30
Cold Water	Wayne	SE	40
● Cole	Cole	C	×
● Cole Camp	Benton	C	450
● Coleman	Cass	W	20
College Mound	Macon	N	200
● College View	St. Louis	E	×
● Collins	Saint Clair	W	500
● Colman	Saint Louis	E	×
Coloma	Carroll	N	125
Colony	Knox	NE	100
● Columbia	Boone	C	3,985
Columbus	Johnson	W	150
Commerce	Scott	SE	500
● Como	New Madrid	SE	80
Competition	Laclede	C	70
Compton	Webster	S	19
● Comstock	Webster	S	×
● Conception	Nodaway	NW	825
Concord	Callaway	C	98
● Concordia	La Fayette	W	800
Condray	Dent	S	×
Confusion	Montgomery	E	×
Conklin	Webster	S	42
Conner	Taney	S	30
● Connett	Buchanan	NW	×
● Converse	Clinton	NW	26
● Conway	Laclede	C	400
● Cook's Station	Crawford	C	25
Cookseyville	Grundy	N	10
Cookville	Pulaski	C	32
● Cooley's Lake	Clay	NW	×
● Cooper	Miller	C	95
Cooper's Hill	Osage	C	100
Cooter	Pemiscot	SE	50
Copeland	Saint Clair	W	×
● Cora	Sullivan	N	60
● Corder	La Fayette	W	600
Cordz	Howell	S	100
Cornelia	Johnson	W	25
Cornersville	Hickory	C	32
● Corning	Holt	NW	200
● Cornland	Bates	W	10
● Cornwall	Madison	SE	×
Corry	Dade	SW	30
Corsicana	Barry	SW	150
Corso	Lincoln	E	25
● Cosby	Andrew	NW	230
Cote Sans Dessein	Call'w'y	C	20
Cottage	Saint Louis	E	×
Cottbus	Howell	S	48
Cottleville	Saint Charles	E	300
Cotton Plant	Dunklin	SE	100
● Cottonwood	Adair	N	45
Cottonwood Point	Pem't.	SE	150
Couch	Oregon	S	10
Coulstone	Dent	S	57
● Courtney	Jackson	W	×
Courtois	Washington	E	37
● Cousinville	Cape Gir'd'n	SE	×
Cove City	Bates	W	10
Covington	Pemiscot	SE	195
● Cowgill	Caldwell	NW	100
Cox	Macon	N	×
Coy	McDonald	SW	15
● Crabb's	Webster	S	×
Crab Orchard	Ray	NW	20
● Craig	Holt	NW	540
Crane	Stone	SW	×
Crank	Stone	SW	×
● Crawford	Scott	SE	80
Crawford Station	Scotla'd	NE	×
● Crawfordville	Adair	N	×
Cream Ridge	Livingston	N	30
● Cream Ridge	Livingston	N	65
● Creighton	Cass	W	450
● Crescent	Saint Louis	E	48
● Creve Coeur	Saint Louis	E	200
● Crisp	Jackson	W	×
Crittendon	Morgan	C	57
● Crocker	Pulaski	C	175
● Crosno	Mississippi	NE	×
Cross Keys	Saint Louis	E	26
Cross Timbers	Hickory	C	250
Crosstown	Perry	SE	40
Cruise	Washington	E	30
Crump	Cape Girardeau	SE	65
Crystal City	Jefferson	E	1,000
● Cuba	Crawford	C	415
● Cuba Junction	Crawford	C	×
● Cummings	Carter	SE	×
● Cunningham	Chariton	N	400
Cureall	Howell	S	20
Curran	Stone	SW	40
● Curryville	Pike	NE	500
● Curzon	Holt	NW	12
Custer	Dent	S	10
● Cutoff	New Madrid	SE	×
Cyclone	McDonald	SW	42
Cynthia	Reynolds	SE	32
● Cyrene	Pike	NE	250
Czar	Crawford	C	×
Dadeville	Dade	SW	200
Daisy	Cape Girardeau	SE	×
Dallas	Jackson	W	60
● Dalton	Chariton	N	400
● Dameron	Lincoln	E	35
Damsel	Camden	C	25
Dana	Bates	W	50
Danby	Jefferson	E	32
● Danforth	Adair	N	200
Danville	Montgomery	E	200
Dardenne	Saint Charles	E	25
Darien	Dent	S	×
Darksville	Randolph	N	100
● Darlington	Gentry	NW	400
● Daugherty	Cass	W	×
● Dauphine	Osage	C	×
Davenport	Dade	SW	76
● Davis	Lincoln	E	15
Davis	Saint Louis	E	×
Davisville	Crawford	C	65
● Dawn	Livingston	N	250
● Dawson	Nodaway	NW	75
● Dawsonville	Nodaway	NW	×
Day	Taney	S	×
● Day	Stoddard	SE	×
Dayton	Cass	W	100
● Dayton	Newton	SW	195
Deaderick	Oregon	S	32
● Dean	Andrew	NW	×
● Dean Lake	Chariton	N	×
● Dearborn	Platte	NW	250
De Bruin	Pulaski	C	19
Decatur	Cole	C	50
Decaturville	Camden	C	20
Decherd	Saint Clair	W	×
Deguire	Madison	SE	×
● Deepwater	Henry	W	1,500
● Deerfield	Vernon	W	200
Deer Park	Boone	C	10
Deer Ridge	Lewis	NE	30
De Hodiamont	Saint Louis	W	×
Defiance	Worth	NW	65
● DeKalb	Buchanan	NW	500
● DeLassus	Saint Francois	E	75
Delhi	Crawford	C	65
Delf Delight	Benton	C	32
● Delta	Cape Girardeau	SE	40
Delto	Laclede	C	30
● Dennis	Greene	SW	×
Denver	Worth	NW	850
● Derry	Franklin	E	×
Derrahs	Webster	S	×
● Des Arc	Iron	SE	200
● De Soto	Jefferson	E	5,000
Des Peres	Saint Louis	E	100
● Dewey	Franklin	E	×
● DeWitt	Carroll	N	600
● Dexter	Stoddard	SE	1,100
● Diamond	Jackson	W	×
Diamond	Newton	SW	16
Dicks	Cooper	C	×
● Diehlstadt	Scott	SE	20
Dilelo	Chariton	N	×
Dillard	Crawford	C	×
● Dillon	Phelps	C	×
Dit	Ozark	S	10
Dittmers Store	Jefferson	E	50
● Dixon	Pulaski	C	425
Dockery	Ray	NW	×
● Docks	Saint Louis	E	×
● Dodson	Jackson	W	×
Doe Run	Saint Francois	E	1,600
Dog Wood	Douglas	S	19
Dole's Mills	Bollinger	SE	32
● Doniphan	Ripley	SE	700
Dora	Ozark	S	15
● Doran	Johnson	W	×
● Dorchester	Greene	SW	19
Doss	Dent	S	×
Dotham	Atchison	NW	×
Dottle	Saint Clair	W	×
● Doubling Track	Dade	SW	×
Douglas	Gentry	NW	×
● Dover	LaFayette	W	150
● Downing	Schuyler	N	350
● Dozier	Saint Louis	E	×
● Drake	Saint Louis	E	×
Drake	Gasconade	E	100
● Dresden	Pettis	C	200
● Drew	Saint Louis	E	×
Dripping Spring	St. Louis	E	20
● Dry Branch	Franklin	E	60
Dry Creek	Crawford	C	40
Dry Glaize	Laclede	C	15
Drynob	Laclede	C	15
Dry Springs	Ripley	SE	50
Dublin	Barton	SW	75
Dudenville	Jasper	SW	65
● Dudley	Stoddard	SE	65
Dugan	Vernon	W	×
● Dug Hill	Buchanan	NW	×
● Dumas	Clark	NE	30
● Dumpville	Pettis	C	12
Duncan	Webster	S	25
Duncan	Clay	NW	×
Duncan's Bridge	Monroe	NE	100
● Dundee	Franklin	E	50
Dunksburg	Pettis	C	×
Dunlap	Grundy	N	12
● Dunnegan	Polk	SW	×
● Dunnegan's Springs	P'k	SW	×
Dupont	Nodaway	NW	×
Durgen's Creek	Lewis	NE	32
● Durham	Lewis	NE	150
Duroc	Benton	C	40
● Dutchtown	Cape Gir'd'u	SE	50
Dutzow	Warren	E	25
Dwyer	St. Louis	E	×
Dye	Platte	NW	×
Dykes	Texas	S	25
Eagle Rock	Barry	SW	15
Eagleville	Harrison	NW	350
Early	Lincoln	E	30
● East Atchison	Buch'n	NW	800
East Bonne Terre	St. Fr's.	E	×
Easterville	Caldwell	NW	×
● East Essex	Stoddard	SE	×
East Joplin	Jasper	SW	×
● East Leavenworth	Pl'e	NW	120
● East Lynne	Cass	W	500
● Easton	Buchanan	NW	300
● East Prairie	Miss'pi	NE	200
East Sedalia	Pettis	C	×
Eaudevel	Christian	S	65
Ebenezer	Greene	SW	35
Ebro	Barry	SW	40
Economy	Macon	N	50
Eden	Dent	S	45
● Eden	Saint Louis	E	×
Edgar Springs	Phelps	C	75
● Edgebrook	Saint Louis	E	×
Edge Hill	Reynolds	SE	15
● Edgerton	Platte	NW	600
● Edgerton Junction	Pl'e	NW	65
● Edgewood	Pike	NE	75
● Edina	Knox	NE	1,465
Edinburgh	Grundy	N	151
Edmonson	Benton	C	33
Edwards	Benton	C	25
● Edwards	La Fayette	W	10
● Edwin	Jasper	SW	×
Effie	Callaway	C	×
Eggleston	Ozark	S	×
Egainton	Taney	S	40
Egypt Mills	Cape Gir'd'n	SE	100
● Eight Mill	Cass	W	19
Einstine Silver Mine	Mad'n	SE	97
● Eldon	Miller	C	300
El Dorado Springs	Cedar	W	1,547
● Electric Works	Newton	SW	×
Eldridge	Laclede	C	10
Elgin	Shelby	NE	10
Elgin	Sullivan	N	×
Elk Creek	Texas	S	25
Elk Dale	Atchison	NW	×
Elk Grove	Caldwell	NW	19
Elkhart	Bates	W	×
Elkhead	Christian	S	26
Elkhorn	Ray	NW	77
Elkland	Webster	S	30
Elk Lick Springs	Pike	NE	15
Elk Mills	McDonald	SW	65
Elko	Putnam	N	80
Elk Prairie	Phelps	C	75
Elkton	Hickory	C	60
Elleardsville	Saint Louis	E	×
Ellendale	Saint Louis	E	×
Ellenorah	Gentry	NW	30
Ellington	Gentry	NW	75
● Elliott	Randolph	N	25
● Ellis	Vernon	W	195
Ellis Prairie	Texas	S	57
Ellisville	Saint Louis	E	20
Ellsinore	Carter	SE	150
Elm	Johnson	W	10
● Elme	Macon	N	×
● Elm Grove	Holt	NW	100
● Elmira	Ray	NW	100
● Elmo	Nodaway	NW	250
Elmont	Franklin	E	×
● Elm Park	Jackson	W	×
● Elm Point	Saint Charles	E	×
Elm Wood	Saline	C	100
● Elmwood Park	St. Louis	E	×
● Elsberry	Lincoln	E	500
● Elston	Cole	C	100
● Ely	Marion	NE	80
Embree	Texas	S	×
Emden	Shelby	NE	10
Emerson	Marion	NE	100
● Emerson	Saint Louis	E	×
Eminence	Shannon	S	150
Emma	Saline	C	×
● Emmet	Dade	SW	100
Empire Prairie	Andrew	NW	130
Energy	Schuyler	N	25
Enoch	Vernon	W	×
● Enon	Moniteau	C	15
● Enon	Saint Charles	E	×
Enterprise	Shelby	NE	25
Enyart	Gentry	NW	30
● Eolia	Pike	NE	150
Ergo	Newton	SW	15
Erie	McDonald	SW	35
Ernest	Dade	SW	×
Esrom	Barton	SW	25
● Essex	Stoddard	SE	100
Estes	Pike	NE	25
● Estill	Howard	C	25
● Ethel	Macon	N	300
Etlah	Franklin	E	20
Etna	Scotland	NE	30
Eunice	Texas	S	×
● Eureka	Saint Louis	E	150
● Evansville	Monroe	NE	50
● Eve	Vernon	W	60
Evelyn	Macon	N	×
Everett	Cass	W	30
Eversonville	Linn	N	125
● Everton	Dade	SW	600
● Everton Lime Kiln	Dade	SW	×
Evona	Gentry	NW	100
● Ewings	Cole	C	×
● Excello	Macon	N	150
Excelsior	Morgan	C	25
● Excelsior Springs	Clay	NW	2,017
Exchange	Reynolds	SE	×
● Exeter	Barry	SW	300
● Failers	Benton	C	×
Fair Dealing	Ripley	SE	×
● Fairfax	Atchison	NW	400
Fairfield	Benton	C	100
Fair Grove	Greene	SW	100
Fairhaven	Vernon	W	100
● Fair Junction	Clay	NW	×
Fairmont	Clark	NE	200
● Fair Play	Polk	SW	400
Fairport	De Kalb	NW	75
Fairview	Lincoln	E	19
● Fairview	Saint Louis	E	×
Fairville	Saline	C	75
Falling Springs	Douglas	S	×
● Famous	Lincoln	E	10
● Fanita	Saint Louis	E	×
Fanning	Crawford	C	150
● Farber	Audrain	C	195
Farley	Platte	NW	100
Farmer	Pike	NE	50
Farmersville	Livingston	N	75
Farmington	St. Francois	E	2,000
● Fayetteville	Buchanan	NW	×
● Fayetteville	Howard	C	2,500
Fayetteville	Johnson	W	200
Fearless	Camden	C	×
● Fee Fee	Saint Louis	E	×
● Feely	Bates	E	×
Femme Osage	St. Charles	E	50
Fenton	Saint Louis	E	100
● Ferguson	Butler	SE	×
● Ferguson	Saint Louis	E	100
Fernnook	Ripley	SE	40
Fern Ridge	Saint Louis	E	30
Fertile	Washington	E	×
Festus	Jefferson	E	600
Feuersville	Osage	C	20
Fidelity	Jasper	SW	82
Filley	Cedar	W	150
Fillmore	Andrew	NW	400
Finey	Henry	W	×
Firth	Randolph	N	40
Fisher	Pemiscot	SE	130
● Fisher's	Texas	S	×
● Fisk	Stoddard	SE	×
Flag Springs	Andrew	NW	80
Flat Creek	Barry	SW	30
Flat River	Saint Francois	E	32
Flatwood	Miller	C	×
Fleming	Ray	NW	×
● Flint	Gentry	NW	×
Flint	McDonald	SW	×
Flint's Hill	Saint Charles	E	×
Flora	Osage	C	×
Florence	Morgan	C	97
Florida	Monroe	NE	300
Florilla	Douglas	S	32
Florisant	Saint Louis	E	800
● Floyd	Ray	NW	×
● Foley	Lincoln	E	75
Folsom	Callaway	C	×
Fontainbleau	Andrew	NW	40
Foote	Iron	SE	×
● Forbes	Webster	S	130
● Forbes	Holt	NW	×
● Ford	Gentry	NW	60
● Fordland	Webster	S	100
● Fords	Pike	NE	×
● Forest City	Saint Louis	E	×
● Forest City	Holt	NW	500
Forest Green	Chariton	N	40
Forest Home	Lawrence	SW	10
● Forest Park	Saint Louis	E	×
Forest Springs	Knox	NE	97
● Foristell	Saint Charles	E	300
● Forker	Linn	N	15
Forkner's Hill	Webster	S	10
Forsythe	Taney	S	200
Forsythe Junction	St. Louis	E	×
● Fortescue	Holt	NW	×
Fort Lyon	Benton	C	15
● Fortuna	Moniteau	C	200
● Foster	Bates	W	700
● Fountain Grove	Linn	N	65
Fourchea Renault	Wash'ton	E	50
Fowler	Texas	S	×
Fox	Ray	NW	100
Fox Creek	Saint Louis	E	150
Francis	Pulaski	C	×
Frankberg	Osage	C	×
● Frankford	Pike	NE	600
● Franklin	Howard	C	250
● Franks	Pulaski	C	×
● Frazer	Buchanan	NW	25
● Frazier	Buchanan	NW	×
Fredericksburg	Osage	C	25
● Fredericktown	M'd'n	SE	1,500
Freedom	Osage	C	×
Freeland	Carter	SE	500
● Freeman	Cass	W	520
Freistatt	Lawrence	SW	15
French Mills	Madison	SE	×
French Village	Saint Fran's	E	40
Friedham	Cape Girardeau	SE	×
● Frisco Heights	Franklin	E	×
Frohna	Perry	SE	200
Fruitland	Cape Girardeau	SE	×
Frumet	Jefferson	E	75
● Fry	Adair	N	×
● Fugett	Mississippi	NE	×
Fulkerson	Johnson	W	×
● Fulton	Callaway	C	4,289
Furr	Howard	S	×
Fyan	Laclede	C	20
Fuson	Wright	S	×
● Gads Hill	Wayne	SE	130
● Galley	Pettis	C	15
Gaines	Henry	W	19
Gainesville	Ozark	S	150
Galena	Stone	SW	100
Galesburg	Jasper	SW	100
● Gallatin	Daviess	NW	1492
● Galloway	Greene	SW	10
Galmy	Hickory	C	×
● Galt	Grundy	N	150
Gambleton	Saint Louis	E	×
Gamberg	Ripley	SE	25
Gamma	Montgomery	E	30
Gant	Audrain	C	25
Gara	Gentry	NW	200
● Garden City	Cass	W	300
Gardenville	Saint Louis	E	125
● Gardner	Harrison	NW	×
Garfield	Oregon	S	50
● Garland	Henry	W	10
Garrettsburg	Buchanan	NW	25
Garrison	Christian	S	15
● Gartin	Clay	NW	×
● Gasconade	Gasconade	E	80
● Gates	Greene	SW	10
Gatewood	Ripley	SE	35
● Gautt	Grundy	N	×
Gaydon	Polk	SW	×
Gaynor City	Nodaway	NW	15
Gayoso	Pemiscot	SE	150
Gazette	Pike	NE	×
Gebler	Gasconade	E	×
● Gedney	Henry	W	×
Gehn	Putnam	N	×
Gentryville	Gentry	NW	300
● Georgetown	Pettis	C	25
Georgeville	Ray	NW	20
Georgia City	Jasper	SW	100
Germania	Schuyler	N	×
Ghermanville	Iron	SE	×
● Gibbs	Adair	N	×
● Gibson	Lincoln	E	×
Gibson	Benton	C	65
Gile	Dent	S	×
Gilead	Lewis	NE	20
Gill	Atchison	NW	×
Gillett	Nodaway	NW	×
● Gilliam	Saline	C	250
● Gilmore	Saint Charles	E	50
Girdner	Douglas	S	×
Gladden	Dent	S	65
Gladstone	Morgan	C	×
Glaize	Camden	C	×
● Glasgow	Howard	C	2,000
● Glen Allen	Bollinger	SE	30
● Glencoe	Saint Louis	E	50
● Glendale	Jackson	W	×
● Glendale	Saint Louis	E	×
● Glen Arbor	Clay	NW	×
Glen Park	Jefferson	E	×
Glensted	Morgan	C	20
● Glenwood	Schuyler	N	450
● Glenwood Junc.	Schuyler	N	×
Glover	Iron	SE	×
Golden	Barry	SW	70
● Golden City	Barton	SW	1,300
Goldsberry	Macon	N	25
Gooch's Mill	Cooper	C	100
Goodland	Iron	SE	×
● Goodlands	Greene	SW	×
Goodnight	Polk	SW	45
Goodson	Polk	SW	40
Good Water	Iron	SE	20
● Gordonville	Cape Girardeau	SE	195
● Gorin	Scotland	NE	150
Goshen	Mercer	N	20
Goss	Monroe	NE	25
Gould Farm	Caldwell	NW	×
● Gowdy	Cass	W	×
● Gower	Clinton	NW	400
Grab	Texas	S	×
Grabeel	Ozark	S	10
Graham	Nodaway	NW	500
● Graham's	Saint Louis	E	×
● Grain Valley	Jackson	W	300
Granby	Newton	SW	1,200
Granby City	Newton	SW	×
● Grand Canyon	Saint Louis	E	×
Grand Eddy	Perry	SE	40
● Granlin	Carter	SE	×
● Grand Pass	Saline	C	×
Grand View	Jackson	W	×
● Granger	Scotland	NE	275
Grangeville	Newton	SW	20
● Granite	Saint Francois	E	×
● Granite Bend	Wayne	SE	250
● Graniteville	Iron	SE	50
● Grant	Mississippi	NE	×
● Grant City	Worth	NW	1,200
● Grant's	Saint Louis	E	×
Granville	Monroe	NE	100
● Gratiot	Saint Louis	E	×
Gravel Hill	Cape Girardeau	SE	25
Gravel Point	Texas	S	25
Gravelton	Wayne	SE	60
Gravois Mills	Morgan	C	75
● Graydon Springs	Polk	SW	10
● Grayson	Clinton	NW	25
● Gray's Ridge	Stoddard	SE	260
● Gray's Summit	Franklin	E	100
Graysville	Putnam	N	25
Greasy	Dallas	C	×
Greeley	Reynolds	SE	10
● Green Briar	Bollinger	SE	×
Greendoor	Johnson	W	×
● Green Castle	Sullivan	N	375
● Green City	Sullivan	N	400
● Green Cox	CapeGir'rdeau	SE	×
Greene Springs	Vernon	W	125
Greenfield	Dade	SW	1,000
● Greenfield Quarry	Dade	SW	×
Greenlawn	Ralls	NE	×
● Green Ridge	Pettis	C	300
Greensburgh	Knox	NE	60
Greenton	La Fayette	W	50
● Green Top	Schuyler	N	250
Greenville	Wayne	SE	50
● Greenwood	Jackson	W	200
Greer	Oregon	S	×
● Gregory	Clark	NE	×
● Gregory Landing	Clark	NE	50
Gresham	Polk	SW	10
Grey's Point	Lawrence	SW	10
Griffins	Christian	S	×
● Grindstone Cr'k	DeKalb	NW	×
Grove Dale	Maries	C	25
Grover	Saint Louis	E	×
Grover	Johnson	W	×
● Groves	Saint Charles	E	×
Grove Spring	Wright	S	100
Grubbtown	Grundy	N	×
Grubville	Jefferson	E	100
● Guilford	Nodaway	NW	100
● Guinns	Schuyler	N	×
Gulf	Polk	SW	15
● Gumbo	Saint Louis	E	×
● Gun City	Cass	W	150
Gunter	Camden	C	×
Guthridge Mills	Chariton	N	20
● Guthrie	Callaway	C	100
Guy	Atchison	NW	×
Hackney	Greene	SW	×
Hager Grove	Shelby	NE	70
Hailey	Barry	SW	40
● Hainley's Switch	Miss'pi	NE	×
● Halberts	Crawford	C	×
● Hale	Carroll	N	600
Half Rock	Mercer	N	100
Half Way	Polk	SW	25
Halifax	Saint Francois	E	×
● Hallard	Ray	NW	57
Halleck	Buchanan	NW	100
● Hallet	Mississippi	NE	×
Halloran	Butler	SE	×
● Hall's	LaFayette	W	×
Hall's	Buchanan	NW	30
Hall's	Cass	W	×
● Hallsville	Boone	C	100
Hall Town	Lawrence	SW	50
Hamburgh	Saint Charles	E	150
Hamden	Chariton	N	5
Hamilton	Caldwell	NW	1,630
Hamilton	Saint Louis	E	×
Hampton	Platte	NW	20
Hams Prairie	Callaway	C	25
● Hancock	Pulaski	C	25
Hanley	Mississippi	NE	×
● HANNIBAL	M'r'n.	NE	12,816
● Hannon	Barton	SW	×
Hanover	Jefferson	E	×
Happy Valley	Harrison	NW	55
● Hardin	Ray	NW	800
● Hardin	Lewis	NE	360
● Hardy	Madison	SE	×
● Harlem	Clay	NW	200
● Harold	Greene	SW	25
Harper	McDonald	SW	60
● Harrelson	Cass	W	×
Harris	Sullivan	N	50
● Harris	Ralls	NE	×
Harrisburgh	Boone	C	150
● Harrisonville	Cass	W	1,641
● Hairston	Cooper	C	30
● Hart	Butler	SE	×
Hart	McDonald	SW	15
● Hart	Macon	N	×
Hartford	Putnam	N	20
● Hartman	Ralls	NE	×
Hartville	Wright	S	250
● Hartwell	Henry	W	65
Harvester	Saint Charles	E	50
● Harvell	Butler	SE	75
● Harwood	Vernon	W	400
Haseville	Linn	N	100
● Hassard	Ralls	NE	50
● Hathaway	Butler	SE	×
Haslian	Benton	C	19
Hatch	Ralls	NE	15
Hatfield	Harrison	NW	20
Hatton	Callaway	C	35
Haw Creek	Pike	NE	×
Hawkeye	Pulaski	C	×
Hawkins	Monroe	NE	32
Hawk Point	Lincoln	E	25
Hawley	Wright	S	32
Haworth	Taney	S	×
Hayden	Maries	C	×
Haydenville	DeKalb	NW	×
Hayword	Pemiscot	SE	100
Hazel Run	Saint Francois	E	130
Hazelton	Texas	S	×
Hazelville	Scotland	NE	25
Hazen	Webster	S	20
Hazle Green	Laclede	C	40
● Headquarters	Bollinger	SE	×
Heatonville	Lawrence	SW	10
Hebron	Livingston	N	×
Hedge City	Knox	NE	30
Hedrick	Dent	S	65
● Heights	Saint Louis	E	×
● Helms	Jackson	W	×
● Helena	Andrew	NW	200
● Helton	Marion	NE	×
● Hematite	Jefferson	E	100
Hemker	Franklin	E	×
● Hemple	Clinton	NW	×
Henderson	Webster	S	60
● Henderson Mound	New Madrid	SE	×
● Hendrickson	Butler	SE	100
Henrietta	Johnson	W	29
● Henry	Ray	NW	200
● Henson's	Mississippi	NE	×
Herculaneum	Jefferson	E	×
Hercules	Taney	S	×
● Hermann	Gasconade	E	1,500
Hermitage	Hickory	C	200
Herndon	Saline	C	100

TOWNS. COUNTIES.	INDEX.	POP.
Hess, Charlton	N	×
Hester, Marion	NE	50
● Hibernia, Callaway	C	×
Hickman Mills, Jackson	W	25
● Hickory, Grundy	N	20
Hickory Barren, Greene	SW	20
● *Hickory Creek*, Grundy	N	20
Hickory Hill, Cole	C	50
Hicks City, Jackson	W	75
● Higbee, Randolph	N	500
● Higginsville, LaFayette	W	3,000
High Gate, Maries	C	20
High Grove, Maries	C	25
● High Hill, Montgomery	E	250
Highland, Perry	SE	×
● Highland, Daviess	NW	×
Highlandville, Christian	S	50
High Point, Moniteau	C	50
High Prairie, Webster	S	26
High Ridge, Jefferson	E	40
● Highway, Crawford	C	×
● Hillard, Butler	SE	×
● Hilliard, Butler	SE	×
● Hillman, Polk	SW	×
Hillsborough, Jefferson	E	300
Hines, Lincoln	E	15
Hinton, Boone	C	×
● Hirst, Cooper	C	×
Hitt, Scotland	NE	10
Hockman, Benton	C	×
Hodge, LaFayette	W	×
● Hoeberville, St. Charles	E	30
● *Hogan*, Iron	SE	×
Holcomb, Dunklin	SE	50
● Holden, Johnson	W	2,515
● Holliday, Monroe	NE	250
Hollow, Saint Louis	E	×
Holman's Store, Warren	E	20
Holmes, Saint Louis	E	×
● Holmes Park, Jackson	W	×
Holstein, Warren	E	300
● Holt, Clay	NW	350
● Holt's Summit, Callaway	C	×
Homeland, Howell	S	×
Honey Creek, Cole	C	×
● Hooton, Franklin	E	×
Hoover, Vernon	W	25
Hope, Clark	NE	10
● Hopewell, Washington	E	10
Hopewell Academy, Warren	E	30
● Hopkins, Nodaway	NW	848
Hord, Callaway	C	15
● Horell, Cape Girardeau	SE	×
● Horine Station, Jefferson	E	25
Hornersville, Dunklin	SE	30
Hornet, Newton	SW	×
● Horton, Vernon	W	×
Houck, Cape Girardeau	SE	×
● *Hough's*, Mississippi	NE	×
House's Springs, Jefferson	E	75
Houston, Texas	S	350
● Houstonia, Pettis	C	150
● *Howards*, Saint Louis	E	×
Howard's Mills, St. Clair	W	25
● *Howes*, Dent	S	×
Howes Mill, Dent	S	×
● Howland, Putnam	N	20
Hubbard, Randolph	N	×
● Hubbels, Butler	SE	×
Hudson, Bates	W	97
Huggins, Texas	S	10
Hughes, Nodaway	NW	×
● Hughesville, Texas	S	50
Hugo, Montgomery	E	×
● *Hull's Point*, Clay	NW	×
Hulsey, Washington	E	×
● Humansville, Polk	SW	879
● Humble, Vernon	W	×
Humboldt, Reynolds	SE	×
● Humes, Bates	W	500
● Humphreys, Sullivan	N	300
● Hunnewell, Shelby	NE	500
Hunter, Carter	SE	×
● Hunters, Cape Girardeau	SE	×
Huntingdale, Henry	W	100
● Huntington, Ralls	NE	40
● *Huntley*, Saint Louis	E	×
● Hunts, Johnson	W	×
● **Huntsville**, Randolph	N	1,822
● Hurdland, Knox	NE	200
● *Hurricane*, Lincoln	E	×
Husky, Bollinger	SE	×
Hutchison, Ralls	NE	10
● Hutton Valley, Howell	S	75
Hybrid, Linn	N	10
● Iantha, Barton	SW	100
● Iatan, Platte	NW	100
Iberia, Miller	C	100
Iconium, Saint Clair	W	25
Ida, Livingston	N	45
● Idalia, Stoddard	SE	×
● *Idlewild*, Stoddard	SE	×
Illa, Mercer	N	50
● *Illinois*, Jefferson	E	×
Imo, Barton	SW	×
● **Independence**, Jackson	W	5,373
Index, Cass	W	50
Indian Creek, Monroe	NE	30
Indian Grove, Chariton	N	30
Indian Spring, McDonald	SW	100
Industrial School, St. Louis	E	×
Industry, Henry	W	32
Ingalls, Polk	SW	×
● *Inglesyde*, Saint Louis	E	×
Ink, Shannon	S	32
● *Iona*, Worth	NW	×
Ionia City, Pettis	C	50
Irena, Worth	NW	10
● Irondale, Washington	E	200
● Iron Mountain, St. Francois	E	1,100
● **Ironton**, Iron	SE	800
Irving, Saint Louis	E	×
Irwin, Barton	SW	100
Isabella, Ozark	S	40
Isadora, Worth	NW	60
● *Isabell*, Osage	C	12
Isabell Station, Osage	C	×
Island City, Gentry	NW	30
Iuka Springs, St. Clair	W	×
Ivanhoe, Shelby	NE	10
● Ivory, Saint Louis	E	×
Ivy, Cedar	W	×
Jack's Forks, Texas	S	×
Jackman Mills, Howard	C	32
● **Jackson**, Cape Girardeau	SE	941
● *Jackson*, Daviess	NW	×
● *Jackson*, Jasper	SW	×
Jackson's Mills, Gentry	NW	10
● Jacksonville, Randolph	N	300
Jacobiston, Crawford	C	40
Jadwin, Dent	S	30
Jake's Prairie, Crawford	C	50
James Bayou, Mississippi	NE	25
● Jameson, Daviess	NW	400
● Jamesport, Daviess	NW	771
● James River, Greene	SW	×
Jamestown, Moniteau	C	150
Jane, McDonald	SW	40
Japan, Franklin	E	×
Jarvis, Jefferson	E	×
● Jasper, Jasper	SW	700
Jelf, Oregon	S	10
● Jefferson Barracks, St. Louis	E	1,024
● **JEFFERSON CITY**, Cole	C	6,732
Jeffriesburgh, Franklin	E	100
Jenkins, Barry	SW	130
● Jennings, Saint Louis	E	×
Jennings Heights, St. Louis	E	×
Jerico, Cedar	W	500
Jerome, Carter	SE	×
● *Jerome*, Phelps	C	×
Jersey, Osage	C	×
Jewett, Madison	SE	65
Jobe, Oregon	S	40
● Johannes, Saint Louis	E	×
John's Mills, Christian	S	×
Johnson City, St. Clair	W	100
Johnstown, Bates	W	125
Jonca, Ste. Genevieve	E	19
● *Jones*, Pike	NE	×
● Jonesburgh, Montgomery	E	400
● Jones Hill, Greene	SW	×
● Joplin, Jasper	SW	9,909
Jordan, Macon	N	8
● *Jordan*, Iron	SE	×
● *Jordan's*, Henry	W	×
Josephville, St. Charles	E	266
Juy, Dent	S	×
Judson, Sullivan	N	10
● Julesburg, Schuyler	N	30
● Kabler, Lincoln	E	×
Kaller, Cedar	W	×
● Kahoka, Clark	NE	1,449
● **KANSAS CITY**, Jackson	W	132,416
Kavlin, Iron	SE	20
Kaseyville, Macon	N	10
● Kearney, Clay	NW	600
● Keener's, Butler	SE	100
● *Keith*, Bates	W	×
Kelpe, St. Louis	E	×
Kelso, Scott	SE	30
Kemp, Pettis	C	×
Kendall, Shelby	NE	×
Kendall's Mills, Douglas	S	20
● Kenmoor, Buchanan	NW	10
Kennedy, Pemiscot	SE	×
Kennett, Dunklin	SE	150
Kenoma, Barton	SW	65
Kent, Newton	SW	40
Kent, St. Louis	E	×
Kenton, Christian	S	50
● *Kenwood*, Knox	NE	×
Kerbyville, Taney	S	130
Kerr, Caldwell	NW	×
● Kerrigan, Wayne	SE	×
● Kerschner, Greene	SW	×
Kesler, Andrain	C	×
Ketterman, Vernon	W	×
● Keystone, Clinton	NW	25
Keystone, Reynolds	SE	×
● Keysville, Crawford	C	83
Keytesville, Chariton	N	1,000
● *Keytesville Station*, Chariton	N	×
● Kidder, Caldwell	NW	400
Kiel, Franklin	E	40
Kilwinning, Scotland	NE	10
Kimpton, Cass	W	×
● Kimmswick, Jefferson	E	310
● King City, Gentry	NW	1,000
● *Kings*, Lincoln	E	×
● *Kings Highway*, St. Louis	E	×
King's Point, Dade	SW	25
Kingston, Caldwell	NW	465
● Kingsville, Johnson	W	500
Kinloch, St. Louis	E	×
Klusey, Ste. Genevieve	E	×
● Kinzer, Butler	SE	55
Kirby, Shelby	NE	10
Kirbyville, Taney	S	50
● **Kirksville**, Adair	N	3,491
● Kirwood, St. Louis	E	2,000
Kissee Mills, Taney	S	77
● *Kissengers*, Pike	NE	26
● *Knight*, Jasper	SW	10
Knobby, Benton	C	32
● Knob Lick, St. Francois	E	300
● Knobnoster, Johnson	W	1,200
● Knob View, Crawford	C	50
Knopp, Jefferson	E	×
● Knox City, Knox	NE	891
Knoxville, Ray	NW	200
Koeltztown, Ray	NW	100
Koping, Saline	C	×
Krakow, Franklin	E	80
Kremlin, Butler	SE	19
Kruegerville, Warren	E	30
Kurreville, Cape Girardeau	SE	×
● Labaddie, Franklin	E	51
● La Belle, Lewis	NE	729
● *Lackland*, St. Louis	E	×
● Laclede, Linn	N	900
● Laclede Junction, St. Louis	E	×
● La Cross, Macon	N	×
● Laddonia, Audrain	C	540
● La Due, Henry	W	200
La Fayette, Clinton	NW	32
● Laflin, Bollinger	SE	50
● Laforge, New Madrid	SE	32
Lagonda, Chariton	N	30
● La Grange, Lewis	NE	1,231
● Lake, Buchanan	NW	×
Lake, St. Louis	E	30
● Lake City, Jackson	W	32
Lake Creek, Benton	C	55
● Lake Junction, Buchanan	NW	×
● Lakenan, Shelby	NE	135
● Lake Shore, Buchanan	NW	×
Lake Spring, Dent	S	50
Lakeville, Stoddard	SE	195
● **Lamar**, Barton	SW	3,500
Lamb, Pettis	C	×
La Mine, Cooper	C	75
● La Monte, Pettis	C	500
Lamotte, St. Charles	E	×
Lamotte Place, St. Charles	E	10
● **Lancaster**, Schuyler	N	811
● Landis, Henry	W	×
Lane, Barton	SW	×
Lane's Prairie, Maries	C	50
● Langdon, Atchison	NW	25
Lange Store, Gasconade	E	×
● *Langston*, Greene	SW	×
Lanton, Howell	S	57
● La Plata, Macon	N	1,200
La Porte, Macon	N	25
● Laredo, Grundy	N	50
Larissa, Douglas	S	×
Lark, Laclede	C	×
● *Larrabee*, Audrain	C	×
Last, Buchanan	NW	×
● *Last Chance*, Barton	SW	×
● Latham, Webster	S	×
Latham Store, Moniteau	C	40
● Lathrop, Clinton	NW	1,800
Latoh, Carroll	N	×
● Latour, Johnson	W	57
Lawn Dale, Jackson	W	×
Lawn Ridge, Scotland	NE	10
Lawrenceburgh, Lawrence	SW	75
Lawrenceton, Ste. Genevieve	E	50
● Lawson, Ray	NW	700
Laynesville, Saline	C	50
Layton, Taney	S	×
Leach, Carter	SE	×
● Lead Hill, Wright	S	×
Lead Mine, Dallas	C	20
Leann, Barry	SW	×
● Leasburgh, Crawford	C	80
● **Lebanon**, Laclede	C	2,500
Lebeck, Cedar	W	75
LeBoeuf, Osage	C	×
Lecoma, Dent	S	75
Leduc, Gasconade	E	50
Lee, Carter	SE	40
● Leeds, Jackson	W	10
Leemon, Cape Girardeau	SE	12
● Leeper, Wayne	SE	100
● Lee's Summit, Jackson	W	1,500
Leesville, Henry	W	75
Leeton, Johnson	W	12
Lehigh, Jasper	SW	275
● *Lemon's*, Putnam	N	×
Lenox, Dent	S	19
● Lentner, Shelby	NE	10
Leo, Johnson	W	×
Leonard, Shelby	NE	50
Leopold, Bollinger	SE	×
Leora, Stoddard	SE	75
LeRoy, Barton	SW	50
Lesterville, Reynolds	SE	100
● Levasy, Jackson	W	15
Leverton, Linn	N	12
Levick's Mill, Randolph	N	40
Levy, Washington	E	×
Levy, Henry	W	×
● *Lewis' Mill*, Chariton	N	200
● Lewis Station, Henry	W	260
● Lewiston, Lewis	NE	131
Lexington, LaFayette	W	4,538
● *Lexington Junction* R'y	NW	×
● Liberal, Barton	SW	600
● **Liberty**, Clay	NW	2,525
● *Liberty Landing*, Clay	NW	×
Libertyville, St. Francois	E	100
Licking, Texas	S	250
Lilly, Clinton	NW	×
Linia, Carroll	N	55
● *Lime Kiln*, Newton	SW	×
Limitville, Jefferson	E	×
● Lincoln, Benton	C	360
Lincolnville, Pettis	C	×
Lindell, Maries	C	19
● Lindenman, Clay	NW	300
Linden, Clay	NW	200
Lindersville, Adair	N	15
Lindley, Grundy	N	100
● Lingo, Macon	N	30
Linkville, Platte	NW	35
Linn, Osage	C	200
Linn Creek, Camden	C	150
● **Linneus**, Linn	N	1,200
Linington, Webster	S	×
Linn's Mills, Lincoln	E	20
Linwood, Osage	C	40
● *Lintz*, Butler	SE	×
Lisbon, Howard	C	75
Lisbondale, Cedar	W	×
Lithium, Perry	SE	×
Little Beaver, Douglas	S	14
Little Berger, Gasconade	E	82
● Little Blue, Jackson	W	×
● *Littleby*, Audrain	C	×
Little Compton, Carroll	N	30
● Littlefield, Stoddard	SE	×
● *Little Niangua*, Camden	C	19
Little Osage, Vernon	W	75
Little River, New Madrid	SE	97
Little Rock, Saline	C	30
Livonia, Putnam	N	25
Local, Jefferson	E	×
● Lock Spring, Daviess	NW	800
● Lockwood, Dade	SW	800
Locust Hill, Knox	NE	50
Lodge, Bollinger	SE	40
Loeffler, Adair	N	5
● Logan, Lawrence	SW	50
Logan's Creek, Reynolds	SE	50
Lohman, Cole	C	50
Lois, Maries	C	×
London, Atchison	NW	40
Lone Dell, Franklin	E	10
Lone Elm, Cooper	C	80
Lone Jack, Jackson	W	150
Lone Oak, Bates	W	20
Lone Spring, Hickory	C	40
Lone Star, Gentry	NW	10
● Lone Tree, Cass	W	57
Long Branch, Monroe	NE	10
Long Lane, Dallas	C	150
● *Long Siding*, Randolph	N	×
Long's Mills, Stone	SW	40
Longtown, Perry	SE	125
Longview, Jefferson	E	×
Longwood, Pettis	C	100
Lookout, Pettis	C	×
Loop, Sullivan	N	15
Loose Creek, Osage	C	100
● *Lopez*, Saint Louis	E	×
Lorraine, Harrison	NW	130
● Lotta, New Madrid	SE	×
Lots, Harrison	NW	×
Louella, Ray	NW	×
● Loughboro, St. Francois	E	20
Louisburgh, Dallas	C	75
● Louisiana, Pike	NE	5,071
Louisville, Lincoln	E	100
Loutre Island, Montgomery	E	25
Lovejoy, Cape Girardeau	SE	×
● Love Lake, Macon	N	25
● *Loves*, Pike	NE	×
Lowell, Lawrence	SW	×
Lowndes, Wayne	SE	50
● Lowry City, Saint Clair	W	500
● *Low Wassie*, Shannon	S	×
Lucas, Saint Louis	E	×
Lucas, Henry	W	100
● Lucerne, Putnam	N	125
● Ludlow, Livingston	N	200
Luebbering, Franklin	E	×
Lulu, Dunklin	SE	×
Lupus, Moniteau	C	57
● Luray, Clark	NE	450
● Lutesville, Bollinger	SE	500
● *Luther*, Saint Louis	E	×
Luxemburg, Saint Louis	E	200
Luystown, Osage	C	25
Lyda, Macon	N	82
● *Lyman*, Greene	SW	×
Lyon, Franklin	E	20
● *Lyon*, Clinton	NW	×
McCartneys Cross Roads, De Kalb	NW	26
McCord, Stone	SW	×
McCormick, Jefferson	E	×
● McCredie, Callaway	C	75
● McCune's Station, Pike	NE	30
● McCurry, Gentry	NW	125
McDoe, Reynolds	SE	10
● McDonald, Butler	SE	×
McDowell, Barry	SW	50
McElhaney, Newton	SW	×
● McFall, Gentry	NW	526
● McGirk, Moniteau	C	75
McGrath, Laclede	C	×
● *McIntosh*, Pike	NE	×
● McKenzie, Wayne	SE	×
McKintney's Mill, Ripley	SE	40
● *McKnight*, Osage	C	10
● Mabel, Daviess	NW	25
Macedonia, Phelps	C	×
● Mackle, Franklin	E	×
Mack's Creek, Camden	C	40
Mackville, Lincoln	E	25
● Macomb, Wright	S	20
● **Macon City**, Macon	N	3,350
● *Macy*, Jasper	SW	×
Madelaine, Daviess	NW	×
● *Maddox*, Saint Louis	E	×
● Madison, Monroe	NE	400
Madisonville, Ralls	NE	75
Magnet, Atchison	NW	65
Main City, Cass	W	20
● Maitland, Holt	NW	587
Malcolm, Chariton	N	12
● Malden, Dunklin	SE	200
● *Mallineaux*, Madison	SE	×
● *Malone*, Stoddard	SE	×
● Malta Bend, Saline	C	350
Malty, Barton	SW	×
Manchester, Saint Louis	E	300
● *Manchester*, Jackson	W	×
Mandeville, Carroll	N	75
Manes, Wright	S	×
Mano, Barry	SW	×
● Mansfield, Wright	S	400
Manton, Maries	C	65
Many Springs, Oregon	S	65
Maple Grove, Jasper	SW	20
Marble Creek, Iron	SE	20
Marble Hill, Bollinger	SE	300
● Marceline, Linn	N	500
March, Dallas	C	20
Maries, Maries	C	40
Marion, Cole	C	50
● Marionville, Lawrence	SW	1,780
Marmaros, Stone	SW	×
● Marquand, Madison	SE	300
● **Marshall**, Saline	C	4,258
● *Marshall Junction*, Saline	C	×
● **Marshfield**, Webster	S	1,000
Marthasville, Warren	E	175
Martin City, Jackson	W	×
● Martinsburgh, Audrain	C	250
Martinstown, Putnam	N	30
Martinsville, Harrison	NW	100
Marvin, Henry	NE	40
Mary's Home, Miller	C	48
● **Maryville**, Nodaway	NW	4,017
Mashek, Lincoln	E	×
● *Mastin Park*, Jackson	W	×
Matkins, Harrison	NW	25
Matney, Webster	S	×
● *Matney*, Buchanan	NW	×
Matson, Saint Charles	E	×
Maud, Shelby	NE	30
● Maumine, Henry	W	20
Maxville, Jefferson	E	100
May, McDonald	SW	32
Mayesburgh, Bates	W	40
Mayfield, Bollinger	SE	40
Mayflower, Barry	SW	×
● **Maysville**, De Kalb	NW	725
● Mayview, La Fayette	W	150
● Maywood, Lewis	NE	50
● *Maywood*, Jackson	W	×
Meadow, Cedar	W	10
● Meadville, Linn	N	700
Mechanicsville, St. Charles	E	100
● *Medill*, Clark	NE	×
Medleys, Mississippi	NE	30
Medoc, Jasper	SW	100
● Medora, Osage	C	50
Mehlville, Saint Louis	E	100
Meinert, Dade	SW	×
Melon Switch, Scott	SE	×
Melrose, Saint Louis	E	15
● **Memphis**, Scotland	NE	1,985
● Mendon, Chariton	N	50
● Mendota, Putnam	N	300
● *Mentor*, Saint Louis	E	×
● Mercer, Mercer	N	100
● *Mercyville*, Macon	N	123
Metcalf, Pulaski	C	×
● Metz, Vernon	W	100
● **Mexico**, Audrain	C	4,789
● Meyers, Lincoln	E	×
Meyer's Store, Franklin	E	19
Miami, Saline	C	538
● Miami Station, Carroll	N	30
● Middle Brook, Iron	SE	150
Middle Fabius, Scotland	NE	40
Middle Grove, Monroe	NE	150
Middletown, Montgomery	E	500
● Midland, Crawford	C	100
Midway, Boone	C	60
Mike, Chariton	N	×
● Milan, Sullivan	N	1,230
Miles Point, Carroll	N	30
Milford, Barton	SW	300
Mill, Sainte Genevieve	E	65
● Millard, Adair	N	200
● *Miller*, Saint Louis	E	×
Millersburgh, Callaway	C	35
Millersville, C. Girardeau	SE	150
● Mill Grove, Mercer	N	100
Millheim, Perry	SE	×
Millport, Knox	NE	50
● Mill Spring, Wayne	SE	350
Millville, Ray	NW	150
Millwood, Lincoln	E	75
● Milne, Saint Francois	E	×
● Milo, Vernon	W	40
● Milton, Atchison	NW	50
Minnaville, Clay	NW	32
● *Mincke*, St. Louis	E	×
Miney, Taney	S	19
● *Minden*, Barton	SW	×
● Minden Mines, Barton	SW	400
● Mine la Motte, Madison	SE	600
Mineola, Montgomery	E	40
● *Miner*, Scott	SE	×
● Mineral Point, Washington	E	50
● *Mingo*, Stoddard	SE	×
Mingsville, Wright	S	×
Minnith, Ste. Genevieve	E	87
Mint, Wright	S	×
Mint Hill, Osage	C	25
Mirabile, Caldwell	NW	150
● Missouri City, Clay	NW	700
Mitchellville, Harrison	NW	100
Moab, Pulaski	C	×
● Moberly, Randolph	N	8,218
Modena, Mercer	N	75
● *Mokeville*, St. Louis	E	×
Molino, Audrain	C	15
Monegaw Springs, St. Clair	W	×
● Monett, Barry	SW	2,000
● *Moniteau*, Moniteau	C	360
● Monroe City, Monroe	NE	1,885
Montana, Iron	SE	32
Montauk, Dent	S	15
● *Monteith*, Bates	W	×
Moneter, Shannon	S	25
Montesano, Jefferson	E	130
Montevallo, Vernon	W	300
● Montgomery, Montgomery	E	2,500
Monticello, Lewis	NE	350
Montreal, Camden	C	25
● Montrose, Henry	W	1,000
● Montserrat, Johnson	W	400
Moody, Howell	S	100
● *Moody*, Marion	NE	×
● Mooresville, Livingston	N	350
● *Moor's Switch*, Boone	C	×
● Mora, Benton	C	15
● *Moreau*, Cole	C	×
Morsema, Nodaway	NW	×
Morehouse, New Madrid	SE	×
● Morgan's, Barton	SW	×
● Morley, Scott	SE	200
● Morrison, Gasconade	E	150
Morrisville, Polk	SW	300
Morse's Mill, Jefferson	E	50
Morton, Ray	NW	100
● *Mosby*, Clay	NW	45
Moscow, Clay	NW	50
● Moscow, Lincoln	E	×
● Moscow Mills, Lincoln	E	75
● Moscow Station, Clay	NW	×
● Moselle, Franklin	E	100
● Mound City, Holt	NW	2,000
● Moundville, Vernon	W	400
Mountain, McDonald	SW	40
● Mountain Grove, Wright	S	700
● Mountain View, Howell	S	70
Mount Airy, Randolph	N	30
Mount Carmel, Audrain	C	19
● Mount Leonard, Saline	C	100
Mount Moriah, Harrison	NW	200
Mount Vernon, Lawrence	SW	786
Mount View, Benton	C	50
● *Mount Washington*, Jackson	W	10
Mount Zion, Henry	W	10
Muddy Lane, Livingston	N	26
Muirton, Grundy	N	32
Mulberry, Bates	W	50
● *Mullens*, Ripley	SE	×
Mumford, Greene	SW	20
Munger, Reynolds	SE	6
● *Murray's*, Clay	NW	×
Muscle Fork, Chariton	N	15
Musick, Callaway	C	×
Myers, Howard	C	65
● *Myrick*, LaFayette	W	×
Myrtle, Oregon	S	10
Namiash, Chariton	N	×
Naomi, Marion	NE	70
● Napier, Holt	NW	×
● Napoleon, LaFayette	W	100
● Napton, Saline	C	25
Narrows Creek, Macon	N	10
● Nashua, Clay	NW	×
Nashville, Barton	SW	90
● Nassau, Vernon	W	×
Nebo, Laclede	C	15
Needmore, Greene	SW	×
Neely's Landing, Cape Girardeau	SE	25
● Neelysville, Butler	SE	40
Neeper, Clark	NE	15
Neier, Franklin	E	40
● Nelson, Saline	C	300
Nelsonville, Marion	NE	27
● **Neosho**, Newton	SW	8,000
Nesbit, Dunklin	SE	×
● Nettleton, Caldwell	NW	200
Neva, Clark	NE	15
● Nevada, Vernon	W	7,525
New Alsace, St. Louis	E	30
Newark, Knox	NE	300
● New Bloomfield, Callaway	C	100
New Boston, Linn	N	100
● Newburg, Phelps	C	300
● New Cambria, Macon	N	500
New Castle, Gentry	NW	15
● *New Comb*, Carroll	N	×
Newcomer, Chariton	N	×
● New Florence, Montgomery	E	600
New Frankfort, Saline	C	300
New Franklin, Howard	S	×
New Hamburgh, Scott	SE	100
● New Hampton, Harrison	NW	200
New Harmony, Pike	NE	83
New Hartford, Pike	NE	50
● New Haven, Franklin	E	1,000
New Home, Bates	W	25
New Hope, Lincoln	E	150
New Lebanon, Cooper	C	×
● **New London**, Ralls	NE	900
● **New Madrid**, N. Madrid	SE	1,200
New Market, Platte	NW	100
New Melle, St. Charles	E	200
● New Norman, N. Madrid	SE	×
New Offenburgh, St. Genevieve	E	150
● New Palestine, Cooper	C	40
New Point, Holt	NW	100
Newport, Barton	SW	80
New Sante Fe, Jackson	W	100
Newtonia, Newton	SW	200
● Newtown, Sullivan	N	100
New Wells, Cape Girardeau	SE	75
● Niangua, Webster	S	60
● Niantic, Livingston	N	×
● Nichols, Greene	SW	50
● *Nichols Junction*, Greene	SW	×
Nickellton, Macon	N	10
Nimrod, Ray	NW	×
Nind, Adair	N	×
Nip, Shannon	S	×
● Nishnabotna, Atchison	NW	65
Nixa, Christian	S	25
Noah, Henry	W	×
Noble, Ozark	S	×
● Nodaway, Andrew	NW	25
Noel, McDonald	SW	20
● Norborne, Carroll	N	1,006
Norman, Phelps	C	×
● Norman, Butler	SE	×
Normandy, Saint Louis	E	100
Norris, Henry	W	75
● North, Henry	W	×
● *North Clinton*, Henry	W	×
North Fork, Monroe	NE	75
North Greenfield, Dade	SW	×
● *North Lexington*, Ray	NW	×
● *North River*, Marion	NE	×
● *Northrop*, LaFayette	W	×
North Saint Louis, St. Louis	E	×
North Salem, Linn	N	30
North Springfield, Greene	SW	×
● Northview, Webster	S	30
● Norton, Saline	C	85
● *Norville*, Livingston	N	×
Norwalk, Stone	SW	19
Norwine, Washington	E	×
● Norwood, Wright	S	50
Not, Shannon	S	×
Novelty, Knox	NE	300
● Novinger, Adair	N	50
Nubia, McDonald	SW	×
● Nyhart, Bates	W	×
● Oakdale, Ripley	SE	30
Oak Dale, Shelby	NE	45
Oakfield, Franklin	E	48
● Oak Grove, Jackson	W	400
● *Oak Hill*, Saint Louis	E	×
Oak Hill, Crawford	C	50
Oakland, Laclede	C	40
● *Oakland*, Saint Louis	E	×
Oakley, Macon	N	19
Oak Mound, Ozark	S	×
Oak Ridge, Cape Girardeau	SE	150
● *Oak Ridge*, Saint Louis	E	×
Oakshite, Shannon	S	×
● Oakville, Saint Louis	E	75
Oakwood, Marion	NE	×
Oakwood Junction, Marion	NE	×
Oakwood, Marion	NE	×
Oates, Reynolds	SE	×
● O'Day, Barry	SW	200
● Odessa, LaFayette	W	1,274
Oulin, Wright	S	20
Oermann, Jefferson	E	×
● O'Fallon, Saint Charles	E	500
● *O'Fallon Park* St. Louis	E	×
O'Fallons, St. Louis	E	×
Oilgen, New Madrid	SE	19
Ohio, Saint Clair	W	25
Okete, Lincoln	E	×
● Olden, Howell	S	25
Old Franklin, Howard	C	130
Old Mines, Washington	E	400
● Old Monroe, Lincoln	E	75
● Old Orchard, Saint Louis	E	×
● Olean, Miller	C	19
Olga, Webster	S	×
Olive, Dallas	C	×
● Oliver, Macon	N	10
● *Olivette*, Saint Louis	E	×
Olney, Lincoln	E	100
Omana, Putnam	N	80
Omega, Wright	S	×
Omer, Cedar	W	×
O'Niel, Saint Louis	E	×
Opel, Sullivan	N	45
● Oran, Scott	SE	150
Orchard Switch, Carter	SE	×
Orchid, DeKalb	NW	88
● Ore, Cass	W	12
Orearville, Saline	C	25
Oregon, Holt	NW	1,000
Oriole, Cape Girardeau	SE	100
Orla, Laclede	C	30
Orleans, Polk	SW	30
Orlinda, Linn	N	32
● Oronogo, Jasper	SW	200
● Orrick, Ray	NW	400
● Orrsburgh, Nodaway	NW	34
Orrville, Saint Louis	E	20
Osage, Crawford	C	77
Osage Bluff, Cole	C	60
● Osage City, Cole	C	100
Osage Iron Works, Camden	C	25
● Osborn, DeKalb	NW	600
Oscar, Texas	S	65
● **Osceola**, Saint Clair	W	1,200
● Osgood, Sullivan	N	16
● *Ostner*, Scott	SE	×
Oto, Stone	SW	20
● Otterville, Cooper	C	507
Ottomer, Douglas	S	82
● Overton, Iron	SE	50
Overton, Cooper	C	65
● Ovid, Bates	W	×
Ovid, Ray	NW	×
Ovoca, Jefferson	E	×
Owasco, Sullivan	N	30
● Owen, Lincoln	E	10
Owens Mills, Osage	C	45
Owensville, Gasconade	E	75
Owsley, Johnson	W	20
Oxford, Worth	NW	150
Oyer, Saint Louis	E	26
● **Ozark**, Christian	S	600
● Pacific, Franklin	E	1,187
Padgett, Chariton	N	10
● Page City, LaFayette	W	50
Palace, Greene	SW	×
Palestine, Laclede	C	×
● *Palemon*, Carroll	N	×
Palmer, Washington	E	300
Palmetto, Greene	SW	×
● **Palmyra**, Marion	NE	2,825
● *Palmyra Junction*, Marion	NE	×
Palo Pinto, Benton	C	30
Panacea, Barry	SW	100
Pansy, Shelby	NE	57
Panther Valley, Webster	S	40
Papinsville, Bates	W	300
Paradise, Clay	NW	60
● **Paris**, Monroe	NE	1,589
Paris Springs, Lawrence	SW	25
Parker, Andrew	NW	25
● Parkville, Platte	NW	960
● Parnell, Nodaway	NW	250
Parshley, Jasper	SW	×
Parson, Sullivan	N	12
Partlow, Laclede	C	×
Pashaw, Vernon	W	×
● Passaic, Bates	W	×
Patterson, Wayne	SE	50
Patton, Bollinger	SE	100
● Pattonsburgh, Daviess	NW	800
Pattonville, Saint Louis	E	100
Pauline, Pettis	C	×
Pawnee, Harrison	NW	×
● *Paw Paw Junction*, New Madrid	SE	×
Pay Down, Maries	C	30
Paynesville, Pike	NE	300
Peace Valley, Howell	S	25
Peakesville, Clark	NE	50
● Pearl, Greene	SW	15
Pease, Laclede	C	19
● Peculiar, Cass	W	25
● Pedro, Barton	SW	200
Peggy, Carter	SE	×
Peirce City, Lawrence	SW	4,000
Pembina, Christian	S	25
Pendergast, Saint Louis	E	×
Pendleton, Saint Louis	E	×
● Pendleton, Warren	E	100
Pennville, Sullivan	N	10
● *Peno*, Pike	NE	×
Perche, Boone	C	×
● Perrin, Clinton	NW	30
Perkins, Scott	SE	×
Perry, Ralls	NE	400
Perryville, Perry	SE	865
● *Persinger*, Boone	C	15
Petersburgh, Henry	W	65
● *Petersburgh*, Cooper	C	×
● Pevely, Jefferson	E	150
Phelps, Lawrence	SW	50
● Phelps City, Atchison	NW	150
● Phenix, Greene	SW	10
Philadelphia, Marion	NE	400
● Phillipsburgh, Laclede	C	50
Phlegeton, Douglas	S	×
● Pickering, Nodaway	NW	300
● Piedmont, Wayne	SE	1,200
● Pierce City, Lawrence	SW	4,120
Pike, Carter	SE	19
● *Pike*, Butler	SE	×
Piketon, Stoddard	SE	30
● Pilgrim, Dade	SW	26
● Pilot Grove, Cooper	C	900
● Pilot Knob, Iron	SE	800
Pinckney, Warren	E	50
Pine, Ripley	SE	25
Pine Creek, Laclede	C	40
Pine Valley, Reynolds	SE	19
Pineville, McDonald	SW	500
Pink Hill, Jackson	W	150
Pioneer, Barry	SW	25
● *Pisgah*, Madison	SE	×
Pisgah, Cooper	C	100
Pitts, Warren	E	25
Pittsburgh, Hickory	C	50
Pittsville, Johnson	W	32
Plainfield, Greene	SW	10
● Pixley, Jackson	W	×
Plank Mines, Dent	S	×
Plato, Texas	S	50
● **Platte City**, Platte	NW	1,000
● Platte River, Buchanan	NW	20
Plattin, Jefferson	E	19
● **Plattesburgh**, Clinton	NW	1,620
Pleasant Farm, Miller	C	26
Pleasant Gap, Bates	W	40
● Pleasant Green, Cooper	C	100
Pleasant Grove, Ripley	SE	38
● Pleasant Hill, Cass	W	2,500
Pleasant Home, Putnam	N	26
Pleasant Hope, Polk	SW	200
Pleasant Mount, Miller	C	150
Pleasant Retreat, Scotland	NE	15
Pleasant Ridge, Texas	S	19
Pleasant View, Cedar	W	30
Plevna, Knox	NE	40
● *Plumb Creek*, Ralls	NE	×
Plymouth, Carroll	N	50
Pocahontas, Cape Girardeau	SE	200
Point Pleasant, New Madrid	SE	200
Points, Boone	C	×
Polk, Polk	SW	50
● Pollock, Sullivan	N	150
● Polo, Caldwell	NW	400
Pomeroy, Shannon	S	10
Ponce de Leon, Stone	SW	80
Pond, Saint Louis	E	65
Ponder, Ripley	SE	×
Pontiac, Ozark	S	×
● **Poplar Bluff**, Butler	SE	2,000
● *Poplin*, Stoddard	SE	97
Portage des Sioux, St. Charles	E	250
Portageville, New Madrid	SE	40
● *Porters*, Scott	SE	×
Port Hudson, Franklin	E	75
Portland, Callaway	C	300
● *Port Royal*, Franklin	E	×
● *Postage*, Osage	C	×
Post Oak, Johnson	W	32
● **Potosi**, Washington	E	615
Puttersville, Howell	S	20
Powell, McDonald	SW	25
● Powells, Cass	W	×
● Powersville, Putnam	N	700
Prairie Bird, Adair	N	×
Prairie City, Bates	W	30
Prairie Fork, Montgomery	E	32
Prairie Hill, Chariton	N	50
Prairie Home, Cooper	C	50
● Prairie Lick, Cooper	C	×
Prairieville, Pike	NE	520
Prathersville, Clay	NW	100
Preston, Hickory	C	40
Price, Saint Louis	E	75
Price's Branch, Montgomery	E	40
● **Princeton**, Mercer	N	1,404
Proctor, Morgan	C	26
Proctorville, Caldwell	NW	50
Progress, Audrain	C	19
Prohibition, Montgomery	E	×
Prospect Grove, Scotland	NE	10
Protem, Taney	S	30
Providence, Boone	C	75
Pulltight, Shannon	S	×
● Purdin, Linn	N	25
● Purdy, Barry	SW	500
Pure Air, Adair	N	10
Purvis, Camden	C	×
● Puxico, Stoddard	SE	200
Pyrmont, Morgan	C	75
Quarles, Henry	W	×
● Quarantine, Saint Louis	E	×
● *Quarry Spur*, Iron	SE	×
Quebec, Osage	C	×
● Queen City, Schuyler	N	400
● Quick City, Johnson	W	28
Quincy, Hickory	C	100
Quinn, Putnam	N	×
● Quitman, Nodaway	NW	400
Quinn, Butler	SE	130
● Racine, Newton	SW	100
Rader, Webster	S	×
Radical, Stone	SW	20
Rall, Wright	S	×

43

Towns. Counties.	Index.	Pop.
Rainbow, Scotland	NE	20
Ramona, Saint Louis	E	×
Ramsey, Miller	C	32
● Randles, Stoddard	SE	×
● Randolph, Clay	NW	800
Randolph Springs, R'dolph	N	×
● Ranke, Saint Louis	E	48
Ravenna, Mercer	N	200
● Ravenwood, Nodaway	NW	85
● Ravenswood, Jackson	W	×
Raymondville, Texas	S	25
● Raymore, Cass	W	300
● Raymore Junction, Cass	W	×
Raytown, Jackson	W	50
● Rayville, Ray	NW	35
● Rea, Andrew	NW	50
● Reading, Pike	NE	45
Readsville, Callaway	C	50
Reavley, Bates	W	100
Red Bird, Gasconade	E	15
● Red Bridge, Jackson	W	×
Redford, Reynolds	SE	×
Redman, Macon	N	10
Redington, Stone	SW	×
Red Oak, Lawrence	SW	30
Red Point, Iron	SE	15
Red Top, Dallas	C	×
● Reed, Jasper	SW	100
Reform, Callaway	C	75
● Reger, Sullivan	N	50
Regina, Jefferson	E	19
Relfe, Phelps	C	15
Rengel, Franklin	E	97
● Renick, Randolph	N	600
Reno, Christian	S	30
● Renssalaer, Ralls	NE	600
Rensalier, Ralls	NE	×
● Republic, Greene	SW	150
Retreat, Saint Louis	E	×
● Revere, Clark	NE	50
Reynard, Bates	W	12
Rhineland, Montgomery	E	100
● Richards, Vernon	W	×
● Richfield, Saint Charles	E	×
Rich Fountain, Osage	C	75
Rich Mountain, Osage	C	×
● Rich Hill, Bates	W	4,007
● Richland, Pulaski	C	650
● Richmond, Ray	NW	3,000
Richville, Douglas	S	10
Richwoods, Washington	E	100
Ridgely, Platte	NW	200
Ridge Prairie, Saline	C	40
● Ridgeway, Harrison	NW	500
Riggs, Boone	C	×
Rileysburgh, Boone	C	×
● Rinehart, Vernon	W	16
● Ristin, New Madrid	SE	40
● Ritchey, Newton	SW	200
● Ritter, Greene	SW	×
River Aux Vases, Sainte Genevieve	E	75
Riverdale, Christian	S	15
Riverside, Dent	S	×
● Riverside, Jefferson	E	19
Riverview, Morgan	C	19
Roach, Camden	C	×
Roads, Carroll	N	20
Roanoke, Howard	C	250
Roaring River, Barry	SW	25
Roark, Barry	SW	×
Roberts, Ozark	S	×
● Robertson, Clay	NW	32
● Robertson, Texas	S	×
Robertson's Mill, Stone	SW	20
● Robertsville, Franklin	E	40
Roby, Texas	S	15
Rocheport, Boone	C	700
Rochester, Andrew	NW	150
Rockbridge, Ozark	S	15
Rock Creek, Jefferson	E	×
Rock Creek, Jackson	W	×
Rock Hill, Saint Louis	E	100
Rockingham, Ray	NW	×
● Rock Levee, Cape Gir'u	SE	×
Rockport, Atchison	NW	900
Rock Spring, Washington	E	45
● Rock Spur, Saint Clair	W	×
● Rockville, Bates	W	644
● Rockwell, Iron	SE	×
Rocky Comfort, McDonald	SW	200
Rocky Mount, Miller	C	40
Rodney, Linn	N	×
● Rodney's, Mississippi	NE	×
● Rogersville, Webster	S	150
● Rolla, Phelps	C	2,500
Rolling Home, Randolph	N	40
Romance, Ozark	S	10
Rome, Douglas	S	40
Rondo, Polk	SW	25
Roney, Hickory	C	19
Rookins, Saint Clair	W	×
Roscoe, Saint Clair	W	200
● Rosberry, Nodaway	NW	12
● Rosedale, Saint Louis	E	×
● Rosendale, Andrew	NW	500
Rosier, Bates	W	150
● Roswell, Crawford	C	×
● Rotherby, Saint Francois	E	×
● Rothville, Chariton	N	150
Roubedoux, Texas	S	20
Round Grove, Lawrence	SW	50
● Round House, Buch'an	NW	×
Round Spring, Shannon	S	32
Roweno, Audrain	C	19
Rowletta, Pettis	C	19
Roy, Douglas	S	15
● Rucker, Bates	W	×
Rocker, Boone	C	×
Rural, Boone	C	×
Rush, Andrew	NW	×
● Rush Hill, Audrain	C	400
● Rush Siding, Andrew	NW	×
Rush Tower, Jefferson	E	30
Rushville, Andrew	NW	500
● Rushville, Buchanan	NW	650
● Russell, Howard	C	×
Russ, Laclede	C	×
Russell, Shannon	S	45
● Russellville, Cole	C	100
Ruth, Stone	SW	×
Rutledge, Scotland	NE	150
● Rutledge, Knox	NE	×
● Sabula, Iron	SE	30
Sacville, Greene	SW	×
Safe, Maries	C	×
Saginaw, Newton	SW	×
Sagrada, Camden	C	×
● Saint Albans, Franklin	E	×
Saint Annie, Pulaski	C	26
● Saint Auberts, Callaway	C	25
● Saint Aubert, Osage	C	×
● Saint Catherine, Linn	N	250
● Saint Charles, St. Ch'es	E	6,136
● Saint Clair, Franklin	E	300
Saint Clement, Pike	NE	35
● Saint Cloud Springs, Ray	NW	6
Sainte Genevieve, Sainte Genevieve	E	1,511
Saint Elizabeth, Miller	C	75
Saint Francisville, Clark	NE	100
Saint George, Wright	S	12
● Saint James, Phelps	C	400
Saint John, Putnam	N	30
● SAINT JOSEPH, Buchanan	NW	52,811
● Saint Joseph Junc., D'v's	NW	×
● SAINT LOUIS, City of Saint Louis	E	460,357
Saint Martins, Morgan	C	45
Saint Mary's, Ste. Genev've	E	400
Saint Patrick, Clark	NE	30
Saint Paul, Saint Charles	E	75
● Saint Paul, Saint Louis	E	×
Saint Peters, Saint Charles	E	500
Saint Thomas, Cole	C	100
● Salem, Dent	S	2,000
Salem, Daviess	NW	×
● Saline, Mercer	N	10
Saline City, Saline	C	130
Saling, Audrain	C	×
● Salisbury, Chariton	N	1,900
● Salt River, Ralls	NE	×
Salt Springs, Saline	C	25
Samoa, Texas	S	×
● Samos, Mississippi	NE	×
● Sampsell Station, Liv'g'n	N	65
San Antonio, Buchanan	NW	32
Sandals, Ray	NW	×
Sand Hill, Scotland	NE	60
Sands, Saint Louis	E	×
Sandstone, Vernon	W	10
Sand Rock, Osage	C	×
Sandy, Douglas	S	×
Sandy Bridge, Jefferson	E	15
● Sandy, Crawford	C	×
Santa Fe, Monroe	NE	125
Santa Rosa, De Kalb	NW	15
Sappington, Saint Louis	E	150
Saratoga, McDonald	SW	100
● Sarcoxie, Jasper	SW	1,200
● Sargent, Texas	S	40
Sarvis Point, Webster	S	20
● Savannah, Andrew	NW	1,289
● Saverton, Ralls	NNE	100
● Saxton, Buchanan	NW	30
Schall's, Perry	SE	12
● Schell City, Vernon	W	1,200
Schepperville, Bollinger	SE	×
Scheve, Jefferson	E	×
Schluersburgh, St. Charles	E	75
● Schmal, Wayne	SE	×
Schofield, Polk	SW	15
Scholten, Barry	SW	25
Scopus, Bollinger	SE	×
Scotia, Crawford	C	390
Scotland, Jasper	SW	50
● Scotts, Washington	E	×
● Scotts Station, Cole	C	25
Scottsville, Sullivan	N	60
● Scruggs, Cole	C	12
Scarces Siding, Clinton	NW	×
Search, Morgan	C	×
Sebree, Howard	C	30
Seckman, Jefferson	E	×
● Sedalia, Pettis	C	13,904
Sedgwickville, Bollinger	SE	,70
Sedgwick, Linn	N	32
Segin, Ripley	SE	×
Self, Stone	SW	×
● Seligman, Barry	SW	350
Selkirk, Laclede	C	×
● Selma, Saint Louis	E	×
Sellers, Lewis	NE	×
Senath, Dunklin	SE	65
● Seneca, Newton	SW	1,800
Seney, Macon	N	32
Sentinel Prairie, Polk	SW	20
Sereno, Perry	SE	×
Service, Crawford	C	×
Settles Station, Platte	NW	20
Seventy Six, Perry	SE	12
Seybert, Dade	SW	15
● Seymour, Webster	S	500
● Shackleford, Saline	C	75
Shady Grove, Polk	SW	100
● Shady Side, Saint Louis	E	×
Shamrock, Callaway	C	30
● Shannondale, Chariton	N	50
Sharon, Saline	C	12
Shawnee, Shannon	S	×
Shawnee Mound, Henry	W	30
Shawneetown, Cape Gi'r'u	SE	100
● Sheehans, Ripley	SE	×
● Sheffield, Butler	SE	×
● Sheffield, Jackson	W	500
● Shelbina, Shelby	NE	1,720
Shelby, Linn	N	20
Shelbyville, Shelby	NE	700
● Sheldon, Vernon	W	800
Shell Knob, Barry	SW	15
Shelter, Saint Louis	E	×
● Sheridan, Worth	NW	200
● Sherman, Saint Louis	E	40
Sherrill, Texas	S	10
Sherwood, Clark	NE	×
Shibley's Point, Adair	N	30
Shiloh, Butler	SE	15
Shipman, Grundy	N	40
Shoal Creek, Barry	SW	×
Shobe, Bates	W	100
Shootman, Carroll	N	40
Shott, Grundy	N	10
Shotwell, Franklin	E	30
● Sibley, Jackson	W	100
● Siding Sixty-Three, Sc'ler	N	×
● Sikeston, Scott	SE	700
● Silex, Lincoln	E	40
● Silica, Jefferson	E	20
Siloams Springs, Howell	S	75
Silver Lake, Perry	SE	50
Silverton, Douglas	S	10
Sinclair, Stone	SW	26
Sinkin, Shannon	S	19
Sisk, Bay	NW	10
● Skidmore, Nodaway	SW	30
● Skinker Road, St. Louis	E	×
Skrainka, Madison	SE	32
Slagle, Polk	SW	25
● Slater, Saline	C	3,176
Sleeper, Laclede	C	10
Sligo, Dent	S	75
● Sligo Furnace, Dent	S	325
Sligo, Crawford	C	×
Smallet, Douglas	S	10
Smileyville, Marion	NE	×
● Smiley, Buchanan	NW	×
● Smithfield, Jasper	SW	100
● Smith, Lincoln	E	×
● Smith Mines, Phelps	C	×
● Smithton, Pettis	C	150
● Smithton, Mississippi	NE	×
Smithville, Clay	NW	327
Sni Mills, Jackson	W	25
● Snyder, Chariton	N	×
Soleville, Cooper	C	×
Somerset, Ozark	S	10
South Broadway, City of St. Louis	NE	×
South Fork, Howell	S	20
● South Greenfield, Dade	SW	390
● South Iatan, Platte	NW	×
● South Orongo, Jasper	SW	×
● South Point, Franklin	E	162
South Saint Louis, St. Louis	E	×
● South Side, Saint Louis	E	×
South West City, McDonald	SW	1,000
Spalding, Ralls	NE	40
Spanish Lake, St. Louis	E	65
● Sparta, Christian	S	100
● Speed, Cooper	C	×
Spencer, Lawrence	SW	50
Spencerburgh, Pike	NE	150
Sperry, Adair	N	10
● Spickards, Grundy	N	×
● Spickardsville, Grundy	N	470
Spiva, Ozark	S	82
Splitlog, McDonald	SW	50
● Sprague, Bates	W	200
● Sproul, Clark	NE	×
Spring Bluff, Franklin	E	25
Spring Creek, Phelps	C	85
● Springfield, Greene	SW	21,842
● Spring Fork, Pettis	C	×
Spring Garden, Miller	C	75
Spring Grove, Dallas	C	26
Spring Hill, Livingston	N	90
● Spring Park, St. Louis	E	×
Spring Valley, Camden	C	×
Spruce, Bates	W	32
Spurgeon, Newton	SW	26
Squires, Douglas	S	10
● Stahl, Adair	N	100
● Stanberry, Gentry	NW	2,500
Stancil, Pemiscot	SE	×
Standish, Carroll	N	×
Stanford, Texas	S	40
● Stanhope, Saline	C	×
Stanley, Buchanan	NW	25
● Stanton, Franklin	E	20
Starr, Barry	SW	130
Starfield, Clinton	NW	40
Stark, Pike	NE	×
Starkenburg, Montgomery	E	×
Starlight, Grundy	N	×
● State Line, Barton	SW	×
● Steam Shovel, Wright	S	×
● Steelville, Crawford	C	690
Steen's Prairie, Maries	C	30
Steffenville, Lewis	NE	50
Steinhager, Warren	E	×
● Steinmetz, Howard	C	32
Stella, Newton	SW	20
● Stephens, Boone	C	×
Stephen's Store, Callaway	C	75
● Sterling, Howell	S	26
Stet, Carroll	N	×
● Stevens, Saint Louis	E	×
Stewart, Pemiscot	SE	65
● Stewartsville, DeKalb	NW	800
Sticklerville, Sullivan	N	25
● Stilling, Platte	NW	50
● Stillwell, Pike	NE	×
● Stockbridge, Buchanan	NW	×
● Stockbridge, DeKalb	NW	×
Stockton, Cedar	W	500
● Stock Yards, Pike	NE	×
Stock Yards, Buchanan	NW	×
Stokley, Pettis	C	×
Stolpe, Gasconade	E	×
Stone Hill, Dent	S	15
Stono, Saint Francois	E	×
Stony Hill, Gasconade	E	25
● Stoutland, Camden	C	100
● Stoutsville, Monroe	NE	150
Stover, Morgan	C	60
Strafford, Greene	SW	40
● Strasburg, Cass	W	150
Stratman, Saint Louis	E	32
Stringtown, Marion	NE	×
Stroderville, Cape Girard'u	SE	50
Strother, Monroe	NE	20
Stultz, Texas	S	×
● Sturdivant, Stoddard	SE	×
● Sturgeon, Boone	C	850
● Sturges, Livingston	N	×
● Sublet, Adair	N	30
Success, Texas	S	25
Sue City, Macon	N	100
● Sugar Creek, Stoddard	SE	×
● Sugar Lake, Platte	NW	40
Sugartree, Carroll	N	15
● Sullivan, Franklin	E	300
● Sulphur Springs, Jeff'son	E	260
● Sulphur Springs Landing, Jefferson	E	×
Sumach, Dunklin	SE	×
Summersville, Texas	S	100
● Summit, Washington	E	×
Summitville, Washington	E	40
● Sumner, Chariton	N	400
Sunlight, Washington	E	×
Sunnyside, Wright	S	10
Sunset, Polk	SW	10
Sutter, Saint Louis	E	×
● Sutton, Saint Louis	E	×
Swan, Taney	S	35
Swan Lake, Macon	N	14
● Swanwick, Ray	NW	20
● Swedeborg, Pulaski	C	50
Sweet Home, Ottawa	NW	30
● Sweet Springs, Saline	C	1,232
Swiss, Gasconade	E	50
Syenite, Saint Francois	E	200
Sylvania, Dade	SW	97
Syracuse, Morgan	C	200
Taberville, Saint Clair	W	150
Tabo, La Fayette	W	12
Tackner, Benton	C	×
Taggart, Harrison	NW	×
Taitsville, Ray	NW	80
Taladego, Dent	S	45
● Talbot, Howard	C	×
● Talmage, Newton	SW	15
Taney City, Taney	S	10
Tanglefoot, Jefferson	E	×
Taos, Cole	C	65
● Tarkio, Atchison	NW	1,151
● Taskee Station, Wayne	SE	×
Tavern, Maries	C	12
● Taylor, Marion	NE	25
● Taylor, Ralls	NE	×
Taylor Roads, Saint Louis	E	×
Taylorwick, Saint Louis	E	×
Teagues, Webster	S	50
Teal, Cole	C	15
Tedleville, Pettis	C	×
Temple, Vernon	W	×
Ten Mile, Macon	N	10
● Terra Cotta, Jackson	W	×
Terre Haute, Putnam	N	97
Terry, Saint Clair	W	×
● Thayer, Oregon	S	1,500
Theodosia, Ozark	S	10
Thomas, Harrison	NW	15
● Thomas, Ripley	SE	×
Thomas Hill, Randolph	N	50
Thomasville, Oregon	S	50
● Thompson, Audrain	C	50
● Thoms, Jasper	SW	×
Thornfield, Ozark	S	10
Thornleigh, Pettis	C	20
● Thornton, Clay	NW	×
Thorp, Dallas	C	97
Thurman, Newton	SW	30
● Thurman, Butler	SE	×
Tidwell, Taney	S	×
● Tiedmann, Cape Gir'd'u	SE	×
Tiff City, McDonald	SW	75
Tiffin, Saint Clair	W	35
Tilden, Dallas	C	×
Tilman, Stoddard	SE	12
Tilsit, Cape Girardeau	SE	32
● Tina, Carroll	N	400
● Tindall, Grundy	N	20
Tinney's Grove, Ray	NW	40
● Tipton, Moniteau	C	1,240
● Tipton's Ford, Newton	SW	×
● Tip Top, Iron	SE	×
Titus, Phelps	C	12
Todd, Morgan	C	×
Toledo, Callaway	C	×
● Tolona, Lewis	NE	30
● Topont, Iron	SE	×
Topsey, Mercer	N	6
Toronto, Camden	C	25
● Tower Grove, Saint Lou's	E	×
Trace Creek, Madison	SE	19
Tracy, Platte	NW	300
Trail, Ozark	S	×
Traverse, Barry	SW	×
● Tremont, Polk	SW	×
● Trenton, Grundy	N	5,011
Tribulation, McDonald	SW	26
Tribune, Pulaski	C	32
● Triplett, Chariton	N	850
Troutt, Washington	E	×
● Troutman, Cape G'ard'u	SE	×
● Troy, Lincoln	E	1,200
● Truesdail, Warren	E	120
Truxton, Lincoln	E	150
Tulip, Monroe	NE	20
Tullvania, Macon	N	×
Tuque, Warren	E	26
Turley, Texas	S	×
Turnback, Dade	SW	40
● Turner, Greene	SW	×
● Turney Station, Clinton	NW	350
Tuscumbia, Miller	C	200
Twane, Dent	S	10
Twelve Mile, Madison	SE	26
Twin Springs, McDonald	SW	50
Udall, Ozark	S	65
Ulam, Sainte Genevieve	E	12
Ulman's Ridge, Miller	C	×
Umpire, Wright	S	12
● Union, Franklin	E	700
Union Depot, Jackson	W	×
Union Grove, Gentry	NW	57
● Union Star, DeKalb	NW	450
Uniontown, Perry	SE	150
● Unionville, Putnam	N	1,262
Unity, Scotland	NE	10
Upton, Scotland	NE	×
● Upalika, Wayne	SE	×
Urbana, Dallas	C	150
● Urich, Henry	W	500
Useful, Osage	C	45
● Utica, Livingston	N	650
Utter, Ralls	NE	50
Vale, Douglas	S	×
Valles Mines, Jefferson	E	200
Valley City, Johnson	W	30
● Valley Forge, St. Louis	E	×
Valley Forge, St. Francois	E	×
● Valley Park, Saint Louis	E	75
Valley Ridge, Dunklin	SE	12
Van Buren, Carter	SE	100
Vancleve, Maries	C	12
● Vandalia, Audrain	C	1,256
● Varner, Ripley	SE	100
Velors, Christian	S	×
Velsor, Christian	S	15
Vera Cruz, Douglas	S	15
Verdella, Barton	SW	40
● Vermont, Cooper	C	85
● Verona, Lawrence	SW	700
● Versailles, Morgan	C	1,400
Veve, Vernon	W	10
Vest, Phelps	C	×
● Vibbard, Ray	NW	300
Vichy, Maries	C	100
Victor, Monroe	NE	50
● Victoria, Jefferson	E	200
Vienna, Maries	C	105
Vilander, Crawford	C	32
● Villa Ridge, Franklin	E	×
Vincit, Dunklin	SE	25
● Vineland, Jefferson	E	30
Vinita, Schuyler	N	10
Vinton, Bates	W	40
Viola, Stone	SW	10
Virgil City, Cedar	W	100
Virginia, Bates	W	100
● Vista, Saint Clair	W	×
Voice, Vernon	W	×
Von Schraders, St. Louis	E	×
Voris, Buchanan	NW	×
Voyage, Gentry	NW	×
● Vulcan, Iron	SE	×
● Waco, Jasper	SW	75
Wade, McDonald	SW	×
Waddill, Newton	SW	65
● Wakonda, Carroll	N	150
Waldo, Webster	C	100
Waldo Park, Jackson	W	×
Waldock, Andrew	NW	40
● Waldron, Platte	NW	150
● Wales, Vernon	W	×
● Walker, Vernon	W	700
Wall, Newton	SW	10
● Wallace, Buchanan	NW	150
Walnut, Macon	N	30
● Walnut Grove, Greene	SW	300
Walnut Shade, Taney	S	30
Wanamaker, Saline	C	×
Wanda, Newton	SW	10
● Ward, Bates	W	×
Wardsville, Cole	C	32
Ware, Jefferson	E	20
Warren, Marion	NE	100
● Warrensburgh, J'h's'n	W	4,682
Warren's Store, Reynolds	SE	12
● Warrenton, Warren	E	1,200
● Warsaw, Benton	C	1,000
● Washburn, Barry	SW	250
● Washington, Franklin	E	4,000
Washington Centre, Hr's'n	NW	20
Wataga, Mercer	N	10
● Waterloo, LaFayette	W	26
● Water Works, B'ch'au	NW	455
● Watkins, Dade	SW	350
● Watson, Atchison	NW	250
● Watson, Pike	NE	×
● Waverly, LaFayette	W	800
● Wayland, Clark	NE	150
Waynesville, Pulaski	C	150
● Weatherby, DeKalb	NW	150
Weaubleau, Hickory	C	150
● Webb City, Jasper	SW	6,000
Weber, Lewis	NE	25
● Webster, Saint Louis	E	×
● Webster Groves, St. Louis	E	1,000
Weingarten, Ste. Genevieve	E	×
Welch, Monroe	NE	20
Welcome, Osage	C	30
Weldon, Maries	C	40
Weldon Sp'gs, St. Charles	E	100
● Wellington, LaFayette	W	400
Wells, Saint Louis	E	×
Wellstop, Saint Louis	E	×
● Wellsville, Montgomery	E	1,142
● Wentworth, Newton	SW	×
● Wentzville, Saint Charles	E	600
● Westboro, Atchison	NW	400
West Cabanne, St. Louis	E	×
West Eldorado, Cedar	W	×
West Ely, Marion	NE	75
● West Essex, Stoddard	SE	×
West Fork, Reynolds	SE	10
● West Glasgow, Saline	C	×
West Hartford, Ralls	NE	40
West Kansas City, Jackson	W	×
West Liberty, Putnam	N	10
● West Line, Cass	W	200
● Weston, Platte	NW	1,127
Westphalia, Osage	C	200
● West Plains, Howell	S	2,080
● West Platte, Platte	NW	×
Westport, Jackson	W	1,000
● West Quincy, Marion	NE	260
West St. Louis, St. Louis	E	×
West Union, Cass	W	20
Westville, Chariton	N	75
West Glaize, Camden	C	65
Wheatland, Hickory	C	500
Wheeler, Pulaski	C	×
● Wheeling, Livingston	N	250
Whitcomb, Jackson	W	×
● Whites, Pettis	C	×
White Church, Howell	S	×
White Cloud, Nodaway	NW	×
White House, Saint Louis	E	×
White Hare, Cedar	W	10
● White Rock, Pike	NE	×
● Whiteside, Lincoln	E	25
Whiting, Mississippi	NE	×
White's Store, Howard	C	×
Whitesville, Andrew	NW	125
● Whitewater, C'pe Gir'd'u	SE	68
● Whitten, Gentry	NW	32
Wickes, Jefferson	E	×
● Wickes, Saint Louis	E	×
Wien, Chariton	N	60
● Wilcox, Nodaway	NW	30
Wilderness, Oregon	S	25
● Wilkinson, Saint Louis	E	×
● Willard, Greene	SW	30
Williamsburgh, Callaway	C	100
Williamstown, Lewis	NE	200
● Williamsville, Wayne	SE	450
Willmathsville, Adair	N	75
Willow Brook, Buchanan	NW	25
● Willow Springs, Howell	S	800
Wilmot, Ray	NW	97
Wilson, Adair	N	30
Wilson, Crawford	C	×
● Wilson's, Wayne	SE	×
Wilson's Mills, Crawford	C	40
Wilton, Boone	C	65
Winchester, Clark	NE	200
● Windsor, Henry	W	1,640
● Windsor, Jefferson	E	×
● Windsor Spring, St. Lo'is	E	×
● Winfield, Lincoln	E	300
Winigan, Sullivan	N	100
● Winona, Shannon	S	500
Winslow, De Kalb	NW	40
● Winston, Daviess	NW	750
Wintersville, Sullivan	N	50
● Winthrop, Buchanan	NW	×
● Winthrop Junction, Buchanan	NW	×
● Wishart, DeKalb	NW	35
● Wither's Mill, Marion	NE	15
Wittenberg, Perry	SE	200
Wolfe, Vernon	W	×
Wolf Island, Mississippi	NE	20
● Wommack, Lincoln	E	×
Woodhill, Dallas	C	20
● Woodland, Marion	NE	50
● Woodland, St. Louis	E	×
Woodlandville, Boone	C	35
Woodlawn, Monroe	NE	150
● Woodlawn, Saint Louis	E	×
● Woodruff, Platte	NW	×
Woodside, Oregon	S	×
Woodson, Saline	C	12
● Woodstock, Saint Louis	E	×
Woodville, Macon	N	30
Woollam, Gasconade	E	40
Worcester, Audrain	C	15
● Worland, Bates	W	100
Worsham, Wright	S	×
● Wright City, Warren	E	400
Wrightville, Dunklin	SE	×
Wright, Dunklin	SE	×
Wyandotte, Grundy	N	×
● Wyconda, Clark	NE	400
● Xenia, Putnam	N	10
Xerxes, Polk	SW	×
Yaocy Mills, Phelps	C	32
● Yates, Randolph	N	25
Yeakley, Greene	SW	82
● Yeatman, Saint Louis	E	×
Yingst, Lawrence	SW	10
York, Atchison	NW	25
Youngers, Boone	C	40
Youngs Creek, Audrain	C	12
Yount, Perry	SE	25
● Zalma, Bollinger	SE	25
● Zellonia, Wayne	SE	50
Zell, Sainte Genevieve	E	130
Zig, Adair	N	19
Zincite, Jasper	SW	1,500
Zion, Madison	SE	19
Zodiac, Vernon	W	27
Zora, Benton	C	×

44

MONTANA.

Counties.	Index.	Pop.
Beaver Head	SW	4,635
Cascade	C	8,734
Choteau	N	4,680
Custer	SE	5,301
Dawson	NE	2,072
Deer Lodge	W	15,200
Fergus	C	3,497
Gallatin	S	6,239
Indian Reservation	S	×
Jefferson	C	6,002
Lewis and Clarke	C	19,125
Madison	SW	4,561
Meagher	C	4,755
Missoula	NW	14,411
Park	S	6,781
Silver Bow	SW	23,715
Yellowstone	S	2,062
Total		131 769

Towns. Counties.	Index.	Pop.
Ada, Custer	SE	×
Adobetown, Madison	SW	15
● Ainslie, Custer	SE	×
Alamo, Beaver Head	SW	×
Albright, Custer	SE	19
Alger, Fergus	C	×
● Alhambra, Jefferson	C	350
● Allard, Dawson	NE	×
● Allen, Cascade	C	×
Aliston's, Custer	SE	×
Alpine, Fergus	C	×
Alta, Jefferson	C	×
Alzada, Custer	SE	75
Amesville, Beaver Head	SW	×
● Amazon, Jefferson	C	×
● Anaconda, Deer Lodge	W	5,000
Andersonville, Fergus	C	×
Antelope Station, Yell'stone	S	×
Antoine Ferry, Missoula	NW	×
● Apex, Beaver Head	SW	×
Argenta, Beaver Head	SW	140
● Arlee, Missoula	NW	75
● Armington, Cascade	C	×
● Ashfield, Dawson	NE	×
Ashland, Custer	SE	130
Ashley, Missoula	NW	100
● Assiniboine, Choteau	N	×
Augusta, Lewis & Clarke	C	150
● Avon, Deer Lodge	W	25
Baker, Gallatin	S	×
Bannock City, B'ver H'd	SW	200
Barott, Fergus	C	15
● Barratts, Beaver Head	SW	×
● Basin, Jefferson	C	100
Basinski, Custer	SE	×
● Bayliss, Lewis & Clarke	C	×
● Beach, Dawson	NE	×
● Bear's Mouth, Deer L'ge	W	10
Beartown, Deer Lodge	W	520
Beaver Head Rock, B'r H'd	SW	×
● Beaver Hill, Dawson	NE	×
● Beaverton, Dawson	NE	×
● Bedford, Jefferson	C	25
Beebe, Custer	SE	×
● Beef Straight, Jefferson	C	×
Belgrade, Gallatin	S	50
Belknap, Choteau	N	×
● Belknap, Missoula	NW	×
Belleview, Choteau	N	×
Belmont, Lewis & Clark	C	75
● Belt, Cascade	C	30
Beltane, Cascade	C	×
Benson's Landing, Gallatin	S	19
● Benton, Choteau	N	×
Bercail, Fergus	C	10
● Bernice, Jefferson	C	×
● Beulah, Cascade	C	×
Big Elk, Meagher	C	×
● Big Horn, Ind. Reserv'n	S	×
● Big Sandy, Choteau	N	10
● Big Timber, Park	S	150
● Billings, Yellowstone	S	1,500
● Birdseye, Lewis & Clarke	C	×
Birney, Custer	SE	×
● Bitter Root, Missoula	NW	×
Blackfoot City, D'r Lodge	W	50
Blackfoot, Choteau	N	×
Blackhawk, Meagher	C	×
Black Pine, Deer Lodge	W	50
● Blair, Dawson	NE	×
Blakely, Yellowstone	S	×
● Blatchford, Custer	SE	×
● Blossburg, Deer Lodge	W	75
● Bluebird, Silver Bow	SW	×
● Bonita, Missoula	NW	25
● Bonner, Missoula	NW	250
● Boulder, Jefferson	C	1,000
Boulder Valley, Jeff'son	C	195
● Bowdoin, Dawson	NE	×
Bowen, Beaver Head	SW	×
Bower, Beaver Head	SW	×
Bower's Ranch, Custer	SE	×
● Boxelder, Choteau	N	×
● Bozeman, Gallatin	S	3,000
Brandenberg, Custer	SE	10
Brassey, Fergus	SW	×
Brewer, Choteau	N	×
Brighton, Choteau	N	×
● Brisbin, Park	S	×
● Brockton, Dawson	NE	×
Bruckman, Yellowstone	S	×
Buell, Custer	SE	×
Buffalo, Fergus	C	×
● Bull Mountain, Ind. R's'n	S	×
Burlington, Silver Bow	SW	500
Burnt Pine, Beaver Head	SW	×
● Butler, Lewis & Clarke	C	×
● Butte, Silver Bow	SW	×
● Butte City, Sil'r Bow	SW	10,701
● Buxton, Silver Bow	SW	×
Hynum, Choteau	N	10
Cable, Deer Lodge	W	100
● Cairo, Choteau	N	×
● Calais, Dawson	NE	×
● Calvin, Jefferson	C	×
Cameron, Madison	SW	×
Campbell's, Ind'n Reserv'n	S	×
Campbell's, Dawson	NE	×
Camp Alarm, Custer	SE	×
Canton, Meagher	C	25
Cantonment, Dawson	NE	×
Canyon, Yellowstone	S	×
Canyon Creek, Lewis & Clarke	C	×
Canyon Ferry, Meagher	C	25
Carasco, Choteau	N	×
● Carlin, Deer Lodge	W	×
● Carlton, Missoula	NW	×
Carroll, Fergus	C	×
Carroll, Deer Lodge	W	×
Carter, Missoula	NW	×
Cartersville, Lewis & Clarke	C	50
● Cascade, Cascade	C	200
Castle, Meagher	C	600
● Cataract, Jefferson	C	×
● Central Park, Gallatin	S	40
Centreville, Meagher	C	200
Cecil, Lewis & Clarke	C	×
Centennial, Madison	SW	×
Champion, Deer Lodge	W	500
● Charts, Missoula	NW	×
● Chelsea, Dawson	NE	×
Cherry Creek Mine, Gallatin	S	×
Chestnut, Cascade	C	130
● Chestnut, Gallatin	S	×
Cheyenne Agency, Custer	SE	×
Chico, Park	S	10
● Chicory, Gallatin	S	×
● Childs, Jefferson	C	×
● Chinook, Choteau	N	100
Choteau, Choteau	N	200
Choteau Station, Choteau	N	×
Chrame, Dawson	NE	×
Christina, Fergus	SW	×
● Cinnabar, Gallatin	S	25
● Clancey, Jefferson	C	75
Clarence, Meagher	C	×
Clark's Canon, Beaver H'd	SW	×
● Clasoil, Jefferson	C	×
Clearwater, Deer Lodge	W	×
Clendenin, Meagher	C	×
● Clermont, Indian Reserv'n	S	×
Clifford, Missoula	NW	×
● Clinton, Missoula	NW	×
● Clough Junction, Lewis & Clarke	C	×
Clyde Park, Park	S	×
● Coal Spur, Park	S	×
Cokedale, Park	S	50
Cold Spring, Jefferson	C	×
Comet, Jefferson	C	50
Como, Missoula	NW	20
● Conlin, Dawson	NE	×
Conrad, Choteau	N	100
Cooke, Park	S	200
Cora, Cascade	C	15
● Corbin, Jefferson	C	100
Corvallis, Missoula	NW	150
Cottonwood, Fergus	C	200
● Crabtree, Beaver Head	SW	×
● Craig, Lewis & Clarke	C	85
Creamery, Gallatin	S	15
Crittenden, Dawson	NE	×
Crow Agency, Indian Res'n	S	100
Crow Creek, Jefferson	C	45
● Cruse, Lewis & Clarke	C	×
● Custer, Yellowstone	S	25
● Culbertson, Dawson	NE	×
Cutler, Custer	SE	10
Cypress, Choteau	N	6
● Dailey's, Gallatin	S	×
● Daly's, Beaver Head	SW	×
Darby, Missoula	NW	×
Davidson, Choteau	N	×
Dearborn, Lewis & Clarke	C	75
Deerfield, Fergus	C	×
● Deer Lodge, Deer Lodge	W	×
● Deer Lodge City, Deer Lodge	W	1,500
● Dell, Beaver Head	SW	×
Demersville, Missoula	NW	75
● Dempsey, Deer Lodge	W	×
Denton, Fergus	C	×
● De Smet, Missoula	NW	×
Deree, Meagher	C	×
Dewey's, Beaver Head	SW	50
Diamond, Dawson	NE	×
Diamond City, Meagher	C	50
Diamond Springs, Lewis & Clarke	C	×
● Dillon, Beaver Head	SW	1,000
Dilworth, Park	S	×
● Divide, Silver Bow	SW	×
● Dixon, Custer	SE	×
Dodge, Lewis & Clarke	C	×
● Dodson, Choteau	N	×
● Drummond, Deer Lodge	W	40
● Dry Fork, Choteau	N	×
Dubuque, Fergus	C	20
Dudley, Fergus	C	×
Duncan, Gallatin	S	×
● Duncan, Missoula	NW	×
Dunkleberg, Deer Lodge	W	×
Dupuyer, Choteau	N	50
● Dyers, Silver Bow	SW	×
● Earle, Madison	SW	×
● East Butte, Silver Bow	SW	×
East Gallatin, Gallatin	S	×
● East Helena, Lewis & Cl'e	C	800
● Eddy, Missoula	NW	×
Egan, Missoula	NW	100
Ekalaka, Custer	SE	5
Eldorado, Meagher	C	×
● Elkhorn, Jefferson	C	500
● Elk Park, Jefferson	C	25
● Ellison, Deer Lodge	W	100
● Elton, Gallatin	S	×
● Emigrant, Park	S	×
Emmetsburg, Deer Lodge	W	×
Empire, Lewis & Clarke	C	200
Ennis, Madison	SW	55
Ericson, Custer	SE	×
Etchetah, Custer	SE	10
Etna, Custer	SE	×
● Eureka, Choteau	N	×
● Evaro, Missoula	NW	×
● Exeter, Choteau	N	×
Evans, Cascade	C	×
Fairview, Beaver Head	SW	×
● Fallon, Custer	SE	×
● Feeley, Silver Bow	SW	×
Ferry Point, Meagher	C	×
Fin, Jefferson	C	×
Fish Creek, Madison	SW	19
Flat Creek, Missoula	NW	10
Flat Head Agency, Mis'la	NW	×
Flat Willow, Fergus	C	20
● Flint, Deer Lodge	W	×

Towns. Counties.	Index.	Pop.
Flintown, Missoula	NW	10
Florence, Lewis & Clarke	C	130
●Florence, Missoula	NW	35
●Flowerree, Choteau	N	×
Foley, Custer	SE	×
Folsom, Fergus	C	×
Forest City, Missoula	NW	10
●Forsyth, Custer	SE	300
●Fort Assinaboine, Choteau	N	450
●**Fort Benton**, Choteau	N	1,500
Fort Browning, Choteau	N	×
Fort C. F. Smith, I'n Res'ons	S	×
Fort Custer, Custer	SE	500
●*Fort Ellis*, Gallatin	S	×
Fort Hawley, Choteau	N	×
●Fort Keogh, Custer	SE	720
Fort Logan, Meagher	C	27
Fort Maginnis, Fergus	C	250
Fort Missoula, Missoula	NW	500
Fort Owen, Missoula	NW	×
Fort Peck, Dawson	NE	×
Fort Shaw, Cascade	C	300
Franklin, Custer	SE	×
Freemans, Custer	SE	×
French Bar, Meagher	C	×
French Gulch, Beaver H'd	SW	×
French Gulch, Deer Lodge	W	×
Frenchtown, Missoula	NW	300
Fridley, Park	S	10
Fulton, Lewis & Clarke	C	×
Gaffney, Madison	SW	×
●*Gallatin*, Gallatin	S	25
Gallatin City, Gallatin	S	×
Gallop, Gallatin	S	×
Garden Land, Fergus	C	×
Gardiner, Park	S	50
Garland, Custer	SE	×
●Garrison, Deer Lodge	W	300
Georgetown, Deer Lodge	W	×
German Gulch, Silver Bow	SW	×
●Glasgow, Dawson	NE	250
●*Gleason*, Lewis & Clarke	C	×
●*Glen*, Beaver Head	SW	×
Glendale, Beaver Head	SW	700
●**Glendive**, Dawson	NE	1,000
Gloster, Lewis & Clarke	C	400
●*Gold Bar*, Lewis & Clarke	C	×
●Gold Creek, Deer Lodge	W	20
●*Gordon*, Gallatin	S	×
Gorman, Meagher	C	28
Gould, Lewis & Clarke	C	×
Grace, Jefferson	C	20
Grafton, Cascade	C	×
Granite, Deer Lodge	W	300
●*Granite Gate*, Park	S	×
●Grantsdale, Missoula	NW	200
Grassrange, Fergus	C	67
Grass Valley, Missoula	NW	10
●*Grayling*, Beaver Head	SW	×
●**Great Falls**, Cascade	C	2,000
Gregory, Jefferson	C	130
●Greyson's, Deer Lodge	W	×
●*Grey Cliff*, Gallatin	S	×
Gunderson, Silver Bow	SW	500
●*Hackney*, Silver Bow	SW	×
Halbert, Fergus	C	×
●*Halford's*, Jefferson	C	×
Hall, Park	S	×
Halpin, Missoula	NW	×
●Hardy, Cascade	C	×
●Harlem, Choteau	N	×
Harris, Custer	SE	×
Harrisburgh, Deer Lodge	W	×
●Harrison, Madison	SW	20
●*Harrison*, Indian Reser'n	S	×
●*Hartwell*, Jefferson	C	×
Haskell, Deer Lodge	W	×
●Hathaway, Custer	SE	×
●Havre, Choteau	N	×
Hayden, Gallatin	S	×
Hecla, Beaver Head	SW	300
●**HELENA**, Lewis & Cl'ke	C	13,834
Hell Gate, Missoula	NW	×
Helmville, Deer Lodge	W	25
Henderson, Deer Lodge	W	×
●*Heron*, Missoula	NW	125
Highfield, Fergus	C	×
Highwood, Choteau	N	×
Hilgersville, Lewis & Clarke	C	×
Hillsdale, Gallatin	S	10
●*Hinsdale*, Dawson	NE	×
Hocketts, Custer	SE	×
●*Hodges*, Dawson	NE	×
●*Hodson*, Jefferson	C	×
Hogan, Lewis & Clarke	C	×
Holt, Missoula	NW	×
Holts, Custer	SE	×
Home Park, Madison	SW	×
Hope, Jefferson	C	×
Hope, Missoula	NW	×
●*Hopper*, Park	S	×
Hord's, Custer	SE	×
Horr, Park	S	150
●*Horse Plains*, Missoula	NW	×
Horse Prairie, Beaver H'd	SW	×
●*Horton*, Custer	SE	×
Hotchkiss, Custer	SE	×
Hotel Broadway, Lewis & Clarke	C	×
Hot Spring, Beaver Head	SW	50
●Howard, Custer	SE	×
Howes, Custer	SE	×
Hughesville, Meagher	C	97
Hunter's Hot Springs, Park	S	50
●Huntley, Yellowstone	S	65
Hurst, Meagher	C	×
Huson, Missoula	NW	×
Hutton, Custer	SE	×
Hyde, Custer	SE	×
Ida, Cascade	C	×
●*Iron*, Lewis & Clarke	C	×
●*Iron Bluff*, Dawson	NE	×
Iron Rod, Madison	SW	×
Isabel, Deer Lodge	W	×
Jay Gould, Lewis & Clarke	C	500
●Jefferson, Jefferson	C	200
Jefferson City, Jefferson	C	260
Jefferson Island, Madison	SW	×
●*Jefferson Island Station*, Madison	SW	×
●*Jocko*, Missoula	NW	×
Johnstown, Choteau	N	75
Judith, Choteau	N	25
Junction, Yellowstone	S	250
Junction, Madison	SW	25
Kalispel, Missoula	NW	×
Keene, Deer Lodge	W	×
●*Kendrick*, Dawson	NE	×
●Kesslers, Lewis & Clarke	C	×
Kidney, Cascade	C	15
●*Kilroy*, Dawson	NE	×
●*Kintyre*, Dawson	NE	×
●*Kirkendall*, Jefferson	C	×
●*Kohrs*, Deer Lodge	W	×
Kootenay Trading Post, Missoula	NW	×
Lacy, Choteau	N	×
●*Lake Wilder*, Jefferson	C	×
Lambelts, Dawson	NE	×
Lame Deer, Custer	SE	×
●*Lanark*, Dawson	NE	×
●*Laredo*, Choteau	N	×
●Laurel, Yellowstone	S	50
Laurin, Madison	SW	200
Lavina, Fergus	C	25
Lee, Custer	SE	×
Lee Mountain, Lewis & Clarke	C	50
●*Lenox*, Dawson	NE	×
Lerengood, Deer Lodge	W	×
Lewis, Madison	SW	×
●*Lewis Spur*, Jefferson	C	×
Lewistown, Fergus	C	500
●*Lignite*, Custer	SE	×
Lima, Beaver Head	SW	200
●*Lincoln*, Cascade	C	×
Lincoln, Deer Lodge	W	×
Linsdale, Dawson	NE	×
Lion City, Beaver Head	SW	30
●**Livingston**, Park	S	1,700
●*Lloyd*, Deer Lodge	W	×
Lloyd, Choteau	N	×
●*Logan*, Gallatin	S	×
●Lo Lo, Missoula	NW	×
Loraine, Madison	SW	×
Louisville, Missoula	NW	×
●*Lou Lou*, Missoula	NW	×
Lucille, Choteau	N	×
Lyon City, Beaver Head	SW	×
Lyons, Madison	SW	×
McClains, Missoula	NW	×
●*McClellan*, Dawson	NE	×
McClintocks, Custer	SE	×
●*McKeen*, Missoula	NW	×
McLain's, Custer	SE	×
McLeod, Park	S	×
●*McMillan's*, Missoula	NW	×
●*Macon*, Dawson	NE	×
Magnolia, Meagher	C	×
●*Magpie*, Jefferson	C	×
Maiden, Fergus	C	400
●Malta, Dawson	NE	10
Mammoth, Madison	SW	×
Mann, Cascade	C	10
Margana, Madison	SW	×
●*Marias*, Choteau	N	×
●*Marie*, Silver Bow	SW	×
Martina, Missoula	NW	50
Martinsdale, Meagher	C	100
●Marysville, Lewis & Clarke	C	400
Mason's, Missoula	NW	×
Meaderville, Silver Bow	SW	300
Meadow Creek, Madison	SW	15
Medicine Lodge, Dawson	NE	×
Medhurst, Deer Lodge	W	×
●Melrose, Silver Bow	SW	300
Melville, Park	S	15
Merino, Meagher	C	×
●Merrill, Yellowstone	S	×
Meyersburg, Park	S	×
●Mid Canon, Cascade	C	×
Mikado, Fergus	C	×
●**Miles City**, Custer	SE	1,200
●*Milk River*, Dawson	NE	×
●*Mill Creek*, Deer Lodge	W	×
Millegan, Cascade	C	×
●Milton, Dawson	NE	×
Mineral, Missoula	NW	×
●Mingusville, Dawson	NE	25
Minnehaha, Lewis & Clarke	C	×
●*Mission*, Gallatin	S	×
Mission, Custer	SE	×
●**Missoula**, Missoula	NW	2,500
Missoula, Missoula	NW	×
●*Mitchell's*, Lewis & Clarke	C	×
●Monarch, Meagher	C	×
●Monida, Madison	SW	×
●*Montana City*, Jefferson	C	29
Moore's, Custer	SE	×
Moor Head, Custer	SE	×
●*Moose Creek*, Lewis & C'k	C	×
Moose Creek, Silver Bow	SW	×
●Moreland, Gallatin	S	50
●*Mountain Side*, Gallatin	S	10
Mount Horeb, Silver Bow	SW	×
Muddy, Custer	SE	18
●*Muir*, Gallatin	S	×
●Mulherin, Park	S	×
●*Mullan*, Deer Lodge	W	×
Musselshell, Yellowstone	S	50
●*Myers*, Indian Reservat'n	S	×
●Nashua, Dawson	NE	×
Neihart, Meagher	C	150
Nelsonville, Fergus	C	×
Nevada City, Madison	SW	20
●New Chicago, Deer Lodge	W	150
Newlan, Dawson	NE	×
New York, Meagher	C	×
Nine Mile, Missoula	NW	×
Nobbs, Deer Lodge	W	×
●*Norris*, Madison	SW	×
●*North Fork*, Choteau	N	×
North Great Falls, Cascade	C	×
Norwood, Silver Bow	SW	×
●Noxon, Missoula	NW	50
Nye, Park	S	10
Oka, Meagher	C	20
Old Crow Agency Indian Reservation	S	×
Olden, Meagher	C	×
Old Silver Bow, Silver B'w	SW	10
Old Town, Custer	SE	×
●*Olive*, Missoula	NW	×
Oliver, Beaver Head	SW	×
Onge, Silver Bow	SW	×
Onondago, Meagher	C	×
●*Oswego*, Dawson	NE	15
Ovando, Deer Lodge	W	×
Overland, Fergus	C	×
●*Painted Rock*, Jefferson	C	×
●*Paradise*, Missoula	NW	15
●Park City, Yellowstone	S	150
Pease's Bottom, Custer	SE	×
●*Perma*, Missoula	NW	×
Perrysburgh, Choteau	N	×
●*Petty Creek*, Missoula	NW	×
Phillbrook, Fergus	C	50
●Phillipsburgh, D'r Lodge	W	100
Piedmont, Park	S	×
Plegan, Choteau	N	10
Pike's Peak, Deer Lodge	W	×
Pioneer, Deer Lodge	W	50
●*Pipestone*, Jefferson	C	26
Pipestone Springs, Jefferson	C	×
●Placer, Jefferson	C	25
Placer, Silver Bow	SW	×
●Plains, Missoula	NW	25
Point of Rocks, B'ver H'd	SW	25
●*Pompey's Pillar*, Indian Reservation	S	×
●Pony, Madison	SW	150
●*Poplar*, Dawson	NE	×
●Poplar Creek Agency, Dawson	NE	34
●*Portage*, Choteau	N	×
●*Portal*, Jefferson	C	×
Potomac, Missoula	NW	×
●*Pottsville*, Missoula	NW	×
Powderville, Custer	SE	10
Powers, Lewis & Clarke	C	35
●*Powers*, Jefferson	C	×
Prickley Pear, Jefferson	C	19
●*Prickley Pear Junction*, Jefferson	C	×
Primus, Gallatin	S	×
Princeton, Deer Lodge	W	×
Profile, Fergus	C	×
Puller Springs, Madison	SW	×
Pyrenees, Deer Lodge	W	×
Pyrclees, Missoula	NW	×
Quartz, Missoula	NW	×
●Race Track, Deer Lodge	W	15
Radersburgh, Jefferson	C	150
Ralston, Silver Bow	SW	×
Rancher, Custer	SE	×
●*Rapids*, Yellowstone	S	×
Ravalli, Missoula	NW	10
Red Bluff, Madison	SW	75
●Red Lodge, Park	S	150
Red Mountain, Silv'r B'w	SW	5
Red Mountain Junction, Lewis & Clarke	C	×
●*Red Rock*, Jefferson	C	65
●Red Rock, Beaver Head	SW	50
Reed's Fort, Meagher	C	200
●*Reedpoint*, Yellowstone	S	×
Revenue, Madison	SW	100
●*Rhoebaugh*, Jefferson	C	×
Ricefield, Cascade	C	×
●*Riceville*, Cascade	C	×
Richland, Park	S	×
Ridgelawn, Dawson	NE	×
●Rimini, Lewis & Clarke	C	100
Riverside, Missoula	NW	×
●*Riverside*, Indian Res'rv'n	S	×
Rivulet, Missoula	NW	×
Robare, Choteau	N	10
Robinson, Meagher	C	10
Rochester, Madison	SW	×
Rochester, Deer Lodge	W	×
Rock Creek, Missoula	NW	×
Rockey Point, Choteau	N	12
Rocker, Silver Bow	SW	100
Rohner, Lewis & Clarke	C	×
●Rosebud, Custer	SE	25
●Ross, Silver Bow	SW	×
Roundup, Yellowstone	S	10
●Rumsey, Deer Lodge	W	300
Ryan, Indian Reservation	S	×
●*Saco*, Dawson	NE	×
Sattle, Custer	SE	×
Sahara, Fergus	C	×
Saint Clair, Cascade	C	50
Saint Ignatius, Missoula	NW	×
Saint Louis, Jefferson	C	×
Saint Paul's, Choteau	N	×
Saint Peter, Cascade	C	×
Salesville, Gallatin	S	40
Salisbury, Madison	SW	32
●Sandcoulee, Cascade	C	500
●*Sanders*, Custer	SE	×
●*Sappington*, Gallatin	S	×
●*Savoy*, Choteau	N	×
Selish, Missoula	NW	10
Seven Mile, Lewis & Clarke	C	10
Shambow, Madison	SW	×
Shawmut, Meagher	C	×
Sheldon, Missoula	NW	40
Shepherd, Choteau	N	×
Sheridan, Madison	SW	250
Shields, Gallatin	S	×
Shonkin, Choteau	N	×
Sidney, Dawson	NC	×
●*Sidney*, Choteau	N	×
Sifton, Fergus	C	×
●Silver Bow, Silver Bow	SW	200
●Silver, Lewis & Clarke	C	100
Silver Junc., Lewis & Clarke	C	10
Silver Star, Madison	SW	100
Silverthorn, Missoula	NW	×
Sixteen, Meagher	C	×
Skalkaho, Missoula	NW	×
Smelter, Cascade	C	×
●South Butte, Silver Bow	SW	×
●*Sphinx*, Gallatin	S	×
Spokane, Jefferson	C	38
Spotted Horse, Fergus	C	×
Spring, Beaver Head	SW	×
●Springdale, Park	S	16
●*Spring Hill*, Beaver Head	SW	30
Spring Hill, Gallatin	S	×
Stacey, Custer	SE	×
Stanford, Fergus	C	200
Stark, Missoula	NW	×
Steele, Choteau	N	×
Stemple, Lewis & Clarke	C	15
Sterling, Madison	SW	×
●Stevensville, Missoula	NW	200
Stickney, Cascade	C	×
●Stillwater, Yellowstone	S	50
●*Stockholm*, Dawson	NE	×
●Stone Station, Deer Lodge	W	30
●*Stone*, Deer Lodge	W	×
●*Storey*, Gallatin	S	×
Strader Ranch, Custer	SE	×
●Stuart, Deer Lodge	W	50
Sula, Missoula	NW	×
●*Summit*, Jefferson	C	×
Sunnyside, Gallatin	S	×
Sun River Station, Choteau	N	×
Sun River, Cascade	C	75
Sunset, Deer Lodge	W	7
Superior, Missoula	NW	×
Sweet Grass, Park	S	×
●*Swift*, Cascade	C	×
●*Tunnpico*, Dawson	NE	×
Tauropa, Dawson	NE	×
Terra Firma, Deer Lodge	W	×
Terry, Custer	SE	25
●*Telon*, Choteau	N	×
●*Thermal Springs*, Lewis & Clarke	C	×
Thistle, Jefferson	C	×
●Thompson, Missoula	NW	390
●*Thompson Falls*, Miss'la	NW	150
Three Forks, Gallatin	S	50
●*Three Fork Station*, Gallatin	S	×
Thurza, Yellowstone	S	×
Timberhill, Gallatin	S	15
●Timberline, Gallatin	S	100
Tokna, Dawson	NE	×
●*Toledo*, Choteau	N	×
Toohy, Deer Lodge	W	×
●Toston, Meagher	C	200
●Townsend, Meagher	C	300
Trading Post Ferry, Mi's'la	NW	×
●*Trail Creek*, Gallatin	S	×
●*Trask*, Jefferson	C	×
Trout Creek, Fergus	C	×
●Trout Creek, Missoula	NW	10
Truly, Cascade	C	×
●*Tudor*, Missoula	NW	×
●*Tunis*, Choteau	N	×
●*Tuscor*, Missoula	NW	×
Twin Bridges, Madison	SW	200
Ubet, Fergus	C	50
Ulm, Cascade	C	×
Unionville, Lewis & Clarke	C	125
Unity, Meagher	C	×
Utica, Fergus	C	50
Valleux, Choteau	N	×
●*Vandalia*, Dawson	NE	×
Valers, Park	S	×
Vaughan, Lewis & Clarke	C	10
Vermillion, Missoula	NW	×
●*Verona*, Choteau	N	×
Vestal, Deer Lodge	W	×
●Victor, Missoula	NW	100
Vipond, Beaver Head	SW	×
Virginia City, Madison	SW	800
●*Vose*, Jefferson	C	×
●*Wades*, Lewis & Clarke	C	×
●*Wagner*, Choteau	N	×
Walkerville, Silver Bow	SW	500
●Wallace, Missoula	NW	×
●Warm Springs, Deer L'dge	W	150
Warren Spr'gs, L'wis & Cl'rke	C	35
Warrick, Choteau	N	×
Washington Bar, Madison	SW	×
Wash'gt'n Gulch, Deer L'dge	W	×
Watson, Beaver Head	SW	×
●*Watson*, Cascade	C	×
●*Wayne*, Choteau	N	×
Weber, Jefferson	C	×
●*Weeksville*, Missoula	NW	50
●*West End*, Gallatin	S	×
●*Whaley*, Dawson	NE	×
●Whitehall, Jefferson	C	45
White's, Meagher	C	×
●*White Pine*, Missoula	NW	×
White Sulphur Springs, Meagher	C	700
●Wickes, Jefferson	C	1,000
Wilbaux, Dawson	NE	×
Wilder, Fergus	C	×
Williams, Gallatin	S	×
●*Williams*, Beaver Head	SW	×
Willis, Beaver Head	SW	×
Willow Creek, Gallatin	S	25
Willowglen, Deer Lodge	W	×
●*Willows*, Dawson	NE	×
Winnecook, Meagher	C	×
Wisdom, Beaver Head	SW	×
●Wolf Creek, Lewis & Clark	C	30
Wolfdene, Meagher	C	×
●Wolfpoint, Dawson	NE	×
●*Woodin*, Silver Bow	SW	×
●*Woodlin*, Missoula	NW	×
Woodside, Missoula	NW	×
●*Woodsiding*, Lewis & Cl'ke	C	×
●Woodville, Jefferson	C	50
Woodworth, Deer Lodge	W	×
Yale, Fergus	C	×
●Yantic, Choteau	N	5
Yellowstone, Yellowstone	S	×
Yogo, Meagher	C	×
York, Meagher	C	×
Younger, Custer	SE	×
Freka, Deer Lodge	W	×
●*Zurich*, Choteau	N	×

NEBRASKA

Counties.	Index.	Pop.
Adams	S	24,301
Antelope	N	10,376
Arthur	NW	91
Banner	W	2,435
Blaine	C	1,146
Boone	C	8,683
Box Butte	NW	5,478
Brown	N	4,341
Buffalo	C	22,129
Burt	NE	11,043
Butler	E	15,382
Cass	SE	24,056
Cedar	NE	6,982
Chase	SW	4,803
Cherry	N	6,420
Cheyenne	W	5,692
Clay	S	16,306
Colfax	E	10,420
Cuming	NE	12,249
Custer	C	21,647
Dakota	NE	5,367
Dawes	NW	9,690
Dawson	C	10,126
Deuel	W	2,865
Dixon	NE	8,080
Dodge	E	19,196
Douglas	E	157,782
Dundy	SW	4,008
Fillmore	SE	15,969
Franklin	S	7,650
Frontier	SW	8,471
Furnas	S	9,834
Gage	SE	36,379
Garfield	C	1,655
Gosper	S	4,813
Grant	NW	458
Greeley	C	4,365
Hall	C	16,496
Hamilton	C	14,096
Harlan	S	3,168
Hayes	SW	3,950
Hitchcock	SW	5,707
Holt	N	13,668
Hooker	NW	426
Howard	C	9,421
Jefferson	SE	14,825
Johnson	SE	10,312
Kearney	S	8,959
Keith	W	2,548
Keya Paha	N	3,905
Kimball	W	942
Knox	N	8,551
Lancaster	SE	76,432
Lincoln	W	10,434
Logan	C	1,372
Loup	C	1,661
Madison	NE	13,640
McPherson	NW	394
Merrick	C	8,742
Nance	C	5,724
Nemaha	SE	12,930
Nuckolls	S	11,401
Otoe	SE	25,403
Pawnee	SE	10,339
Perkins	SW	4,364
Phelps	S	9,307
Pierce	NE	4,343
Platte	E	15,425
Polk	C	10,803
Red Willow	SW	3,759
Richardson	SE	17,573
Rock	N	3,079
Saline	SE	19,829
Sarpy	E	6,867
Saunders	E	21,556
Scott's Bluff	W	1,386
Seward	SE	16,099
Sheridan	NW	8,667
Sherman	C	6,360
Sioux	NW	2,449
Stanton	NE	4,611
Thayer	SE	12,723
Thomas	NW	517
Thurston	NE	3,161
Todd	N	×
Valley	C	6,075
Washington	E	11,851
Wayne	NE	6,142
Webster	S	11,210
Wheeler	N	2,377
York	SE	17,213
Total		1,056,793

Towns. Counties.	Index.	Pop.
●Abbott, Hall	C	25
Abby, Hooker	NW	50
●Able, Butler	E	26
Abington, Colfax	E	32
Acme, Greeley	C	26
●Adams, Gage	SE	250
●*Adams*, Kimball	W	×
Addison, Sheridan	NW	×
●*Addis*, Sioux	NW	×
Addison, Knox	N	13
Adinah, Washington	E	40
Adrian, Keya Paha	N	3
Afton, Frontier	SW	60
Agee, Holt	N	10
●Agnew, Lancaster	SE	×
●**Ainsworth**, Brown	N	1,000
Akron, Boone	C	5
Albany, Sheridan	NW	×
●**Albion**, Boone	C	1,024
Alcove, Sheridan	NW	32
●Alda, Hall	C	25
Alder Grove, Burt	NE	32
●Alexandria, Thayer	SE	650
Algernon, Custer	C	130
Allen, Dixon	NE	×
●*Allen*, Dixon	NE	×
Allendale, Chase	SW	32
●Alliance, Box Butte	NW	1,200
Allston, Dundy	SW	×
●**Alma**, Harlan	S	1,200
●*Alma Junction*, Clay	S	×
Almeria, Loup	C	50
Alpine, Franklin	S	12
Alvin, Hamilton	C	32
●*Amboy*, Webster	S	35
Amelia, Holt	N	5
●Ames, Dodge	E	15
Amherst, Buffalo	C	×
Amity, Merrick	C	57
Andrew, Cedar	NE	12
●*Andrews*, Sioux	NW	×
Andrewsville, Cass	SE	15
●Angus, Nuckolls	S	25
●Anselmo, Custer	C	150
●Ansley, Custer	C	400
Appleton, Sheridan	NW	×
●Apex, Wayne	NE	×
●Aralda, Cherry	N	×
Arago, Richardson	SE	150
●Arapahoe, Furnas	S	1,000
Arborville, York	SE	75
Arimta, Gosper	S	×
●Arcadia, Valley	C	400
●Archer, Merrick	C	25
Arden, Boone	C	26
Argile, Custer	C	×
Argo, Burt	NE	×
Arizona, Burt	NE	65
●Arlington, Washington	E	500
Armour, Pawnee	SE	×
Armstrong, Knox	N	4
Arnold, Custer	C	100
Arthur, Knox	N	26
●*Ashby*, Grant	NW	×
Ashford, Banner	W	3
Ash Grove, Franklin	S	×
●Ashland, Saunders	E	1,592
●Ashton, Sherman	C	50
Aspinwall, Nemaha	SE	10
Asylum, Lancaster	SE	×
Atrn, Cedar	NE	97
Athens, Lancaster	SE	×
●Atkinson, Holt	N	800
●Atlanta, Phelps	S	25
Atlee, Franklin	S	×
Auburn, Nemaha	SE	2,000
●*Auburn*, Nemaha	SE	×
Augustus, Logan	C	×
●**Aurora**, Hamilton	C	2,000
Austin, Sherman	C	26
●*Averys*, Douglas	E	×
●Avoca, Cass	SE	200
Avondale, Otoe	SE	×
●Axtell, Kearney	S	450
●Ayr, Adams	S	185
Badger, Holt	N	×
Bainbridge, Harlan	S	97
Bainesville, Holt	N	×
Ballagh, Garfield	C	×
Balsora, Sherman	C	×
●Bancroft, Cuming	NE	200
Banksville, Red Willow	SW	×
Banner, Banner	W	3
Barada, Richardson	SE	100
Barbor, Antelope	N	×
Barkey, Gage	SE	×
●*Barney*, Otoe	SE	×
●Barnston, Gage	SE	300
Bartlett, Wheeler	N	150
●Bartley, Red Willow	SW	300
●*Barton*, Deuel	W	×
●Bassett, Rock	N	100
Batin, Webster	S	40
Battlebend, Custer	C	18
●Battle Creek, Madison	NE	400
Bayard, Cheyenne	W	×
●*Bay State*, Dodge	E	×
Bazile Mills, Knox	N	150
●**Beatrice**, Gage	SE	13,921
●**Beaver City**, Furnas	S	800
●Beaver Crossing, Seward	SE	100
●Bee, Seward	SE	×
Beechville, Custer	C	165
●Beemer, Cuming	NE	300
Bega, Stanton	NE	77
Belden, Cedar	NE	×
●*Belfast*, Greeley	C	×
●Belgrade, Nance	C	10
Belknap, Holt	N	×
●Bellevue, Sarpy	E	250
●Bellwood, Butler	E	400
Belmont, Cass	SE	18
●Belmont, Dawes	NW	×
●Belvidere, Thayer	SE	450
●Benedict, York	SE	200
●**Benkleman**, Dundy	SW	300
●Bennet, Lancaster	SE	350
●Bennington, Douglas	E	75
●*Benton*, Colfax	E	×
Bentora, Sherman	C	×
●Berea, Box Butte	NW	10
●*Berks*, Lancaster	SE	×
●Berlin, Otoe	SE	50
Bertha, Burt	NE	×
●Berthraud, Phelps	S	40
Berwick, Hall	C	×
●Berwyn, Custer	C	40
Beulah, Polk	C	×
Beulah, Nuckolls	S	6
Beverly, Hitchcock	SW	×
●**Big Spring**, Deuel	W	75
●Bingham, Sheridan	NW	×
Birch, Pierce	NE	12
Birdwood, Lincoln	W	×
Bishop, Pierce	NE	10
Bismark, Cuming	NE	12
Blackbird, Holt	N	411
Blackwood, Hitchcock	SW	×
Bladen, Webster	S	100
Blaineville, Kearney	S	12
●Blair, Washington	E	2,300
Blakely, Madison	NE	×
Blanche, Chase	SW	×
Bliss, Holt	N	12
●*Bloomfield*, Knox	N	×
●**Bloomington**, Frank'ln	S	762
●Blue Hill, Webster	S	1,000
●*Blue Hill Junction*, Web'r	S	×
●Blue Springs, Gage	SE	1,500
Blue Valley, York	SE	32
Bluffton, Sherman	C	32
Blyville, Knox	N	×
Bodarc, Sioux	NW	×
●Boelus, Howard	C	250
Boheet, Platte	E	12
Boiling Spring, Cherry	N	×
Bole, Webster	S	32
Bondville, Red Willow	SW	12
Bookwalter, Pawnee	SE	×
●Boone, Boone	C	77
●Bordeaux, Dawes	NW	130
●*Bosler*, Keith	W	×
●Bostwick, Nuckolls	S	50
●*Bowen*, Washington	E	×
Bower, Jefferson	SE	15
Bow Valley, Cedar	NE	32
Box Butte, Box Butte	NW	50
Box Elder, Red Willow	SW	5
Boyer, Cheyenne	W	×
●Bradish, Boone	C	×
●Bradshaw, York	SE	450
●Brady Island, Lincoln	W	25
●Brainard, Butler	E	400
Branch, Cedar	NE	65
●Brandon, Perkins	SW	×
Bratton, Nemaha	SE	50
●Brayton, Greeley	C	×
Brewer, Keya Paha	N	20
Brewster, Blaine	C	50
●*Brickton*, Adams	S	×
●*Briggs*, Douglas	E	×
●Brock, Nemaha	SE	275
Broken, Custer	C	×
●Bromfield, Hamilton	C	150
●Bronson, Cheyenne	W	10
Brownlee, Cherry	N	×
●*Brownson*, Cheyenne	W	×
●Brownville, Nemaha	SE	1,000
●Brule, Keith	W	3
●Bruning, Thayer	SE	150
Bruno, Butler	E	75
●Brunswick, Antelope	N	×
Buchanan, Lincoln	W	×
Buckley, Jefferson	SE	×
●Buda, Buffalo	C	21
Buffalo, Wheeler	N	12
Burbank, Box Butte	NW	×
●Burchard, Pawnee	SE	400
Burlingame, Merrick	C	×
Burnett, Madison	NE	400
●Burress, Fillmore	SE	×
●Burr, Otoe	SE	100
●*Burris*, Valley	C	×
●*Burrows*, Platte	E	×
Burton, Keya Paha	N	10
●Burwell, Garfield	C	250
Bushberry, Cass	SE	26
●*Bushnell*, Kimball	W	×
Butka, Loup	C	10
Butler, Buffalo	C	32
Butterfly, Stanton	NE	×
●Byron, Thayer	SE	150
●Cadam's, Nuckolls	S	×
●Cairo, Hall	C	150
Calamus, Valley	C	65
Caldwell, Scott's Bluff	W	×
●*Calhoun*, Washington	E	×
Callaway, Custer	C	250
Calvert, Dundy	SW	×
●Cambridge, Furnas	S	500
Camden, Seward	SE	40
Cameron, Hall	C	5
●Campbell, Franklin	S	250
Camp Clark, Cheyenne	W	10
Cannonville, Harlan	S	×
Cantella, Dawson	C	26
Canton, Sioux	NW	×
Capay, Rock	N	×
Carlsbrook, Furnas	S	32
●Carleton, Thayer	SE	500
Carns, Keya Paha	N	10
Carpenter, Box Butte	NW	×
Carrico, Hayes	SW	5
●Carroll, Wayne	NE	×
●Carter, Harlan	S	×
Cartney, Buffalo	C	×
Case, Hamilton	C	57
Catalpa, Holt	N	32
Catharine, Chase	SW	×
Catherton, Webster	S	22
●*Cayote*, Dawson	C	×
●Cedar Bluffs, Saunders	N	210
●*Cedar City*, Wheeler	N	×
●Cedar Creek, Cass	SE	150
Cedar Hill, Saunders	E	5
●Cedar Rapids, Boone	C	500
Cella, Holt	N	12
●**Central City**, Merrick	C	1,500
Centre Valley, Cass	SE	×
●Ceresco, Saunders	E	250
Ceryl, Gosper	S	5
●**Chadron**, Dawes	NW	2,997
●Chalco, Sarpy	E	×
Chambers, Holt	N	100
Champion, Chase	SW	150
●Chapman, Merrick	C	200
Chappell, Deuel	W	75
●Charleston, York	SE	25
Chase, Chase	SW	×
Chase, Greeley	C	×
Chelsea, Holt	N	32
●Cheney, Lancaster	SE	25
Cherry Creek, Buffalo	C	65
●Chester, Thayer	SE	450
Chloe, Madison	NE	12
Christena, Kearney	S	×
Cincinnati, Pawnee	SE	×
●Claramont, Cedar	NE	12
Clarion, Madison	NE	×
●Clarks, Merrick	C	700
●Clarkson, Colfax	E	300
●**Clay Centre**, Clay	S	200
●Clearwater, Antelope	N	200
Clement, Cherry	N	×
Cleveland, Holt	N	32
Cleora, Sherman	C	33
Cliff, Custer	C	×
Clifton, Nemaha	SE	×
Clifton, Holt	N	40
●Clinton, Sheridan	NW	8
Closter, Boone	C	12
Claverton, Webster	S	65
Coburgh, Custer	C	×
●Coburn, Dakota	NE	×
●Cody, Cherry	N	35
●*Coffman*, Douglas	E	×
Coffman, Washington	E	×
Coker, Knox	N	×
Colbergen, Pierce	NE	5
Coldwater, Furnas	S	12
●Coleridge, Cedar	NE	350
Collins, Scott's Bluff	W	×
●Colon, Saunders	E	50
●Colton, Cheyenne	W	10
●**Columbus**, Platte	E	3,118
Compton, Cherry	N	×
Concord, Dixon	NE	60
Conquest, Cherry	N	×
Conley, Holt	N	35
Constance, Cedar	NE	×
●Cook, Johnson	SE	100
Cooleyton, Loup	C	×
Coon Prairie, Boone	C	10
Corbin, Box Butte	NW	×
●Cordova, Seward	SE	×
Cornell, Hitchcock	SW	12
●Cornlea, Platte	E	25
●Cortland, Gage	SE	600
Cotesfield, Howard	C	65
Cottonwood, Butler	E	65
Cottonwood Springs, Linc'n	W	20
●*Covington*, Dakota	NE	350
●Cowles, Webster	S	150
Coxville, Dawes	NW	×
Cozad, Dawson	C	300
●Crab Orchard, Johnson	SE	300
●Craig, Burt	NE	300
●Crawford, Dawes	NW	600
●Creighton, Knox	N	850
●Creston, Platte	E	75
Creswell, York	SE	×
Crete, Saline	SE	3,000
●*Crete Junction*, Saline	SE	×
Crockett, Knox	N	×
●Crookston, Cherry	N	20
Cropsey, Gage	SE	57
Crounse, Lancaster	SE	34
●Crowell, Dodge	E	50
Cuba, Rock	N	×
●**Culbertson**, Hitchcock	SW	500
Cullom, Cass	SE	×
Cumminsville, Wheeler	N	25
Cumro, Custer	C	×
Cupid, Frontier	SW	25
Curry, Colfax	E	×
●Curtis, Frontier	SW	500
●Cushing, Howard	C	×
Custer, Custer	C	130
Cyrus, Cheyenne	W	×
Daily Branch, Dixon	NE	×
●Dakota, Dakota	NE	400
●*Dakota Junction*, Dawes	NW	×
Dale, Custer	C	25
Dale, Seward	SE	×
Dana, York	SE	×
●Danbury, Red Willow	SW	100
Danby, York	SE	×
●Dannebrog, Howard	C	250
Dannevirk, Howard	C	×
Darnall, Keya Paha	N	10
●Davenport, Thayer	SE	800
●Davey, Lancaster	SE	25
●**David City**, Butler	E	2,029
Daviesville, Gosper	S	65
Davis, Clay	S	15
●Dawson, Richardson	SE	200
Day, Deuel	W	×
●Daykin, Jefferson	SE	100
●*DeBolt Place*, Douglas	E	×
Decatur, Burt	NE	494
●*Deerfield*, Douglas	E	×
Delay, Lincoln	W	5
Deloit, Holt	N	260
Delta, Otoe	SE	50
Denison, Boone	C	×
●Denton, Lancaster	SE	25
●Deschler, Thayer	SE	75
●De Soto, Washington	E	65
●Deweese, Clay	S	×
●De Witt, Saline	SE	700
Dexter, Lincoln	W	×
●Dickens, Lincoln	W	5
Dike, Hitchcock	SW	×
●Diller, Jefferson	SE	350
Divide, Sherman	C	×
●Dix, Kimball	W	5
●Dixon, Dixon	NE	×
●Dodge, Dodge	E	350
●*Dodge Street*, Douglas	E	×
●Doniphan, Hall	C	400
●Dorchester, Saline	SE	635
Dorp, Logan	C	165

NEBRASKA.

TOWNS. COUNTIES.	INDEX.	POP.
Dorrington, Scott's Bluff	W	×
Dorsey, Holt	N	25
Doss, Dawson	C	5
Doty, Holt	N	×
● Douglas, Otoe	SE	100
Douglas Grove, Custer	C	32
Dover, Otoe	SE	×
Dresden, Knox	N	50
Dressen, Otoe	SE	65
Driftwood, Hitchcock	SW	×
● *Druid Hill*, Douglas	E	×
Dry Creek, Madison	NE	×
Dublin, Boone	C	5
● Du Bois, Pawnee	SE	250
Dudley, Fillmore	SE	×
Duff, Rock	N	×
Dukeville, Knox	N	18
● Dunbar, Otoe	SE	150
● Duncan, Platte	E	10
Dunlap, Dawes	NW	×
● Dunning, Blaine	C	50
Dustin, Holt	N	25
● Dwight, Butler	E	20
● Eagle, Cass	SE	125
Earl, Frontier	SW	×
Eddy, Hayes	SW	×
Eddyville, Dawson	C	25
Edenburgh, Saunders	E	×
● Edgar, Clay	S	1,200
● *Edholm*, Butler	E	×
● Edison, Furnas	S	50
Edith, Blaine	C	130
Eight Mile Grove, Cass	SE	25
● Elba, Howard	C	150
● *Eldon*, Clay	S	×
Eldorado, Clay	S	×
Eldredge, Chase	SW	×
Elgin, Antelope	N	200
● *Eli*, Cherry	N	×
Elizabeth, Lincoln	W	×
Elk City, Douglas	E	20
● Elk Creek, Johnson	SE	350
● Elkhorn, Douglas	E	400
● *Elkhorn Junction*, Douglas	E	×
Elkton, Nuckolls	S	12
Elk Valley, Dakota	NE	12
Elling, Sherman	C	12
● Ellis, Gage	SE	50
Elliston, Keith	W	×
● *Ellsworth*, Sheridan	NW	×
● Elm Creek, Buffalo	C	550
Elmer, Hayes	SW	10
● Elmwood, Cass	SE	300
Elora, Nuckolls	S	5
● Elsie, Perkins	SW	50
Elton, Custer	C	26
● Elyria, Valley	C	10
● Elwood, Gosper	S	250
● Emerald, Lancaster	SE	95
Emerick, Madison	NE	10
● Emerson, Dixon	NE	300
● Emmet, Holt	N	32
Emlers, Chase	SW	×
Emporia, Holt	N	×
● Endicott, Jefferson	SE	300
Enfield, Greeley	C	12
Enterprise, Keya Paha	N	12
Equality, Frontier	SW	×
● Ericson, Wheeler	N	15
Erina, Garfield	C	12
Estell, Hayes	SW	10
Esther, Dawes	NW	×
Etna, Custer	C	×
Eudell, Custer	C	12
Eureka, Hayes	SW	×
● *Eureka*, York	SE	×
● Eustis, Frontier	SW	200
Eva, Harlan	S	12
Everett, Dodge	E	25
● *Everson*, Harlan	S	×
● Ewing, Holt	N	300
● Exeter, Fillmore	SE	857
Factoryville, Cass	SE	5
● Fairbury, Jefferson	SE	4,100
Faires, Otoe	SE	×
● Fairfield, Clay	S	1,000
● Fairmount, Fillmore	SE	1,200
● *Fairmount Junc.*, Fill're.	SE	×
Fairview, Lincoln	W	5
● Falls City, Richardson	SE	3,000
Fandon, Frontier	SW	×
Farmers Valley, Hamilton	C	32
● Farnam, Dawson	C	20
● Farwell, Howard	C	×
Febing, Nemaha	SE	200
Fern, Sherman	C	12
Ferndale, Holt	N	12
● Filley, Gage	SE	200
● Firth, Lancaster	SE	400
Fleming, Box Butte	NW	×
Fletcher, Washington	E	12
Flint, Perkins	SW	×
● Florence, Douglas	E	150
Floss, Greeley	C	×
● Flournoy, Thurston	NE	×
Folsomdale, Kearney	S	×
Fontanelle, Washington	E	75
Forest City, Sarpy	E	26
● Fort Calhoun, Washington	E	400
Fort Kearney, Kearney	S	×
Fort Niobrara, Cherry	N	400
● Fort Omaha, Douglas	E	700
● Fort Robinson, Dawes	NW	500
● Foster, Pierce	NE	×
Fowler, Douglas	E	×
Fox Creek, Lincoln	W	36
Francis, Wheeler	N	40
● Franklin, Franklin	S	750
Fraser, Phelps	S	45
Fredericksburg, Kearney	S	680
Freedom, Frontier	SW	×
● *Freeling*, Richardson	SE	×
Freeman, Gage	SE	45
Freeport, Banner	W	10
Freewater, Harlan	S	57
● Fremont, Dodge	E	6,654
Frenchtown, Antelope	N	100
Friedensau, Thayer	SE	260
● Friend, Saline	SE	1,367
Froid, Deuel	W	5
● Fullerton, Nance	C	1,200
Fulton, Colfax	E	32
● Funk, Phelps	S	×
Galena, Hayes	SW	5
Gandy, Logan	C	300
● *Gannett*, Lincoln	W	×
● *Gardiner*, Platte	E	26
Garfield, Lincoln	W	40
Garman, Cheyenne	W	×
● Garrison, Butler	E	200
Gaslin, Lincoln	W	33
Gates, Custer	C	10
Geer, Richardson	SE	18
Genet, Custer	C	×
● Geneva, Fillmore	SE	1,400
● Genoa, Nance	C	600
Georgetown, Custer	C	15
Georgia, Cherry	SW	15
Geranium, Valley	C	97
Gering, Scott's Bluff	W	100
● Germantown, Seward	SE	100
● Gibbon, Buffalo	C	700
● *Gibson*, Douglas	E	×
● Gilead, Thayer	SE	50
Gilchrist, Sioux	NW	×
Gilmore, Sarpy	E	50
Girard, Saline	SE	12
● *Girard*, Box Butte	NW	×
● Gladstone, Jefferson	SE	25
Glen, Sioux	NW	×
Glenalpin, Antelope	N	×
Glencoe, Dodge	E	10
Glendale, Antelope	N	32
● Glen Rock, Nemaha	SE	75
● Glenville, Clay	S	180
Glenwood, Nance	C	12
● Gochner, Seward	SE	50
Golden Spring, Burt	NE	32
Good Streak, Cheyenne	W	×
● Gordon, Sheridan	NW	500
● Gothenburg, Dawson	C	540
Gouldale, Keya Paha	N	10
Grace, Brown	N	×
● Graf, Johnson	SE	×
● Grafton, Fillmore	SE	600
Grammercy, Sioux	NW	×
● Grand Island, Hall	C	7,632
Grand Rapids, Holt	N	57
Granger, Scott's Bluff	W	10
● Grant, Perkins	SW	500
Granville, Platte	E	×
Gray, Wayne	NE	×
Grayson, Sheridan	NW	×
Greeley, Greeley	C	65
● Greeley Centre, Gre'ley	C	500
Green, Custer	C	×
● Greenwood, Cass	SE	700
Gregg, Box Butte	NW	×
● Gresham, York	SE	350
● Gretna, Sarpy	E	200
Grover, Seward	SE	32
Guernsey, Dawson	C	6
● Guide Rock, Webster	S	450
● *Hader*, Pierce	NE	45
● Haigler, Dundy	SW	250
Hainesville, Holt	N	32
Hale, Madison	NE	5
Halestown, Knox	N	×
● Halsey, Blaine	C	×
Halsted, Brown	N	×
Hamburg, Red Willow	SW	10
● Hamilton, Gage	SE	×
Hamilton, Chase	SW	×
Hammond, Rock	N	×
● Hampton, Hamilton	C	486
Hampton, Cheyenne	W	×
Hancock, Dundy	SW	×
● *Hanlon*, Gage	SE	10
● Hansen, Adams	S	100
● Harbine, Jefferson	SE	16
Hardy, Nuckolls	S	300
Harlan, Custer	C	40
Harmony, Kearney	S	×
Harold, Holt	N	×
Harrisburg, Banner	W	137
Harrison, Sioux	NW	100
● Hartington, Cedar	NE	750
Hartford, Scott's Bluff	W	×
Hartman, Deuel	W	×
● Hartwell, Kearney	S	100
● *Hartwell*, Kearney	S	×
● Harvard, Clay	S	1,000
● Hastings, Adams	S	13,793
● *Havelock*, Lancaster	SE	×
Havens, Cedar	NE	26
● *Havens*, Merrick	C	×
Hawley, Blaine	C	×
Haydon, Phelps	S	15
Hayes, Douglas	E	32
● Hayes Centre, Hayes	SW	150
Hayestown, Sherman	C	26
Haymow, Stanton	NE	×
● Hay Springs, Sheridan	NW	500
● Hazard, Sherman	C	25
Hazel Dell, Adams	S	32
Heath, Banner	W	×
● Hebron, Thayer	SE	1,300
● *Hecla*, Hooker	NW	×
Helena, Johnson	SE	26
Hemingford, Box Butte	NW	150
● Henderson, York	SE	100
● Hendley, Furnas	S	100
● Herman, Washington	E	200
Herrick, Knox	N	10
Herring Mills, Buffalo	N	6
Hershey, Lincoln	W	×
Heun, Colfax	E	×
Hiawatha, Dundy	SW	15
● Hickman, Lancaster	SE	250
Higgins, Cheyenne	W	×
Highland, Hayes	SW	×
High, Custer	C	32
● *Hiland*, Washington	E	×
● Hildreth, Franklin	S	200
Hillsdale, Nemaha	SE	50
● *Hillside*, Washington	E	×
Hilton, Dawson	C	×
● *Hindrey*, Lincoln	W	×
● Hoag, Gage	SE	25
● Holbrook, Furnas	S	×
● Holdrege, Phelps	S	2,500
Holland, Lancaster	SE	30
Hollman, Holt	N	×
Holly, Sheridan	NW	×
● Holmesville, Gage	SE	100
● Holstein, Adams	S	×
Homer, Dakota	NE	175
● Hooper, Dodge	E	700
Hope, Hayes	SW	×
● *Hope*, Madison	NE	×
Hopewell, Frontier	SW	×
● Horace, Greeley	C	×
● Hoskins, Wayne	NE	30
● Houston, York	SE	5
● Howe, Nemaha	SE	75
● Howell, Colfax	E	300
● Hubbard, Dakota	NE	97
● Hubbell, Thayer	SE	400
Hudson, Hayes	SW	×
Hughes, Dawes	NW	×
Hull, Banner	W	15
● Humboldt, Richardson	SE	1,700
Humpback, Dawson	C	20
● Humphrey, Platte	E	400
● Huntley, Harlan	S	×
Hutchinson, Deuel	W	×
Huxley, Custer	C	31
● Hyannis, Grant	NW	10
Ickes, Cheyenne	W	×
Imperial, Chase	SW	264
● Inavale, Webster	S	75
Indian Creek, York	SE	12
● Indianola, Red Will'w	SW	750
Inez, Holt	N	×
Ingallston, Rock	N	×
● *Ingham*, Lincoln	W	×
Ingomar, Sheridan	NW	32
● Inland, Clay	S	50
● Inman, Holt	N	35
Ionia, Dixon	NE	65
Ira, Boone	C	10
Irvine, Keith	W	×
Irvington, Douglas	E	200
● *Irwin*, Cherry	N	×
Isla, Saunders	E	12
● Ithaca, Saunders	E	50
Ivanhoe, Lancaster	SE	×
● Ives, Dundy	SW	×
● Jackson, Dakota	NE	400
Jacobs, Dundy	SW	×
● *Jamaica*, Lancaster	SE	20
Jamestown, Dodge	E	32
Janesville, Custer	C	×
● Jansen, Jefferson	SE	1 0
Jefferson, Custer	C	26
Jericho, Sherman	C	26
Jess, Sheridan	NW	×
Jessup, Antelope	N	12
Jewell, Dawson	C	5
● Johnson, Nemaha	SE	250
● Johnstown, Brown	N	25
Jordan, Garfield	C	×
● *Josselyn*, Dawson	C	×
Joy, Holt	N	×
● Julien, Nemaha	SE	50
● *Junction*, Adams	S	×
● *Junction*, Dodge	E	×
● Juniata, Adams	S	529
Kalamazoo, Madison	NE	×
● Kearney, Buffalo	C	8,350
Kearney Junction, Buffalo	C	×
Keeler, Lincoln	W	32
● Keene, Kearney	S	65
Kelso, Howard	C	195
Kemma, Knox	N	12
Kendall, Dawes	NW	×
● Kenesaw, Adams	S	500
● Kennard, Washington	E	195
Kennedy, Cherry	N	×
Kent, Loup	C	50
● *Kent*, Nance	C	×
Keota, Custer	C	12
● Kesterson, Jefferson	SE	×
● Kewanee, Cherry	N	×
Keya Paha, Holt	N	65
Kilgore, Cherry	N	×
Kilmer, Lincoln	W	×
● Kimball, Kimball	W	200
Kingston, Custer	C	×
Kingston, Adams	S	32
Kiowa, Thayer	SE	10
Kirk, Banner	W	×
Kirkwood, Rock	N	10
Knowles, Frontier	SW	×
Knoxville, Knox	N	15
Kowanda, Deuel	W	×
● Kramer, Lancaster	SE	×
Ladora, Blaine	C	×
Laird, Frontier	SW	×
Lake, Phelps	S	26
Lake City, Holt	N	20
● Lakeside, Sheridan	NW	×
Lamar, Chase	SW	60
Lambert, Holt	N	×
● Lancaster, Lancaster	SE	×
● Lanham, Gage	SE	50
● La Platte, Sarpy	E	200
Lattan, Keya Paha	N	82
Laura, Holt	N	×
Lavaca, Cherry	N	×
Lavinia, Holt	N	40
Lawn, Box Butte	NW	82
● Lawrence, Nuckolls	S	156
● Lebanon, Red Willow	SW	150
Lee Park, Custer	C	25
● Leigh, Colfax	E	850
Lenox, Chase	SW	×
Leonard, Dawes	NW	×
Leonie, Holt	N	32
Leo Valley, Greeley	C	12
● LeRoy, Adams	S	×
Level, Dawson	C	40
Lewellen, Keith	W	×
Lewisburgh, Harlan	S	×
● Lewiston, Pawnee	SE	70
● Lexington, Dawson	C	1,357
Libby, Box Butte	NW	×
● Liberty, Gage	SE	400
Lillian, Custer	C	×
Limegrove, Dixon	NE	25
● Lincoln, Lancaster	SE	55,491
● Lindsay, Platte	E	200
● Linscott, Blaine	C	×
● Linwood, Butler	E	300
● Lisbon, Perkins	SW	×
● Litchfield, Sherman	C	150
Little, Holt	N	12
Littlejohn, Gage	SE	×
● Little Salt, Lancaster	SE	×
Livingston, Banner	W	×
Lloyd, Knox	N	32
● *Lockwood*, Merrick	C	26
Locust, Franklin	S	12
● Lodge Pole, Cheyenne	W	100
Lodi, Custer	C	12
Logan, Logan	C	45
Logan Grove, Dixon	NE	12
Lomax, Custer	C	×
Lomo, Keya Paha	N	88
London, Nemaha	SE	32
Lone Tree, Nance	C	×
Long, Frontier	SW	40
● Long Pine, Brown	N	700
Longwood, Custer	C	×
Looking Glass, Platte	E	12
● Loomis, Phelps	S	50
Loraine, Banner	W	×
● Loretto, Boone	C	×
Lost Creek, Platte	E	60
● Louisville, Cass	SE	600
● Loup City, Sherman	C	700
● Lowell, Kearney	S	60
Loyal Hill, Lancaster	SE	12
Loyola, Hall	C	12
Luce, Buffalo	C	×
Lucile, Hayes	SW	×
Luella, Sheridan	NW	×
Luray, Frontier	SW	40
● Lushton, York	SE	125
Lutes, Keya Paha	N	40
● Lyman, Fillmore	SE	×
Lynch, Todd	N	×
● Lyons, Burt	NE	400
● *McAlpine*, Sherman	C	×
McCann, Cherry	N	12
McClean, Keya Paha	N	12
● McCook, Red Willow	SW	2,400
● McCool Junction, York	SE	250
McPherson, McPherson	NW	×
Mabelo, Brown	N	97
Macon, Franklin	S	25
● Madison, Madison	NE	1,600
● Madrid, Perkins	SW	200
Magoon, Custer	C	32
Manila, Buffalo	C	12
Maineland, Cass	SE	32
Majors, Buffalo	C	×
● Malcolm, Lancaster	SE	75
Malinda, Box Butte	NW	×
● Malmo, Saunders	E	25
Manchester, Custer	C	32
Manderson, Valley	C	8
● Manley, Cass	SE	50
Manning, Knox	N	×
Maple Creek, Dodge	E	32
Mapleville, Dodge	E	195
Marlaville, Rock	N	12
Marlbank, Keya Paha	N	12
● Marquette, Hamilton	C	250
Mars, Knox	N	10
● Marsland, Dawes	NW	50
Martin, Chase	SW	×
Martinsburgh, Dixon	NE	100
● Martland, Fillmore	SE	×
Marysville, Seward	SE	25
● Mascot, Harlan	S	5
● Mascot, Douglas	E	×
● Mason City, Custer	C	250
Matthews, Holt	N	×
Matson, Platte	E	×
● Max, Dundy	SW	10
● Maxwell, Lincoln	W	12
May, Kearney	S	130
Mayberry, Pawnee	SE	5
Mayflower, Adams	S	12
● Maywood, Frontier	SW	×
Maze, Wayne	NE	×
● Mead, Saunders	E	450
● *Meadow Grove*, Madison	NE	75
Meadville, Keya Paha	N	15
Medicine, Lincoln	W	×
Meek, Gosper	S	×
Mellroy, Gage	SE	×
● Memphis, Saunders	E	10
Menominee, Cedar	NE	×
Mentorville, Antelope	N	12
Mentzer, Merrick	C	32
● *Mercer*, Douglas	E	×
Meriden, Dawson	C	×
● Merna, Custer	C	150
● *Merchiston*, Nance	C	×
Merom, Dawson	C	×
Merrick, Merrick	C	40
Merrill, Holt	N	65
● Merriman, Cherry	N	18
Meserveville, Gage	SE	18
Middle Branch, Holt	N	25
Middleburgh, Richardson	SE	57
Middleport, Wheeler	N	12
Midvale, Brown	N	32
Midway, Cheyenne	W	×
● Milford, Seward	SE	1,200
● Millard, Douglas	E	400
Milldale, Custer	C	25
Miller, Buffalo	C	100
Millerborough, Knox	N	65
● *Millers*, Douglas	E	×
● Millerton, Butler	E	25
● Milligan, Fillmore	SE	150
Mills, Keya Paha	N	32
● *Mills*, Washington	E	×
Milton, Gosper	S	30
Milton, Saunders	E	12
Minatare, Scott's Bluff	W	15
● Minden, Kearney	S	500
Mineola, Holt	N	50
● *Minnersville*, Otoe	SE	10
Mingo, Scott's Bluff	W	8
Mira Creek, Valley	C	×
Mirage, Sheridan	NW	10
Miram City, Hamilton	C	×
Mission Creek, Pawnee	SE	75
Mitchell, Scott's Bluff	W	×
Moline, Franklin	S	40
Momence, Fillmore	SE	40
● Monroe, Platte	E	6
Monterey, Cuming	NE	32
Montrose, Sioux	NW	×
Moomaw, Sheridan	NW	×
Moore, Holt	N	82
● Moorefield, Frontier	SW	60
Moran, Wheeler	N	15
Morrillville, Knox	N	12
● Morse Bluff, Saunders	E	×
Mosseville, Adams	S	60
Mosser, Sheridan	NW	×
Mosside, Boone	C	18
Moulton, Loup	C	×
Mound, Howard	C	12
● Mount Clare, Nuckolls	S	10
Mount Pleasant, Cass	SE	×
● Mullen, Hooker	NW	×
Munt, Keya Paha	N	12
Murray, Cass	SE	25
Myers, Dawson	C	6
Myrtle, Lincoln	W	×
● Nantasket, Buffalo	C	25
● Neponee, Franklin	S	200
Nasby, Sarpy	E	12
● *Natick*, Thomas	NW	×
Neapolis, Buffalo	C	×
Nebovillie, Platte	E	×
● Nebraska City, Otoe	SE	11,472
● *Nebraska City Junction*, Nemaha	SE	×
● *Nebraska Junc.*, L'nc'ster	SE	×
Negunda, Webster	S	32
● Nehawka, Cass	SE	150
● Neligh, Antelope	N	1,300
● Nelson, Nuckolls	S	1,000
● Nemaha City, Nemaha	SE	450
● Nenzel, Cherry	N	7
Neoma, Boone	C	32
Nesbit, Keya Paha	N	×
Nesbit, Logan	C	26
● Newark, Kearney	S	60
New Calloway, Custer	C	×
Newcastle, Dixon	NE	75
New Helena, Custer	C	15
● Newman Grove, Madison	NE	250
● Newport, Rock	N	100
● New Rockford, Gage	SE	×
● Newton, Saunders	E	28
Newton, Burt	NE	32
● *Nichols*, Lincoln	W	88
● Nickerson, Dodge	E	100
● Nimberg, Butler	E	×
Niobrara, Knox	N	600
Niota, York	SE	×
Noel, Custer	C	×
Nohart, Richardson	SE	25
Nonpareil, Box Butte	NW	60
● Nora, Nuckolls	S	50
Norden, Keya Paha	N	75
● Norfolk, Madison	NE	3,250
● *Norfolk Junc.*, Madison	NE	×
● Norman, Kearney	S	×
Norris, Cedar	NE	×
● North Bend, Dodge	E	1,009
North Branch, Otoe	SE	65
North Loup, Valley	C	400
● North Platte, Lincoln	W	3,100
Northside, Wayne	NE	26
Norval, Seward	SE	50
● *Norway*, Thomas	NW	×
Nunda, Loup	C	32
Nysted, Howard	C	65
● Oak, Nuckolls	S	50
● *Oakchatham*, Douglas	E	×
● Oakdale, Antelope	N	700
● Oakland, Burt	NE	828
Obi, Custer	C	65
● Oconee, Platte	E	25
O'Connor, Greeley	C	30
Oconto, Custer	C	×
● Octavia, Butler	E	300
● Odell, Gage	SE	450
● *Odell Junction*, Gage	SE	×
● Odessa, Buffalo	C	25
● *O'Fallon's*, Lincoln	W	8
● Ogallala, Keith	W	750
Ogan, Dodge	E	32
● Ohiowa, Fillmore	SE	400
Okay, Platte	E	×
● *Oketo*, Gage	SE	×
Olax, Custer	C	15
Olean, Colfax	E	65
Olive, Nance	C	65
Olive Branch, Lancaster	SE	65
Olnes, Boone	C	12
● OMAHA, Douglas	E	139,526
Omaha Agency, Thurston	NE	42
● *Omaha Height*, Douglas	E	×
Omega, McPherson	NW	×
Omro, Nance	C	26
● *O'Neil*, Holt	N	1,000
● Ong, Clay	S	75
Ono, Wheeler	N	10
Orafino, Frontier	SW	65
Oran, Furnas	S	12
Orange, Franklin	S	57
● Orchard, Antelope	N	×
● Ord, Valley	C	1,375
● *Oreapolis*, Cass	SE	×
Orient, Knox	N	32
● Orleans, Harlan	S	900
Ortello, Custer	C	40
Orton, Seward	SE	×
Orum, Washington	E	×
Osage, Otoe	SE	12
Osburn, Frontier	SW	12
Oscar, Phelps	S	×
● Osceola, Polk	C	1,000
Osco, Kearney	S	×
Oshkosh, Deuel	W	10
● Osmond, Pierce	NE	×
Otis, Hamilton	C	×
Otto, Webster	S	26
Ough, Dundy	SW	20
Over, Custer	C	67
● Overton, Dawson	C	150
Ox Bow, Nuckolls	S	97
● Oxford, Furnas	S	500
● *Oxford Junction*, Harlan	S	×
Paddock, Holt	N	10
● *Paddock*, Merrick	C	×
● Page, Holt	N	×
Palestine, Platte	E	40
● Palisade, Hitchcock	SW	100
● Palmer, Merrick	C	200
Palmyra, Otoe	SE	300
Palo, York	SE	40
● Panama, Lancaster	SE	82
● Papillion, Sarpy	E	800
● *Papillion Junction*, Sarpy	E	×
Paragon City, Cedar	NE	×
Paris, Sheridan	C	×
Parker, Holt	N	12
Parnell, Greeley	C	×
● Paul, Otoe	SE	26
● Pauline, Adams	S	32
● Pawnee City, Pawnee	SE	2,200
● Paxton, Keith	W	50
Peake, Buffalo	C	40
Pearl, Chase	SW	×
Pebble, Dodge	E	5
Peckham, Lincoln	W	18
● *Peck's Grove*, Lancaster	SE	×
Pekin, Keya Paha	N	×
Pella, Lancaster	SE	12
Penbrook, Cherry	N	×
● Pender, Thurston	NE	600
Peoria, Knox	N	26
Perch, Rock	N	×
Perkins, Perkins	SW	8
● *Perry*, Red Willow	SW	×
● Peru, Nemaha	SE	600
● Petersburg, Boone	C	150
Peterson, Cuming	NE	×
Phase, Saunders	E	40
Phebe, Perkins	SW	8
Phelps, Phelps	S	5
Phillipsburgh, Custer	C	2
● Phillips Station, Ham'ton	C	175
Phoenix, Holt	N	×
Pickard, Keith	W	×
● Pickrell, Gage	SE	50
● Pierce, Pierce	NE	700
● Pilger, Stanton	NE	50
Pilot, Custer	C	×
Pinecamp, Keya Paha	N	19
Pineglen, Keya Paha	N	101
Pishelville, Knox	N	15
● Plainview, Pierce	NE	200
Plasi, Saunders	E	97
Plato, Saline	SE	40
● Platt Centre, Platte	E	200
● *Platte River*, Dodge	E	×
Plattsmouth, Cass	SE	8,403
● Pleasant Dale, Seward	SE	35
Pleasant Hill, Saline	SE	200
Pleasant Home, York	SE	12
● Pleasanton, Buffalo	C	×
Pleasant Ridge, Harlan	S	×
Pleasant Valley, Dodge	E	12
Plum Valley, Knox	N	14
Plymouth, Jefferson	SE	10
Polander, Howard	C	×
● Ponca, Dixon	NE	1,128
● Portal, Sarpy	E	20
Postville, Platte	E	32
● Potter, Cheyenne	W	75
● Powell, Jefferson	SE	75
● Prague, Saunders	E	200
Praha, Colfax	E	×
Prairie Centre, Buffalo	C	15
● Prairie Home, L'ucaster	SE	97
Precept, Furnas	S	10
President, Platte	E	12
● Preston, Richardson	SE	150
Prime, Loup	C	×
● Princeton, Lancaster	SE	35
● Prosser, Adams	S	×
Purdum, Blaine	C	5
Purple Cane, Dodge	E	×
● *Putnam*, Gage	SE	×
Putnam, Cherry	N	×
Quick, Frontier	SW	×
Quinton, Thurston	NE	×
● Ragan, Harlan	S	150
Ramsey, Deuel	W	×
Randal, Cheyenne	W	×
● Randolph, Cedar	NE	130
● Ravenna, Buffalo	C	600
● *Rawhide*, Dodge	E	×
Ray, Holt	N	65
● Raymond, Lancaster	SE	250
Red Bird, Holt	N	32
● Red Cloud, Webster	S	2,470
Redfern, Custer	C	45
Redington, Cheyenne	W	6
Redlion, York	SE	26
Red Willow, Red Willow	SW	105
Red Wing, Nance	C	32
Reed, Box Butte	NW	×
● *Remington*, Dawes	NW	×
● Reno, Sheridan	NW	×
Repose, Saline	SE	×
● Republican City, Harlan	S	600
Rescue, Saunders	E	×
Rexford, Furnas	S	×
● Reynolds, Jefferson	SE	400
● Richland, Colfax	E	25
Richmond, Holt	N	65
● Ridge, Dixon	NE	×
Ridgeley, Dodge	E	32
Riege, Cherry	N	×
Riggs, Sheridan	NW	×
Rill, Hitchcock	SW	×
Ringold, Dawson	C	32
Rimmer, Frontier	SW	×
● Rising City, Butler	E	680
Riverdale, Buffalo	C	×
● *Rivers*, Hall	C	×
Riverside, Holt	N	38
● Riverton, Franklin	S	400
● Roca, Franklin	SE	300
Rock Bluff, Cass	SE	25
Rock Falls, Phelps	S	7
● *Rockford*, Gage	SE	15
Rockton, Furnas	S	×
● Rockville, Sherman	C	25
● Rogers, Colfax	E	100
Rome, Holt	N	×
Romeyn, Phelps	S	×
● *Rosa*, Nuckolls	S	×
● *Roscoe*, Keith	W	×
Rosecrans, Sheridan	NW	×
● Roseland, Adams	S	×
Roselma, Boone	C	32
● Rosemount, Webster	S	×
Roten, Custer	C	82
Round Grove, Custer	C	65
Round Valley, Custer	C	×
Royal, Antelope	N	10
Royville, Sioux	NW	×
● Ruby, Seward	SE	50
● Rulo, Richardson	SE	800
Rush, Franklin	S	12
● Rushville, Sheridan	NW	740
● Ruskin, Nuckolls	S	75
Russell, Frontier	SW	12
● *Rutland*, Dawes	NW	×
Ryno, Custer	C	40
● Sacramento, Phelps	S	195
St. Bernard, Platte	E	25
St. Charles, Cuming	NE	×
St. Clair, Antelope	N	×
St. Deroin, Nemaha	SE	50
● St. Edward, Boone	C	500
St. Helena, Cedar	NE	500
St. James, Cedar	NE	150
St. Joe, Hamilton	C	130
● St. Libory, Howard	C	75
St. Mary, Platte	E	5
● St. Michael, Buffalo	C	25
● St. Paul, Howard	C	1,500
St. Peter, Cedar	NE	×
St. Stephen, Nuckolls	S	155
● Salem, Richardson	SE	750
● *Salem Junction*, Ri'ard'n	SE	×
● Saltillo, Lancaster	SE	25
● *Sanberg*, Dodge	E	×
Sandalia, Boone	C	×
Sand Creek, Saunders	E	×
Sandoz, Sheridan	NW	×
● *Sand Pit*, Dodge	E	×
Sandwich, Dundy	SW	×
Sandy, Wheeler	N	×
Sanford, Keya Paha	N	×
Sangco, Colfax	E	×
Santee Agency, Knox	N	×
Sappa, Harlan	S	×
Saratoga, Holt	N	32
Sargent, Custer	C	50
● Sayles, Dawes	NW	×
● *Saunders Street*, Douglas	E	×
● Saronville, Clay	S	100
Sartoria, Buffalo	C	300
● Savage, Antelope	N	×
● Sawyer, Fillmore	SE	×
Saxon, Saline	SE	57
Scandinavia, Harlan	S	97
● Schuyler, Colfax	E	3,000
Schweut, Stanton	NE	×
● *Scio*, Otoe	SE	×
● Scotia, Greeley	C	500
● *Scotia Junc.*, Greeley	C	×
Scott, Webster	S	12
Scottville, Holt	N	25
● Scribner, Dodge	E	1,000
Seaton, Hamilton	C	×
Sedlov, Valley	C	×
● Seneca, Thomas	NW	15
Sett, Furnas	S	×
● Seward, Seward	SE	2,560
● *Seymour Park*, Douglas	E	×
Shamrock, Holt	N	×
Sharon, Buffalo	C	32
● Shelby, Polk	C	300
Shell Creek, Colfax	E	×
● Shelton, Buffalo	C	900
Sheridan, Garfield	C	12
Sherman, Furnas	S	×
● Shickley, Fillmore	SE	350
Shiloh, Hamilton	C	32
● Shubert, Richardson	SE	200
Sicily, Gage	SE	120
● *Siding Number Three*, Sioux	NW	×
● Sidney, Cheyenne	W	1,200
Silas, Lincoln	W	×
● Silver Creek, Merrick	C	250
Silver Lake, Adams	S	40
Silver Ridge, Dixon	NE	26
Simeon, Cherry	N	×
● *Simonds*, Dawson	C	×
● Simon, Dakota	NE	×
Simpson, Keya Paha	N	×
Sioux Valley, Fillmore	SE	×
Sioux, Sheridan	NW	26
Sweden, Knox	N	×
Sizer, Holt	N	40
Slocum, Holt	N	10
● Smartville, Johnson	SE	50
● Smyrna, Nuckolls	S	×
● Snyder, Dodge	E	100
Somerford, Custer	C	×
● Somerset, Lincoln	W	×
● South Auburn, Nemaha	SE	800
● South Bend, Cass	SE	200
● *South Blair*, Washington	E	×
● *South Cut*, Douglas	E	×
South Loup, Buffalo	C	×
● South Omaha, Douglas	E	8,071
Southside, Holt	N	×
● South Sioux City, Da'to.	NE	500
Spannuth, Lincoln	W	40
Sparks, Cherry	N	×
Sparta, Knox	N	10
Spaulding, Greeley	C	100
Spiker, Washington	E	×
Spragg, Rock	N	×
Sportville, Adams	S	32
● Sprague, Lancaster	SE	×
Spring Bank, Dixon	NE	32
Spring Creek, Johnson	SE	15
● Springfield, Sarpy	E	400
Spring Green, Furnas	S	12
● Spring Ranch, Clay	S	15
Springview, Keya Paha	N	300
Springville, Custer	C	×
● *Spur*, Butler	E	×
● Stafford, Holt	N	×
● Stanford, Harlan	S	×
Stanley, Buffalo	C	10
Stanton, Dakota	NE	200
● Stanton, Stanton	NE	1,000
● Staplehurst, Seward	SE	350
Star, Holt	N	10
Stark, Hamilton	C	×
Steel City, Jefferson	SE	350
● Steinauer, Pawnee	SE	100
● Stella, Richardson	SE	500
Stephenson, Keya Paha	N	4
● Sterling, Johnson	SE	721
Steuben, Frontier	SW	26
● *Stevenson*, Buffalo	C	×
● Stockham, Hamilton	C	200
Stockville, Frontier	SW	50
● Stoddard, Thayer	SE	50
Stop, Custer	C	57
Stoughton, Red Willow	SW	×
Stowe, Frontier	SW	65
● Strang, Fillmore	SE	200
● Stratton, Hitchcock	SW	400
Strickland, Hayes	SW	×
Strohl, Loup	C	12
● Stromsburg, Polk	C	1,200
● Stuart, Holt	N	400
Sumner, Dawson	C	×
Summer Hill, Douglas	E	15
Summit, Greeley	C	97
● *Summit*, Otoe	SE	×
● Sumpter, Valley	C	×
Sunflower, Scott's Bluff	W	×
Sunlight, Cass	SE	×
Sunshine, Lincoln	W	×
● Superior, Nuckolls	S	1,661
● *Superior Junc.*, Nuckolls	S	×
● Surprise, Butler	E	300
● Sutton, Clay	S	480
Swaburgh, Dodge	E	×
Swan, Holt	N	×
● Swanton, Saline	SE	200
● Swedeburgh, Saunders	E	50
Sweetwater, Buffalo	C	50
Swift, Otoe	SE	×
● Syracuse, Otoe	SE	1,200
● Table Rock, Pawnee	SE	600
Tabor, Cheyenne	W	32
Talbott, Knox	N	40
Tallin, Custer	C	32
● Talmage, Otoe	SE	500
● Tamora, Seward	SE	200
Taylor, Loup	C	200
● Tecumseh, Johnson	SE	1,670
● Tekamah, Burt	NE	1,478
Tekonsha, Nance	C	×
Telbasta, Washington	E	×
● Thacher, Cherry	N	12
● Thayer, York	SE	30
● Thedford, Thomas	NW	50
Thomasville, Webster	S	×
Thompson, Scott's Bluff	W	8
Thompson, Holt	N	×
● *Thompson*, Jefferson	SE	×
Thornburg, Frontier	SW	8
Thornton, Polk	C	×
Thurman, Rock	N	×
● Thummel, Merrick	C	×
● *Thurston*, Douglas	E	×
● Tilden, Madison	NE	×
● Tobias, Saline	SE	700
Touhy's Spur, Saunders	E	×
Townsend, Gage	SE	26
Tracyville, Gosper	S	×
● Trenton, Hitchcock	SW	300
Triumph, Custer	C	20
Trocnoo, Buffalo	C	×
Troy, Greeley	C	12
● Trumbull, Clay	S	50
Tuckerville, Custer	C	×
Tufford, Custer	C	12
Turkey Creek, Fillmore	SE	10
● Turlington, Otoe	SE	32
Turner, Holt	N	50
Twing, Holt	N	57
Tyghe, Keith	W	32
Tynerville, Howard	C	40
Tyrone, Red Willow	SW	19
● Ulysses, Butler	E	1,000
● Unadilla, Otoe	SE	200
Underwood, Hall	C	32
● Union, Cass	SE	200
Union Ridge, Gosper	S	12
University Place, Lanc'ter	SE	×
Upland, Franklin	S	75

46

TOWNS. COUNTIES.	INDEX.	POP.
Upton, Custer	C	×
Orleana, Phelps	S	12
● Utica, Seward	SE	500
Vacoma, Washington	E	32
Vailton, Red Willow	SW	12
● Valentine, Cherry	N	400
Val Grange, Red Willow	SW	×
● Valley, Douglas	E	300
● Valparaiso, Saunders	E	900
Van Wyck, Lincoln	W	×
Varna, Saline	SE	×
Veda, Saunders	E	26
Velta, Dawson	C	32
● Venango, Perkins	SW	75
Venus, Knox	N	32
● Verdigris, Knox	N	70
Verdigris Bridge, Knox	N	×
● Verdon, Richardson	SE	250
Verdurette, Sherman	C	12
● Verona, Clay	S	×
● Vesta, Johnson	SE	200
Vick, Merrick	C	12
Vickroy, Antelope	N	×
Victoria, Cass	SE	×
Vilas, Antelope	N	×
Vim, Antelope	N	×
Vincent, Furnas	S	5
Vinton, Valley	C	12
● Violet, Pawnee	SE	10
● Virginia, Gage	SE	50
● Vroman, Lincoln	W	×
● Wabash, Cass	SE	150
● Waco, York	SE	400
● Wahoo, Saunders	E	2,500
● Wakefield, Dixon	NE	700
● Wallace, Lincoln	W	250
Walnut Grove, Knox	N	15
● Walnut Hill, Douglas	E	300
● Walters, Fillmore	SE	×
Waltham, Buffalo	C	33
● Walton, Lancaster	SE	33
Walworth, Custer	C	10
Wanatah, Dawes	NW	×
Wanneta, Chase	SW	×
Warbonnet, Sioux	NW	×
● Warnerville, Madison	NE	50
Warsaw, Howard	C	×
Warren, Madison	NW	×
● Washington, Washington	E	×
● Waterbury, Dixon	NE	×
● Waterloo, Douglas	E	550
Water, Buffalo	C	×
Watertown, Buffalo	C	×
Watts, Lincoln	W	×
Wauneta, Chase	SW	75
● Wausa, Knox	N	×
● Waverly, Lancaster	SE	400
Wayland, Polk	C	57
● Wayne, Wayne	NE	1,170
● Wayside, Dawes	NW	×
Webster, Dodge	E	×
● Weeping Water, Cass	SE	1,500
Weigand, Knox	N	40
● Weir, Hooker	NW	×
Welch, Knox	N	×
● Wellfleet, Lincoln	W	10
Wellsville, Cheyenne	W	15
Wescott, Custer	C	31
● Western, Saline	SE	400
West Branch, Pawnee	SE	×
Westerville, Custer	C	25
Westgard, Nance	C	6
West Hill, Platte	E	×
● West Lawn, Douglas	E	×
West Lincoln, Lancaster	SE	×
Westmark, Phelps	S	×
● Weston, Saunders	E	500
● West Point, Cuming	NE	1,849
West Salem, Franklin	S	×
● West Side, Douglas	E	×
West Union, Custer	C	100
Weyerts, Cheyenne	W	×
Wheatland, Webster	S	130
Wheeler, Wheeler	N	×
White Rabbit, Dawson	C	12
● Whitman, Grant	NW	35
● Whitney, Dawes	NW	100
Whitney, Red Willow	SW	×
Whittier, Lincoln	W	8
● Wilber, Saline	SE	1,600
● Wilcox, Kearney	S	400
Willford, Scott's Bluff	W	×
Williamsburg, Phelps	S	5
Willow Creek, Saunders	E	×
Willowdale, Antelope	N	57
● Willow Island, Dawson	C	5
Willow Springs, Garfield	C	20
Wilson, Colfax	E	×
● Wilsonville, Furnas	S	300
Winchester, Chase	SW	×
Winfield, Brown	N	×
Winnebago, Thurston	NE	×
● Winnetoon, Knox	N	×
Wirt, Custer	C	×
● Winside, Wayne	NE	75
● Wisner, Cuming	NE	700
Wolback, Greeley	C	×
● Wolback, Howard	C	30
Woodburn, Platte	E	26
● Wood Lake, Cherry	N	500
● Woodlawn, Lancaster	SE	50
● Wood River, Hall	C	460
● Woodville, Platte	E	×
Wright, Brown	N	×
Wrightsville, Buffalo	C	×
● Wymore, Gage	SE	2 465
● Wyoming, Otoes	SE	25
Xenia, Sarpy	E	26
Yale, Valley	C	36
Yankee, Perkins	SW	×
● York, York	SE	3,800
Yucca, Custer	C	32
● Yutan, Saunders	E	175
Zimmer, Frontier	SW	×
Zyba, Kearney	S	32

NEVADA.

COUNTIES.	INDEX.	POP.
Churchill	W	703
Douglas	W	1,551
Elko	NE	4,794
Esmeralda	SW	2,148
Eureka	C	3,275
Humboldt	NW	3,434
Lander	C	2,266
Lincoln	SE	2,466
Lyon	W	1,987
Nye	S	1,290
Ormsby	W	4,883
Roop	W	348
Storey	W	8,806
Washoe	W	6,089
White Pine	E	1,721
Total		45,761

TOWNS. COUNTIES.	INDEX.	POP.
Agency, Esmeralda	SW	×
Alabama City, Elko	NE	×
Alhambra, White Pine	E	×
● Alpha, Eureka	C	60
Amador, Lander	C	×
Amos, Humboldt	NW	×
● Anderson's, Washoe	W	×
● Argenta, Lander	C	×
Arthur, Elko	NE	48
● Aurora, Esmeralda	SW	200
Aurum, White Pine	E	51
● Austin, Lander	C	1,125
● Austin Junction, Lander	C	×
Babel, Elko	NE	×
● Bailey's, Lander	C	30
● Baltic, Lyon	W	×
Barberville, Humboldt	NW	×
Barrett, Nye	S	×
● Basalt, Esmeralda	SW	×
● Battle Mountain, Lander	C	500
● Bellville, Esmeralda	SW	456
Belmont, Nye	S	250
● Beowawe, Eureka	C	50
Bernice, Churchill	W	60
Big Blue Spring, Nye	S	×
Birch Creek Station, Lander	C	×
● Bishops, Elko	NE	×
● Blackburns, Eureka	C	×
Blaine, Elko	NE	36
Blanco, Lander	C	×
Blue Eagle Spring, Nye	S	×
Bolivia, Churchill	W	×
● Box Springs, Eureka	C	×
● Bridges, Lander	C	×
● Brown, Humboldt	NW	30
● Brown's, Washoe	W	×
● Brunswick, Ormsby	W	×
Buffalo Meadows, Washoe	W	×
Buffalo Spring, Humboldt	NW	×
Bullion, Elko	NE	120
Bullion, Humboldt	NW	×
Bullion Mining District, Eureka	C	×
● Bullionville, Lincoln	SE	198
Bullionville, Douglas	W	×
Bullwhacker Spring, Nye	S	×
Bunkerville, Lincoln	SE	189
Butterfield Spring, Nye	S	×
Buttons, Humboldt	NW	×
Camp Thirty-Seven, Washoe	W	×
● Candelaria, Esmeralda	SW	450
Canon City, Lander	C	×
● Canyon, Lander	C	×
Cape Horn Station, Lander	C	×
● Carlin, Elko	NE	350
● CARSON CITY, Ormsby	W	4,080
● Caton's, Lander	C	×
Cave Creek, Elko	NE	×
● Cedar, Eureka	C	×
● Cedar, Elko	NE	×
Cherry Creek, White Pine	E	600
● Clarks, Washoe	W	×
● Cleaver, Lyon	W	×
Cleveland, White Pine	E	×
Clifton, Lander	C	×
● Clifton, Lyon	W	×
Cloverdale, Nye	S	×
● Clover Valley, Lincoln	SE	41
● Cluro, Eureka	C	×
● Coin, Humboldt	NW	×
Cold Creek, White Pine	E	×
Columbia, Elko	NE	95
● Columbus, Esmeralda	SW	120
Como, Lyon	W	×
Cooper, White Pine	E	×
Coryville, Esmeralda	SW	×
Cortez, Lander	C	×
● Cosgrave, Humboldt	NW	×
Cottonwood, Churchill	W	×
Cradleburg, Douglas	W	×
Crane Springs, Humboldt	NW	×
● Cresaid, Churchill	W	×
Crow's Nest, Nye	S	×
Crystal Spring, Lincoln	SE	×
Cumberland, Humboldt	NW	×
Currant, Nye	S	×
Danville, Nye	S	×
Dayton, Elko	NE	×
● Dayton, Lyon	W	600
● Deeth, Elko	NE	180
● Desert, Churchill	W	×
Diamond City, White Pine	E	×
● Diamond Station, Eureka	C	×
● Dillon, Lander	C	×
Dolly Varden, Elko	NE	×
Downeyville, Nye	S	30
Duckwater, Nye	S	43
Dun Glen, Humboldt	NW	56
Dyer, Esmeralda	SW	×
Eagle Salt Works, Churchill	W	30
Eagleville, Churchill	W	×
Eberhardt, White Pine	E	122
Eight-Mile House, Lincoln	SE	×
El Dorado Canyon, Lincoln	SE	195
● Elko, Elko	NE	700
Ellsworth, Nye	S	91
● Ely, White Pine	E	×
Emigrant Spring, Nye	S	×
● Empire City, Ormsby	W	500
● Eureka, Eureka	C	1,609
● Eureka, Lyon	W	×
● Evans, Eureka	C	×
Fairlawn, Elko	NE	×
Fair Play, Elko	NE	×
● Fenelon, Elko	NE	×
Flag Spring, Nye	S	×
Fletcher, Esmeralda	SW	×
● Fort Churchill, Lyon	W	104
Fort Halleck, Elko	NE	150
Fort McDermitt, Hum'dt.	NW	186
● Franktown, Washoe	W	100
Frisbie, Lander	C	180
Fryberg, Lincoln	SE	×
Furber, Elko	NE	×
Galena, Lander	C	460
● Garden Pass, Eureka	C	×
Gardnerville, Douglas	W	30
● Gartney, Elko	NE	×
Geddes, Eureka	C	120
Gemville, Humboldt	NW	×
● Genoa, Douglas	W	250
Geyser, Lincoln	SE	×
● Gillis, Esmeralda	SW	×
Glenbrook, Douglas	W	250
Glendale, Washoe	W	×
● Golconda, Humboldt	NW	25
● Gold Hill, Storey	W	2,073
Gold Mountain, Esm'alda	SW	180
● Grant's Point, Hum'dt	NW	×
Grantville, Nye	S	55
Greenfield, Esmeralda	SW	×
● Hafed, Washoe	W	×
● Halleck, Elko	NE	60
● Hamilton, White Pine	E	200
● Hawthorne, Esm'lda	SW	355
● Hays Ranch, Eureka	C	×
● Haywards, Lyon	W	×
Healy, Churchill	W	36
Hickorytown, Elko	NE	×
Hiko, Lincoln	SE	90
Hill, Churchill	W	×
Hines' Hot Spring, Douglas	W	×
Hobart, Douglas	W	×
● Holborn, Elko	NE	×
Holbrook, Douglas	W	60
Hot Creek, Nye	S	×
Hot Spring, Elko	NE	×
● Hot Springs, Humboldt	NW	32
Hot Sulphur Springs, Elko	NE	×
● Huffakers, Washoe	W	36
● Humboldt, Humboldt	NW	38
Humboldt City, Humb'dt.	NW	×
● Humboldt House, Humboldt	NW	43
Huntington, Elko	NE	56
Incline, Washoe	W	120
Indian Queen, Esmeralda	SW	×
Indian Spring, White Pine	E	×
Ione City, Nye	S	×
● Iron Point, Humboldt	NW	×
Jacobsville, Lander	C	×
Jefferson, Nye	S	×
Jett, Nye	S	×
● Junction, Esmeralda	SW	×
Junction, Nye	S	17
Kingston, Lander	C	30
● Kinkead, Esmeralda	SW	×
Kinsley, White Pine	E	×
● Lake View, Ormsby	W	50
Lamoille, Elko	NE	×
Lander, Lander	C	×
● Lawton, Washoe	W	×
Lee, Elko	NE	120
Lewis, Lander	C	250
● Lewis Junction, Lander	C	×
Lida, Esmeralda	SW	244
Logan, Lincoln	SE	×
● Lookout, Ormsby	W	×
● Lorey, Elko	NE	44
● Lovelock's, Humboldt	NW	175
Lower Pyramid, Washoe	W	×
● Luning, Esmeralda	SW	110
● Mason, Lyon	W	×
Mason Valley, Lyon	W	105
Meadow Valley, Lincoln	SE	×
● Merrimac, Ormsby	W	×
Midas, Nye	S	210
● Mill City, Humboldt	NW	120
Miller's, Humboldt	NW	×
● Mill Station, Washoe	W	×
● Mineral, Eureka	C	×
Mineral City, White Pine	E	170
Mineral Hill, Eureka	C	100
● Mirage, Churchill	W	42
Moapa, Lincoln	SE	×
● Moleen, Elko	NE	45
● Montello, Elko	NE	38
Moodyville, Lincoln	SE	×
● Moors, Elko	NE	60
Morey, Nye	S	18
Morton's Mill, Elko	NE	×
● Mound House, Lyon	W	×
Mound Valley, Elko	NE	×
Mountain City, Elko	NE	100
Muncy, White Pine	E	×
● Natches, Elko	NE	×
Newark, White Pine	E	×
Nickle, Churchill	W	×
North Fork, Elko	NE	×
North's Ranch, Humboldt	NW	×
● Oak, Eureka	C	×
Oneida Mill, Churchill	W	×
Ophir Canon, Nye	S	×
● Oreana, Humboldt	NW	66
Oriental, Esmeralda	SW	×
Osceola, White Pine	E	275
● Osino, Elko	NE	×
Overton, Lincoln	SE	×
Owyhee, Elko	NE	×
● Palisade, Eureka	C	65
Palmetto, Esmeralda	SW	×
Panaca, Lincoln	SE	120
● Paradise Valley, H'mb't	NW	143
Patterson, Lincoln	SE	×
Peavine, Nye	S	×
Pedro, Lander	C	×
● Peko, Elko	NE	×
● Pequop, Elko	NE	37
Pine Grove, Esmeralda	SW	360
● Pine Station, Eureka	C	×
Pinto, White Pine	E	×
Pinto Mills, Eureka	C	×
● Pioche, Lincoln	SE	1,000
Pittsburgh, Lander	C	×
● Piute, Lander	C	×
Pony Spring, Lincoln	SE	×
Pyramid, Washoe	W	99
Queen City, Humboldt	NW	×
● Raines, Eureka	C	×
● Ravenswood, Lander	C	×
Rebel Creek Station, H'b't	NW	×
● Reno, Washoe	W	4,000
Reveille, Nye	S	120
● Rhodes, Esmeralda	SW	×
Rioville, Lincoln	SE	30
● Rio Vista, Esmeralda	SW	×
Roberts Station, Eureka	C	×
Robinson Canyon, W'e Pine	E	×
● Rose Creek, Humboldt	NW	×
Ruby Hill, Eureka	C	1,800
Ruby Valley, Elko	NE	120
● Rye Patch, Humboldt	NW	78
St. Clair, Churchill	W	189
St. Joseph, Lincoln	SE	×
St. Thomas Lincoln	SE	254
Salt Springs Station, C'hill.	W	×
Salt Wells, Churchill	W	×
● Salvia, Washoe	W	×
Sanborn, Humboldt	NW	×
Santiago, Lyon	W	×
● Scales, Storey	W	×
Shellbourne, White Pine	E	113
Schurz Station, Esmeralda	SW	×
● Seltzman, White Pine	E	×
Sheba Mills, Humboldt	NW	×
Sheephead, Washoe	W	48
Sheridan, Douglas	W	127
● Shoshone, Eureka	C	×
● Silver, Lyon	W	×
Silver Canyon, White Pine	E	×
● Silver City, Lyon	W	300
● Silver Creek, Lander	C	×
Silver Peak, Esmeralda	SW	30
Silver Spring Station, Lin'n	SE	30
Skelton, Elko	NE	30
● Soda Springs, Esm'r'da	SW	×
● Sodaville, Esmeralda	SW	×
Spring City, Humboldt	NW	149
Sprucemont, Elko	NE	41
● Stansfield, Esmeralda	SW	×
Star City, Humboldt	NW	×
Star King, Elko	NE	×
● Steamboat, Washoe	W	24
Stillwater, Churchill	W	254
● Stone House, Humboldt	NW	38
● Summit, Esmeralda	SW	×
● Summit, Eureka	C	×
Summit, Ormsby	W	×
Summit Springs, Humb't	NW	×
Sunnyside, Nye	S	×
Sutro, Lyon	W	200
● Sweetwater, Esmeralda	SW	60
● Taylor, White Pine	E	180
● Tecoma, Elko	NE	100
Tem-pah-ute, Lincoln	SE	×
Ten-Mile, Humboldt	NW	×
● Thisbe, Lyon	W	×
Tippecanoe, Lyon	W	×
● Toana, Elko	NE	151
● Tulasco, Elko	NE	32
● Tule, Humboldt	NW	×
● Tuscarora, Elko	NE	1,174
Twelve-Mile House, D'glas	W	×
Twenty-one-Mile House, Lincoln	SE	×
Twin River, Nye	S	30
● Two-Mile Station, W'hue	W	×
Tybo, Nye	S	20
● Ullin, Elko	NE	×
Union, Eureka	C	×
Unionville, Humboldt	NW	50
Upper Pyramid, Washoe	W	×
Upper Town, Humboldt	NW	×
Vanderbilt, Eureka	C	×
Vandewater, Humboldt	NW	×
● Vaughlin's, Lander	C	×
● Verdi, Washoe	W	100
● Virginia City, Storey	W	6,337
● Vista, Washoe	W	31
● Wabuska, Lyon	W	7
● Wadsworth, Washoe	W	500
Washington, Nye	S	×
Washington, Storey	W	×
● Washoe, Washoe	W	109
● Washoe City, Washoe	W	×
● Watts, Lander	C	×
● Wellington, Lyon	W	108
● Wells, Elko	NE	240
White, Eureka	C	×
● White Plains, Churchill	W	33
White River, Nye	S	×
White Rock, Elko	NE	210
White Rose, Elko	NE	×
Willow Creek, Humboldt	NW	9
Willow Point, Humboldt	NW	30
Willow Spring, Nye	S	×
● Winnemucca, H'b'l.	NW	700
Woodruff, Esmeralda	SW	×
● Woolsey, Humboldt	NW	×

NEWHAMPSHIRE.

COUNTIES.	INDEX.	POP.
Belknap	C	20,321
Carroll	C	18,124
Cheshire	SW	28,579
Coos	N	23,211
Grafton	C	37,217
Hillsborough	S	93,247
Merrimack	S	49,435
Rockingham	SE	49,650
Strafford	SE	38,442
Sullivan	SW	17,304
Total		376,530

TOWNS. COUNTIES.	INDEX.	POP.
Acworth, Sullivan	SW	717
Albany, Carroll	C	377
● Alder Brook, Grafton	C	90
Alexandria, Grafton	C	679
● Allenstown, Merrimack	S	1,475
Alstead, Cheshire	SW	870
Alstead Centre, Cheshire	SW	×
● Alton, Belknap	C	1,477
● Alton Bay, Belknap	C	1,372
Amherst, Hillsborough	S	1,053
● Amherst Station, Hillsb'h	S	47
● Amoskeag, Hillsborough	S	×
● Andover, Merrimack	S	1,090
● Antrim, Hillsborough	S	1,248
● Apthorp, Grafton	C	×
● Ashland, Grafton	C	1,193
● Ashuelot, Cheshire	SW	58
Atkinson, Rockingham	SE	483
● Atkinson Depot, Rock'm	SE	×
● Auburn, Rockingham	SE	631
● Avalanche, Carroll	C	×
● Bagleys, Merrimack	S	×
Bank Village, Hillsborough	S	×
Barnstead, Belknap	C	1,264
● Barnstead Parade, Belk'p	C	×
Barrington, Strafford	SE	×
● Barrington, Strafford	SE	1,408
● Bartlett, Carroll	C	1,247
● Bath, Grafton	C	935
● Bayside, Rockingham	SE	×
● Bear Camp, Carroll	C	×
● Beatties, Coos	N	1,102
Bedford, Hillsborough	S	×
● Bedford Station, Hillsb'h	S	×
● Belmont, Belknap	C	1,142
● Belmont Junction, Belknap	C	×
● Bemis, Carroll	C	×
● Bennett Road, Strafford	SE	×
● Bennington, Hillsborough	S	542
Benton, Grafton	C	244
Berkehaven, Sullivan	SW	×
Berlin, Coos	N	3,729
● Berlin Falls, Coos	N	3,712
Berlin Mills, Coos	N	×
● Bethlehem, Grafton	C	1,267
● Bethlehem Junc., Grafton	C	120
● Blair, Grafton	C	×
● Bloods, Hillsborough	S	×
Boar's Head, Rockingham	S	×
● Boscawen, Merrimack	S	1,487
Bow, Merrimack	S	725
● Bow Junction, Merrimack	S	×
Bow Mills, Merrimack	S	×
● Bradford, Merrimack	S	810
Breezy Point, Grafton	C	×
Brentwood, Rockingham	SE	967
Brentwood Corner, R'k'm	SE	×
Bridgewater, Grafton	C	332
● Bridgewater, Grafton	C	×
● Bristol, Grafton	C	1,524
Brookfield, Carroll	C	349
Brookline, Hillsborough	S	548
Burkehaven, Sullivan	SW	×
Campton, Grafton	C	997
● Campton Village, Grafton	C	300
● Canaan, Grafton	C	1,417
Canaan Centre, Grafton	C	×
Canaan Street, Grafton	C	×
● Candia, Rockingham	SE	1,108
Candia Village, R'k'ngh'm	SE	135
● Canobie Lake, R'k'ngh'm	SE	×
Canterbury, Merrimack	S	964
● Canterbury Depot, M'r'm'k	S	×
Carroll, Coos	N	813
Curtersville, Rockingham	S	×
● Centre Barnstead, Belk'p.	C	140
Centre Bartlett, Carroll	C	×
● Centre Conway, Carroll	C	120
Centre Effingham, Carroll	C	175
Centre Harbor, Belknap	C	479
● Centre Ossipee, Carroll	C	195
Centre Sandwich, Carroll	C	275
Centre Strafford, Strafford	SE	×
Centre Tuftonsborough, C'l	C	×
● Centreville, Carroll	C	52
Chandlers, Coos	N	15
● Chandlers Mills, Sul'van	SW	×
● Charlestown, Sullivan	SW	1,466
Chatham, Carroll	C	329
● Cherry Mountain, Coos	N	×
Cheever, Grafton	C	×
● Chesham, Cheshire	SW	×
Chester, Rockingham	SE	958
Chesterfield, Cheshire	SW	1,046
Chesterfield Lake, Ches'r	SW	×
Chesterfield Factory, Ch'e	SW	300
Chichester, Merrimack	S	681
Chichester, Merrimack	S	120
Chocorua, Carroll	C	×
● Claremont, Sullivan	SW	5,565
● Claremont Junc., Sul'an	SW	×
Clarksville, Coos	N	325
Clinton Grove, Hillsb'ough	S	×
● Cold River, Cheshire	SW	×
● Colebrook, Coos	N	1,736
● Columbia, Coos	N	605
● Columbia Bridge, Coos	N	×
● Columbia Valley, Coos	N	×
● CONCORD, Mer'mack	S	17,004
Connecticut Lake, Coos	N	×
● Contoocook, Merrimack	S	350
● Conway, Carroll	C	2,331
● Conway Centre, Carroll	C	×
Conway Corner, Carroll	C	×
● Coos, Coos	N	300
● Copperville, Coos	N	×
Cornish, Sullivan	SW	954
Cornish Centre, Sullivan	SW	×
Cornish Flat, Sullivan	SW	145
● Cotton Valley, Carroll	C	×
● Crawford, Coos	N	28
● Crawford House, Coos	N	28
Corydon, Sullivan	SW	512
Corydon Flat, Sullivan	SW	90
● Crystal, Coos	N	×
● Cushings, Strafford	SE	×
Dalton, Coos	N	596
Dalton, Coos	N	×
● Danbury, Merrimack	SE	683
Danville, Rockingham	SE	666
Dartmouth, Coos	N	13
● Davis, Strafford	SE	×
Davisville, Merrimack	SE	×
Deerfield, Rockingham	SE	1,220
Deerfield Centre, R'k'ham	SE	118
Deering, Hillsborough	S	531
Derry, Rockingham	SE	2,604
● Derry Depot, R'k'gham	SE	500
Dexter, Strafford	SE	×
Dixville, Coos	N	11
Dorchester, Grafton	C	379
● Dover, Strafford	SE	12,790
● Dover Point, Strafford	SE	×
Drewsville, Cheshire	SW	105
Dublin, Cheshire	SW	582
Dummer, Coos	N	455
Dunbarton, Merrimack	S	524
● Durham, Strafford	SE	871
East Acworth, Sullivan	SW	40
East Alstead, Cheshire	SW	90
● East Andover, Mer'mack	S	220
● East Barrington, St'f'd	SE	×
East Brentwood, R'k'ham	SE	×
● East Candia, Rock'ham	SE	×
East Canterbury, Mer'ack	S	×
East Chester, Rock'ham	SE	×
● East Concord, Merr'ack	S	318
East Deering, Hillsborough	S	×
East Derry, Rockingham	SE	145
● East Epping, Rock'ham	SE	×
East Freedom, Carroll	C	×
East Grafton, Grafton	G	×
East Hempstead, Roc'ham	SE	×
● East Harrisville, Che're	SW	×
● East Haverhill, Grafton	G	×
East Hebron, Grafton	G	×
● East Jaffrey, Cheshire	SW	1,465
● East Kingston, Rock'm	SE	461
● East Lebanon, Grafton	C	×
East Lempster, Sullivan	SW	52
East Madison, Carroll	C	×
● East Milford, Hills'ough	S	×
Easton, Grafton	C	248
East Pembroke, Mer'mack	S	90
East Plainfield, Sullivan	SW	30
East Rindge, Cheshire	SW	120
● East Rochester, Straff'd	SE	310
East Sullivan, Cheshire	SW	×
East Swanzy, Cheshire	SW	215
● East Tilton, Belknap	C	90
East Unity, Sullivan	SW	×
East Wakefield, Carroll	G	90
● East Wakefield Depot, C'l	C	×
East Washington, Sul'van	SW	123
● East Weare, Hillsb'ough	S	135
● East Westmoreland, C'r	SW	105
East Wolfborough, Carroll	C	×
Eaton, Carroll	C	514
● Eaton's, Coos	N	×
Eaton Centre, Carroll	C	200
Effingham, Carroll	C	720
Effingham Falls, Carroll	C	129
● Elmwood, Hillsborough	S	×
Ellsworth, Grafton	C	150
● Enfield, Grafton	C	1,439
Enfield Centre, Grafton	C	190
● Epping, Rockingham	SE	1,721
Epsom, Merrimack	S	815
● Epsom, Merrimack	S	×
Errol, Coos	N	178
Etna, Grafton	C	×
● Everett, Hillsborough	S	×
● Exeter, Rockingham	SE	4,284
● Fabyan House, Coos	N	×
● Farmington, Strafford	SE	3,063
Farmington Depot, Stra'd	SE	×
● Fernalds, Carroll	C	×
Fitzwilliam, Cheshire	SW	1,122
● Fitzwilliam Depot, Ch'e	SW	240
Flume House, Grafton	C	×
● Foundry Station, Straff'd	SE	×
Francetown, Hillsborough	S	837
● Frankenstein, Carroll	C	×
Franconia, Grafton	C	594
● Franklin, Merrimack	S	4,085
Franklin Falls, Merrimack	S	4,064
Freedom, Carroll	C	630
● Freemont, Rockingham	SE	726
Frost Point, Rockingham	SE	×
● Gardners Grove, Merrim'k	S	×
Gaza, Belknap	C	×
George's Mills, Sullivan	SW	120
● Gilford Village, Belknap	C	3,585
Gilmanton, Belknap	C	1,211
Gilmanton Iron W'ks, Bel'p	C	300
Gilsum, Cheshire	SW	643
● Glen, Carroll	C	×
Glen House, Coos	N	×
● Goff's, Hillsborough	S	×
● Goff's Falls, Hillsborough	S	×
● Goffstown, Hillsborough	S	1,981
● Goffstown Centre, Hillsb'h	S	212
● Gonic, Strafford	SE	300
● Gorham, Coos	N	1,710
Goshen, Sullivan	SW	384
● Gossville, Merrimack	S	×
● Grafton, Grafton	C	787
● Grafton Centre, Grafton	C	40
Grange, Coos	N	×
Granite, Carroll	G	×
Grantham, Sullivan	SW	424
● Great Falls, Strafford	SE	6,414
● Greenfield, Hillsborough	S	607
● Greenland, Rockingham	SE	647
● Greenland Depot, R'k'm	SE	×
● Greenville, Hillsborough	S	1,255
Groton, Grafton	C	464
● Groveton, Coos	N	510
● Groveton Junction, Coos	N	×
Guild, Sullivan	SW	×
● Hallsville, Hillsborough	S	×
Hampstead, Rockingham	SE	860
● Hamstead Sta. Rock'h'm	SE	×
● Hampton, Rockingham	SE	1,330
● Hampton Falls, Rock'm	SE	622
● Hancock, Hillsborough	S	637
● Hancock Junction, Hillsb'h	S	×
Hanover, Grafton	C	1,817
Hanover Centre, Grafton	C	×
● Harrisville, Cheshire	SW	270
Hart's Location, Carroll	C	187
● Haverhill, Grafton	C	2,545
● Haye's, Strafford	SE	×
● Hazen's Rys, Coos	N	×
Hebron, Grafton	C	245
● Henniker, Merrimack	S	1,385
● Hill, Merrimack	S	548
Hillsborough, Hillsborough	S	2,120
● Hillsborough Bridge, Hil'h	S	700
Hillsborough Centre, Hil'h.	S	40
Hillsborough Upper Village, Hillsborough	S	×
● Hinsdale, Cheshire	SW	2,258
Holderness, Grafton	C	595
Hollis, Hillsborough	S	1,000
● Hollis Depot Hillsborough	S	×
● Hooksett, Merrimack	S	1,893
Hopkinton, Merrimack	S	1,617
Horn's Mills, Carroll	C	×
● Hubbard, Rockingham	SE	1,092
● Hudson, Hillsborough	S	×
Hudson Centre, Hillsborou'h	S	12
● Intervale, Carroll	C	58
Jackson, Carroll	C	579
Jaffrey, Cheshire	SW	1,469
Jefferson, Coos	N	1,062
● Jefferson, Coos	N	×
● Jefferson Highland, Coos	N	×
● Jones, Carroll	C	×
Kearsarge, Carroll	C	×
● Keene, Cheshire	SW	7,446
● Kelleyville, Sullivan	SW	×
Kensington, Rockingham	SE	547
Keys, Sullivan	SW	50
Kingston, Rockingham	SE	1,120
● Laconia, Belknap	C	6,143
Lakeside, Coos	N	×
Lake View, Carroll	C	×
● Lake Village, Belknap	C	3,585
● Lancaster, Coos	N	3,373
Landaff, Grafton	C	499
Langdon, Sullivan	SW	305
Leavitt's Hill, Rockingham	SE	×
● Lebanon, Grafton	C	3,763
Lee, Strafford	SE	606
● Lee, Strafford	SE	×
Leighton's Corners, Carroll	C	×
Lempster, Sullivan	SW	519
Lincoln, Grafton	C	110
● Lisbon, Grafton	C	2,060
Litchfield, Hillsborough	S	252
Little Boars Head, Rock'm	SE	×
● Littlefield's, Rockingham	SE	×
● Little's, Hillsborough	S	×
● Littleton, Grafton	C	3,365
● Livermore, Grafton	C	155
● Livermore Falls, Grafton	C	×
Londonderry, Rockingham	SE	1,220
● Londonderry, Rocking'm	SE	×
● Londonderry Station, R'm	SE	×
Long Island, Carroll	C	×
London, Merrimack	S	1,000
London Centre, Merrimack	S	×
London Ridge, Merrimack	S	35
Lower Bartlett, Carroll	C	45
Lower Gilmanton, Belknap	C	90
Lyman, Grafton	C	543
Lyme, Grafton	C	1,154
Lyme Centre, Grafton	C	×
Lyndeborough, Hillsb'rough	S	657
● McDonald's, Hillsborough	S	×
● Madbury, Strafford	SE	307
● Madison, Carroll	C	554
● MANCHESTER, H'ls'h	S	44,126
● Maplewood, Grafton	C	×
● Marlborough, Cheshire	SW	1,695
● Marlborough Depot, Ch's	SW	120
Marlow, Cheshire	SW	584
● Martin, Merrimack	S	×
● Martin's Station, Merrimk.	S	×
Mascoma, Grafton	C	×
● Mason, Hillsborough	S	639
● Massabesic, Hillsborough	S	×
● Mast Yard, Merrimack	S	×
● Meadows, Coos	N	×
● Melvin Mills, Merrimack	S	×
Melvin Village, Carroll	C	120
Meredith, Belknap	C	1,642
Meredith Centre, Belknap	C	9'0
● Meredith Village, Belknap	C	1,000
Meriden, Sullivan	SW	115
Merrill, Strafford	SE	×
● Merrimack, Hillsborough	S	951
Middleton, Strafford	SE	207
Milan, Coos	N	1,029
● Milford, Hillsborough	S	3,014
Millsfield, Coos	N	62
Mill Village, Sullivan	SW	×
● Mill Village, Carroll	C	×
● Milton, Strafford	SE	1,640
Milton Mills, Strafford	SE	410
Mirror Lake, Carroll	C	×
Monroe, Grafton	C	478
Montcalm, Grafton	C	×
Morse, Grafton	C	×
Moultonborough, Carroll	C	1,034
Moultonville, Carroll	C	200
● Mt. Pleasant House, Coos	N	×
● Mt. Sunapee, Merrimack	S	×
Mt. Vernon, Hillsborough	S	479
Mt. Washington, Coos	N	×
● Mt. Willard, Coos	N	×
Munsonville, Cheshire	SW	135
● NASHUA, Hillsborough	S	19,311
● Nashua Junction, Hillsbro.	S	×
Nelson, Cheshire	SW	332
New Alstead, Cheshire	SW	×
New Boston, Hillsborough	S	1,067
● Newbury, Merrimack	S	487
New Castle, Rockingham	SE	488
● New Durham, Strafford	SE	579
● New Hampton, Belknap	C	935
● Newington, Rockingham	SE	401
New Ipswich, Hillsborough	S	969
New London, Merrimack	S	799
● New Market, Rockingam	SE	2,742
● New Market Junction, Rockingham	SE	×
● Newport, Sullivan	SW	2,623
● Newton, Rockingham	SE	1,061
● Newton Junction, Rckm	SE	500
North Barnstead, Belknap	C	×
North Barrington, Straff'd	SE	×
● North Boscawen, Merrim'k	S	×
North Branch, Hillsborough	S	90
● North Charleston, Sulvn.	SW	52
North Chatham, Carroll	C	×
● North Chichester, Merrimk.	S	120
● North Concord, Merrimack	S	×
● North Conway, Carroll	C	604
North Danville, Rocking'm	SE	×
North Dorchester, Grafton	C	×
North Dunbarton, Merrimk.	S	×
North Epping, Rockinghm	SE	×
● Northfield Depot, Merr'mk	S	1,115
North Grantham, Sullivan	SW	×
North Groton, Grafton	C	×
● North Hampton, Rock'm	SE	80
● North Haverhill, Grafton	C	240
North Hinsdale, Cheshire	SW	×
● North Lisbon, Grafton	C	×
North Littleton, Grafton	C	×
● North Londonderry, R'm	SE	250
North Lyndeborough, Hillsb'h	S	×
North Monroe, Grafton	C	×
North Newport, Sullivan	SW	125
North Nottingham, R'k'm	SE	×
North Richmond, Chesh'e	SW	200
● North Rochester, Straff'd	SE	×
North Salem, Rockingham	SE	250
North Sanbornton, Belknap	C	×
North Sandwich, Carroll	C	91
North Strafford, Strafford	SE	×
● North Stratford, Coos	N	300
North Rye Beach, R'ck'h'm	SE	×
North Sutton, Merrimack	S	99
● Northumberland, Coos	N	1,376
● Northville, Sullivan	SW	×
● North Wakefield, Carroll	C	55
North Walpole, Cheshire	SW	×
● North Weare, Hillsbor'gh	S	200
North Wolfsborough, Car'll	C	55
Northwood, Rockingham	SE	1,478
Northwood Centre, R'ck'm	SE	120
Northwood Narrows, R'k'm	SE	50
Northwood Ridge, Ro'k'm	SE	115
● North Woodstock, Grafton	C	×
Nottingham, Rockingham	SE	988
● Old Mills Village, Hillsb'h	S	70
Orange, Grafton	C	335
Oxford, Grafton	C	245
Oxfordville, Grafton	C	916
● Ossipee, Carroll	C	1,630
Ossipee Centre, Carroll	C	×
Ossipee Valley, Carroll	C	90
● Parker's, Hillsborough	S	×
Parkhill, Cheshire	SW	120
Patenville, Grafton	C	×
Pelham, Hillsborough	S	791
Pembroke, Merrimack	S	3,172
● Penacook, Merrimack	S	×
● Percy, Coos	N	×
● Petersborough, Hillsbo'h	S	2,507
● Pickerings, Strafford	SE	×
● Pierce's Bridge, Grafton	C	120
Piermont, Grafton	C	709
Pike Station, Grafton	C	90
● Pine Valley, Hillsborough	S	×
● Piper Hill, Coos	N	×
Pittsburgh, Coos	N	669
Pittsfield, Merrimack	S	2,605
● Place's, Strafford	SE	×
Plainfield, Sullivan	SW	1,173
● Plaistow, Rockingham	SE	1,085
● Plymouth, Grafton	C	1,852
● Portsmouth, Rock'm	SE	9,827
● Potter Place, Merrimack	S	310
● Pawtuckaway River, R'k'ham	SE	×
● Pratt's, Hillsborough	S	×
● Profile House, Grafton	C	×
Quaker City, Sullivan	SW	×
Quebec Junction, Coos	N	×
● Quincy, Grafton	C	×
Randolph, Coos	N	187
● Raymond, Rockingham	SE	1,131
● Redstone, Carroll	C	×
● Reed's Ferry, Hillsborough	S	200
● Richardson's, Hillsb'ough	S	×
Richmond, Cheshire	SW	475
Rindge, Cheshire	SW	986
● Riverside, Strafford	SE	×
● Robinson's, Merrimack	S	×
● Roby's Corner, Merrimack	S	153
● Rochester, Strafford	SE	7,396

47

Towns. Counties. Index.	Pop.
● Rollingsford, Strafford..SE	1,003
Roxbury, Cheshire.....SW	129
Rumney, Grafton.....C	947
● Rumney Depot, Grafton..C	105
● Russell's, Hillsborough... S	×
Rye, Rockingham.....SE	978
Rye Beach, Rockingham..SE	×
Salem, Rockingham.....SE	1,805
● Salem Depot, Rock'ham.SE	×
Salisbury, Merrimack.....S	655
Salisbury Centre, MerrimackS	105
● Salmon Falls, Strafford.SE	2,100
● Sanborn's, Grafton.....C	×
Sanbornton, Belknap.....C	1,027
● Sandown, Rockingham... SE	475
Sandwich, Carroll.....C	1,303
● Sawyer's, Strafford.....SE	×
● Sawyers River, Grafton...C	155
● Scott, Coos.....N	×
Scytheville, Merrimack.....S	120
● Seabrook, Rockingham. SE	1,672
Sharon, Hillsborough.....S	137
● Shelburne, Coos.....N	336
● Shirley Hill, HillsboroughS	×
● Short Falls, Merrimack.. S	90
● Side Track, Merrimack....S	×
Silver Lake, Carroll.....C	×
Snowville, Carroll.....C	×
● Somersworth, Strafford..SE	6,207
South Acworth, Sullivan. SW	218
South Albany, Carroll.....C	×
South Alexandria, Grafton.C	×
South Barnstead, Belknap..C	×
● South Hennington, Hill'ghS	×
● South Charleston, Sul'n SW	120
South Chatham, Carroll.....C	×
● South Columbia, Coos.....N	×
South Cornish, Sullivan...SW	30
● South Danbury, Merrim'kS	×
South Deerfield, Rock'h'mSE	120
South Effingham, Carroll...C	120
South Hampton, Rock'hamSE	370
● South Keene, Cheshire..SW	×
South Kingston, Rock'hamSE	×
● South Lancaster, Coos....N	×
● South Lee, Strafford.....SE	×
● South Littleton, Grafton...C	×
● South Lyndeborough, Hillsborough.....S	200
● South Merrimack, Hil'ughS	90
South Milan, Strafford....SE	×
South Newbury, MerrimackS	×
● South New Market, Ro'mSE	855
● South New Market Junction, Rockingham.....SE	×
South Pittsfield, Merrimac..S	×
South Seabrook, Ro'in'hm.SE	120
South Stoddard, Cheshire.SW	110
South Sutton, Merrimack ...S	115
South Tamworth, Carroll...C	120
South Wakefield, Carroll....C	×
South Weare, Hillsborough.S	×
South Windham, Rockin'mSE	×
South Wolfborough, CarrollC	90
Springfield, Sullivan ....SW	540
● Springfield Station, Sul'nSW	×
● Stark, Coos.....N	703
● State Line, Cheshire....SW	×
Stewartstown, Coos.....N	1,002
Stoddard, Cheshire.....SW	400
Strafford, Strafford.....SE	1,340
Strafford Blue Hill, St'ord.SE	×
Strafford Corner, StraffordSE	×
● Stratford, Coos.....N	1,128
Stratham, Rockingham ...SE	680
● Stratham Station, R'ck'mSE	×
Success, Coos.....N	×
Sugar Hill, Grafton.....C	×
Sullivan, Cheshire.....SW	337
● Summit, Cheshire.....SW	×
Sunapee, Sullivan.....SW	900
● Sunapee Station, Sul'vanSW	×
● Suncook, Merrimack.....S	3,163
Surry, Cheshire.....SW	748
Sutton, Merrimack.....S	849
Swanzey, Cheshire.....SW	1,600
● Swanzey Station, Ches'eSW	480
Swiftwater, Grafton.....C	80
Tamworth, Carroll.....C	1,025
Temple, Hillsborough.....S	342
● The Weirs, Belknap.....C	×
● Thompson Falls, Grafton.C	×
Thornton, Grafton.....C	637
● Thornton's Ferry, Hils'ghS	127
● Tilton, Belknap.....C	1 521
● Troy, Cheshire.....SW	999
Tuftonsborough, Carroll....C	767
Tuftonsborough Centre, C'rl.C	×
● Twin Mountain, Coos.....N	60
● Union, Carroll.....C	350
Unity, Sullivan.....SW	663
Wadley's Falls, Strafford..SE	×
● Wakefield, Carroll.....C	1,528
● Walpole, Cheshire.....SW	3,163
Ware's Ferry, Cheshire...SW	×
● Warner, Merrimack.....S	1,383
● Warren, Grafton.....C	875
● Warren Summit, Grafton.C	90
Washington, Sullivan.....SW	569
● Waterloo, Merrimack.....S	×
Water Village, Carroll.....C	53
Waterville, Grafton.....C	89
Weare, Hillsborough.....S	1,550
Webster, Merrimack.....S	564
● Websters Mills, MerrimackS	×
● Weirs, Belknap.....C	×
● Wentworth, Grafton.....C	698
Wentworth's Location, CoosN	25
● West Alton, Belknap.....C	×
● West Andover, Mer'mack.S	95
West Barrington, StraffordSE	×
West Brentwood, Rock'hmSE	×
West Campton, Grafton.....C	90
● West Canaan, Grafton.....C	130
West Chesterfield, Ches'reSW	90
West Claremont, SullivanSW	200
● West Concord, MerrimackS	1,025
West Deering, HillsboroughS	90
● West Epping, Rockin'hmSE	175
West Goffstown, Hillsbor'ghS	×
West Hampstead, Rock'hmSE	135
● West Henniker, Merrim'kS	120
● West Hopkinton, Mer'm'kS	50
West Kingston, R'kingh'mSE	×
● West Lebanon, Grafton .C	570
● West Milan, Coos.....N	75
Westmoreland, Cheshire..SW	830
● West'oreland Depot, C'e.SW	×
West Nottingham, Rockingham.....SE	90
● West Ossipee, Carroll .C	120
West Petersborough, Hil'ghS	130
West Plymouth, Grafton....C	×
● Westport, Cheshire ....SW	145
● West Rindge, Cheshire.SW	250
● West Rochester, StraffordSE	×
● West Rumney, Grafton..C	62
West Rye, Rockingham....SE	×
West Salisbury, Merrimack.S	90
West Springfield, SullivanSW	95
● West Stewartstown, Coos.N	250
● West Swanzey, CheshireSW	480
● West Thornton, Grafton..C	120
● Westville, Rockingham .SE	×
West Wilton, Hillsborough.S	95
● West Windham, Rock'mSE	×
Whitcherville, Grafton.....C	×
● Whitefield Coos.....N	2,041
● Whitefield Village, Coos..N	×
Whipples Coos.....N	×
● White Mountain House, Coos.....N	×
Wildwood, Grafton.....C	×
Willand, Strafford.....SE	×
● Willey's, Hillsborough....S	×
● Willowdale, Grafton.....C	×
Wilmot, Merrimack.....S	840
Wilmot Flat, Merrimack....S	250

Towns. Counties. Index.	Pop.
● Wilson's Crossing, Rockingham.....SE	×
● Wilson's, Rockingham..SE	×
● Wilton, Hillsborough.....S	1,850
● Winchester, Cheshire...SW	3,584
Windham, Rockingham...SE	632
● Windham Depot, R'k'h'mSE	×
● Wing Road, Grafton.....C	×
● Wolfboro Junc. Carroll....C	225
● Wolfborough, Carroll.....C	3,020
● Wolfborough Centre, Car'llC	×
Woodman's, Carroll.....C	90
● Woodstock, Grafton.....C	341
● Woodsville, Grafton.....C	1,000
● Zealand, Coos.....N	×
● Zealand Notch, Grafton..C	×

NEW JERSEY.

Counties.	Index.	Pop.
Atlantic	S	28,807
Bergen	NE	47,223
Burlington	C	58,438
Camden	SW	87,600
Cape May	S	11,245
Cumberland	S	45,340
Essex	NE	255,650
Gloucester	SW	28,585
Hudson	NE	274,855
Hunterdon	NW	35,315
Mercer	C	79,803
Middlesex	C	59,486
Monmouth	C	69,062
Morris	N	54,085
Ocean	C	15,960
Passaic	N	105,035
Salem	SW	25,148
Somerset	C	28,290
Sussex	NW	22,233
Union	NE	72,321
Warren	NW	36,525
Total		1,441,017

Towns. Counties. Index.	Pop.
● Absecon, Atlantic.....S	1,000
● Acton, Salem.....SW	×
Afton, Morris.....N	350
● Albion, Camden.....SW	×
Aldine, Salem.....SW	×
● Allaire, Monmouth.....C	125
● Allamuchy, Warren....NW	350
● Allendale, Bergen.....NE	100
Allentown, Monmouth.....C	800
● Allenwood, Monmouth...C	50
Alliance, Salem.....SW	×
● Alloway, Salem.....SW	500
Almonesson, Gloucester..SW	25
Alpine, Bergen.....NE	350
Amwell, Hunterdon.....NW	30
● Ancora, Camden.....SW	200
Anderson, Warren.....NW	105
● Andover Sussex.....NW	300
Andover Furnace, War'n.NW	×
Andover Junction, SussexNW	×
● Andrews, Camden.....SW	×
● Anglesea, Cape May.....S	100
● Anglesea Junc. Cape May.S	×
● Annandale, HunterdonNW	500
Anthony, Hunterdon.....NW	100
Apger's Corner, H'terdon NW	50
Applegarth, Middlesex.....C	×
● Appolonia, Ocean.....C	×
Arcola, Bergen.....NE	90
Arlington, Hudson.....NE	1,000
● Arlington Avenue, Essex NE	×
● Arlington Avenue, H'ds'nNE	×
● Armstrong's, Sussex....NW	×
Asbury, Warren.....NW	400
● Ashbury, Gloucester....SW	×
● Asbury Park, Monmouth C	3,476
● Asbury Sta. Hunt'rd'n NW	×
● Asland, Camden.....SW	50
● Asylum, Mercer.....C	×
● Atco, Camden.....SW	200
● Athenia Station, Passaic.N	×
● Athenia, Passaic.....N	90
● Atlantic City, Atlantic....S	13,038
● Atlantic Highlands, M'nthC	700
● Atsion, Burlington.....C	75
Auburn, Salem.....SW	200
● Audubon, Camden.....SW	×
● Augusta, Sussex.....NW	60
● Avalon, Cape May.....S	×
● Avenal, Middlesex.....C	×
● Avondale, Essex.....NE	×
● Avenue B, Monmouth....C	×
Avon-by-the-Sea, MonmouthC	×
● Avondale, Essex.....NE	200
● Bacon's Neck, Cumberl'd.S	×
● Bagota, Bergen.....NE	×
● Bakersville, Atlantic.....S	450
● Baleville, Sussex.....SW	×
● Bamber, Ocean.....C	25
Baptistown, Hunterdon..NW	145
Barbertown, Atlantic.....S	×
Bargaintown, Atlantic.....S	200
Barley Sheaf, Hunterdon NW	×
● Barnard, Atlantic.....S	×
● Barnegat, Ocean.....C	850
● Barnegat City, Ocean.....C	46
● Barnegat City Junc. O'eanC	×
● Barnegat Park, Ocean....C	16
● Barnegat Pier, Ocean.....C	×
● Barnsborough, Gl'cesterSW	200
● Barrington, Camden...SW	×
● Bartley, Morris.....N	100
● Basking Ridge, Somerset.C	500
Batsto, Burlington.....C	50
● Bay Draw, Hudson.....NE	×
● Bayhead, Ocean.....C	200
● Bay Head Junc. Ocean..C	×
● Bayonne, Hudson.....NE	18,996
● Bay Side, Cumberland....S	×
● Bay View, Monmouth..C	×
Bayville, Ocean.....C	25
● Bayway, Union.....NE	×
● Beach Haven, Ocean.....C	250
● Beach View, Ocean.....C	×
Beatystown, Warren.....NW	350
Beaver Run, Sussex.....NW	64
● Bedminster, Somerset...C	120
Beemerville, Sussex.....NW	200
Beesley's Point, Cape May .S	250
● Beideman's, Camden... SW	×
● Belle Mead, Somerset.... C	56
● Belle Plain, Cumberland. S	150
● Bellett, Atlantic.....S	×
● Belleville, Essex.....NE	4,000
● Belmar, Monmouth.....C	359
Belmont, Hudson.....NE	×
● Belvidere, Warren. .NW	1 784
● Bennett, Cape May.....S	×
Bennett's Mills, Ocean.....C	228
● Bergen, Hudson.....NE	×
● Bergenfield, Bergen.....NE	300
● Bergen Point, Hudson NE	×
● Berkeley, Ocean.....C	60
● Berkeley Heights, UnionNE	360
Berkshire Valley, Morris..N	60
● Berlin, Camden.....SW	750
● Bernardsville, Somerset .C	200
Bethel, Atlantic.....S	×
Bevans, Sussex.....NW	200
● Beverly, Burlington.....C	1,960
● Birmingham, Burlington C	300
Bivalve, Cumberland.....S	×
Black's Mills, Monmouth..C	125
Blackwell's Mills, SomersetC	150
Blackwood, Camden.....SW	600
Blair, Sussex.....NW	×
● Blairstown, Warren... NW	700
Blawenburgh, Somerset.....C	200
● Bloomfield, Essex.....NE	7,860
● Bloomfield, Middlesex...C	×
● Bloomfield Avenue, EssexNE	×
● Bloomfield Junc. Essex.NE	×
Bloomfield Station, Essex.NE	×
● Bloomingdale, Passaic..N	1,000
Bloomington, Somerset....C	×
● Bloomsbury, H'nterd'nNW	850
● Blue Anchor, Camden..SW	×
● Bogota, Bergen.....NE	×
Boiling Springs, Bergen..NE	1,642
● Boonton, Morris.....N	3,600
● Bordentown, Burlington.C	5,045
Bougher, Burlington.....C	×
● Boundbrook, Somerset....C	2,256
● Bound Brook Crossing, Somerset.....C	×
● Bowentown, Cumberland S	30
● Bowne, Hunterdon.....NW	×
● Braddock, Camden.....SW	×
● Bradevelt, Monmouth..C	×
Bradley Beach, Monmouth.C	×
● Bradway, Salem.....SW	×
Brainards, Warren.....NW	110
● Branch Port, Monmouth.C	×
● Branchville, Sussex....NW	600
● Branchville Junc.S'ss'xNW	×
● Brick Church, Essex....NE	×
● Bricksboro, Cumberland. S	×
Bridgeboro, Burlington.....C	×
Bridgeborough Burlington C	350
● Bridgeport, Gloucester.SW	800
● Bridgeton, CumberlandS	11,471
● Bridgeton Junc. C'mberl'dS	×
● Bridgeville, Warren...NW	120
● Brielle, Monmouth.....C	×
Brigantine, Atlantic.....S	20
● Brigantine Beach, AtlanticS	×
● Brills Junc. Essex.....NE	×
Broad Street, Essex.....NE	×
● Broadway, Warren... NW	300
Brookdale, Essex.....NE	200
Brookside, Morris.....N	250
Brook Valley, Morris.....N	30
● Brown's Mills, Burlingt'nC	220
● Bryan, Hunterdon....NW	×
● Buckingham, Ocean.....C	×
Budd's Lake, Morris.....N	200
Budd Town, Burlington....C	200
Buena, Atlantic.....S	×
● Buena Vista, Atlantic...S	×
Bull's Ferry, Hudson.....NE	650
● Burleigh, Cape May.....S	150
● Burlington, Burlington..C	8,198
● Burlington Junc., Burl'onC	×
Burrsville, Ocean.....C	150
Bustleton, Burlington.....C	50
● Butler, Morris.....N	500
● Buttzville, Warren.....NW	100
● Byram, Hunterdon....NW	×
Caldwell, Essex.....NE	1,500
● Califon, Hunterdon....NW	500
● Calhoun's, Mercer.....C	×
Clann, Warren.....NW	120
● Cambridge, Burlington...C	×
● Camden, Camden.....SW	52,274
● Campgaro, Bergen.....NE	60
Canton, Salem.....SW	150
● Cape May, Cape May.....S	2,500
● Cape May C. H., C.M'y S	600
Cape May Point, Cape May .S	200
● Carlstadt, Bergen.....NE	1,200
● Carlton Hill, Bergen..NE	×
Carmel, Cumberland.....S	60
● Carpentersville, War'nNW	200
● Carteret, Middlesex.....C	600
● Cary's, Morris.....N	×
Cassville, Ocean.....C	405
Cecil, Gloucester.....SW	50
Cedar Brook, Camden.... SW	×
● Cedar Brook, Camden . SW	×
● Cedar Creek, Ocean.....C	150
● Cedar Grove, Essex....NE	400
● Cedar Lake, Atlantic.....S	25
● Cedar Run, Ocean.....C	100
● Cedarville, Cumberland. S	1,200
● Central Avenue, CapeMay S	×
● Central Square, Gl'ces'rSW	×
● Central Junc. Union...NE	×
Centreton, Salem.....SW	250
Centreville, Hunterdon..NW	130
● Centreville, Cumberland . S	×
● Centreville, Hudson.....NE	×
● Chadwick, Ocean.....C	25
● Changewater, Warren.NW	200
● Chapel Hill, Monmouth C	50
● Charlotteburgh, Passaic .N	201
● Charlottesburgh Junc., P'cN	×
● Chatham, Morris.....N	718
● Chelsea, Atlantic.....S	×
● Chelsea Avenue, Monm'th.C	×
Cherry Hill, Bergen.....NE	×
● Cherry Hill, Bergen.... NE	×
Cherryville, Hunterdon NW	150
Chesilhurst, Camden.....SW	200
● Chester, Morris.....N	698
Chesterfield, Burlington. C	400
● Chester Furnace, Morris .N	×
● Chester Junc., Morris.....N	×
● Chestnut Hill, Essex... NE	×
● Chestnut Station, Essex.NE	×
● Chewroad, Camden... SW	×
Chew's Landing, Camden SW	346
● Church Street, Glouces'rSW	×
Cinnaminson, Burlington...C	100
● Claremont, Hudson.....NE	×
Clarendon, Hudson.....NE	×
● Clarksborough, Glou's'rSW	310
Clarksburgh, Monmouth...C	127
● Clayton, Gloucester... SW	1,900
Clementon, Camden.....SW	300
● Clemotion, Camden.... SW	×
Clermont, Cape May.....S	200
● Cliffwood, Monmouth.... C	40
● Clifton, Passaic.....N	400
● Clifton Station, Passaic . N	×
● Clinton, Hunterdon.....NW	1,000
Clinton Place, Essex.....NE	×
● Closter, Bergen.....NE	600
Clove, Sussex.....NW	×
Clover Hill, Hunterdon. NW	100
● Clyde, Somerset.....C	×
● Coal Port, Mercer.....C	×
Cohansey, Salem.....SW	150
Cokesbury, Hunterdon. NW	100
Cold Spring, Cape May.....S	300
Colesville, Sussex.....NW	200
Collier's Mill, Ocean.....C	227
● Collingswood, Camden .SW	250
● Cologne, Atlantic.....S	×
Colt's Neck, Monmouth.....C	200
● Columbia, Warren.....NW	200
● Columbia Junc., War'n NW	×
● Columbus, Burlington....C	600
● Colwell, Atlantic.....S	×
● Communipaw, Hudson . NE	×
● Como, Monmouth.....C	×
● Convent Station, Morris..N	32
● Cookstown, Burlington.. C	300
Cooksville, Warren.....NW	150
● Cooper, Passaic.....N	×
● Cooper's, Gloucester....SW	×
● Coopers Creek, Camden SW	×
Cooper's Point, Camden. SW	×
● Copper Hill, Hu'erdon.NW	100
● Corona, Bergen.....NE	125
● Corson's Inlet, Cape May S	×
Court House, Essex.....NE	×
● County Line, Hu'erdonNW	×
● Cox Station, Ocean.....C	×
● Crodell, Bergen.....NE	×
Cramer's Hill, Camden. .SW	300
Cranbury Middlesex.....C	800
● Cranbury Station, Mid'e'xC	60
● Cranford, Union.....NE	1,650
● Cream Ridge, Monmouth.C	250
● Cresskill, Bergen.....NE	150
● Cropwell, Camden.....SW	×
Cross Keys, Gloucester....SW	300
Crosswicks, Burlington....C	800
Croton, Hunterdon.....NW	100
● Crystal Lake, Bergen..NE	×
● Cut-off Junction, SussexNW	×
● Da Costa, Atlantic.....S	75
● Danville, Warren.....NW	100
● Dare Street, Gloucester..SW	×
● Daretown, Salem.....SW	200
Darlington, Bergen.....NW	×
● Davenport, Ocean.....C	×
Davidson's Mills, MiddlesexC	×
● Davis, Monmouth.....C	60
● Dayton, Middlesex.....C	400
● Deason's, Burlington.....C	×
Deal, Monmouth.....C	200
● Deal Beach, Monmouth...C	100
● Dean's, Middlesex.....C	250
● Deckertown, Sussex....NW	1,100
● Decosta, Atlantic.....S	75
Deerfield Street, Cumberl'd S	100
● De Kays, Sussex.....NW	×
● Delair, Camden.....SW	×
● Delanco, Burlington.....C	567
● Delawanna, Passaic.....N	×
● Delaware, Warren.....NW	165
● Delaware Gap, WarrenNW	×
Delta, Bergen.....NE	×
● Demarest, Bergen.....NE	×
● Dempsey's Siding, W'r'nNW	×
Dennisville, Cape May.....S	600
● Denville, Morris.....N	120
Dias Creek, Cape May.....S	200
Dividing Creek, Cumberl'd.S	400
● Dividing Creek, C'berl'd.S	×
Dobbins, Burlington.....C	×
● Dorchester, Cumberland..S	300
● Doughty's, Atlantic.....S	×
● Dover, Morris.....N	5,000
● Downer, Gloucester.....SW	×
Drakestown, Morris.....N	200
● Drakesville, Morris.....N	200
● Drakesville, Morris.....N	×
● Drawbridge Beach, Atl't'cS	×
● Dundee Lake, Bergen .NE	200
● Dunellen, Middlesex.....C	1,200
● Dudley, Camden.....SW	×
● Dundee, Passaic.....N	×
● Dunnfield, Warren.....NW	×
Dupont, Monmouth.....C	×
● Durham, Hunterdon...NW	×
Dutch Neck, Mercer.....C	200
● East Bridgeton, C'b'rl'd..S	×
East Creek, Cape May.....S	250
● East Dover Junction, M'r'sN	×
● East End, Hudson.....NE	×
● East Ferry Street, Essex NE	×
● East Freehold, MonmouthC	×
● East Hackensack, B'g'nNE	×
● East Long Branch, M'n'thC	×
● East Millstone, Somerset .C	500
● East Moorestown, Burl'g'nC	×
● East Newark, Hudson..NE	×
● East Newark Sta..H'ds'nNE	×
● East Orange, Essex.....NE	10,328
● Eatontown, Monmouth...C	1,000
Echo Lake, Passaic.....N	26
Edenburg, Monmouth.....C	×
● Edgar's, Middlesex.....C	×
● Edge Cove, Burlington... C	×
Edgewater, Bergen.....NE	350
● Edgewater Park, B'rl'g'nC	300
Edinburgh, Mercer.....C	150
● Egg Harbor City, AtlanticS	1,438
● Elberon, Monmouth.....C	30
● Elizabeth, Union.....NE	37,670
● Elizabethport, Union....NE	×
● Elizabethport Sta., Un'nNE	×
● Elizabeth Station, UnionNE	×
Ellisburgh, Camden.....SW	150
Ellisdale, Monmouth.....C	300
● Elm, Camden.....SW	25
● Elmer, Salem.....SW	1,200
● Elmora, Union.....NE	×
● Elmora Station, Union..NE	×
● Elmwood Road, Burling'nC	×
● Elsmere, Gloucester...SW	×
● Elwood, Atlantic.....S	475
Ely, Monmouth.....C	×
● Englewood, Bergen....NE	4,429
Englewood Station, Berg'nNE	×
● English Creek, Atlantic....S	×
English Creek, Atlantic....S	300
● Englishtown, Monmouth.C	600
● Erie Junction, Bergen..NE	×
● Ernston, Middlesex.....C	×
● Erskine, Passaic.....N	×
● Essex, Essex.....NE	×
Estelville, Atlantic.....S	150
● Etna, Bergen.....NE	200
Everittstown, HunterdonNW	150
Evesboro, Burlington.....C	×
● Evona, Union.....NE	×
● Ewan's Mills, Glouces'r SW	250
● Ewansville, Burlington...C	×
Ewing's Neck, Cumberland.S	100
● Ewingsville, Mercer.....C	125
Extra, Mercer.....C	×
Fairfield, Essex.....NE	255
● Fairfield, Monmouth.....C	150
Fair Haven, Monmouth....C	240
Fair House, Camden.....SW	×
● Fairlawn, Bergen.....NE	145
● Fairmount, Bergen.....NE	×
Fair Mount, Hunterdon...NW	200
● Fairmount Sta. Bergen.NE	×
● Fairton, Cumberland.....S	400
● Fairview, Bergen.....NE	250
Fairview Bergen.....C	25
● Fanwood, Union.....NE	600
● Farmingdale, Monmouth.C	800
● Farmington, Atlantic....S	×
Fellowship, Burlington.....C	200
● Fenwick, Salem.....SW	×
Ferrell, Gloucester.....SW	×
● Ferre Mont Junc. Morris.N	×
Ferromonte, Morris.....N	×
● Ferry Street, Essex.....NE	×
● Fieldsborough, Burling'n C	800
● Flinderne, Somerset.....C	120
Finesville, Warren.....NW	300
● Finley Station, Cumber'ld S	200
● Fish House, Camden...SW	×
Fishing Creek, Cape May .S	150
Five Points, Gloucester...SW	150
● Flagtown, Somerset.....C	120
● Flanders, Morris.....N	350
Flatbrookville, Sussex .NW	200
● Flax Mill, Hunterdon .NW	×
● Flemington, Hunt'n.NW	2,000
● Flemington Junc. H't'nNW	×
● Florence, Burlington....C	1,211
● Florence, Camden.....SW	×
Folsom, Atlantic.....S	×
● Ford, Sussex.....NW	×
● Ford's, Middlesex.....C	×
Ford's Corners, Middlesex. C	×
● Forest Grove, GloucesterSW	200
● Forest Hill, Essex.....NE	×
● Forked River, Ocean.....C	300
Fort Lee, Bergen.....NE	450
● Fourteenth Street, CapeM'yS	×
● Frankfort, Somerset.....C	120
● Franklin, Essex.....NE	2 206
● Franklin Furnace, Su'x NW	628
● Franklin Junc, Sussex NW	×
Franklin Park, Middlesex C	350
● Franklin Park Sta Mid'x C	×
● Franklinville, Glou'r . SW	400
Frelton, Sussex.....NW	25
● Freehold, Monmouth C	3,500
Freiburgh, Bergen.....NE	×
● Freman, Camden.....SW	×
● Frenchtown, Hunterd'n NW	1,036
Freneau, Monmouth.....C	×
● Galilee, Monmouth.....C	×
● Garfield, Bergen.....NE	1,000
Georgetown, Burlington....C	150
● Germania, Ocean.....C	×
● Germania, Atlantic.....S	×
● German Valley, Morris...N	500
Gibbsborough, Camden...SW	175
● Gibbstown, Gloucester.SW	800
● Gilletts, Morris.....N	×
● Gladstone, Somerset.....C	×
● Glassborough, Glouc'r..SW	2,500
Glendola, Monmouth.....C	×
● Glen Gardner, H'ter'n .NW	900
● Glen Ridge, Essex.....NE	55
● Glenview, Morris.....N	50
Glenwood, Essex.....NE	×
Glenwood, Sussex.....NW	400
● Gloucester City, Camden SW	6,563
● Goat Hill Siding, Hun'nNW	×
Goshen, Cape May.....S	500
Gouldtown, Cumberland...S	80
Graham, Ocean.....C	×
● Grandin, Hunterdon..NW	×
● Grant Avenue, Union..NE	×
● Granton, Hudson.....NE	×
● Grassy Sound, Cape May. S	×
● Graves'end, Essex.....NE	×
● Great Island, Union....NE	×
● Great Meadows, W'ren.NW	100
● Great Notch, Essex.....NE	×
Green Bank, Burlington....C	180
● Green Brook, Middlesex..C	×
Green Creek, Cape May.....S	180
● Green Grove Avenue, Mo'thC	×
Green Lake, Morris.....N	×
Greenland, Camden.....SW	32
● Green Pond Junc. Passaic N	×
Green Village, Morris.....N	120
● Greenville, Hudson.....NE	100
● Greenwich, Cumberland S	600
Greenwood Lake, Passaic..N	×
Grenloch, Camden.....SW	150
Griggstown, Somerset.....C	300
Grover, Hunterdon.....NW	125
Guttenberg, Hudson.....NE	1,615
● Hackensack, Bergen.NE	6,000
● Hackensack Sta. BergenNE	×
● Hackettstown, Warren.NW	3,000
● Haddon Avenue, CamdenSW	×
● Haddonfield, Camden .SW	2,600
● Bainesburgh, Warren .NW	350
● Hainesburgh Junc. W'rnNW	×
● Hainesport, Burlington...C	100
Hainesville, Sussex.....NW	500
Haledon, Passaic.....N	×
● Halfway House, Atlantic.S	×
Baleyville, Cumberland.....S	260
Halsey, Sussex.....NW	×
● Hamburgh, Sussex.....NW	600
● Hamburgh, Sussex.....NW	×
● Hamden, Hunterdon.. NW	80
● Hamilton, Monmouth.....C	120
Hamilton Square, Mercer. C	650
● Hammonton, Atlantic.....S	3,846
● Hampton, Hunterdon..NW	400
Hampton Junction, Hu'r'nNW	×
Hancock's Bridge, Salem.SW	250
● Hanesburg Junc., W'renNW	×
Hanover, Morris.....N	400
● Hanover, Burlington.....C	×
Hanover Neck, Morris.....N	26
Harbourton, Mercer.....C	60
● Harding, Gloucester....SW	120
Hardingville, Gloucester .SW	35
Hardwick, Warren.....NW	30
● Harlingen, Somerset.....C	100
Harmersville, Salem.....SW	100
Harmony, Warren.....NW	200
● Harrington, Bergen.....NE	×
● Harris, Burlington.....C	×
Harrissia, Burlington.....C	×
● Harrison, Essex.....NE	×
● Harrison, Hudson.....NE	8,528
● Harrison, Passaic.....N	×
● Harrisonville, Glou'ter.SW	300
● Hartford, Burlington.....C	75
Hartford Station, Burl'gton.C	200
● Harvey Cedars, Ocean... C	×
● Hasbrouck Heights, B'gnNE	125
● Haworth, Bergen.....NE	×
● Bawthorne, Passaic.....N	55
Hazen, Warren.....NW	175
● Hazlet, Monmouth.....C	150
● Heislerville, Cumberland.S	25
● Helmetta, Middlesex.....C	200
● Hendrickson, Monmouth.C	×
Herbertsville, Ocean.....C	80
● Hereford, Cape May.....S	×
● Hewitt, Passaic.....N	300
● Heritage, Gloucester....SW	×
Hibernia, Morris.....N	1,300
● Hibernia Junc., Morris...N	×
● High Bridge, HunterdonNW	1,000
● Highland, Bergen.....NE	40
● Highland Avenue, EssexNE	1,550
● Highlands, Monmouth....C	100
● Hightstown, Mercer.....C	2,000
● Highwood, Bergen.....NE	40
Hillcrest, Mercer.....C	×
● Hillsboro, Somerset.....C	×
Hillsborough, Somerset... C	30
● Hillsdale, Bergen.....NE	50
Hilton, Essex.....NE	45
● Hoboken, Hudson.....NE	43,561
● Hoffman's, Middlesex.....C	×
● Hoffman Siding, H't'donNW	×
● Hohokus, Bergen.....NE	700
● Holland, Hunterdon...NW	100
● Holly Beach, Cape May ...S	400
● Holly Wood Monmouth. C	×
Holmdel, Monmouth.....C	300
● Homestead, Hudson.....NE	180
Hopatcong, Morris.....N	40
● Hopatcong Junc., Morris N	×
Hope, Warren.....NW	270
● Hopewell, Mercer.....C	700
● Bopping, Monmouth.....C	×
● Hopping Junc., MonmouthC	×
● Hornerstown, Monmouth.C	150
● Horton, Morris.....N	×
Hotel Breslin, Burlington. C	×
Houses, Sussex.....NW	30
● Houtenville, Middlesex..C	×
Howard, Warren.....NW	×
Howell, Monmouth.....C	×
● Howellton, Monmouth . C	×
Hudson City, Hudson.....NE	×
Hulsetown, Monmouth.....C	×
Huntsburgh, Sussex... NW	75
Bunts Mills, Sussex.....NW	63
Huntsville, Sussex.....NW	36
● Hurd, Morris.....N	×
Hurdtown, Morris.....N	25
Hurffville, Gloucester... SW	300
● Husted, Cumberland.....S	32
Idell, Hunterdon.....NW	50
● Imlaystown, Monmouth. C	400
Indian Mills, Burlington.. C	50
● Iona, Gloucester.....SW	180
● Ironias, Morris.....N	45
Irving Place, Essex.....NE	×
Irvington, Essex.....NE	2,463
● Iselin, Middlesex.....C	120
Island Heights, Ocean.....C	300
● Island Heights Sta., OceanC	×
● Jackson Avenue, Ca'denSW	×
Jackson's Mills, Ocean.....C	251
Jacksonville, Burlington .C	75
Jacksonville, Middlesex....C	×
Jacobstown, Burlington... C	400
● Jamesburgh, Middlesex C	875
Janvier, Gloucester.....SW	150
Jeffers, Atlantic.....S	350
● Jefferson, Gloucester....SW	200
● JERSEY CITY, Hudson.....NE	163,987
Jersey City Heights, Huds'nNE	×
Jersey City Waterworks, Bergen.....NE	×
Jerseyville, Monmouth.....C	30
● Johston, Burlington.....C	200
Johnsonburgh, Warren...NW	250
● Johnson's, Hunterdon..NW	×
● Julliustown, Burlington.. C	400
● Junction, Hunterdon. .NW	120
● Jutland, Hunterdon....NW	400
● Kularamu, Warren.....NW	×
Karrsville, Warren.....NW	200
Kays, Sussex.....NW	×
● Keansburg, Monmouth....C	×
Keansburgh, Monmouth... C	350
● Kearney, Hudson.....NE	90
● Kennedy, Warren.....NW	×
● Kent, Warren.....NW	×
● Kenvil, Morris.....N	120
● Key East, Monmouth. C	825
● Key Port, Monmouth...C	3,063
● Kingsland, Bergen... NE	400
● Kingston, Somerset.....C	300
● Kingwood, Hunterdon.NW	50
● Kinkora, Burlington.....C	100
● Kirkwood, Camden.....SW	340
● Knickerbocker Row, Burlington.....C	×
Knowlton, Warren.....NW	85
Kresson, Camden.....SW	250
● Lacy, Ocean.....C	×
● La Fayette, Sussex.....NW	300
● Lafayette, Hudson.....NE	×
Lake Como, Monmouth.....C	×
Lake Denmark, Morris.....N	×
● Lake Grinnel, Sussex...NW	×
● Lake Hopatcong, Morris..N	×
● Lakeside, Camden.....SW	×
● Lake View, Passaic.....N	110
● Lakewood, Ocean.....C	1,300
● Lambertville, Hunt'rd'nNW	4,138
● Lamberton, Mercer.....C	×
Lamington, Somerset.....C	240
● Landing, Morris.....N	×
● Landisville, Atlantic.....S	150
● Landsdown, HunterdonNW	100
● Laurel Spring, Camden.SW	×
● Lavallette, Ocean.....C	40
● Lawnside, Camden.....SW	×
● Lawrence Station, MercerC	250
Lawrenceville, Mercer.....C	550
Layton, Sussex.....NW	3,000
● Lebanon, Hunterdon...NW	320
Leeds Point, Atlantic.....S	200
Leedsville, Monmouth.....C	300
● Leesburgh, Cumberland..S	500
● Lenning, Atlantic.....S	×
● Leonards, Gloucester...SW	×
Leonardville, Monmouth....C	110
● Leonia, Bergen.....NE	90
● Lewisburg, Sussex.....NW	×
● Lewistown, Burlington...C	200
● Liberty Corner, Somerset.C	200
Libertyville, Sussex.....NW	90
Lincoln, Sussex.....NW	×
● Lincoln Park, Morris.....N	801
● Linden, Union.....NE	550
● Linden, Camden.....SW	×
Lindenwold, Camden.....SW	×
Linvale, Hunterdon.....NW	×
● Linwood, Atlantic.....S	500
Little Egg Harbor, BurlingtonC	×
● Little Falls, Passaic.....N	1,000
● Little Falls Station, Passaic N	×
● Little Ferry, Bergen....NE	100
● Little Ferry Junc., H'dsonNE	×
● Little Silver, Monmouth. C	150
Littleton, Morris.....N	100
Little York, Hunterdon NW	500
Livingston, Essex.....NE	350
● Llewellyn, Essex.....NE	×
Llewellyn Park, Essex . NE	×
Locktown, Hunterdon .. NW	50
● Locust Grove, Camden..SW	×
● Lodi, Bergen.....NE	800
● Lodi, Burlington.....C	×
● Lodi Junction, Bergen. NE	×
Logansville, Morris.....N	×
● Long Beach, Ocean.....C	×
● Long Beach City, Ocean. C	×
● Long Branch, Monmouth.C	7,012
Long Branch City, M'nm'th.C	8,000
● Long Bridge, Warren...NW	×
Long Hill, Morris.....N	40
● Longport, Atlantic.....S	105
● Long Reach, Cumberland S	×
● Lorillard, Monmouth.....C	×
Lower Bank, Burlington... C	100
● Lower Jamesburg, Middles'C	×
Lower Squankum, Monmo'thC	105
● Long Moor, Monmouth....C	×
● Lumberton, Burlington. C	700
● Lyndhurst, Bergen.....NE	120
● Lyons, Somerset.....C	32
Lyons Farms, Union.....NE	100
● McAfee Valley, Sussex.NW	50
● McCainsville, Morris.....N	240
McKee City, Atlantic.....S	×
● Madison, Morris.....N	2,500
● Magnolia, Camden.....SW	×
● Magnolia, Salem.....SW	×
● Mahwah, Bergen.....NE	100
● Maine Avenue, Cumber'dS	50
● Malaga, Gloucester.....SW	300
● Maltby, Atlantic.....S	×
● Manahawkin, Ocean.....C	1,200
Manalapan, Monmouth.....C	350
● Manauk Church, War'nNW	×
● Manasquan, Monmouth .C	2,500
Manasquan Station, Mon'thC	×
● Manchester, Ocean.....C	755
Manhattan Park, Essex...NE	×
● Mantoloking, Ocean.....C	150
Mantua, Gloucester.....SW	550
● Mannmuskin, Cumb'landS	150
● Maple Grange, Sussex..NW	×
● Maple Shade, Burlington C	50
Maplewood, Essex.....NE	×
Marcella, Morris.....N	×
● Marius, Sussex.....NW	×
● Marion, Hudson.....NE	×
● Marksborough, WarrenNW	200
● Marlborough, Monmouth C	300
● Marlton, Burlington.....C	800
● Murlton, Camden.....SW	×
Marmora, Cape May.....S	×
Marshalltown, Salem.....SW	60
● Martins, Sussex.....NW	×
● Martins Creek Station, Warren.....NW	×
Martinsville, Somerset.....C	250
● Masonville, Burlington...C	75
● Matawan, Monmouth.....C	1,455
● Maurer's, Middlesex.....C	×
Maurice River, Cumberland S	×
● Mauricetown, Cumberl'ndS	5,000
● Mauricetown, Cumberl'ndS	×
● Maxon Junction, Mon'nthC	×
● Mayetta, Ocean.....C	×
● May's Landing, AtlanticS	900
● Maywood, Bergen.....NE	95
● Meadows, Hudson.....NE	×
Mechanicsville, Monmouth C	25
● Medford, Camden.....SW	×
● Medford, Burlington.....C	1,200
● Melrose, Burlington.....C	×
● Melrose, Camden.....SW	×
Mendham, Morris.....N	200
● Menlo Park, Middlesex...C	187
Mercerville, Mercer.....C	×
● Merchantville, CamdenSW	1,400
● Metuchen, Middlesex.....C	1,500
● Mickleton, Gloucester..SW	45
● Middle Branch, Ocean.....C	×
● Middlebush, Somerset... C	100
● Middle Thoro, Cape May..S	×
Middlesex Siding, MiddlesexC	×
● Middletown, Monmouth..C	150

Towns. Counties.	Index.	Pop.
●Middle Valley, Morris	N	75
Middleville, Sussex	NW	200
●Midland Park, Bergen	NE	100
●Midvale, Passaic	N	60
●*Midvale*, Hunterdon	NW	×
●Milford, Hunterdon	NW	700
Millbrook, Warren	NW	200
●Millburn, Essex	NE	3,023
●Millington, Morris	N	60
Millstone, Somerset	C	1,000
●*Millstone Junction*, Som't	C	×
Milltown, Middlesex	C	100
●Millville, Cumberland	S	9,957
Millville Depot, Cumberland	S	×
Milton, Morris	N	360
●*Mine Brook*, Somerset	C	×
Mine Hill, Morris	N	900
●*Minnisink*, Morris	N	×
●*Monks*, Passaic	N	×
●*Monmouth Beach*, Mon'th	C	×
●Monmouth Junction, Mi'x	C	200
●Monroe, Sussex	NW	120
●*Monroe*, Sussex	NW	×
Monroe Corners, Sussex	NW	×
Monroe Station, Sussex	NW	×
●Monroeville, Salem	SW	360
Montague, Sussex	NW	200
Montana, Warren	NW	200
●Mont Clair, Essex	NE	8,600
●*Montclair Heights*, Es'x	NE	×
●*Montclair Station*, Es'x	NE	×
Montgomery, Somerset	C	60
Montrose, Essex	NE	×
●Montvale, Bergen	NE	25
●Montville, Morris	N	200
●Moore, Mercer	C	50
●*Moores*, Mercer	C	×
●Moorestown, Burlington	C	1,500
●*Morgan*, Middlesex	C	×
●Morganville, Monmouth	C	400
●*Morris*, Camden	SW	×
●*Morris County Junction*, Morris	N	×
●Morris Plains, Morris	N	45
●*Morris River*, Cumberland	S	×
●Morristown, Morris	N	9,000
Morrisville, Monmouth	C	100
●*Mountain Station*, Es'x	NE	×
●Mountain View, Passaic	N	25
Mountainville, Hunt'don	NW	300
Mount Airy, Hunterdon	NW	50
Mount Bethel, Somerset	C	×
●Mount Ephraim, Camd'n	SW	100
Mount Freedom, Morris	N	120
Mount Hermon, Warren	NW	30
●Mount Holly, Burl'g'n	C	5,376
●*Mount Holly Junc.*, Bur'n	C	×
Mount Hope, Morris	N	120
Mount Laurel, Burlington	C	200
Mount Olive, Morris	N	130
Mount Pleasant, Cape May	S	×
●Mount Pleasant, H'r'on	NW	200
Mount Pleasant, Morris	N	75
●*Mount Pleasant*, Monm'h	C	×
Mount Rose, Mercer	C	30
●Mount Royal, Gloucest'r	SW	×
Mount Salem, Sussex	NW	45
Mount Tabor, Morris	N	×
●*Mulford*, Sussex	NW	×
●Mullica Hill, Gloucester	SW	460
●Mullica Hill Road, Gl'c'r	SW	×
●Murray Hill, Union	NE	30
●*Musconetcong*, Hunter'n	NW	×
Mutual Junction, Morris	N	×
●Naughright, Morris	N	50
Navesink, Monmouth	C	600
●*Navesink Beach*, Monm'th	C	×
●*Neice's Siding*, Hunter'n	NW	×
Nelsonville, Monmouth	C	×
Neptune City, Monmouth	C	×
Nesco, Atlantic	S	×
Neshanic, Somerset	C	130
●Neshanic Station, Somer't	C	×
Netcong, Morris	N	×
●Netherwood, Union	NE	90
●Newark, Essex	NE	181,518
●*Newark*, Essex	NE	×
●*Newark*, Salem	SW	×
Newark Avenue, Hudson	NE	×
Newark Water Mills, B'g'n	NE	×
New Bedford, Monmouth	C	200
New Branch, Monmouth	C	50
●New Bridge, Bergen	NE	200
New Brooklyn, Middlesex	C	200
●New Brunswick, Middlesex	C	18,459
●New Durham, Hudson	NE	700
●New Egypt, Ocean	C	800
Newell, Monmouth	C	75
●Newfield, Gloucester	SW	500
●Newfoundland, Passaic	N	500
●New Germantown, H't'n	NW	400
New Gretna, Burlington	C	200
●New Hampton, H'ter'n	NW	400
●New Lisbon, Burlington	C	400
●New Market, Middlesex	C	500
●New Milford, Bergen	NE	100
New Monmouth, Monmouth	C	100
●Newport, Cumberland	S	400
●New Providence, Union	NE	120
●New Sharon, Monmouth	C	50
●Newton, Sussex	NW	3,015
●*Newton Avenue*, Cam'n	SW	×
Newtonville, Atlantic	S	×
●*Newtown*, Mercer	C	200
New Vernon, Morris	N	75
New Village, Warren	NW	50
Nolan's Point, Morris	N	×
●Nordhoff, Bergen	NE	300
Norma, Salem	SW	×
●*Normandie*, Monmouth	C	×
●*North Asbury Park*, M'th	C	×
●*North Beach Haven*, Ocean	C	×
North Branch, Somerset	C	150
●North Branch Depot, S'm't	C	60
North Cramers Hill, C'm'n	SW	×
●*North Cedarville*, Cumb'd	S	×
●*North Elizabeth*, Union	NE	×
●North Long Branch, M'th	C	120
●*North Newark*, Essex	NE	×
North Roselle, Union	NE	×
●*Northrups*, Sussex	NW	×
●Northvale, Bergen	NE	100
●North Vineland, Cumb'd	S	120
Norton, Hunterdon	NW	100
●Norwood, Bergen	NE	300
●Nutley, Essex	NE	×
●Oak Dale, Hunterdon	NW	30
Oak Grove, Hunterdon	NW	30
●*Oak Island*, Union	NE	×
●Oakland, Bergen	NE	350
Oakland, Camden	SW	×
●*Oakland*, Salem	SW	×
●Oak Ridge, Passaic	N	60
●*Ocean Beach*, Monmouth	C	400
●Ocean City, Cape May	S	500
●Ocean Grove, Monmouth	C	1,450
Oceanic, Monmouth	C	300
Ocean Park, Monmouth	C	×
●Ocean Port, Monmouth	C	500
●Ocean View, Cape May	S	200
Oceanville, Atlantic	S	400
Oceanville, Monmouth	C	100
●*Ogden*, Sussex	NW	×
●*Ogdens*, Gloucester	SW	×
●Ogdensburgh, Sussex	NW	500
●Old Bridge, Middlesex	C	400
●Oradell, Bergen	NE	200
●Orange, Essex	NE	18,774
●*Orange Junction*, Essex	NE	×
●Orange Valley, Essex	NE	1,550
Orstrom, Camden	SW	×
●Ortley, Ocean	C	35
Osbornville, Ocean	C	200
Ostrander, Middlesex	C	×
●*Ostrom*, Ocean	SW	×
●Owens, Sussex	NW	×
●Oxford, Warren	NW	500

Towns. Counties.	Index.	Pop.
Paisley, Burlington	C	×
●Palatine, Salem	SW	100
Palermo, Cape May	S	150
Palisade Avenue, Hudson	NE	×
●Palisade Park, Bergen	NE	×
●Palmyra, Burlington	C	500
Panerapo, Hudson	NE	×
●Papakating, Sussex	NW	30
●*Paradise*, Gloucester	SW	×
●*Paramus*, Bergen	NE	×
●*Parkdale*, Camden	SW	×
Parker, Morris	N	35
●Park Ridge, Bergen	NE	300
●*Parkville*, Gloucester	SW	60
Parry, Burlington	C	100
Parsippany, Morris	N	400
●*Pascack*, Bergen	NE	×
●Paskack, Bergen	NE	300
●Passaic, Passaic	N	13,027
●*Passaic Bridge*, Passaic	N	40
●*Passaic Junc.* Bergen	NE	×
●*Passaic Station*, Passaic	N	×
●Paterson, Passaic	N	78,358
●*Paterson Station*, Passaic	N	×
●Pattenburgh, Hunt'rd'n	NW	500
●*Paulding*, Salem	SW	×
●Paulina, Warren	NW	90
●Paulsborough, Glouc't'r	SW	1,200
Pavonia, Hudson	NE	×
●*Pavonia*, Camden	SW	×
●*Payway*, Union	NE	×
●*Peahalo*, Ocean	C	×
●Peapack, Somerset	C	250
●*Peapack Station*, Somerset	C	×
●Pedricktown, Salem	SW	500
●*Pellettown*, Sussex	NW	×
●Pemberton, Burlington	C	900
●*Penbryn*, Camden	SW	×
●Pennington, Mercer	C	1,093
●Penn's Grove, Salem	SW	200
Pennsville, Salem	SW	250
●*Pensauken*, Camden	SW	×
●*Penton*, Salem	SW	×
Penwell, Warren	NW	40
●Pequanac, Morris	N	100
●Pequest, Warren	NW	×
●*Perkins*, Burlington	C	×
●*Perkentown*, Salem	SW	×
Perrineville, Monmouth	C	150
●Perth Amboy, Middlesex	C	9,475
●*Perth Amboy Junc.* M'dl's'x	C	×
●*Perth Junc.* Middlesex	C	×
Petersburg, Morris	N	×
Petersburgh, Cape May	S	400
Peters Valley, Sussex	NW	40
●Phillipsburgh, Warren	NW	8,622
Phillipsburgh Depot, Warren	NW	×
Piccatinny, Morris	N	×
●*Picton*, Union	NE	×
Pine Brook, Morris	N	120
●*Pine Brook*, Monmouth	C	×
Piscataway, Middlesex	C	50
●Pitman Grove, Glouc'st'r	SW	450
Pitts Grove, Salem	SW	250
Pittstown, Hunterdon	NW	150
●Plainfield, Union	NE	11,250
●*Plains*, Sussex	NW	×
●Plainsborough, Middles'x	C	800
Plainville, Somerset	C	50
Pleasantdale, Essex	NE	×
Pleasant Grove, Morris	N	113
Pleasant Mills, Atlantic	S	200
Pleasant Run, Hunterdon	NW	100
●*Pleasant Valley*, Bergen	NE	×
Pleasant Valley, Sussex	NW	150
●Pleasantville, Atlantic	S	300
Pleasure Bay, Monmouth	C	100
Pluckemin, Somerset	C	250
●*Pohatcong Siding*, Hunterdon	NW	×
●*Point Airy*, Salem	SW	×
●Point Pleasant, Ocean	C	1,500
Pointville, Burlington	C	350
Polkville, Warren	NW	50
Pomerania, Atlantic	S	30
●Pompton, Passaic	N	400
●*Pompton Junc.* Passaic	N	×
●Pompton Plains, Morris	N	50
Pontiac, Hudson	NE	×
Poor House, Union	NE	×
Porchtown, Gloucester	SW	100
Port Colden, Warren	NW	200
●Port Elizabeth, Cumb'rl'd	S	500
Port Johnson, Hudson	NE	×
Port Mercer, Mercer	C	35
●Port Monmouth, Monm'th	C	400
●Port Morris, Morris	N	125
●Port Murry, Warren	NW	260
●*Port Norris*, Cumberland	S	×
●Port Norris, Cumberland	S	1,035
●Port Oram, Morris	N	400
Port Republic, Atlantic	S	500
●*Port Washington*, W'r'n	NW	×
Potterstown, Hunterdon	NW	45
●Pottersville, Hunterdon	NW	200
Powerville, Morris	N	40
●*Prettsville*, Hunterdon	NW	×
●Princeton, Mercer	C	4,000
●Princeton Junc. Mercer	C	60
●*Prospect*, Gloucester	SW	×
●Prospect Plains, Mid'sex	C	150
●*Prospect Street*, Cape May	S	×
●*Prospect Street*, Passaic	N	×
●*Prospect Street Depot*, P'c	N	×
Prospertown, Ocean	C	50
Quakertown, Hunterdon	NW	200
●Quarryville, Sussex	NW	90
Quinton, Salem	SW	500
●*Radix*, Gloucester	SW	×
●Rahway, Union	NE	7,090
●*Raleigh*, Camden	SW	×
Ralstonville, Morris	N	×
●Ramsey's, Bergen	NE	400
Ramsey's Station, Bergen	NE	450
Rancocas, Burlington	C	350
Randolphville, Middlesex	C	175
●Raritan, Somerset	C	2,565
●Raven Rock, Hunt'don	NW	200
Readington, Hunterdon	NW	250
Reaville, Hunterdon	NW	250
Recklesstown, Burlington	C	200
●Red Bank, Monmouth	C	8,186
Red Lion, Burlington	C	100
Red Mills, Bergen	NE	50
Red Valley, Monmouth	C	150
●*Reigelsville*, Warren	NW	×
●Repaupo, Gloucester	SW	100
●*Repauno*, Gloucester	SW	×
●*Ricefield*, Somerset	C	65
Richfield, Passaic	N	90
●Richland, Atlantic	S	150
●Richwood, Gloucester	SW	100
●*Riddleton*, Salem	SW	×
●Ridgefield, Bergen	NE	200
●Ridgefield Park, Bergen	NE	×
●Ridgewood, Bergen	NE	2,500
●*Ridgewood Junc.*, Ber'n	NE	×
Riegelsville, Warren	NW	500
Rileyville, Hunterdon	NW	×
●Ringoes, Hunterdon	NW	500
●Ringwood, Passaic	N	255
Ringwood Junc., Passaic	N	×
●Rio Grande, Cape May	S	200
●Riverdale, Morris	N	×
●Riveredge, Bergen	NE	150
●*Riverside*, Essex	NE	×
●Riverside, Burlington	C	1,400
●*Riverside*, Passaic	N	×
●*Riverside*, Sussex	NW	×
●Riverton, Burlington	C	1,080
River Vale, Bergen	NE	300
Road Hall, Middlesex	C	300
Roadstown, Cumberland	S	400
●*Robanna*, Gloucester	SW	×
●*Robbins*, Monmouth	C	×
●Robbinsville, Mercer	C	200
●*Robinvale*, Middlesex	C	×

Towns. Counties.	Index.	Pop.
●Rochelle Park, Bergen	NE	50
●Rockaway, Morris	N	1,000
Rockaway Valley, Morris	N	×
Rock Mills, Somerset	C	×
●*Rockport Siding*, W'r'n	NW	×
●Rocksburgh, Warren	NW	200
●Rocky Hill, Somerset	C	400
●*Rosedale*, Camden	SW	×
Roseland, Essex	NE	351
●Roselle, Union	NE	600
Rosemont, Hunterdon	NW	69
●Rosenhayn, Cumberland	S	300
Roseville, Essex	NE	×
Rowland Mills, H'terdon	NW	44
Roxbury, Warren	NW	75
●*Roys*, Sussex	NW	×
●Roysfield, Somerset	C	65
●*Rulon's Road*, Gl'cester	SW	×
●*Rumson Beach*, M'm'th	C	×
Rustic, Morris	N	30
●Rutherford, Bergen	NE	2,293
●*Rutherford Junc.*, Ber'n	NE	×
●*Rutherford Station*, B'n	NE	×
●Saddle River, Bergen	NE	250
●Salem, Salem	SW	5,512
Salem, Union	NE	×
Salina, Gloucester	SW	50
●*Sallersville*, Hudson	NE	×
Sand Brook, Hunterdon	NW	60
●*Sandy Hook*, Monmouth	C	75
Sarepta, Warren	NW	×
Sayreville, Middlesex	C	300
●*Schalk's*, Middlesex	C	×
Schooley's Mountain, Mor's	N	300
●Schraalenburgh, Berg'n	NE	200
●*Schultzen Park*, Hudson	NE	×
Scobeyville, Monmouth	C	50
Scotch Plains, Union	NE	500
Scullville, Atlantic	S	400
●Sea Bright, Monmouth	C	600
●*Sea Girt*, Monmouth	C	43
●Sea Isle City, Cape May	S	770
●*Sea Isle Junc.*, Cape May	S	×
Sea Plain, Monmouth	C	200
●Seaside Park, Ocean	C	350
●*Seaview*, Atlantic	S	60
Seaville, Cape May	S	200
●*Seaville*, Cape May	S	500
Sea Warren, Middlesex	C	×
●Secaucus, Hudson	NE	225
●*Secaucus Station*, Hud'n	NE	×
Seely, Cumberland	S	200
Sergeantsville, Hun'don	NW	250
●Sewaren, Middlesex	C	120
●Sewell, Gloucester	SW	100
Sewell's Point, Cape May	S	×
Shadyside, Bergen	NE	30
●Shamong, Burlington	C	400
●*Shark River* Monmouth	C	75
●*Sharon*, Monmouth	C	50
Sharpstown, Salem	SW	350
●*Sheppard's Mills*, C'm'l'nd	S	×
●*Sherwin*, Gloucester	SW	×
Shiloh, Cumberland	S	1,004
Shimers, Warren	NW	225
Shippingport, Morris	N	×
Shirley, Salem	SW	60
●Short Hill, Essex	NE	200
●*Shreeves*, Burlington	C	×
●Shrewsbury, Monmouth	C	300
●Sicklerville, Camden	SW	200
●Sidney, Hunterdon	NW	100
●*Silver Lake*, Essex	NE	×
Silverton, Ocean	C	50
●Slugac, Passaic	N	25
●Skillman, Somerset	C	350
Smithburgh, Monmouth	C	150
●Smith's Landing, Atlantic	S	400
Smith's Mills, Passaic	N	90
●Smithville, Burlington	C	550
●*Soho*, Essex	NE	×
●*Somerdale*, Camden	SW	×
●*Somerset*, Essex	NE	×
●Somers Point, Atlantic	S	500
●Somerville, Somerset	C	3,800
●South Amboy, Middlesex	C	5,000
Southard, Monmouth	C	300
●South Atlantic City, Atl'ntic	S	×
South Bergen, Hudson	NE	×
South Branch, Somerset	C	150
●*South Camden*, Camden	SW	×
South Dennis, Cape May	S	800
●*South Elizabeth*, Union	NE	×
South Elizabeth Sta. Union	NE	×
●*South Glassborough*, Gloucester	SW	×
●*South Gloucester*, C'mden	SW	×
●*South Ogdensburgh*, S's'x	NW	×
●South Orange, Essex	NE	3,000
●*South Paterson*, Passaic	N	×
●South Passaic, Passaic	N	×
●South Pemberton, Bur'l't'n	C	900
●South Plainfield, M'dles'x	C	250
South River, Middlesex	C	800
●South Seaville, Cape May	S	500
●*South Somerville*, S'merset	C	×
●*South Trenton*, Mercer	C	×
●South Vineland, C'mb'land	S	500
Sparta, Sussex	NW	300
Sparta Depot, Middlesex	C	×
●*Sparta Junc.* Sussex	NW	×
●*Sparta Station*, Sussex	NW	×
●*Spa Spring*, Middlesex	C	×
●Spotswood, Middlesex	C	500
●*Springdale*, Camden	SW	×
Springfield, Union	NE	962
Spring Garden, Middlesex	C	50
●Spring L'ke Beach, M'nm'th	C	80
●*Spring Street Sta.* Union	NE	×
●*Spring Tank*, Bergen	NE	×
●Springtown, Warren	NW	110
●*Spring Valley*, Bergen	NE	110
●*Squankum*, Monmouth	C	50
●Staffordville, Ocean	C	50
●Stanhope, Sussex	NW	675
Stanley, Morris	N	50
●Stanton, Hunterdon	NW	129
●*Stanwick*, Burlington	C	×
State Insane Asylum, Morris	N	×
Steelmanville, Atlantic	S	50
●Stelton, Middlesex	C	40
Stephensburgh, Morris	N	120
Sterling, Morris	N	250
●*Sterling Forest*, Passaic	N	×
●Steven's, Burlington	C	100
●Stewartsville, Warren	NW	500
●Stillwater, Sussex	NW	100
●Stirling, Morris	N	225
●Stockholm, Sussex	NW	400
●Stockton, Hunterdon	NW	650
●Stoutsburgh, Somerset	C	120
●*Stratford*, Camden	SW	×
●Succasunna, Morris	N	500
●Summit, Union	NE	8 400
●*Summit*, Sussex	NW	×
●Sunny Side, Hunterdon	NW	60
●*Swain*, Cape May	S	×
●Swartswood, Sussex	NW	200
●*Swartswood Junc.* S'sex	NW	×
●*Swartswood Sta.* Sussex	NW	×
●Swedesborough, G'c'ter	SW	2,053
Sykesville, Burlington	C	300
Tabernacle, Burlington	C	50
Tabor, Morris	N	×
●*Tatems*, Gloucester	SW	×
●*Taylor*, Burlington	C	×
●*Teaneck*, Bergen	NE	×
●Tenafly, Bergen	NE	1,100
●Tennent, Monmouth	C	129
Thirtieth Street, Cape May	S	×
●*Thirty-fourth Street*, C' May	S	×
●Thorofare, Gloucester	SW	150
●Three Bridges, H'nt'd'n	NW	200
Three Furs, Burlington	C	40
Tinton Falls, Monmouth	C	80
●Titusville, Mercer	C	1,000
●*Toll Gate Road*, C'amd'n	SW	×
●*Tomlin's*, Gloucester	SW	×

Towns. Counties.	Index.	Pop.
●*Toms River*, Ocean	C	1,800
Town of Union, Hudson	NE	800
●Townsbury, Warren	NW	1,000
Townsend Inlet, Cape May	S	200
●*Tracy's*, Middlesex	C	×
●Tranquility, Sussex	NW	25
●Tremley, Union	NE	200
●TRENTON, Mercer	C	58,488
●Trenton Junction, Mercer	C	25
Troy Hill, Morris	N	×
Tuckahoe, Cape May	S	1 000
●Tuckerton, Burlington	C	2,000
●Tumble, Hunterdon	NW	25
Turkey, Monmouth	C	800
Turnersville, Gloucester	SW	300
●*Two Bridges*, Sussex	NW	×
●*Tyler Park*, Hudson	NE	×
●*Uncle Tom's*, Atlantic	S	×
●*Undercliffe*, Bergen	NE	×
Union, Union	NE	250
●*Union*, Gloucester	SW	250
Union, Bergen	NE	1,000
Union Hill, Hudson	NE	×
Union Town, Middlesex	C	100
Union Valley, Passaic	N	30
Union Village, Somerset	C	×
●Unionville, Gloucester	SW	250
Unionville, Morris	N	×
Upper Hibernia, Morris	N	×
Upper Macopin, Passaic	N	50
●Upper Mt. Clair, Essex	NE	200
Vail, Warren	NW	×
Vailsburgh, Essex	NE	120
●Valley, Hunterdon	NW	300
●*Van Buskirks*, Hudson	NE	×
Vanderburgh, Monmouth	C	33
Vanderveer's Mills, Som'rs't	C	×
Van Hiseville, Ocean	C	316
●*Van Sickles*, Sussex	NW	×
●*Van Winkle's*, Passaic	N	250
●Ventor, Atlantic	S	×
●Vernon, Sussex	NW	250
●*Vernoy*, Hunterdon	NW	×
Verona, Essex	NE	500
Vienna, Warren	NW	150
●Vincentown, Burlington	C	800
●Vineland, Cumberland	S	4,068
●*Vorhees*, Somerset	C	×
●*Vreeland Avenue Station*, Passaic	N	×
Wading River, Burlington	C	40
●Waldwick, Bergen	NE	×
Wall Pack Centre, Sussex	NW	150
Wainford, Monmouth	C	41
Walnut Grove, Morris	N	100
Walnut Valley, Warren	NW	100
Walton, Bergen	NE	×
●Wanaque, Passaic	N	50
●*Wanonah*, Gloucester	SW	×
●Waretown, Ocean	C	200
●*Warren*, Warren	NW	×
Warren Paper Mills, Hunterdon	NW	150
●*Warren Point*, Bergen	NE	×
Warrenville, Somerset	C	200
●Warrington, Warren	NW	50
●Washington, Warren	NW	2,830
●*Washington Cross*, Mercer	C	×
●*Washington Street*, Es'x	NE	×
Washingtonville, Somerset	C	50
●*Washingtonville*, Sus'x	NW	×
●*Watchung*, Essex	NE	×
●Waterford Works, C'd'n	SW	500
●Waterloo, Sussex	NW	100
●*Watsessing*, Hudson	NE	×
●*Watsessing Junc.*, Es'x	NE	×
Watson's Corners, Salem	SW	200
●*Waverly*, Essex	NE	75
Waverly Fair Grounds, Essex	NE	×
Waverly Park, Essex	NE	×
●*Waverly Station*, Essex	NE	×
Wawayanda, Sussex	NW	120
●*Wayne*, Passaic	N	50
Wayside, Monmouth	C	×
●Weehawken, Hudson	NE	1,469
Weehawken Oil Docks, H'n	NE	×
●*Welden*, Morris	N	×
●Wellwood, Camden	SW	×
●Wenonah, Gloucester	SW	800
Wertsville, Hunterdon	NW	60
●*West Arlington*, Hudson	NE	×
●*West Bergen*, Hudson	NE	×
●*West Collinswood*, C'den	SW	×
●*Westcott's*, Cumberland	S	×
●West Creek, Ocean	C	400
●*West End*, Hudson	NE	×
●West End, Monmouth	C	80
●*West End*, Gloucester	SW	×
●*West Englewood*, Bergen	NE	×
●Westfield, Union	NE	2,817
West Freehold, Monmouth	C	100
●West Hoboken, Hudson	NE	7,162
West Long Branch, M'nm'th	C	×
West Milford, Passaic	N	200
●Westmount, Camden	SW	×
●*Westmorestown*, Burlin'n	C	1,500
●*West Neshanic*, Somerset	C	×
West New York, Hudson	NE	1,000
●*West Norwood*, Bergen	NE	×
●Weston, Somerset	C	120
West Orange, Essex	NE	×
●*West Palmyra*, Burlington	C	×
●*West Paterson*, Passaic	N	×
West Point Pleasant, Ocean	C	50
●*West Portal*, Hunterdon	NW	×
●West Summit, Union	NE	×
●Westville, Gloucester	SW	350
●Westwood, Bergen	NE	500
●Weymouth, Atlantic	S	235
●Wheatland, Ocean	C	60
●*Wheat Road*, Atlantic	S	×
Whiglane, Salem	SW	50
Whippany, Morris	N	400
●*Whitehall*, Morris	N	50
●*Whitehill*, Burlington	C	800
●White House, Hunt'don	NW	300
●White House Sta., H'n	NW	400
●Whitesville, Ocean	C	240
●Whiting, Ocean	C	150
●Wickatunk, Monmouth	C	25
●Wilburtha, Mercer	C	300
●Wildwood, Cape May	S	×
●*Willett*, Camden	SW	×
●Williamstown, Gloucestr.	SW	1,200
●*Williamstown Junction*, Camden	SW	×
Willow Grove, Cumberland	S	100
●*Wilson*, Burlington	C	×
●Wilton, Camden	SW	250
●Windsor, Mercer	C	250
●Winslow, Camden	SW	500
●*Winslow Junction*, C'dn	SW	×
●*Wolferts*, Gloucester	SW	×
●*Woodbine*, Cape May	S	×
●Woodbridge, Middlesex	C	3,750
●*Woodbridge Junction*, M'x	C	×
●Woodbury, Gloucest'r	SW	8,867
●*Woodbury Park*, Glouc'r	SW	×
●*Woodfern*, Hunterdon	NW	×
Woodglen, Hunterdon	NW	60
●*Woodland*, Atlantic	S	×
●Woodmansie, Burlington	C	94
Woodport, Morris	N	60
●Woodbridge, Bergen	NE	75
●Woodruff, Cumberland	S	48
●*Woodruff's Gap*, Sussex	NW	×
●*Woodside*, Essex	NE	×
●Woodstown, Salem	SW	1 700
Woodsville, Mercer	C	400
●Wortendyke, Bergen	NE	1,000
●Wrightstown, Burlington	C	400
Wrightsville, Camden	SW	×
●Wyckoff, Bergen	NE	40
Wykertown, Sussex	NW	90
●Yardville, Mercer	C	600
●*Yellowbrook*, Monmouth	C	×
●Yorktown, Salem	SW	200

NEW MEXICO.

Counties.	Index.	Pop.
Bernalillo	C	17,376
Chaves	SE	×
Colfax	NE	7,957
Dona Ana	S	9,163
Eddy	SE	×
Grant	SW	9,598
Lincoln	SE	7,074
Mora	NE	10,596
Rio Arriba	NW	11,104
San Juan	NW	1,884
San Miguel	E	24,155
Santa Fe	C	12,866
Sierra	SW	3,621
Socorro	W	9 579
Taos	NW	9,355
Valencia	W	10,534
Total		144,862

Towns. Counties.	Index.	Pop.
Abbott, Colfax	NE	×
Abiquiu, Rio Arriba	NW	100
Acoma, Valencia	W	×
Acomita, Valencia	W	×
●*Aden*, Dona Ana	S	×
●*Afton*, Dona Ana	S	×
Agua Dulce, Mora	NE	×
Agua Negra, Mora	NE	×
●Alameda, Bernalillo	C	200
●*Alamillo*, Socorro	W	×
Alamosa, Sierra	SW	×
Alamosito, Sierra	SW	×
Alamo Viejo, Grant	SW	×
Albert, Mora	NE	100
●ALBUQUERQUE, B'lo	C	6,058
●Alcalde, Rio Arriba	NW	×
●*Aleman*, Sierra	SW	×
●*Algodones*, Bernalillo	C	140
Alhambra, Grant	SW	×
Alma, Socorro	W	200
●*Alps*, Colfax	NE	×
Altamont, Rio Arriba	NW	×
Alumina, Grant	SW	×
●Amargo, Rio Arriba	NW	30
Amoles, Dona Ana	S	×
Angostura, Dona Ana	S	×
Angostura, Bernalillo	C	×
●Anthony, Dona Ana	S	20
Anton Chico, San Miguel	E	500
Apache Spring, Socorro	W	×
Aqua-de-Lobo, Taos	NW	×
Archuleta, Bernalillo	C	50
Arms, Colfax	NE	×
Armijo, Bernalillo	C	×
●*Army*, Socorro	W	×
Arragan, San Miguel	E	375
Arroyo Honde, Taos	NW	500
Arroyo Seco, Taos	NW	500
●*Atlantic and Pacific Junction*, Bernalillo	C	×
●Azotea, Rio Arriba	NW	×
Aztec, San Juan	NW	×
●*Azul*, San Miguel	E	×
Baca, Mora	NE	10
Bacas Ranch, Valencia	W	×
Baldy, Colfax	NE	×
●*Barr*, Bernalillo	C	×
●*Barranca*, Taos	NW	×
Beaver, Socorro	W	×
●Beleu, Valencia	W	1,500
Bell Ranch, San Miguel	E	×
●Bernal, San Miguel	E	×
Bernalillo, Bernalillo	C	400
●*Bernalillo Sta.*, Bernalillo	C	×
●*Bighorn*, Rio Arriba	NW	×
●*Billings*, Socorro	W	×
Black Hawk, Grant	SW	100
Black Rock Tank, Dona Ana	S	×
Bloomfield, San Juan	NW	×
●Blossburg, Colfax	NE	700
●Blue Water, Valencia	W	×
Bonanza, Santa Fe	C	40
Bonito, Lincoln	SE	25
Bosquecito, Socorro	W	×
●*Bridge Street*, San Miguel	E	×
Brockman's Mills, Grant	SW	×
●*Brunswick*, Dona Ana	S	×
Cabra Spring, San Miguel	E	20
●*Caliente*, Taos	NW	×
●*Cambray*, Dona Ana	S	×
Camberina, Dona Ana	S	×
Canada Ranch, Sierra	SW	×
Cangillon, Rio Arriba	NW	×
●*Canon Diablo*, Santa Fe	C	×
Canon, San Miguel	E	×
●*Canoncito*, Santa Fe	C	×
Canon City, Bernalillo	C	×
Canones, Rio Arriba	NW	×
Carbonateville, Santa Fe	C	30
Carizello, Grant	SW	×
Carizello Mines, Grant	SW	×
Carlisle, Grant	SW	150
●*Carracas*, Rio Arriba	NW	×
●Carthage, Socorro	W	120
Casa Colorado, Socorro	W	×
Casa Salazar, Bernalillo	C	×
Caseta, Rio Arriba	NW	×
Cass, Lincoln	SE	×
Cabulpa, Colfax	NE	×
Catterres, Bernalillo	C	×
Catskill, Colfax	NE	×
Cebolla, San Miguel	E	100
Cebolles, Taos	NW	×
Cebolletta, Valencia	SW	×
Central, Grant	SW	250
●Cerrillos, Santa Fe	C	250
Cerro, Taos	NW	300
●Chama, Rio Arriba	NW	60
Chama, Rio Arriba	NW	×
●Chamita, Rio Arriba	NW	100
Chapaderos, Socorro	W	×
Chaperito, San Miguel	E	×
Chappels Ranch, San Miguel	E	×
Charez Claim, Colfax	NE	×
●*Chaves*, Bernalillo	C	×
Cherry Valley, Mora	NE	×
Cherryville, Socorro	W	×
Chico Springs, Colfax	NE	×
Chilili, Bernalillo	C	800
Chloride, Sierra	SW	150
Chuchilla, Rio Arriba	NW	×
Chupadero, Mora	NE	×
Chupadero Ranch, Socorro	W	×
Chupadero Spring, Valencia	W	×
Cibolla, Rio Arriba	NW	×
Cienega, Valencia	W	×
Cieneguilla, Taos	NW	×
Cimarron, Colfax	NE	800
Cimitorio, Colfax	NE	×
Clapham, Mora	NE	×
●Clayton, Colfax	NE	150
●*Clemow*, Socorro	W	×
●*Coleman*, Grant	SW	×
Collier's Ranch, Mora	NE	×
●Colmor, Colfax	NE	×
Colorado, Dona Ana	S	400
Colorado, Taos	NW	×
Colorado, Valencia	W	×
Conchas, San Miguel	E	×
●*Conrad*, Grant	SW	×
Conturalis, Socorro	W	×
Cooks, Grant	SW	×
●Coolidge, Bernalillo	C	200
Cooney, Socorro	W	×
Copelands Ranch, Lincoln	SE	×
Copper, Bernalillo	C	400
Copper Mines, Rio Arriba	NW	×
Cordovas, Taos	NW	×
Corrales, Bernalillo	C	×
Costilla, Taos	NW	×
Council Rock, Socorro	W	×
●*Coxo*, Rio Arriba	NW	×

Towns. Counties.	Index.	Pop.
Coyote, Rio Arriba	NW	×
●*Crawford*, Grant	SW	×
●*Cresco*, Rio Arriba	NW	×
Cribbenville, Rio Arriba	NW	×
●*Crocker*, Sierra	SW	×
Cuba, Bernalillo	C	×
Cubero, Valencia	W	200
Cuchillo, Sierra	SW	150
●*Cumbres*, Rio Arriba	NW	×
●*Cutter*, Sierra	SW	×
Datil, Socorro	W	35
●*Defiance*, Bernalillo	C	50
●Deming, Grant	SW	850
Deserted Village, Rio Ar'ba	NW	×
●*Des Moines*, Colfax	NE	×
●Detroit, Dona Ana	S	×
●*Dillon*, Colfax	NE	×
Dolores, Santa Fe	C	×
●*Dona Ana*, Dona Ana	S	450
Donahoe's Ranch, Sierra	SW	×
●*Dorsey*, Colfax	NE	×
●*Dover*, Colfax	NE	×
Dowins Mill, Lincoln	SE	×
●*Dulce*, Rio Arriba	NW	×
Duran, Bernalillo	C	×
Durazno, Rio Arriba	NW	×
●Earlham, Dona Ana	S	50
East Las Vegas, San Miguel	E	×
Eastview, Valencia	W	×
Eddy, Lincoln	SE	×
Eden, San Miguel	E	×
El Cuervo, San Miguel	E	×
Elizabethtown, Colfax	NE	100
El Joya, Rio Arriba	NW	×
Elkins, Colfax	NE	×
Elkins Ranch, San Miguel	E	×
●*Elota*, Bernalillo	C	×
El Pueblo, San Miguel	E	×
●El Rito, Rio Arriba	NW	200
●*Embudo*, Rio Arriba	NW	300
●*Emery Gap*, Colfax	NE	×
Enclerre, Mora	NE	×
Encinal, Valencia	W	×
Endee, San Miguel	E	×
●Engle, Sierra	SW	30
Ensenada, Rio Arriba	NW	×
●Espanola, Santa Fe	NW	200
Eureka, Colfax	NE	×
Eureka Mines, Grant	SW	×
Evansville, Grant	SW	600
Exter, Colfax	NE	×
Fair View, Sierra	SW	150
Farmington, San Juan	NW	50
Fisher's Park, Colfax	NE	×
Fleming, Grant	SW	20
Flora Vista, San Juan	NW	×
●*Florida*, Dona Ana	S	×
●Folsom, Colfax	NE	250
Fort Bascom, San Miguel	E	50
Fort Bayard, Grant	SW	10
Fort Craig, Socorro	W	×
Fort Cummings, Grant	SW	×
●Fort Selden, Dona Ana	S	200
Fort Stanton, Lincoln	SE	×
Fort Sumner, San Miguel	E	100
Fort Union, Mora	NE	120
Fort Wingate, Bernalillo	C	500
●*Fraley*, Socorro	W	×
Francis Eddy	SE	×
Franklin, Colfax	NE	×
Frisco, Socorro	W	×
●Fulton, San Miguel	E	×
●*Gage City*, Grant	SW	100
Galena, Lincoln	SE	×
Galisteo, Santa Fe	C	100
Gallino, Rio Arriba	NW	×
Gallinas, Mora	NE	×
Gallinas Spring, San Miguel	E	×
●Gallup, Bernalillo	C	950
Garcia Ranch, Valencia	W	×
Gavilan, Rio Arriba	NW	×
Genova, San Miguel	E	×
Georgestown, Grant	SW	800
Gibson, Bernalillo	C	×
Gila, Grant	SW	×
Gladstone, Colfax	NE	×
●Glorieta, Santa Fe	C	200
Golden, Santa Fe	C	100
Gold Hill, Grant	SW	20
Golondrinos, Mora	NE	×
Grafton, Sierra	SW	25
Grahorta, Grant	SW	×
●*Grama*, Dona Ana	S	×
●*Grande*, Colfax	NE	×
Granite House, Colfax	NE	×
●Grant, Valencia	W	200
●Greenville, Colfax	NE	×
Guadalupita, Mora	NE	200
Gusano, San Miguel	E	×
Hachita, Grant	SW	40
Hadley, Grant	SW	×
Halt's Peak, Mora	NE	25
●Hatch, Dona Ana	S	×
Hatches Range, San Miguel	E	×
Hermosa, Sierra	SW	75
Hillsborough, Sierra	SW	700
●*Hillside*, Colfax	NE	×
Hilton, Dona Ana	S	×
Hope, Colfax	NE	×
Hope, Lincoln	SE	×
Horns Ranch, Sierra	SW	×
Horse Springs, Socorro	W	×
●*Hot Springs*, San Miguel	E	295
●Hudson, Grant	SW	×
●Isleta, Bernalillo	C	×
●*Isleta Station*, Bernalillo	C	×
●*Jacona*, Santa Fe	C	×
Jarita Spring, Rio Arriba	NW	×
Jaroso, Mora	NE	×
Jemes, Bernalillo	C	2,500
Jemez Hot Springs, Bernalillo	C	×
Jewett, San Juan	NW	×
Joseph, Socorro	W	×
Joyalaria, San Miguel	E	×
●*Juanita*, Rio Arriba	NW	×
Juan Tafoya, Valencia	W	×
Kelly, Socorro	W	×
Kennedy, Lincoln	SE	×
Kettle Spring, Dona Ana	S	×
Kingston, Sierra	SW	1,000
Kiowa, Colfax	NE	×
Kirkwell, Eddy	SE	×
●*Kroenig*, San Miguel	E	×
La Bajada, Bernalillo	C	×
La Canada, Santa Fe	C	×
La Cluta, San Miguel	E	100
La Concepcion, San Miguel	E	×
La Costilla, Taos	NW	100
La Cuesta, San Miguel	E	25
La Cueva, Mora	NE	200
Ladd, Colfax	NE	×
Lagona, Sierra	SW	×
●Laguna, Valencia	W	60
La Gusva, Bernalillo	C	×
La Jolla, Rio Arriba	NW	×
●La Joya, Socorro	W	500
La Joyita, Socorro	W	×
Lake, Mora	NE	×
Lake Beds, Mora	NE	×
●Lake Valley, Sierra	SW	400
La Lacha, Grant	SW	×
La Liendre, San Miguel	E	×
La Luz, Dona Ana	S	×
La Medara, Bernalillo	C	×
La Mesa, Dona Ana	S	×
La Mora Spring, Lincoln	SE	×
●Lamy, Santa Fe	C	50
●*Lanark*, Dona Ana	S	×
La Plata, San Juan	NW	×
Largo, San Juan	NW	×
Las Canadinas, San Miguel	E	×
Las Cotonias, San Miguel	E	×
Las Corrales, Bernalillo	C	100
●Las Cruces, Dona Ana	S	2,945
Las Nutrias, Socorro	W	×
Las Nutrias Rio Arriba	NW	×
Las Palomas, Sierra	SW	70
Las Tablas, Rio Arriba	NW	×

49

Towns. Counties.	Index.	Pop.
Las Tampas, Taos	NW	×
● Las Vegas, San Miguel	E	4,692
● Las Vegas Hot Springs, San Miguel	E	300
La Union, Dona Ana	S	×
● Lava, Rio Arriba	NW	×
● Lava, Socorro	W	×
Leighton, Colfax	NE	×
Leitendorfs Well, Grant	SW	×
Lemitar, Socorro	W	510
Lesperance, San Miguel	E	×
● Levy, Mora	NE	×
Liberty, San Miguel	E	×
Lincoln, Lincoln	SE	400
● Lisbon, Grant	SW	×
● Lobato, Rio Arriba	NW	×
Loma Parda, Mora	NE	×
Lomitas, Valencia	W	×
Lone Mountain, Grant	SW	×
Lookout, Eddy	SE	800
● Lordsburg, Grant	SW	300
Lorenzo, Rio Arriba	NW	×
Los Alamos, San Miguel	E	300
Los Balen Buelos, Socorro	W	×
Los Brayos, Rio Arriba	NW	×
● Los Cerrillo, Santa Fe	C	×
Los Chevas, Valencia	W	×
Los Espinoses, Rio Arriba	NW	×
● Los Gallinas, San Miguel	E	×
● Los Lunas, Valencia	W	1,000
Los Machos, San Miguel	E	×
Los Montes, Taos	NW	×
Los Ojitos, San Miguel	E	×
Los Ojos, Rio Arriba	NW	×
Lower Penasco, Lincoln	SE	10
Los Penos, Valencia	W	×
Lower Plaza, Socorro	W	×
Lucero, Mora	NE	×
Luceros, Rio Arriba	NW	×
Luera Spring, Socorro	W	×
● Luna, Valencia	W	×
Luna, Socorro	W	200
Lyndon, Dona Ana	S	×
● Lynn, Colfax	NE	×
● McCarty's, Valencia	W	×
McKnights, Grant	SW	×
Madison, Colfax	NE	20
● Magdalena, Socorro	W	100
Magruders, Grant	SW	×
Malone, Grant	SW	×
Malpais Spring, Socorro	W	×
● Manuelito, Bernalillo	C	150
Manzano, Valencia	W	200
Martinez, Colfax	NE	×
Mason's Ranch, Dona Ana	S	×
● Maxwell City, Colfax	NE	×
Mescalero, Dona Ana	S	×
● Mesilla, Dona Ana	S	1,500
● Mesilla Park, Dona Ana	S	×
● Mesquite, Dona Ana	S	×
Mestenito, Valencia	W	×
Miera, Mora	NE	10
Mimbres, Grant	SW	×
Mineral City, San Miguel	E	×
Mogollon, Socorro	W	×
● Monero, Rio Arriba	NW	×
Monica, Socorro	W	×
Monticello, Sierra	SW	50
Moquino, Valencia	W	×
Mora, Mora	NE	600
Mora Park, Mora	NE	×
● Mount Dora, Colfax	NE	×
Mume's Spring, Lincoln	SE	×
Myer's Ranch, Mora	NE	×
Nambe, Santa Fe	C	×
Naranjos, Mora	NE	×
● Navajo, Rio Arriba	NW	×
Navajo, San Juan	NW	×
Navajo Church, Bernalillo	C	×
Negro, Sierra	SW	×
● No Agua, Taos	NW	×
Nogal, Lincoln	SE	25
Nutria, Valencia	W	×
Nutrias, Rio Arriba	NW	×
● Nutt, Dona Ana	S	10
Ocate, Mora	NE	300
Ojo Blanco, Grant	SW	×
Ojo Caliente, Sierra	SW	×
Ojo Caliente, Taos	NW	60
Ojo Caliente, Valencia	W	×
Ojo de Barrenga, Bernalillo	C	×
Ojo de Colla, Bernalillo	C	×
Ojo de Gall, Valencia	W	×
Ojo del Anil, San Miguel	E	×
Ojo de la Parida, Socorro	W	×
Ojo de la Vac, Santa Fe	C	×
Ojo de los Cazos, Bernalillo	C	×
Ojo de Oso, Bernalillo	C	×
Ojo de Vermejo, Mora	NE	×
Ojo Guadalupe, Bernalillo	C	×
Ojo Negro, Bernalillo	C	×
Ojo Sarco, Rio Arriba	NW	×
Ojo Sedillo, Bernalillo	C	×
Ojo Yilsarri, Bernalillo	C	×
Old Albuquerque, Bernalillo	C	×
Old Camp Mimbres, Grant	SW	×
Old Camp Sherman, Socorro	W	×
Old Camp Vincent, Socorro	W	×
Old Fort McLane, Grant	SW	×
Old Fort Wingate, Valencia	W	×
Old Las Nutrias, Socorro	W	×
Old Stone Tower, Rio Arriba	NW	×
Old Zuni, Valencia	W	×
Olio, San Juan	NW	×
● Onava, San Miguel	E	×
Organ, Dona Ana	S	×
● Ortiz, Santa Fe	C	×
● Osceola, Sierra	SW	×
● Otero, Colfax	NE	×
Pacific Mine, Grant	SW	×
Pajarito, Bernalillo	C	100
● Pabulla, Taos	NW	×
Palo Amarillo, Taos	NW	×
Palomitas, Sierra	SW	×
Paquate Spring, Valencia	W	×
Paraje, Socorro	W	600
Parlas Ranch, Socorro	W	×
Parjarito, San Miguel	E	×
Park View, Rio Arriba	NW	20
Parsons, Lincoln	SE	×
Parton, Colfax	NE	×
Pashul, Grant	SW	×
Patricio, Lincoln	SE	×
Pattersons, Socorro	W	×
Paynus, Chaves	SE	×
Peacock Ranch, Colfax	NE	×
● Pecos, San Miguel	E	×
Pena Blanca, Bernalillo	C	×
Pena Flor, Colfax	NE	×
Penasco, Taos	NW	300
Peralto, Valencia	W	600
Pereas Ranch, Rio Arriba	NW	×
Petaca, Rio Arriba	NW	×
Pine Spring, Lincoln	SE	×
Pinos, Valencia	W	×
Pinos Altos, Grant	SW	450
Pinos Wells, Valencia	W	25
Placeres, Sierra	SW	×
Placitida, San Miguel	E	×
● Placita, San Miguel	E	×
Placita, Valencia	W	×
Playas Valley, Grant	SW	×
Plaza, Bernalillo	C	×
Plaza, Mora	NE	×
Plaza, San Miguel	E	×
Plaza de Alcalde, Rio A'ba	NW	50
Plaza Media, Rio Arriba	NW	×
Pleasanton, Socorro	W	×
Pojuaque, Santa Fe	C	300
Poloadera, Colfax	NE	300
Poull, Colfax	NE	×
● Pope, Socorro	W	×
Presidio, Dona Ana	S	×
Pueblito, Valencia	W	×
Pueblo Blanco Ruins, L'n	SE	×
Pueblo Dolores, Santa Fe	C	×
Puerto de Luna, San Miguel	E	300
Puloctto, Lincoln	SE	×
Punta de Agua, Valencia	W	100
● Pyramid, Grant	SW	20
Quemado, Socorro	W	×
Questa, Taos	NW	×
Ramon, Valencia	W	×
Ranch, San Miguel	E	×
Ranch, Eddy	SE	×
Ranches of Taos, Taos	NW	2,000
● Randall, Dona Ana	S	×
● Raton, Colfax	NE	1,600
Red Bluff, Eddy	SE	×
Red Canyon, Socorro	W	×
Red Cloud, Lincoln	SE	×
Ricolite, Grant	SW	×
Ricomeda, Valencia	W	×
● Rincon, Socorro	W	200
Rinconada, Rio Arriba	NW	200
Rio Colorado, Taos	NW	450
● Rio Puerco, Valencia	W	×
Robbins, Eddy	SE	×
Ruciada, San Miguel	E	20
● Rogers, Dona Ana	S	×
● Romero, San Miguel	E	×
Rosa, Rio Arriba	NW	×
● Rosario, Bernalillo	C	×
Roswell, Chaves	SE	200
● Rowe, San Miguel	E	20
● Royce, Colfax	NE	×
Ruidoso, Lincoln	SE	×
Ruins, Valencia	W	×
Ruins, San Juan	NW	×
Ryado, Colfax	NE	200
● Sabinal, Socorro	W	300
Sabine Spring, San Miguel	E	×
Salado, Socorro	W	×
Salt Spring, Valencia	W	×
San Acacia, Socorro	W	300
San Antonia, Bernalillo	C	×
● San Antonia, Socorro	W	700
San Augustine, Dona Ana	S	20
San Augustine Spring, Dona Ana	S	×
San Cristobal, Taos	NW	×
● Sands, San Miguel	E	×
San Felipe, Bernalillo	C	×
San Felipe, Mora	NE	×
San Francisco, Socorro	W	×
San Geronimo, San Miguel	E	×
San Ignacio, San Miguel	E	×
San Ignacio, Bernalillo	C	×
● San Ilde Fonso, Santa Fe	C	×
San Isidro, Socorro	W	×
San Jos, San Miguel	E	×
San Jose, San Miguel	E	×
San Jose, Chaves	SE	×
San Jose, Grant	SW	×
San Jose, Sierra	SW	×
● San Jose, Valencia	W	×
San Juan, Rio Arriba	NW	600
San Lorenzo, Grant	SW	50
● San Marcial, Socorro	W	1,000
San Mateo, Valencia	W	300
San Miguel, Dona Ana	S	×
● San Miguel, San Miguel	E	400
San Mill, Grant	SW	×
San Pablo, Rio Arriba	NW	×
San Pedro, Santa Fe	C	400
San Pedro, Socorro	W	300
San Rafael, Valencia	W	×
Santa Ana, Bernalillo	C	×
Santa Barbara, Dona Ana	S	×
● Santa Clara, Santa Fe	C	×
Santa Cruz, Rio Arriba	NW	300
Santa Domingo, Bernalillo	C	×
● SANTA FE, Santa Fe	C	5,982
Santa Rita, Grant	SW	10
Santa Rosa, San Miguel	E	×
Santa Tonino, Mora	NE	×
San Ysidor, Bernalillo	C	×
Sapello, San Miguel	E	200
Sarola, Valencia	W	×
Selmyeta, Valencia	W	×
Sedillo, Bernalillo	C	×
● Selden, Dona Ana	S	×
● Sellers, Dona Ana	S	×
● Separ, Grant	SW	40
Servilleta, Rio Arriba	NW	×
● Servilleta, Taos	NW	×
Settlement, San Miguel	E	×
Settlement, Grant	SW	×
Seven Rivers, Eddy	SE	150
Shakespere, Grant	SW	50
Sharp's Claim, Colfax	NE	×
Shaws, Socorro	W	×
Sheep Spring, Valencia	W	×
● Shoemaker, Mora	NE	10
● Silver City, Grant	SW	2,500
Slaugter's Ranch, Eddy	SE	20
Slocum's Government Agency, Dona Ana	S	×
Snake Ranch, Socorro	W	×
● Socorro, Socorro	W	4,200
Soldier's Farewell, Grant	SW	×
South Fork, Lincoln	SE	50
South Spring River, Linc'n	SE	20
● Springer, Colfax	NE	783
Spring Hill, Colfax	NE	×
● Stein's Pass, Grant	SW	100
● Stewart Junction, Taos	NW	×
Stockton, Colfax	NE	×
● Strauss, Dona Ana	S	×
● Sublette, Rio Arriba	NW	×
● Sulybuche, San Miguel	E	×
● Summit, Grant	SW	×
Sunnyside, San Miguel	E	×
Swails, Grant	SW	×
Sweet Water, Colfax	NE	×
Tajique, Valencia	W	1 0
Tajon, San Miguel	E	×
Taos, Taos	NW	2,000
Taos Pueblo, Taos	NW	×
● Tecolote, San Miguel	E	×
Tecolete, San Miguel	E	×
Tecoloteuos, San Miguel	E	×
Tejon, Bernalillo	C	×
Tesuque, Santa Fe	C	×
Thompsons, Grant	SW	×
Tierra Amarilla, Rio Arriba	NW	1,500
Tijeras, Bernalillo	C	100
● Tipton, Mora	NE	×
Tiptonville, Mora	NE	25
● Toltec, Rio Arriba	NW	×
Tome, Valencia	W	×
● Tonuco, Dona Ana	S	×
Torreon, Valencia	W	×
Towne, Dona Ana	S	×
Tramperas, Mora	NE	25
Tres Alamos, Valencia	W	×
● Tres Piedras, Taos	NW	×
Tres Piedras, Rio Arriba	NW	×
Trinchera, Colfax	NE	×
Truchas, Rio Arriba	NW	×
Tularosa, Dona Ana	S	400
Tularosa, Socorro	W	×
● Tunis, Grant	SW	×
Turcuesa, Santa Fe	C	×
Turqui, Mora	NE	×
Unade Goto, Bernalillo	C	×
Unade Gato, Colfax	NE	×
Union, Dona Ana	S	20
● Upham, Sierra	SW	×
Upper Cangillon, Rio Ar'a	NW	×
● Upper Las Vegas, S. Mig'l	E	×
Upper Penasco, Lincoln	SE	80
Upper Tecolot, Mora	NE	×
Ute Creek, Colfax	NE	150
Valencia, Valencia	W	100
Vallecitos, Rio Arriba	NW	×
Valleto, Rio Arriba	NW	×
Valverde, Socorro	W	×
Vandoritos, Mora	NE	×
Vaur, Mora	NE	×
Veda, Colfax	NE	×
Velarde, Rio Arriba	NW	×
Victoria, Dona Ana	S	100
Village, San Miguel	E	×
Village, Bernalillo	C	×
Villanueva, San Miguel	E	×
● Volcano, Taos	NW	×
● Wagon Mound, Mora	NE	175
● Waldo, Bernalillo	C	×
● Wallace, Bernalillo	C	100
Wallace, San Juan	NW	×
Warren, Grant	SW	×
● Water Canon, Socorro	W	×
● Watrous, Mora	NE	250
● Watson, Dona Ana	S	×
Weed, Lincoln	SE	50
White Oaks, Lincoln	SE	600
Whitefield, Socorro	W	×
● White Rock Canon, S'a Fe	C	×
● White Water, Grant	SW	×
● Whitney, Grant	SW	×
● Williamson Spur, Val'la	W	×
● Willow Creek, Rio Ar'a	NW	×
● Wilna, Grant	SW	×
● Wingate, Bernalillo	C	×
Zampitu, Sierra	SW	×
Zia, Bernalillo	C	×
● Zuni, Dona Ana	S	×

NEW YORK.

Counties.	Index.	Pop.
Albany	E	164,013
Allegany	SW	43,137
Broome	S	62,757
Cattaraugus	SW	60,772
Cayuga	C	65,185
Chautauqua	SW	75,091
Chemung	S	48,079
Chenango	C	37,640
Clinton	NE	45,423
Columbia	SE	45,880
Cortland	C	28,570
Delaware	SE	45,221
Dutchess	SE	77,596
Erie	W	322,274
Essex	NE	32,883
Franklin	NE	37,991
Fulton	E	37,582
Genesee	W	33,161
Greene	SE	31,546
Hamilton	NE	4,742
Berkimer	N	45,384
Jefferson	N	68,535
Kings	SE	836,552
Lewis	N	29,747
Livingston	W	37,814
Madison	C	42,785
Monroe	W	192,696
Montgomery	E	45,614
New York	SE	1,513,501
Niagara	W	62,389
Oneida	C	122,813
Onondaga	C	145,708
Ontario	W	48,358
Orange	SE	96,662
Orleans	W	30,7[illegible]2
Oswego	C	71,749
Otsego	C	50,800
Putnam	SE	14,820
Queens	SE	127,103
Rensselaer	E	124,205
Richmond	SE	49,356
Rockland	SE	35,055
St. Lawrence	N	85,127
Saratoga	E	57,537
Schenectady	E	28,282
Schoharie	E	29,107
Schuyler	SW	16,634
Seneca	C	28,185
Steuben	SW	81,256
Suffolk	SE	62,300
Sullivan	SE	30,890
Tioga	S	29,831
Tompkins	S	32,806
Ulster	SE	86,762
Warren	NE	27,842
Washington	E	45,649
Wayne	W	49,548
Westchester	SE	146,241
Wyoming	W	31,088
Yates	W	20,948
Total		5,981,934

Towns. Counties.	Index.	Pop.
Abbotts, Cattaraugus	SW	150
● Abbotts Corners, Erie	W	200
● Abbotts Road, Erie	W	200
Abrams Landing, Suffolk	SE	×
Academy, Ontario	W	100
Accord, Ulster	SE	1,000
Acidalia, Sullivan	SE	×
Acra, Greene	SE	100
● Adams, Jefferson	N	1,500
● Adams Basin, Monroe	W	274
● Adams Centre, Jefferson	N	600
Adams Corners, Putnam	SE	×
Adams Switch, Cattar'g's	SW	×
Adamsville, Washington	E	55
● Addison, Steuben	SW	3,000
Addison Hill, Steuben	SW	×
● Addison Junc., Essex	NE	×
Adirondack, Warren	NE	155
● Adrian, Steuben	SW	250
Adriance, Dutchess	SE	×
● Afton, Chenango	C	800
● Akin, Montgomery	E	150
● Akron, Erie	W	1,485
Alabama, Genesee	W	200
● Alabama Sta., Genesee	W	×
● ALBANY, Albany	E	94,640
● Albertson's, Queens	SE	×
● Albion, Orleans	W	4,600
● Albion, Oswego	C	755
Alburgh, Franklin	NE	×
Alcove, Albany	E	×
● Alden, Erie	W	725
Alden Centre, Erie	W	160
Alder Bend, Clinton	NE	50
Alder Brook, Franklin	NE	500
● Alder Creek, Oneida	C	200
● Alexander, Genesee	W	300
Alexandria Bay, Jefferson	N	1,200
● Alfred, Allegany	SW	150
Alfred Centre, Allegany	SW	800
● Allaben, Ulster	SE	×
● Allegany, Cattaraugus	SW	1,400
Allen, Allegany	SW	×
● Allensborough, Wash'ton	E	225
Allens Hill, Ontario	W	100
● Allentown, Allegany	SW	400
Alma, Allegany	SW	50
● Almand, Allegany	SW	800
Alpine, Schuyler	SW	230
Alplaus, Schenectady	E	20
Alps, Rensselaer	E	150
● Altamont, Albany	E	550
Altay, Schuyler	SW	100
● Alton, Wayne	W	300
● Altona, Clinton	NE	800
● Alverson's, Jefferson	N	×
Amagansett, Suffolk	SE	200
● Amawalk, Westchester	SE	75
Amber, Onondaga	C	166
● Amboy, Onondaga	C	×
Amboy Centre, Oswego	C	100
● Amenia, Dutchess	SE	500
Amenia Union, Dutchess	SE	300
Ames, Montgomery	E	200
● Ames Street Junc., Monroe	W	100
Amity, Orange	SE	400
● Amityville, Suffolk	SE	1,000
Ampersand, Franklin	NE	×
● Amsterdam, Montgomery	E	17,2[illegible]4
● Aucram, Columbia	SE	300
● Ancram Lead Mines, Columbia	SE	200
Andes, Delaware	SE	550
● Andover, Allegany	SW	730
● Angelica, Allegany	SW	1,000
● Angola, Erie	W	600
● Angus, Yates	W	×
● Annandale, Richmond	SE	125
Annandale, Dutchess	SE	310
● Antwerp, Jefferson	N	1,200
● Anybodys, Cattaraugus	SW	×
● Apalachin, Tioga	S	400
● Apex, Delaware	SE	300
Appleys, Sullivan	SE	×
● Apulia, Onondaga	C	100
Aquebogue, Suffolk	SE	300
● Aqueduct, Queens	SE	×
● Aqueduct, Schenectady	E	×
● Aqueduct, Westchester	SE	×
Aquetuck, Albany	E	150
● Arcade, Wyoming	W	2,031
● Arcadia, Wayne	W	800
Aretic, Chenango	C	×
● Arden, Orange	SE	×
Ardonia, Webster	SE	×
● Ardsley, Westchester	SE	380
Arena, Delaware	SE	100
Argusville, Schoharie	E	150
Argyle, Washington	E	316
Arietta, Hamilton	NE	35
Aristotle, Allegany	SW	×
Ark, Yates	W	×
● Arkport, Steuben	SW	×
● Arkville, Delaware	SE	75
Arkwright, Chautauqua	SW	35
Arlington, Dutchess	SE	500
● Arlington, Richmond	SE	×
Armonk, Westchester	SE	400
Arnot, Chemung	S	×
● Arrochar, Richmond	SE	×
Arthur, Oswego	C	×
● Arthursburg, Dutchess	SE	200
● Arverne, Queens	SE	×
Asbury, Tompkins	S	×
Ashford, Cattaraugus	SW	200
● Ashford, Cattaraugus	SW	×
Ashland, Greene	SE	300
● Ashton, Ulster	SE	×
● Ashville, Chautauqua	SW	×
Astoria, Queens	SE	×
Athens, Greene	SE	2,019
● Athens Junc., Schenectady	E	×
Athol, Warren	NE	200
● Athol Springs, Erie	W	×
● Atlantic Park, Queens	SE	×
Atlanticville, Suffolk	SE	100
● Attica, Wyoming	W	2,600
● Attlebury, Dutchess	SE	50
● Atwater, Cayuga	C	50
● Atwater Station, Cayuga	C	×
● Auburn, Cayuga	C	25,887
Augusta, Oneida	C	300
Aurelius, Cayuga	C	75
● Aurelius, Cayuga	C	×
● Aurelius Station, Cayuga	C	55
● Auriesville, Montgomery	E	200
● Aurora, Cayuga	C	600
● Au Sable, Clinton	NE	×
Au Sable Chasm, Clinton	NE	1,500
Au Sable Forks, Essex	NE	1,000
Austerlitz, Columbia	SE	150
Austin, Cayuga	C	×
Ava, Oneida	C	100
Averill Park, Rensselaer	E	450
● Avoca, Steuben	SW	2,300
● Avon, Livingston	W	3,300
Ayre, Otsego	C	×
Babcock Hill, Oneida	C	51
● Babylon, Suffolk	SE	6,034
Bacon Hill, Saratoga	E	×
Bainbridge, Chenango	C	2,121
Baiting Hollow, Suffolk	SE	300
Baiting Hollow, Suffolk	SE	×
Baker's Basin, Washington	E	×
Baker's Mills, Warren	NE	100
● Baldwin, Essex	NE	×
● Baldwin, Queens	SE	210
● Baldwin Place, Westch'r	SE	×
● Baldwinsville, Onondaga	C	3,246
● Ballston, Saratoga	E	2,066
Ballston Centre, Saratoga	E	×
● Bangall, Dutchess	SE	400
● Bangor, Franklin	NE	800
Baugor, Franklin	NE	800
Banks, Cattaraugus	SW	×
Barbourville, Delaware	SE	100
● Bardonia, Rockland	SE	×
● Bardous, Rockland	SE	×
Barker, Broome	S	×
● Barker's, Niagara	W	25
Barkersville, Saratoga	E	200
● Barnards Crossing, Mon'e	W	×
Barnerville, Schoharie	E	125
Barnes, Yates	W	×
Barne's Corner, Lewis	N	500
● Barnum's, Sullivan	SE	×
● Barnum's Island, Q'us	SE	×
Barre Centre, Orleans	W	200
Barren Island, Kings	SE	×
Barrington, Yates	W	200
● Barrytown, Dutchess	SE	150
Barryville, Sullivan	SE	300
● Bartlett, Oneida	C	350
● Barton, Tioga	S	300
● Barton, Westchester	SE	500
● Bartow-on-the-Sound, Westchester	SE	600
● Bascom, Genesee	W	×
● Batavia, Genesee	W	10,000
Batchellerville, Saratoga	E	400
Bates, Schoharie	E	400
● Bath, Kings	SE	400
● Bath, Rensselaer	E	2,398
● Bath, Steuben	SW	4,000
● Bath Beach, Kings	SE	400
Battenville, Washington	E	175
● Baychester, Westchester	SE	×
● Bayport, Suffolk	SE	400
● Bay Ridge, King's	SE	800
● Bayshore, Suffolk	SE	8,000
● Bay Side, Queens	SE	500
Bay State, Cattaraugus	SW	×
● Bay View, Erie	W	×
Bay View, Ontario	W	×
Bayville, Queens	SE	×
● Bayville Station, Queens	SE	×
Beachers Corner, Greene	SE	×
Beach Landing, Lewis	N	×
● Beach Ridge, Niagara	W	25
● Bealsburgh, Monroe	W	×
● Bealysburgh, Sullivan	SE	×
Beard's Hollow, Schoharie	E	×
Bearsville, Ulster	SE	100
Beaver Brook, Sullivan	SE	×
● Beaver Dam, Orange	SE	×
● Beaver Dams, Schuyler	SW	250
Beaver Falls, Lewis	N	600
Beaver Kill, Sullivan	SE	×
Beaver Meadow, Chenango	C	200
Beaver River, Lewis	N	×
Becker's Corners, Albany	E	126
Bedelltown, Queens	SE	×
Bedford, Westchester	SE	600
● Bedford Park, West'ster	SE	×
● Bedford Station, West'r	SE	×
● Bedford Station, Kings	SE	×
Beed's, Essex	NE	×
● Beekman, Dutchess	SE	120
Beekmantown, Clinton	NE	107
● Beer's Switch, Delaware	SE	×
● Beerston, Delaware	SE	×
Belcher, Washington	E	100
● Belden, Broome	S	60
● Belfast, Allegany	SW	700
Belfort, Lewis	N	400
Belleayre, Ulster	SE	×
Belle Isle, Onondaga	C	200
● Belle Isle, Onondaga	C	×
● Belleview, Chautauqua	SW	×
Belleville, Jefferson	N	400
● Bellmore, Queens	SE	×
Bellona, Yates	W	300
● Bellona Station, Yates	W	×
Bellport, Suffolk	SE	600
● Bellport Station, Suffolk	SE	×
Bellvale, Orange	SE	300
Bellwood, Lewis	N	×
● Belmont, Allegany	SW	1,009
Belmont Centre, Franklin	NE	100
● Belmont Junction, Suf'k	SE	×
● Belvidere, Allegany	SW	150
Bemus' Heights, Saratoga	E	275
● Bemus Point, Chaut'qua	SW	150
Benedict, Fulton	E	100
● Bennett, Allegany	SW	×
● Bennett's, Ontario	W	×
Bennettsburgh, Schuyler	SW	150
Bennett's Corners, Madison	C	25
Bennett's Creek, Steuben	SW	×
Bennettsville, Chenango	C	125
Bennington, Wyoming	W	500
Benson, Hamilton	NE	×
Benson Centre, Hamilton	NE	25
Bensonhurst, Kings	SE	×
● Benson Mines, St Law'ce	N	×
Bentley's Corners, Jefferson	N	×
● Benton, Yates	W	150
● Benton Centre, Yates	W	150
● Berea, Orange	SE	×
● Bergen, Genesee	W	800
Bergen Landing, Queens	SE	×
Bergholtz, Niagara	W	180
● Berkshire, Tioga	S	500
● Berlin, Rensselaer	E	1,703
Berne, Albany	E	1,500
● Bernhard's, Oswego	C	222
● Besemer, Tompkins	S	×
Best, Rensselaer	E	×
Bethany, Genesee	W	100
● Bethel, Dutchess	SE	×
Bethel, Sullivan	SE	200
Bethel Corners, Cayuga	C	50
● Bethel Station, Dutchess	SE	×
Bethlehem Centre, Albany	E	126
● Bethpage, Queens	SE	×
● Bethpage Junc., Queens	SE	×
Beulah, Ontario	W	×
Big Brook, Oneida	C	60
Big Creek, Steuben	SW	×
Bigelow, St. Lawrence	N	×
● Big Flats, Chemung	S	500
Big Hollow, Greene	SE	75
● Big Indian, Ulster	SE	100
● Big Island, Orange	SE	×
● Big Stream, Yates	W	×
Big Tree, Erie	W	200
● Big Tree Corners, Erie	W	200
● Billings, Dutchess	SE	100
● Billsborough, Ontario	W	×
● Bilsborrow, Ontario	W	×
● Binghamton, Broome	S	35,093
● Bingley, Madison	C	×
● Binnewater, Ulster	SE	250
Birchton, Saratoga	E	×
Bird, Cattaraugus	SW	50
Bird Nest Rock, Orange	SE	×
● Birdsall, Allegany	SW	100
● Birds and Worms, M'roe	W	×
Bishop Street, Jefferson	N	200
Black Brook, Clinton	NE	100
● Black Creek, Allegany	SW	170
Black Point, Ontario	W	×
● Black River, Jefferson	N	600
● Black Rock, Erie	W	×
Blaine, Montgomery	E	×
● Blasdell, Erie	W	×
● Blauvelt, Rockland	SE	500
● Blauveltville, Rockland	SE	500
Bleach, Westchester	SE	×
Bleecker, Fulton	E	300
● Bliss, Wyoming	W	400
Bliss Summit, Wyoming	W	×
Blockville, Chautauqua	SW	100
● Blodgett Mills, Cortland	C	100
● Bloods, Steuben	SW	×
● Bloods Depot, Steuben	SW	525
● Bloomingburgh, S'l'van	SE	400
● Bloomingdale, Essex	NE	600
● Blooming Grove, Orange	SE	100
● Bloomville, Delaware	SE	350
Blossom, Erie	W	148
● Blossvale, Oneida	C	300
Blue Mountain Lake, Hamilton	NE	100
Blue Point, Suffolk	SE	×
Blue Stores, Columbia	SE	150
Bluff Point, Yates	W	150
● Blythebourne, Kings	SE	×
Bohemia, Suffolk	SE	×
● Boiceville, Ulster	SE	75
● Bolivar, Allegany	SW	1,500
Bolivar, Madison	C	×
Bolton, Warren	NE	1,100
Bolton Basin, Orange	SE	×
Bolton Landing, Warren	NE	×
Bombay, Franklin	NE	600
● Bombay Junc., Franklin	NE	×
● Boomertown, Chau'qua	SW	50
● Boonville, Oneida	C	3,395
Borden, Steuben	SW	×
Boreas River, Essex	NE	75
Borodino, Onondaga	C	160
Boston, Erie	W	800
● Boston Corners, C'l'mbia	SE	100
● Bouckville, Madison	C	300
Boutonville, Westchester	SE	125
Bovina, Delaware	SE	25
Bovina Centre, Delaware	SE	200
Bowen's Corners, Oswego	C	25
● Bowlers, Allegany	SW	×
● Bowmansville, Erie	W	175
Boyd, Lewis	N	×
Boyds, Steuben	SW	×
Boylston Centre, Oswego	C	80
Boyntonville, Rensselaer	E	350
Braddock's Rapid, Oswego	C	×
Bradford, Steuben	SW	350
● Brainard, Rensselaer	E	125
● Brainard Station, Re's'la'r	E	125
Brainardsville, Franklin	NE	150
Branans Corners, Sch'n't'dy	E	96
Branch, Ulster	SE	×
Branchport, Yates	W	300
● Brandon, Franklin	NE	2,500
● Brandy Brook, Clinton	NE	×
Brant, Erie	W	100
Brantingham, Lewis	N	×
Brant Lake, Warren	NE	×
● Brasher Falls, St. L'wr'nce	N	600
Brasher Iron Wks., St. L'r'nce	N	200
Brasie Corners, St. L'wr'nce	N	×
Brayton, Warren	NE	×
Breakabeen, Schoharie	E	×
● Breaker Island, Schoharie	E	×
● Breesport, Chemung	S	500
Brent Settlement, Lewis	N	×
● Brentwood, Suffolk	SE	100
● Breslau, Suffolk	SE	350
Brevoort, Kings	SE	×
● Brewerton, Onondaga	C	600
● Brewster, Putnam	SE	2,035
● Brick Church, Cayuga	C	×
● Bridgehampton, Suffolk	SE	1,000
Bridge No. 9, Sullivan	SE	×
Bridgeport, Madison	C	212
Bridgeport, Queens	SE	×
Bridgeville, Sullivan	SE	150
● Bridgewater, Oneida	C	224
● Brier Hill, St. Lawrence	N	200
● Brighton, Monroe	W	198
● Brighton Beach, Kings	SE	×
● Brimmer Brook, Alle'ny	SW	×
● Brinckerhoff, Dutchess	SE	43
● Brinckernoffville, Du'ess	SE	43
● Brisben, Chenango	C	250
● Brisbin, Chenango	C	250
Briscoe, Sullivan	SE	100
Bristol, Ontario	W	440
Bristol Centre, Ontario	W	75
Bristol Springs, Ontario	W	100
Broadalbin, Fulton	E	1,300
● Broad Channel, Queens	SE	×
● Broadway, Queens	SE	×
Broadway, Rockland	SE	×
● Brockport, Monroe	W	3,882
Brockville, Orleans	W	×
● Brockton, Chautauqua	SW	720
● Broadhead, Ulster	SE	50
● Broadhead Bridge, Ulster	SE	50
● Broadhead's Brick Kiln, Ulster	SE	×
● Brokenstraw, Chaut'ua	SW	100
Bronxdale, Westchester	SE	×
● Bronxville, Westchester	SE	275
Brookdale, St. Lawrence	N	200
Brookfield, Madison	C	573
● Brook Haven, Suffolk	SE	12,572
● Brook Haven Station, Suffolk	SE	×
● BROOKLYN, Kings	SE	894,377
● Brookmere, Monroe	W	×
● Brook's Grove, Liv'ston	W	×
● Brookton, Tompkins	S	200
Brook Vale, Broome	S	×
Brookville, Queens	SE	×
Broome Centre, Schoharie	E	500
Brown Haven, Sullivan	SE	×
● Brown's Station, Ulster	SE	30
Brownsville, Kings	SE	×
● Brownville, Jefferson	N	408
● Brownville, Sullivan	SE	×
● Brushton, Franklin	NE	700
Bruyans Basin, Ulster	SE	×
Bruynswick, Ulster	SE	75
● Bryn Mawr Park, We'er	SE	×
Buchanan, Westchester	SE	×
● Buck Hollow, Essex	NE	×
Buck Bridge, St. Lawrence	N	250
Buckton, St. Lawrence	N	×
● Bucktooth, Cattaraugus	SW	×
Buel, Montgomery	E	100
Buena Vista, Steuben	SW	50
● BUFFALO, Erie	W	254,457
● Buffalo Creek, Erie	W	×
● Buffalo Creek Junc., Erie	W	×
● Buffalo Plains, Erie	W	×
Bull Run, Ulster	SE	200
Bull's Head, Dutchess	SE	150
● Bullville, Orange	SE	100
● Bundy's, Oswego	C	×
● Bundy's Crossing, Oswego	C	×
Burden, Columbia	SE	800
Burdette, Schuyler	SW	250
● Burgoyne, Saratoga	E	×
● Burke, Franklin	NE	850
Burlingham, Sullivan	SE	300
● Burlington, Erie	W	×
Burlington, Otsego	C	700
Burlington Flats, Otsego	C	1,000
Burnhams, Chautauqua	SW	100
● Burns, Steuben	SW	200
● Burnside, Orange	SE	600
● Burnt Hills, Cattaraugus	SW	×
Burnt Hills, Saratoga	E	180
Burrell's Corners, Berkimer	N	×
Bur's Mills, Jefferson	N	84
Burtonsville, Montgomery	E	180
Bush Landing, Lewis	N	×
Bushnell's Basin, Monroe	W	171
Bushnellsville, Greene	SE	100
Bushville, Sullivan	SE	×
● Bushwick, Kings	SE	×
● Bushwick Junc., Queens	SE	×
● Bushkirk's, Rensselaer	E	100
Buskirk's Bridge, Was'ton	E	1,000
Busti, Chautauqua	SW	400
Butler Centre, Wayne	W	150
Butlers Falls, Orange	SE	×
Butterfly, Oswego	C	×
Buttermilk Falls, Sullivan	SE	×
● Butternut Grove, Dela're	SE	200
Byersville, Livingston	W	150
● Byron, Genesee	W	300
● Byron, Genesee	W	×
● Byron Centre, Genesee	W	×
Cabin Hill, Delaware	SE	×
Cadiz, Cattaraugus	SW	200
● Cadosia, Delaware	SE	×
● Cadosia Summit, Del're	SE	300
● Cadyville, Clinton	NE	150
● Cairo, Greene	SE	3,100
● Cairo Junction, Greene	SE	×
● Caledonia, Wayne	W	×
● Caldwell Station, Warren	NE	500
● Caledonia, Livingston	W	950
● Caledonia, St. Lawrence	N	×
Callanan's Corners, Albany	E	100
Callicoon, Sullivan	SE	400
● Callicoon, Sullivan	SE	400
● Callicoon Depot, Sullivan	SE	400
● Calverton, Suffolk	SE	×
Cambria, Niagara	W	×
● Cambridge, Washington	E	1,700
Camby, Dutchess	SE	×
● Camden, Oneida	C	300
● Camelot, Dutchess	SE	×
● Cameron, Steuben	SW	300
● Cameron Mills, Steuben	SW	100
● Camillus, Onondaga	C	300
● Campbell, Steuben	SW	400
● Campbell Hall, Orange	SE	275
Camp Ground, Wyoming	W	×
Camp's Mills, Jefferson	N	×
● Campville, Tioga	S	200
Camroden, Oneida	C	×
Canaan, Columbia	SE	120
● Canaan, Columbia	SE	400
Canaan Centre, Columbia	SE	50
● Canaan Four Corners, Cla.	SE	400
Canandice, Ontario	W	200
● Canajoharie, Montgomery	E	2,086
● Canal Branch, Oneida	C	×
● Canandaigua, Ontario	W	5,847
● Canarsie, Kings	SE	×
● Canarsie Grove, Kings	SE	×
● Canarsie Landing, Kings	SE	×
● Canaseraga, Allegany	SW	2,776
● Canaseraga, Madison	C	75
● Canastota, Madison	C	2,200
● Candor, Tioga	S	1,900
● Caneadea, Allegany	SW	450
Canisteo, Steuben	SW	×
● Canisteo, Steuben	SW	2,600
Cannonsville, Delaware	SE	500
Canoe Place, Suffolk	SE	×
Canoga, Seneca	C	200
Canton, Onondaga	C	×
● Canton, St. Lawrence	N	2,350
● Cape Vincent, Jefferson	N	1,300
Capson, Oneida	C	×
Cardiff, Onondaga	C	250
Carlisle, Schoharie	E	350
Carlisle Centre, Schoharie	E	100
Carlton, Orleans	W	100
● Carlton Station, Orleans	W	×
● Carlyon, Orleans	W	76
● Carmel, Putnam	SE	600
Caroline, Tompkins	S	×
Caroline Centre, Tompkins	S	300
● Caroline Depot, Tompkins	S	50
● Caroline Junction, Tompk	S	50
Carpenter's Eddy, D'laware	SE	225
● Carroll, Allegany	SW	×
● Carrolls Switch, Saratoga	E	×
● Carrollton, Cattaraugus	SW	600
● Carr's Creek, Delaware	SE	×
Carter's Landing, Lewis	N	×
Cartersville, Monroe	W	×
● Carthage, Jefferson	N	1,912
● Carthage Landing, Dtchs	SE	300
● Casanova, New York	SE	×
● Cascade, Cayuga	C	×
● Cascade Mills, Yates	W	×
Cascade Valley, Broome	S	100

TOWNS. COUNTIES.	INDEX.	POP.
Cascadeville, Essex	NE	50
● Cases, Allegany	SW	×
● Cassadaga, Chautauqua	SW	400
● Cassville, Oneida	C	350
● Castile, Wyoming	W	2,446
Castle Creek, Broome	S	200
● Castleton, Renssalaer	E	211
Castleton Corners, Richm'd	SE	300
● Castorland, Lewis	N	150
Catamount, Westchester	SE	×
● Catatonk, Tioga	S	100
Catawba, Steuben	SW	×
Cat fish, Oswego	C	×
Catherine, Schuyler	SW	100
Catlin, Chemung	S	75
● Cato, Cayuga	C	550
Caton, Steuben	SW	240
● Catskill, Greene	SE	4,915
● Catskill Station, Columbia	SE	20
● Cattaraugus, Cattaraug's	SW	878
● *Cattatonk*, Tioga	S	100
● Caughdenoy, Oswego	C	300
● Cayuga, Cayuga	C	500
● *Cayuga Junction*, Cayuga	C	×
Cayuta, Schuyler	SW	200
Cayutaville, Schuyler	SW	100
● Cazenovia, Madison	C	1,918
Cedar Beach, Steuben	SW	×
● *Cedar Bluffs*, Saratoga	E	×
Cedar Hill, Albany	E	650
Cedarhurst, Queens	SE	×
Cedar Lake, Herkimer	N	200
Cedarvale, Onondaga	O	150
Cedarville, Herkimer	N	700
● *Cedarville*, Herkimer	N	×
Center, Herkimer	N	200
● *Center Park*, Monroe	W	×
● Central Bridge, Schoharie	E	500
Centralia, Chautauqua	SW	140
● Central Islip, Suffolk	SE	100
● Central Morrisania, N.Y	SE	×
● Central Park, Queens	SE	500
● Central Square, Oswego	O	550
● Central Valley, Orange	SE	175
● *Centre*, Allegany	SW	×
● Centre Berlin, Renssalaer	E	159
Centre Brunswick, Rens'er	E	200
Centre Cambridge, Wash'on	E	×
Centrefield, Ontario	W	100
● *Centre Lebanon*, Col'bia	SE	150
Centre Lisle, Broome	S	225
Centre Moriches, Suffolk	SE	2,000
Centreport, Cayuga	C	50
Centreport, Suffolk	SE	175
Centre Valley, Otsego	C	75
● Centre Village, Broome	S	150
Centreville, Allegany	SW	100
● *Centreville*, Sullivan	SE	100
● Centreville Station, Sul'n	SE	100
Centre White Creek, Wash'n	E	300
● Ceres, Allegany	SW	400
● Chaces, Wyoming	W	×
● *Chadwick*, Oneida	C	350
● Chadwick's Mills, Oneida	O	350
● Chafee, Erie	W	×
● *Chaffee*, Erie	W	×
● Chambers, Chemung	S	5,847
Champion, Jefferson	N	200
● Champlain, Clinton	NE	1,500
● Chapinville, Ontario	W	200
● Chappaqua, Westchester	SE	600
● *Charles*, Allegany	SW	×
Charleston, Montgomery	E	125
Charleston Four Corners, Montgomery	E	175
● Charlotte, Monroe	W	900
Charlotte Centre, C'au'qua	SW	100
Charlotteville, Schoharie	E	100
Charlton, Saratoga	E	175
Chase, Otsego	C	×
Chase's Lake, Lewis	N	300
Chase's Mills, St. Lawrence	N	200
Chaseville, Otsego	C	85
Chasm Falls, Franklin	NE	100
● Chateaugay, Franklin	NE	3,000
Chateaugay Lake, Fran'ln	NE	500
● Chatham, Columbia	SE	2,100
● Chatham Centre, Col'bia	SE	400
Chaumont, Jefferson	N	600
● Chautauqua, Chaut'qua	SW	300
● Chazy, Clinton	NE	1,000
● *Chazy Junc.*, Clinton	NE	×
● *Chazy Lake*, Clinton	NE	×
● Cheektowaga, Erie	W	300
Chelsea, Richmond	SE	×
● Chemung, Chemung	S	1,879
Chemung Centre, Chemung	S	×
● Chenango Bridge, Broome	S	50
● Chenango Forks, Broome	S	450
Chenango Lake, Chenango	C	×
Cheningo, Cortland	C	20
● Chepachet, Herkimer	N	50
● Cherry Creek, Chau'qua	SW	900
● Cherry Valley, Otsego	C	684
● *Cherubusco*, Clinton	NE	300
Cheshire, Ontario	W	250
● Chester, Orange	SE	2,114
Chestertown, Warren	NE	800
Chestnut Ridge, Dutchess	SE	30
Cheviot, Columbia	SE	×
● *Chicago*, Cortland	C	×
● Chichesters, Ulster	SE	×
Childwold, St. Lawrence	N	×
● Chili, Monroe	W	100
● *Chili*, Monroe	W	×
● *Chili Junc.*, Monroe	W	×
● Chili Station, Monroe	W	×
Chilloway, Delaware	SE	85
China, Delaware	SE	×
Chippewa Bay, St Lawr'ce	N	×
● Chittenango, Madison	C	1,000
● Chittenango Falls, Madi'n	C	150
● Chittenango Sta., Madison	C	200
Choconut Centre, Broome	S	150
● *Chubbs Dock*, Washington	E	×
● *Church Lane*, Kings	SE	×
Churchtown, Columbia	SE	200
● Churchville, Monroe	W	513
● Churubusco, Clinton	NE	300
Cicero, Onondaga	C	275
Cicero Centre, Monroe	W	×
● Cigarville, Onondaga	C	50
Cincinnatus, Cortland	C	650
Cineonia, Yates	W	×
● Circleville, Orange	SE	210
City Island, Westchester	SE	3,000
Clare, St. Lawrence	N	×
Clarence, Erie	W	500
● Clarence Centre, Erie	W	400
Clarendon, Orleans	W	300
● *Clarks*, Orange	SE	×
Clarksborough, St. Lawrence	N	75
Clarksburgh, Erie	W	200
● Clark's Mills, Oneida	C	135
Clarkson, Monroe	W	819
Clarksville, Albany	E	600
Claryville, Sullivan	SE	175
● Claverack, Columbia	SE	350
Clay, Onondaga	C	300
● *Clay*, Onondaga	C	×
Clayburgh, Clinton	NE	×
● Clayton, Jefferson	N	1,737
Clayville, Oneida	O	700
Clear Creek, Chautauqua	SW	400
Clear Pond, Franklin	NE	×
● Clear View, Cayuga	C	400
Clermont, Columbia	SE	200
● Cleveland, Oswego	C	842
Cleverdale, Warren	NE	×
Clifford, Oswego	C	×
● *Clifton*, Chautauqua	SW	×
Clifton, Monroe	W	150
● *Clifton*, Richmond	SE	1,700
Clifton Mines, St. Lawrence	N	×
Clifton Park, Saratoga	E	225
● Clifton Spring, Ontario	W	1,679
● Clinton, Oneida	O	2,000
● Clinton Corners, Dutch's	SE	300
● Clintondale, Ulster	SE	500
Clinton Hollow, Dutchess	SE	400
● Clinton Mills, Clinton	NE	100
● *Clinton's*, Otsego	C	×
● Clintonville, Clinton	NE	400
● *Clintonville*, Orange	SE	×
● Clockville, Madison	C	200
Clove, Dutchess	SE	×
● Clove Branch Junc., Dut'ss	SE	×
Clove Church, Ulster	SE	×
● Clove Valley, Dutchess	SE	250
Club House, Orange	SE	×
● Clyde, Wayne	W	3,500
● Clymer, Chautauqua	SW	600
● Cobleskill, Schoharie	E	2,750
● Cochecton, Sullivan	SE	200
Cochecton Centre, Sullivan	SE	50
● Cockburn, Ulster	SE	×
Coeymans, Albany	E	1,021
Coeymans Hollow, Albany	E	300
● Coeyman's Junction, Alb'y	E	100
● Cohocton, Steuben	SW	3,500
● Cohoes, Albany	E	22,432
Colla, Washington	E	186
Cokertown, Dutchess	SE	65
Colchester, Delaware	SE	×
● *Colchester Station*, Del'e	SE	×
Cold Brook, Herkimer	N	550
● Colden, Erie	W	300
Coldenham, Orange	SE	200
● *Cold Spring*, Cattaraugus	SW	×
Cold Spring, Onondaga	C	×
● Cold Spring, Putnam	SE	3,500
● *Cold Springs*, Queens	SE	×
Cold Spring Harbor, Suff'k	SE	897
● *Cold Springs*, Steuben	SW	×
● Cold Water, Monroe	W	×
● *Coleman's*, Dutchess	SE	×
Coleman's, Oneida	C	×
● Colman Station, Dutch's	SE	×
Cole's Basin, Ulster	SE	×
Cole's Mills, Putnam	SE	×
Collamer, Onondaga	C	100
● College Point, Queens	SE	5,700
● *Colliers*, Otsego	C	×
● Colliersville, Otsego	C	500
Collingwood, Onondaga	C	100
● Collins, Erie	W	×
Collins Centre, Erie	W	300
Collinsville, Lewis	N	100
Colosse, Oswego	C	150
Colton, St. Lawrence	N	400
Columbia, Herkimer	N	100
Columbiaville, Columbia	SE	×
Columbus, Chenango	C	200
Columbusville, Queens	SE	×
Commack, Suffolk	SE	300
Como, Cayuga	C	×
● Comstock's, Washington	E	350
Concord, Richmond	SE	×
Conesus, Livingston	W	300
● *Conesus*, Livingston	W	×
● Conesus Centre, Liv'ston	W	500
Conesville, Schoharie	E	57
Conewango, Cattaraugus	SW	500
● *Conewango Station*, Cat's	SW	×
● Conewango Valley, Cat's	SW	400
● Coney Island, Kings	SE	300
● Congers, Rockland	SE	×
● *Conklin*, Broome	S	300
● *Conklin Centre*, Broome	S	×
Conklin Forks, Broome	S	×
Conklinville, Saratoga	E	300
● *Conklins*, Sullivan	SE	×
● Conklin Station, Broome	S	300
Connecticut, Tioga	S	×
Connelly, Ulster	SE	×
Conquest, Cayuga	C	100
Constableville, Lewis	N	550
● Constantia, Oswego	C	355
Constantia Centre, Oswego	C	×
Cook's, Ontario	W	×
● *Cooks*, Steuben	SW	×
Cooksburgh, Albany	E	200
Cook's Corners, Franklin	NE	×
● *Cook's Falls*, Delaware	SE	200
Cooley's Basin, Monroe	W	×
Coomer, Niagara	W	100
● *Coomer*, Niagara	W	×
● Coomer Station, Niagara	W	×
● *Coonrad's*, Onondaga	C	×
Coonrod, Oneida	C	×
● Coons, Saratoga	E	×
● *Cooper's*, Steuben	SW	×
● Cooper's Plains, Steuben	SW	300
● **Cooperstown**, Otsego	C	2,529
● *Cooperstown Junc.* Otsego	C	50
● Coopersville, Clinton	NE	250
● *Cooperville*, Clinton	NE	250
● Copake, Columbia	SE	1,575
● Copake Iron W'ks, Col'a	SE	450
Copenhagen, Lewis	N	771
Coram, Suffolk	SE	180
Corbettsville, Broome	S	150
● Corfu, Genesee	W	500
● Corinth, Saratoga	E	500
● Cornell, Westchester	SE	150
Cornell Landing, Queens	SE	×
● **Corning**, Steuben	SW	8,553
Cornwall, Orange	SE	1,000
● *Cornwall*, Orange	SE	×
● Cornwall Landing, Or'ge	SE	×
● Cornwall-on-the-Hudson, Orange	SE	2,000
Cornwallville, Greene	SE	178
● Corona, Queens	SE	750
Corona Park, Queens	SE	×
● **Cortland**, Cortland	C	8,708
Cossayuna, Washington	E	×
Cottage, Cattaraugus	SW	100
● Cotton's, Madison	C	×
● *Countrymans*, Herkimer	N	×
● *County House*, Allegany	SW	×
● *County House*, Herkimer	N	×
● *County House*, Steuben	SW	×
County Line, Niagara	W	50
● *County Line*, Orleans	W	250
County Line, Sullivan	SE	×
● *Court House*, Richmond	SE	×
Couse, Rensselaer	E	40
Coves Neck, Orleans	W	×
Coventry, Chenango	C	300
● *Coventry*, Chenango	O	75
Coventryville, Chenango	C	150
● Covert, Seneca	C	200
Coveville, Saratoga	E	70
Covington, Wyoming	W	300
● *Cowanhaven Lane*, Kings	SE	×
Cowlesville, Wyoming	W	300
● *Coxsackie*, Columbia	SE	75
● Coxsackie, Greene	SE	4,270
● Coxsackie Sta., Columbia	SE	75
Crab Meadow, Suffolk	SE	×
● Crafts, Putnam	SE	100
● *Craigs*, Livingston	W	×
● Craigsville, Orange	SE	150
● *Crains Mills*, Cortland	C	25
● Cranberry Creek, Fulton	E	350
Crandell's Corners, Wash'n	E	200
● *Crane's Village*, Mont'g'ry	E	200
● Cranesville, Montgomery	E	100
● *Cranston's*, Orange	SE	1,800
Crary's Mills, St. Lawrence	N	150
● Craryville, Columbia	SE	75
Crawford, Ulster	SE	50
● *Crawford Junction*, Or'ge	SE	×
Cream Street, Dutchess	SE	×
Creedmoor, Queens	SE	×
Creek Centre, Warren	NE	200
Creek Locks, Ulster	SE	150
● *Crescent*, Albany	E	×
Crescent, Saratoga	E	300
● Crittenden, Erie	W	150
Croghan, Lewis	N	445
Cronomer's Valley, Or'ge	SE	×
Cropseyville, Rensselaer	E	150
Crosby, Yates	W	×
● *Crossing*, Genesee	W	×
Cross Lake, Onondaga	O	×
Cross River, Westchester	SE	250
Croton, Delaware	SE	400
● *Croton*, Schuyler	SW	×
● *Croton*, Westchester	SE	×
● Croton Falls, Westchest'r	SE	800
● Croton Lake, Westchest'r	SE	×
● Croton Landing, Westc'r	SE	700
Crouse's Store, Dutchess	SE	80
● *Crowner's*, Allegany	SW	×
● Crown Point, Essex	NE	3,600
Crown Point Centre, Essex	NE	550
● Crugers, Westchester	SE	150
Crum Creek, Fulton	E	×
Crum Elbow, Dutchess	SE	50
● Crystal Run, Orange	SE	×
Crystal Spring, Yates	W	50
● Cuba, Allegany	SW	2,254
● *Cuddebacks*, Ontario	W	×
● Cuddebackville, Orange	SE	300
Cullen, Herkimer	N	65
● *Curriers*, Wyoming	W	×
Currys, Sullivan	SE	550
Currytown, Montgomery	E	×
● Curtis, Steuben	SW	×
● Cutchogue, Suffolk	SE	600
Cutler's Basin, Ulster	SE	×
● Cuyler, Cortland	C	450
● Cuylerville, Livingston	W	300
● *Cuylerville*, Livingston	W	×
● *Cypress Avenue*, Kings	SE	×
Dairyland, Ulster	SE	×
● Dale, Wyoming	W	130
● Dalton, Livingston	W	500
Danby, Tompkins	S	300
Dannatberg, Lewis	N	×
● Dannemora, Clinton	NE	500
● Dansville, Livingston	W	4,250
● Danube, Herkimer	N	150
● Darien, Genesee	W	200
Darien Centre, Genesee	W	200
Davenport, Delaware	SE	500
● Davenport C'ntre, D'l'w'e	SE	200
David's Island, Westches'r	SE	×
Davis, Sullivan	SE	×
● *Davis Crossing*, Chenango	C	×
● *Davis Crossing*, Schoharie	E	×
● Daws, Genesee	W	×
Day, Saratoga	E	300
● Daysville, Oswego	O	50
● Dayton, Cattaraugus	SW	500
Dean's Corners, Saratoga	E	150
● Deansville, Oneida	C	200
De Bruce, Sullivan	SE	250
Decatur, Otsego	C	700
Deck, Herkimer	N	150
Deckers, Ulster	SE	×
Decker's Dock, Sullivan	SE	×
Deerfield, Oneida	C	716
Deer Lick, Cattaraugus	SW	×
● Deer Park, Suffolk	SE	100
● Deer River, Lewis	N	200
Defreestville, Rensselaer	E	50
De Grasse, St. Lawrence	N	×
De Groff, Cayuga	C	×
De Kalb, St. Lawrence	N	300
● DeKalb Junc., St. L'rence	N	300
● Delancy, Delaware	SE	150
● *Delavan*, Erie	W	×
● Delaware, Erie	W	×
Delaware Aqueduct, Sul'n	SE	×
● **Delhi**, Delaware	SE	1,700
● Delmar, Albany	E	200
● *Delphi*, Madison	C	×
Delphi, Onondaga	C	230
Delta, Oneida	C	186
De Mott, Seneca	C	×
● Demster, Oswego	C	×
● *Dempster's*, Herkimer	N	×
Denison, Herkimer	N	×
Denmark, Lewis	N	200
Denning, Ulster	SE	200
● *Denniston's* Orange	SE	×
Depauville, Jefferson	N	400
DePeyster, St. Lawrence	N	250
● Deposit, Broome	S	1,600
● Derby, Erie	W	×
● DeRuyter, Madison	C	1,000
● De Sono, Onondaga	C	×
● Devereux Sta., Catta'gus	SW	×
● *Devereux*, Cattaraugus	SW	×
DeWitt, Onondaga	C	200
● *De Witt*, Onondaga	C	2,300
● De Witt Centre, Onondaga	C	50
● DeWittville, Chauta'qua	SW	300
Dexter, Jefferson	N	490
● *Dexterville*, Chautauqua	SW	×
Dexterville, Oswego	C	25
Dey's Landing, Seneca	C	×
Diamond, Herkimer	N	×
● Diana, Lewis	N	×
Diana Station, Lewis	N	×
Dickerson's Eddy, Sullivan	SE	×
Dickinson, Franklin	NE	800
● Dickinson Centre, Fr'in	NE	1,500
Divine's Corners, Sullivan	SE	100
● *Dix*, Oneida	C	×
● Dobb's Ferry, West'ster	SE	2,450
Dolgeville, Herkimer	N	800
Dongan Hills, Richmond	SE	×
Doraville, Broome	S	65
Dormansville, Albany	E	150
Dosoris, Queens	SE	×
● *Douglas*, Cayuga	C	×
● Douglas, Essex	NE	×
● Douglaston, Queens	SE	×
● Dover Furnace, Dutchess	SE	100
● Dover Plains, Dutchess	SE	750
● *Downing*, Montgomery	E	×
Downsville, Delaware	SE	550
● Dresden, Yates	W	400
● *Dresden*, Washington	E	×
● Dresden Centre, Wash'ton	E	×
● Dresden Sta., Wash'gton	E	×
Dresserville, Cayuga	C	300
● *Driving Park*, Monroe	W	×
Dry Brook, Ulster	SE	700
● Dryden, Tompkins	S	1,000
Duane, Franklin	NE	285
● Duanesburg, Schenectady	E	150
Dugway, Oswego	C	100
Dunbarton, Oneida	C	×
● Dundee, Yates	W	1,200
● *Dunham's*, Washington	E	×
● Dunham's Basin, Wash'tn	E	×
● Dunkirk, Chautauqua	SW	9,402
Dunn Brook, Oneida	C	100
Dunnings, Yates	W	×
Dunnsville, Albany	E	100
Dunraven, Delaware	SE	30
● *Dunwoodie*, Westchester	SE	×
Durham, Greene	SE	300
● Durhamville, Oneida	C	800
● Dutchess Junc., Dut'ess	SE	100
Dutch Kills, Queens	SE	×
Dutch Settlement, Herkimer	N	×
Dwaar's Kill, Ulster	SE	200
● *Dyke*, Allegany	SW	×
Dyke, Steuben	SW	×
● Dykeman's, Putnam	SE	50
Dysinger, Niagara	W	×
● *Eagle*, Wyoming	W	200
● Eagle Bridge, Rensselaer	E	450
Eagle Harbor, Orleans	W	500
● *Eagle Harbor Sta.*, Orl'ns	W	×
Eagle Mills, Rensselaer	E	200
● Eagle Village, Wyoming	W	200
● Earl, Yates	W	×
● *Earles*, Yates	W	×
● *Earls*, Orange	SE	×
● Earl's, Wyoming	W	×
● Earlville, Madison	C	600
● *East Albany*, Rensselaer	E	×
East Amherst, Erie	W	×
East Arcade, Wyoming	W	×
East Arcadia, Wayne	W	×
East Ashford, Cattara'gus	SW	40
● East Aurora, Erie	W	1,700
East Avon, Livingston	W	200
● East Beekmantown, Cl'tn	NE	300
East Berne, Albany	E	100
● East Bethany, Genesee	W	200
● East Bloomfield, Ontario	W	1,000
● East Bloomfield Sta., On'to	W	×
● East Boston, Madison	C	150
● East Branch, Delaware	SE	258
● East Buffalo, Erie	W	×
● *East Buffalo Junc.*, Erie	W	×
● *East Buskirk's*, Erie	W	×
East Campbell, Steuben	SW	75
● East Carlton, Orleans	W	×
East Cayuga Village, O'tario	W	×
● East Chatham, Columbia	SE	400
East Chester, Westchester	SE	300
● *East Chester*, Orange	SE	×
● East Clarence, Erie	W	50
East Cobleskill, Schoharie	E	×
East Coldenham, Orange	SE	×
● East Concord, Erie	W	200
East Constable, Franklin	NE	×
● East Corning, Steuben	SW	×
● East Creek, Herkimer	N	50
East Dickinson, Franklin	NE	300
East Durham, Greene	SE	200
East Eden, Erie	W	100
East Elba, Genesee	W	×
East Elma, Erie	W	125
East Elmira, Chemung	S	×
East Fishkill, Dutchess	SE	150
East Florence, Oneida	C	100
East Freetown, Cortland	C	×
East Gaines, Orleans	W	80
East Galway, Saratoga	E	200
East Genoa, Cayuga	C	×
East German, Chenango	C	×
● East Glenville, Schenect'dy	E	65
East Granger, Allegany	SW	×
East Greenbush, Rensselaer	E	96
East Greenwich, Wash'gt'n	E	500
East Groveland, Livingston	W	80
● East Guilford, Chenango	C	150
● *East Hamburg*, Erie	W	×
East Hamilton, Madison	C	100
● East Hamlin, Monroe	W	50
East Hampton, Suffolk	SE	2,426
East Hartford, Washington	E	75
● East Hinsdale, Queens	SE	200
● East Homer, Cortland	C	75
East Houndsfield, Jefferson	N	75
East Islip, Suffolk	SE	×
East Java, Wyoming	W	150
East Jewett, Greene	SE	50
● East Kendall, Orleans	W	120
East Kingston, Ulster	SE	×
East Koy, Wyoming	W	100
East Lansing, Tompkins	S	50
East Leon, Cattaraugus	SW	×
● East Line, Saratoga	E	150
East McDonough, Chenango	C	50
East Maine, Broome	S	×
East Marion, Suffolk	SE	400
● East Martinsburgh, Lewis	N	63
East Masonville, Delaware	SE	50
East Meredith, Delaware	SE	500
East Moriches, Suffolk	SE	375
East Mount Vernon, Westchester	SE	×
East Nassau, Rensselaer	E	600
● *East New York*, Kings	NE	×
East Nichols, Tioga	S	×
● *East Northport*, Suffolk	SE	×
East Norwich, Queens	SE	400
East Oakfield, Genesee	W	100
Easton, Washington	E	250
● *Easton*, Washington	E	×
East Onondaga, Onondaga	C	300
● *East Oswego*, Oswego	C	×
East Otto, Cattaraugus	SW	1,450
East Palermo, Oswego	C	100
● East Palmyra, Wayne	W	100
East Park, Dutchess	SE	280
East Patchogue, Suffolk	SE	×
● East Pembroke, Genesee	W	300
East Penfield, Monroe	W	50
East Pharsalia, Chenango	C	275
East Pitcairn, St. Lawrence	N	×
East Poestenkill, Rensselaer	E	600
● Eastport, Suffolk	SE	150
● *East Junction*, Suffolk	SE	×
East Randolph, C'ttaraugus	SW	600
● East River, Cortland	C	35
● *East Rochester*, Monroe	W	×
● East Rockaway, Queens	SE	1,250
East Rodman, Jefferson	N	150
East Salem, Washington	E	150
● *East Saratoga Junc.*, S'toga	E	×
● East Schaghticoke, R'ss'l'r	E	1,300
East Schodack, Rensselaer	E	300
● East Schuyler, Herkimer	N	150
East Scott, Cortland	C	×
East Seneca, Erie	W	70
East Setauket, Suffolk	SE	×
East Shelby, Orleans	W	150
East Sidney, Delaware	SE	100
East Springfield, Otsego	O	300
East Steamburgh, Schuyl'r	SW	82
● East Steuben, Oneida	C	×
● East Syracuse, Onondaga	C	2,300
East Tarrytown, W'stch'st'r	SE	×
East Troupsburgh, Steub'n	SW	×
● *East Utica*, Oneida	C	×
East Varick, Seneca	C	100
East Venice, Cayuga	C	50
● East View, Westchester	SE	×
East Virgil, Cortland	C	75
● *East Walden*, Orange	SE	×
East Watertown, Jefferson	N	×
● *East Waverly*, Tioga	S	×
East Williamson, Wayne	W	×
● East Williston, Queens	SE	×
East Wilson, Niagara	W	×
East Windham, Greene	SE	15
● East Windsor, Broome	S	×
● *East Winfield*, Herkimer	N	1,675
Eastwood, Onondaga	C	×
● East Worcester, Otsego	C	500
● Eaton, Madison	C	578
Eatonville, Herkimer	N	150
● Ebenezer, Erie	W	106
Echo, Suffolk	SE	×
● Eddytown, Yates	W	150
Eddyville, Cattaraugus	SW	100
Eddyville, Ulster	SE	500
● Eden, Erie	W	500
● *Eden Centre*, Erie	W	500
Edenton, St. Lawrence	N	×
● Eden Valley, Erie	W	150
Edenville, Orange	SE	150
● Edgewood, Greene	SE	250
● *Edgewood*, Monroe	W	×
Edicks, Herkimer	N	50
Edinburgh, Saratoga	E	150
● Edmeston, Otsego	C	500
Edwards, St. Lawrence	N	345
Edwardsville, St. Lawrence	N	200
Eggertsville, Erie	W	100
Egypt, Monroe	W	157
Eighmyville, Dutchess	SE	×
● Elba, Genesee	W	500
Elbow, Warren	NE	×
Elbridge, Onondaga	C	600
● *Elderts*, Queens	SE	×
Eldred, Sullivan	SE	150
Elgin, Cattaraugus	SW	25
Elizabethtown, Essex	NE	700
● Elizaville, Columbia	SE	86
● *Elk*, Cattaraugus	SW	×
Elk Creek, Otsego	C	120
Elkdale, Cattaraugus	SW	×
Elkhurn, Onondaga	C	×
● Elko, Cattaraugus	SW	×
Ellenburgh, Clinton	NE	500
● *Ellenburgh*, Clinton	NE	500
Ellenburgh Centre, Clint'n	NE	500
● Ellenburgh Depot, Cli'n	NE	500
● Ellenville, Ulster	SE	4,000
● *Ellersville*, Columbia	SE	×
Ellerys, Chautauqua	SW	150
Ellicott, Erie	W	25
● Ellicottsville, C'ttaraug's	SW	800
Ellington, Chautauqua	SW	800
Ellis, Tompkins	S	×
Ellisburgh, Jefferson	N	325
● *Ellis Siding*, Monroe	W	×
● Elma, Erie	W	200
● Elma Centre, Erie	W	200
● **Elmira**, Chemung	S	28,070
Elmont, Queens	SE	×
● *Elm Park*, Richmond	SE	×
● Elmsford, Westchester	SE	250
● Elm Valley, Allegany	SW	×
Elpis, Oneida	C	×
● *Eltingville*, Richmond	SE	75
● Elsworth, Cayuga	C	×
● *Elsmere*, Orange	SE	×
● Elton, Cattaraugus	SW	100
Elwood, Suffolk	SE	100
Emerson, Cayuga	C	×
Eminence, Schoharie	E	150
Emmonsburgh, Fulton	E	100
Empeyville, Oneida	C	×
Enfield Centre, Tompkins	S	200
Enfield Falls, Tompkins	S	200
English Brook, Cattar'us	SW	×
● Ennerdale, Ontario	W	×
● Ensenore, Cayuga	C	×
Enterprise, Dutchess	SE	×
Ephratah, Fulton	E	400
● *Erastina* Richmond	SE	×
● *Erie Junction*, Erie	W	×
● Erieville, Madison	C	200
● Erin, Chemung	S	200
● Erwin, Steuben	SW	×
● Esopus, Ulster	SE	350
● Esperance, Schoharie	E	350
Essex, Essex	NE	600
● *Essex Station*, Essex	NE	×
● Etna, Tompkins	S	400
● Euclid, Onondaga	C	300
Eureka, Sullivan	SE	500
Evans, Erie	W	400
Evans Creamery, Broome	S	×
● Evan's Mills, Jefferson	N	600
Evansville, Washington	E	×
Evergreen, Queens	SE	200
Everton, Franklin	NE	×
Exeter, Otsego	C	50
Fabius, Onondaga	O	400
Factoryville, Richmond	SE	×
● *Factoryville*, Tioga	S	400
Fairchilds, Steuben	SW	×
Fair Dale, Oswego	C	50
Fairfield, Herkimer	N	300
Fairground, Suffolk	SE	×
● *Fair Ground*, Monroe	W	×
● Fair Haven, Cayuga	C	751
● Fair Mount, Onondaga	C	75
● Fair Oaks, Orange	SE	×
● Fairport, Monroe	W	3,200
● Fairview, Cattaraugus	SW	50
● *Fairview*, Wyoming	W	×
● Fairville, Wayne	W	100
● Falconer, Chautauqua	SW	400
● *Falconer Junction*, C'q'a	SW	×
● *Falkirk*, Erie	W	×
● *Falls*, Tompkins	S	×
● Fallsburgh, Sullivan	SE	150
● *Falls Junction*, Niagara	W	×
Falls Mill, Sullivan	SE	×
Fargo, Genesee	W	×
● Farlin, Albany	E	×
● *Farmier*, Seneca	C	900
Farmers Mills, Putnam	SE	100
Farmersville, Cattaraugus	SW	120
● *Farmersville*, Cat'ra'gus	SW	200
● Farmersville Sta. Cat'g's	SW	200
● Farmer Village, Seneca	C	900
● Farmingdale, Queens	SE	800
Farmington Ontario	W	150
● *Farmington*, Ontario	W	×
● Farnham, Erie	W	250
● Far Rockaway, Queens	SE	2,500
Fawns, Ulster	SE	×
Fayette, Seneca	C	400
● *Fayette Siding*, Seneca	C	×
● Fayetteville, Onondaga	C	1,556
● Felt's Mills, Jefferson	N	300
Fenner, Madison	C	75
Fenner's Grove, Herkimer	N	×
● Fentonville, Ch'utauq'a	SW	300
● Ferenbaugh, Steuben	SW	×
Ferguson's, Herkimer	N	×
Ferguson's Corners, Yates	W	50
Fergusonville, Delaware	SE	200
Fero, Chemung	S	×
● Ferrona, Clinton	NE	200
Ferry, Erie	W	×
● *Feura Bush*, Albany	E	100
● Fillmore, Allegany	SW	400
Fillmore Park, Erie	W	×
Findley's Lake, Ch'ut'uq'a	SW	500
Fine, St. Lawrence	N	300
Finkles, Sullivan	SE	×
Fintons, Yates	W	×
Fire Island, Suffolk	SE	×
Fire Place, Suffolk	SE	×
Fish Cabin, Sullivan	SE	×
● Fish Creek, Oneida	C	×
● *Fisher's*, Livingston	W	×
● Fishers, Ontario	W	300
Fishes Grove, Ontario	W	×
Fishers Island, Suffolk	SE	×
Fishers Landing, Jefferson	N	50
● *Fishkill*, Dutchess	SE	4,296
Fishkill Landing, D'tchess	SE	4,249
● Fishkill on the Hudson, Dutchess	SE	4,296
Fishkill Plains, Dutchess	SE	150
● *Fishkill Village*, D'tch'ss	SE	785
● *Fish Lake*, Cattaraugus	SW	×
● Fish's Eddy, Delaware	SE	200
Fitch, Cattaraugus	SW	×
Five Corners, Cayuga	C	400
Flackville, St. Lawrence	N	100
Flanders, Suffolk	SE	×
Flatbrook, Columbia	SE	100
Flatbush, Kings	SE	3,500
● *Flatbush Avenue*, Kings	SE	×
Flat Creek, Montgomery	E	75
● Flatlands, Kings	SE	1,000
Fleishmann's, Delaware	SE	100
Fleming, Cayuga	O	200
● Flemingsville, Tioga	S	50
● *Flint*, Ontario	W	100
● Flint Creek, Ontario	W	100
Floral Park, Queens	SE	150
Florence, Oneida	C	285
Florence Hill, Oneida	C	×
● Florida, Orange	SE	615
Floridaville, Cayuga	C	×
Flowers, Broome	S	×
Flower Hill, Queens	SE	×
Floyd, Oneida	C	100
● Flushing, Queens	SE	19,136
● Fluvanna, Chautauqua	SW	400
Fly Creek, Otsego	C	400
Fly Mountain, Ulster	SE	×
● *Flynns Siding*, Greene	SE	×
● Fly Summit, Washington	E	200
Folsomdale, Wyoming	W	100
● **Fonda**, Montgomery	E	1,300
Footprints, Madison	C	×
● *Fordham*, New York	SE	×
● *Fordham Heights*, N.Y'rk	SE	×
● *Fords Corners*, Kings	SE	×
● Forest, Clinton	NE	200
Forestburgh, Sullivan	SE	×
Forester's, Ontario	W	×
● Forest Glen, Ulster	SE	×
Forest Home, Tompkins	S	114
● *Forest House*, Monroe	W	×
● *Forest Lawn*, Monroe	W	×
Forest Port, Oneida	C	350
● Forestville, Chautauqua	SW	800
● *Forge*, Suffolk	SE	×
● *Forks*, Erie	W	×
● Fort Ann, Washington	E	1,000
Fort Columbus, New York	SE	×
● Fort Covington, Fr'klin	NE	1,002
Fort Covington Centre, Franklin	NE	×
● Fort Edward, Wash'ton	E	3,200
Fort Hamilton, Kings	SE	1,200
● Fort Hunter, M'tgom'ry	E	700
Fort Lafayette, Kings	SE	×
Fort Jackson, St. Lawr'nce	N	450
Fort Miller, Washington	E	300
● Fort Montgomery, Or'nge	SE	175
Fort Montgomery, Clinton	NE	×
Fort Niagara, Niagara	W	×
Fort Ontario, Oswego	C	×
Fort Orange, Rensselaer	E	×
● Fort Plains, Montgomery	E	2,855
Fort Porter, Erie	W	×
Fort Schuyler, Westchester	SE	×
Fortsville, Saratoga	E	150
● *Fort Ticonderoga*, E'sex	NE	×
Fort Tompkins, Richmond	SE	×
● *Fort Wadsworth*, R'mn'd	SE	×
● *Fort Washington*, N.Y'k	SE	×
Fort Wood, New York	SE	×
Fosterdale, Sullivan	SE	100
● Foster's Meadow, Queens	SE	200
Fosterville, Cayuga	C	50
Four Corners, Richmond	SE	×
● Four Mile, Cattaraugus	SW	130
Fourteen Mile Island, Wash'n	E	×
Fowler, St. Lawrence	N	225
● Fowlerville, Livingston	W	850
● *Fox Hollow Sta.* Ulster	SE	×
● Fox Ridge, Cayuga	C	50
Fox's, Ontario	W	×
● Frankfort, Herkimer	N	2,500
● *Frankfort*, Herkimer	N	×
Frankfort Hill, Herkimer	N	40
Franklin, Delaware	SE	700
● *Franklin*, Delaware	SE	×
● Franklin Depot, Delaw're	SE	×
Franklin Falls, Franklin	NE	75
● Franklin Iron W'rks, On'da	C	355
Franklin Square, Queens	SE	×
Franklinton, Schoharie	E	250
● Franklinville, C'tar'ugus	SW	1,065
Franklinville, Suffolk	SE	×
● *Frayers*, Delaware	SE	×
Frecks, Cattaraugus	SW	×
● Fredonia, Chautauqua	SW	3,390
● Freedom, Cattaraugus	SW	100
Freedom Plains, Dutchess	SE	100
Freehold, Greene	SE	250
Freelands, Ulster	SE	×
● Freeman, Steuben	SW	×
● Freeport, Queens	SE	1,300
Freetown Corners, Cortland	C	250
● Freeville, Tompkins	S	45
Freemont Centre, Sullivan	SE	400
French Creek, Chautauqua	SW	300
● French Mountain, War'n	NE	250
French Point, Warren	NE	×
Fresh Pond, Suffolk	SE	×
● *Fresh Pond Junc.* Qu'ns	SE	×
● Frewsburgh, Ch'tauqua	SW	540
Frey's Bush, Montgomery	E	×
Friend, Yates	W	×
● Friendship, Allegany	SW	2,500
Frontenac, Jefferson	N	×
Frontier, Clinton	NE	50
Frost Valley, Ulster	SE	20
● Fruitland, Wayne	W	×
Fruit Valley, Oswego	C	×
Fullam's Basin, Monroe	W	×
● *Fuller's*, Albany	E	50
● Fuller's Station, Albany	E	50
Fullerville Iron Works, St. Lawrence	N	150
Fulmer Valley, Allegany	SW	×
● Fulton, Oswego	C	4,208
Fultonham, Schoharie	E	150
● Fultonville, Montgomery	E	1,110
Furnaceville, Wayne	W	×
● *Furniss*, Oswego	C	×
● Gage, Yates	W	×
Gage's, Ontario	W	×
Gaines, Orleans	W	200
● Gainesville, Wyoming	W	500
Gale, St. Lawrence	N	×
● *Gales*, Onondaga	C	×
Galesville Mills, Ulster	SE	100
● Gallatinville, Columbia	SE	200
Gallupville, Schoharie	SW	250
Galway, Saratoga	E	200
Gang Mills, Herkimer	N	75
● Gansevoort, Saratoga	E	200
Gannudawa, Ontario	W	×
● Garbutt, Monroe	W	175
● *Garbuttsville*, Monroe	W	×
● Garden City, Queens	SE	495
Gardentown, Orange	SE	×
Gardenville, Erie	W	300
● Gardiner, Ulster	SE	800
Gardiner's, Sullivan	SE	×
Gardiner's Corners, Lewis	N	200
Garfield, Rensselaer	E	400
Garland, Monroe	W	×
● Garnerville, Rockland	SE	×
Garoga, Fulton	E	60
Garrattsville, Otsego	C	200
● *Garrettson's*, Richmond	SE	150
● Garrison's Putnam	SE	400
● *Garwood*, Allegany	SW	×
Gaskill's Corners, Tioga	S	75
● Gasport, Niagara	W	500
● Gates, Monroe	W	100
● *Gates*, Saratoga	E	×
Gayhead, Greene	SE	50
Gayville, Oswego	O	150
● *Geddes*, Oswego	C	×
Genesee Dock, Monroe	W	×
● *Genesee Junc.* Monroe	W	×
● Geneseo, Livingston	W	3,000
● Geneva, Ontario	W	7,411
● Genoa, Cayuga	C	400
● *Genoa Junction*, Cayuga	C	×
● *Genung*, Orange	SE	×
Georgetown, Madison	C	300
● *Georgetown*, Madison	C	×
● Georgetown Sta. Madison	C	×
German, Chenango	C	200
● Germantown, Columbia	SE	400
● *Germond*, Rockland	SE	×
Gerows, Sullivan	SE	×
● Gerry, Chautauqua	SW	100
Getty, Erie	W	×
● Getzville, Erie	W	500
● *Geyser*, Saratoga	E	×
● Ghent, Columbia	SE	600
Gibson's, Steuben	SW	100
Gibson's, Chautauqua	SW	×
Gibson's Landing, Steu'n	SW	×
Gibsonville, Livingston	W	×
Gifford, Schenectady	E	×
● *Giffords*, Richmond	SE	150
Gilbert's Mills, Oswego	C	25
Gilbertsville, Otsego	C	500
Gilboa, Schoharie	E	300
Gilletts, Delaware	SE	×
Gilman, Hamilton	NE	×
● *Gilmans*, Sullivan	SE	800
● Gilman's Depot, Sullivan	SE	800
Girard, Orange	SE	×
Glasco, Ulster	SE	1,500
Glen, Montgomery	E	1,000
Glen Aubrey, Broome	S	150
Glenburn, Ontario	W	×
Glen Castle, Broome	S	100
Glenco Mills, Columbia	SE	100
Glen Cove, Ontario	W	×
Glen Cove, Queens	SE	4,000
● *Glen Cove Station*, Qns's	SE	×
● Glendale, Lewis	N	×
● *Glendale*, Queens	SE	×
● *Glendale Junc.*, Queens	SE	×

51

Towns. Counties.	Index.	Pop.
● Glendale Station, Queens	SE	×
Glenerie, Ulster	SE	×
Glenford, Ulster	SE	×
Glen Grove, Steuben	SW	×
● Glenham, Dutchess	SE	600
Glen Haven, Cayuga	C	25
Glen Haven, Monroe	W	×
● Glen Head, Queens	SE	×
Glen Island, Westchester	SE	×
Glen Lake, Warren	NE	×
● *Glen Mitchell*, Saratoga	E	×
● Glenmont, Albany	E	×
Glenmore, Oneida	C	50
● Glenora, Yates	W	190
● Glen Falls, Warren	NE	10,0?0
● *Glen Side*, Onondaga	C	×
Glen Spey, Sullivan	SE	×
Glenville, Schenectady	E	80
Glen Wild, Sullivan	SE	150
● Glenwood, Erie	W	140
Glenwood, Queens	SE	×
Glenwood, Tompkins	S	×
● *Glenwood*, Westchester	SE	×
● Gloversville, Fulton	E	13,796
● Godeffroy, Orange	SE	×
● Golden's Bridge, West'r	SE	200
Goldsmith, Franklin	NE	×
Goodremotes, Cattaraugus	SW	×
● Good Ground, Suffolk	SE	600
Goodline Lake, Steuben	SW	×
Goodwin's Falls, Tompkins	S	×
Goodyear's Cayuga	C	×
● *Goose Creek*, Queens	SE	×
Gordons, Cattaraugus	SW	×
Gorham, Ontario	W	300
● Goshen, Orange	SE	3,500
Goulds, Delaware	SE	100
● Gouverneur, St. Lawrence	N	3,457
Governor's Island, N. York	SE	×
● Gowanda, Cattaraugus	SW	2,000
Grafton, Rensselaer	E	600
Graham's Dock, Sullivan	SE	×
Grahamsville, Sullivan	SE	400
Granby Centre, Oswego	C	25
● Grand Gorge, Delaware	SE	160
● *Grand Hotel Sta.*, Del're	SE	×
Grand Island, Erie	W	1,300
● *Grand View*, Rockland	SE	×
● Grand View on Hudson, Rockland	SE	×
Granger, Allegany	SW	×
Grangers, Ontario	W	×
Graniteville, Richmond	SE	200
● *Grant*, Chautauqua	SW	×
Grant, Herkimer	N	150
● *Grant City*, Richmond	SE	×
Grants Mills, Delaware	SE	×
● Granville, Washington	E	2,100
Grapeville, Greene	SE	50
Graphite, Warren	NE	×
● *Grassmere*, Richmond	SE	×
Grassy Point, Rockland	SE	1 200
● Gratwick, Niagara	W	×
● Gravesend, Kings	SE	800
● Gravesend Beach, Kings	SE	×
Gravesville, Herkimer	N	90
Gray, Herkimer	N	300
● *Gray Oaks*, Westchester	SE	×
● Great Bend, Jefferson	N	250
Great Falls, Greene	SE	40
● Greatkills, Richmond	SE	150
Great Neck, Queens	SE	1,800
● *Great Neck*, Queens	SE	×
● *Great Neck Junc.*, Queens	SE	×
Great River, Suffolk	SE	×
● Great Valley, Cattara'us	SW	300
● *Great Valley Centre*, C't's	SW	300
● *Great Valley Sta.*, Cat'us	SW	×
● *Greece*, Monroe	W	×
Greece, Monroe	W	100
Greenborough, Oswego	C	×
● *Greenbush*, Rensselaer	E	7,287
Greendale, Columbia	SE	×
● Greene, Chenango	C	1,050
● *Greenfield*, Kings	SE	×
● *Greenfield*, Saratoga	E	50
Greenfield, Ulster	SE	258
● Greenfield Centre, Sara'ga	E	220
● Green Haven, Dutchess	SE	200
● *Green Island*, Albany	E	4,403
Green Island, Warren	NE	×
Greenkill, Ulster	SE	×
● Green Lawn, Suffolk	SE	200
Green Point, Kings	SE	25
● Greenport, Suffolk	SE	2,800
Greenport Centre, Colum'a	SE	30
Green Ridge, Richmond	SE	150
Green River, Columbia	SE	250
● *Greens*, Chautauqua	SW	×
● *Green's Corners*, Oneida	C	×
Greenvale, Queens	SE	×
Greenville, Greene	SE	300
Greenville, Suffolk	SE	×
Greenville Centre, Greene	SE	200
● Greenway, Oneida	C	×
● Greenwich, Washington	E	2,295
● *Greenwood*, Kings	SE	×
Greenwood, Steuben	SW	400
Greenwood Lake, Orange	SE	300
Greig, Lewis	N	300
● Greigsville, Livingston	W	75
Gretna, Dutchess	SE	×
● Greycourt, Orange	SE	×
Griffin, Hamilton	NE	130
● Griffin's Corners, Del're	SE	300
Griffins Mills, Erie	W	65
Griffs, Delaware	SE	×
● *Griffiths*, Chautauqua	SW	×
Griffith's Point, Chau'qua	SW	×
● *Grimesville*, Erie	W	×
● *Griswold's* Genesee	W	×
Griswold's Mills, Wash'ton	E	75
Groom's Corners, Saratoga	E	225
● Groton, Tompkins	S	1,287
Groton City, Tompkins	S	100
● *Grove*, Allegany	SW	×
● Groveland, Livingston	W	200
Grovenor's Corners, Sch'rie	E	200
Grove Springs, Steuben	SW	×
● *Groveville*, Dutchess	SE	×
Guilderland, Albany	E	350
● Guilderland Centre, Al'y	E	500
● Guilford, Chenango	C	300
● Guilford Centre, Che'go	C	100
● Gulf Summit, Broome	S	350
Gulick, Ontario	W	×
Gulph, Herkimer	N	×
Gummer's Brook, Sullivan	SE	×
● *Guneville*, Erie	W	×
● Guymard, Orange	SE	100
● Hadley, Saratoga	E	350
Hagaman's Mills, M'tg'm'y	E	150
Hagedorn's Mills, Saratoga	E	100
Hague, Warren	NE	100
Haights, Yates	W	×
Hailesborough, St. Law'ce	N	244
● *Haines Corners*, Greene	SE	150
● Haines Falls, Greene	SE	150
● *Halberts*, Allegany	SW	×
Halcott Centre, Greene	SE	500
● Halcottsville, Delaware	SE	500
● Hale's Eddy, Delaware	SE	275
● *Half Acre*, Cayuga	C	×
Half Moon, Saratoga	E	300
● Half Way, Onondaga	C	×
● Hall, Ontario	W	200
● *Hallenbecks*, Schoharie	E	×
Hallocks Landing, Suff'k	SE	×
● Hall's Corners, Ontario	W	200
Halls Mills, Sullivan	SE	×
Hallsport, Allegany	SW	200
● *Hall's Sta.*, Niagara	W	25
Hallsville, Montgomery	E	40
Halsey Valley, Tioga	S	350
● *Halstead's*, Columbia	SE	×
Hamden, Delaware	SE	115
● Hamburgh, Erie	W	1 331
● *Hamburgh*, Erie	W	25
Hamburg Siding, Cayuga	C	×
● Hamden, Delaware	SE	200
● Hamilton, Madison	C	1,640
Hamlet, Chautauqua	SW	250
● Hamlin, Monroe	W	250
● *Hammels*, Queens	SE	×
● Hammond, St. Lawrence	N	250
● *Hammond*, Saratoga	E	50
● *Hammonds*, Westches'r	SE	×
● *Hammonds Corners*, E'x	NE	×
● Hammondsport, St'ben.	SW	1,400
● Hammondville, Essex	NE	50
Hampshire, Steuben	SW	×
● *Hampton*, Orange	SE	×
● *Hampton*, Orange	SE	300
Hampton, Washington	E	150
● Hamptonburgh, Orange	SE	×
● Hampton Ferry, Orange	SE	×
● Hancock, Delaware	SE	1,100
● *Hancock*, Delaware	SE	×
Handsome Eddy, Sullivan	SE	×
Haneys, Cattaraugus	SW	×
● Hankins, Sullivan	SE	300
Hannawa Falls, St. Lawr'e	N	100
● Hannibal, Oswego	C	600
Hannibal Centre, Oswego	C	200
● *Harbor*, Herkimer	N	×
Hardenburgh, Ulster	SE	50
Hardenburgs, Ulster	SE	×
● *Hardy's*, Allegany	SW	×
● Hardy's, Wyoming	W	25
● Harford, Cortland	C	300
● Harford Mills, Cortland	C	300
● Harkness, Clinton	NE	30
● Harlem, New York	SE	×
Harlem Junction, Dutchess	SE	×
● *Harlem River*, New York	SE	×
Harlemville, Columbia	SE	100
Harmony, Chautauqua	SW	250
Harpersfield, Delaware	SE	100
● Harpursville, Broome	S	350
Harrisburgh, Lewis	N	20
Harris Hill, Erie	W	×
● Harrison, Westchester	SE	100
● Harrisville, Lewis	N	500
● Hartfield, Chautauqua	SW	200
Hartford, Washington	E	300
Hartland, Niagara	W	145
● Hart Lot, Onondaga	C	25
● Hartsdale, Westchester	SE	256
Harts Island, Westchester	SE	×
Hartwick, Otsego	C	500
● Hartwick Seminary, Ots'o	C	75
● Hartwood, Sullivan	SE	×
Harvard, Delaware	SE	180
Hasbrouck, Sullivan	SE	100
Hasbroucks, Ulster	SE	×
Haselton, Essex	NE	×
Haskell Flats, Cattaraugus	SW	×
Haskinville, Steuben	SW	50
● Hastings, Oswego	C	200
Hastings, Westchester	SE	1,450
Hastings Centre, Oswego	C	25
● Hastings upon Hudson, Westchester	SE	1,450
Hatfield, St. Lawrence	N	×
Hauppauge, Suffolk	SE	275
● Havana, Schuyler	SW	1,660
● Haverstraw, Rockland	SE	5,000
● *Hawkins*, Otsego	C	×
Hawkinsville, Oneida	C	240
● *Hawleys*, Delaware	SE	×
Hawleyton, Broome	S	75
Haynersville, Rensselaer	E	50
Haynes, Schenectady	E	40
● Hayt's Corners, Seneca	C	150
● *Haywards*, Niagara	W	×
Hazel Dell, Ontario	W	×
Heath, Ulster	SE	×
Hebron, Washington	E	200
● *Hecla*, Oneida	C	150
● Hecla Works, Oneida	C	140
Hector, Schuyler	SW	150
Heddens, Tompkins	S	×
Hedgesville, Steuben	SW	150
Helderburg, Albany	E	×
● Helena, St. Lawrence	N	150
Hemlock Lake, Livingston	W	250
● Hempstead, Queens	SE	23,517
● *Hempstead Crossing*, Qu's	SE	×
Henderson, Jefferson	N	410
Henderson Harbor, Jefferson	N	×
Hendy Creek, Chemung	S	×
Henrietta, Monroe	W	300
● *Henrietta*, Monroe	W	130
● *Henry's*, Allegany	SW	×
Hensonville, Greene	SE	300
● **Herkimer**, Herkimer	N	508
Hermitage, Ontario	W	×
● *Hermitage*, Steuben	SW	×
Hermitage, Wyoming	W	300
Hermon, St. Lawrence	N	2,000
Herick's Corners, Onondaga	C	×
● *Hess Road*, Niagara	W	300
● Hess Road Sta., Niagara	W	300
● Heuvelton, St. Lawrence	N	600
● Hewletts, Queens	SE	500
● *Hiawatha*, Tioga	S	×
● Hibernia, Dutchess	SE	200
Hickories, Ontario	W	×
Hickory, St. Lawrence	N	×
Hickory Corners, Niagara	W	×
Hicks, Chemung	S	50
Hicks, Ontario	W	×
● Hicksville, Queens	SE	2,100
Hidecker Cattaraugus	SW	×
Higgins, Allegany	SW	×
Higginsville, Oneida	C	350
● *Higginsville*, Ulster	SE	×
● High Bridge, New York	SE	×
High Dam, Oswego	C	×
High Falls, Ulster	SE	1,000
● Highland, Ulster	SE	2 661
● Highland Falls, Orange	SE	1,800
● Highland Mills, Orange	SE	490
● *Highlands*, Putnam	SE	×
● Highlands Sta., Putnam	SE	490
High Market, Lewis	N	200
Highmount, Ulster	SE	×
Highup, Steuben	SW	×
Highview, Sullivan	SE	×
High Woods, Ulster	SE	500
● Hillburn, Rockland	SE	150
Hills Ontario	W	×
● Hillsdale, Columbia	SE	600
Hillside, Columbia	SE	×
Hilt Siding, Tompkins	S	×
● *Hill Switch*, Ulster	SE	×
Hill View, Warren	NE	×
Hiltonville, Allegany	SW	60
● Himrod's, Yates	W	325
Himrod's Junction, Yates	W	×
Hindsburg, Orleans	W	200
Hinmansville, Oswego	C	100
● Hinsdale, Cattaraugus	SW	200
Hoag's Corners, Rensselaer	E	245
● Hobart, Delaware	SE	600
● *Hodgeville*, Niagara	W	×
● *Hoffnung*, Niagara	W	×
● *Hoffmans*, Schenectady	E	150
● Hoffmans Ferry, Sch'nc'dy	E	150
Hogansburgh, Franklin	NE	215
Holbrook, Suffolk	SE	100
● Holland, Erie	W	1,000
● Holland Patent, Oneida	C	405
● *Hollands*, Queens	SE	×
● Holley, Orleans	W	1,385
● Hollis, Queens	SE	×
Hollowville, Columbia	SE	150
Hollywood, St. Lawrence	N	×
● Holmes, Dutchess	SE	50
● Holmesville, Chenango	C	150
● *Holmesville*, Oswego	C	150
● Holtsville, Suffolk	SE	×
● Homer, Cortland	C	2,500
● Homowack, Ulster	SE	220
Honeoye, Ontario	W	300
● Honeoye Falls, Monroe	W	1,000
● *Honeoye Junc.*, Livingst'n	W	×
Honesville, Orange	SE	×
Hooker, Lewis	N	×
● Hooper, Broome	S	150
Hooper's Valley, Tioga	S	100
● Hoosick, Rensselaer	E	200
● Hoosick Falls, Rensselaer	E	3,684
● *Hoosick Junc.*, Rensselaer	E	50
Hope, Hamilton	NE	200
Hope Falls, Hamilton	NE	50
● *Hopeton*, Yates	W	50
● Hopewell, Ontario	W	250
Hopewell Centre, Ontario	W	50
● Hopewell Junc., D'tchess	SE	250
Hopkinton, St. Lawrence	N	400
Horicon, Warren	NE	125
Horabeck's Bridge, Ulster	SE	×
Hornbeck's Culvert, Orange	SE	×
Hornby, Steuben	SW	150
● Hornellsville, Steuben	SW	10,948
● *Hornellsville Junc.*, Steuben	SW	×
● Horseheads, Chemung	S	2,400
Horseshoe Siding, Catt's	SW	×
Horton, Delaware	SE	60
Hortons, Delaware	SE	×
Hotel Champlain, Clinton	NE	×
● Houghton, Allegany	SW	200
● *Houton Farms*, Orange	SE	×
House Creek, Lewis	N	×
Houseville, Lewis	N	100
Howard, Steuben	SW	500
Howard's, Essex	NE	×
● *Howard's Mill*, Wyoming	W	×
Howardville, Oswego	C	×
● *Howells*, Orange	SE	250
● Howell's Depot, Orange	SE	250
● Howe's Cave, Schoharie	E	250
Howlet Hill, Onondaga	C	×
● *Howlett's*, Cattaraugus	SW	×
● Hubbardsville, Madison	C	350
Hubbs, Saratoga	E	×
● **Hudson**, Columbia	SE	10,027
Hudson Upper, Columbia	SE	×
Hughsonville, Dutchess	SE	200
● Hugenot, Orange	SE	350
● *Hugenot*, Richmond	SE	100
● *Hugenot Junc.*, Orange	SE	350
Hulbert's Mill, Lewis	N	×
Hulburton, Orleans	W	350
Hullett's Landing, Wash'gt'n	E	×
Hulls Mills, Dutchess	SE	60
● *Humdston*, Oneida	C	×
Hume, Allegany	SW	500
Humphrey, Cattaraugus	SW	25
Humphrey Centre, Catt's	SW	300
Humphreysville, Columbia	SE	65
Humphreys, Cattaraugus	SW	×
Hundred Islands, Wash'gt'n	E	×
● Hunter, Greene	SE	650
Hunter's Land, Schoharie	E	450
● *Hunter's Point*, Kings	SE	×
● *Huntington*, Suffolk	SE	×
Huntington, Suffolk	SE	8,217
● Hunts, Livingston	W	300
Hunt's Corners, Cortland	C	175
● *Hunter's Point*, New York	SE	×
Hurlberts, Chautauqua	SW	×
Hurley, Ulster	SE	800
● Hurleyville, Sullivan	SE	100
Huron, Wayne	W	200
Hurtsville, Albany	E	×
● Husteds, Dutchess	SE	×
● Hyde Park, Dutchess	SE	800
● *Hyde Park*, Queens	SE	250
● Hyndsville, Schoharie	E	500
Ice Pond, Putnam	SE	×
● Idlewild, Orange	SE	×
Idlewild, Yates	W	×
● *Idlewood*, Erie	W	×
Igerwa, Warren	NE	×
● Ilion, Herkimer	N	3,500
Illingworth Landing, Lewis	W	×
Independence, Allegany	SW	75
Independence Creek, Lewis	N	×
● *Indian Castle*, Herkimer	N	30
Indian Falls, Genesee	W	250
Indian Fields, Albany	E	300
Indian Lake, Hamilton	NE	300
Indian River, Lewis	N	×
Indian Spring, Sullivan	SE	×
Ingall's Crossing, Oswego	C	25
● *Ingell's*, Oswego	C	25
Ingham's Mills, Herkimer	N	300
Ingleside, Steuben	SW	50
Ingraham, Clinton	NE	80
● Inman, Franklin	NE	×
International, Erie	W	×
● *International Junc.*, N.Y	SE	×
Inwood, New York	SE	×
Inwood, Queens	SE	×
● *Iona Island*, Rockland	SE	×
Ira, Cayuga	C	250
● Ira Station, Cayuga	C	×
Ireland's Mills, Chenango	C	×
● Irona, Clinton	NE	100
Iron Bridge, Herkimer	N	×
Irondale, Dutchess	SE	×
Irondequoit, Monroe	W	300
● Ironville, Essex	NE	200
● *Iron Works*, Rensselaer	E	×
Irvine Mills, Cattaraugus	SW	×
● *Irving*, Cattaraugus	SW	×
● Irving, Chautauqua	SW	300
● *Irving Siding*, Chautau'a	SW	×
● Irvington, Westchester	SE	2,240
● Ischua, Cattaraugus	SW	300
● *Island Park*, Albany	E	×
Isle of Wight, Queens	SE	×
● Islip, Suffolk	SE	8,747
Italy, Yates	W	200
Italy Hill, Yates	W	100
● **Ithaca**, Tompkins	S	11,557
● *Ithaca Junction*, Cortland	C	×
Jackson, Tompkins	S	×
● Jacksonburgh, Herkimer	N	75
● Jackson Corners, D'hess	SE	20
● *Jackson's*, Cayuga	SW	×
Jacksonville, Tompkins	S	250
Jack's Reef, Onondaga	C	125
● **Jamaica**, Queens	SE	13,646
● Jamesport, Suffolk	SE	500
● Jamestown, Chautauqua	SW	15,991
● Jamesville, Onondaga	C	355
● *Jamison*, Erie	W	×
● Jamison Road, Erie	W	×
Jasper, Steuben	SW	350
● Java, Wyoming	W	100
● Java Centre, Wyoming	W	125
Java Village, Wyoming	W	300
Jay, Essex	NE	600
Jaynes, Yates	W	×
● *Jayville*, St. Lawrence	N	×
Jeddo, Orleans	W	125
Jefferson, Schoharie	E	225
Jefferson Valley, Westch'r	SE	150
Jeffersonville, Sullivan	SE	500
Jenksville, Tioga	S	100
Jerden Falls, Lewis	N	×
Jerico, Queens	SE	450
Jerico Landing, Suffolk	SE	×
Jerome Park, Westchester	SE	×
Jerry, Oswego	C	×
Jerusalem, Albany	E	×
● *Jessups Landing* Saratoga	E	×
Jewett, Greene	SE	250
Jewett Centre, Greene	SE	100
Johnsburgh, Warren	NE	900
Johnson's, Cattaraugus	SW	×
● Johnson's, Orange	SE	500
● Johnsonsburgh, Wyom'g	W	350
Johnson's Creek, Niagara	W	300
● Johnsonville, Rensselaer	E	700
● **Johnstown**, Fulton	W	8,000
Johnsville, Dutchess	SE	125
Jonesburg, Columbia	SE	50
● *Jones' Crossing* Herkim'r	N	×
Jonespoint, Rockland	SE	75
● Jonesville, Saratoga	E	150
● Jordan, Onondaga	C	1 442
Jordanville, Herkimer	N	150
Joshua's Rock, Warren	NE	×
Joy, Wayne	W	310
Junction, Allegany	SW	×
● *Junction*, Cattaraugus	SW	×
● *Junction*, Chautauqua	SW	×
● *Junction*, Dutchess	SE	×
● *Junction*, Monroe	W	×
● *Junction*, New York	SE	×
● *Junction*, Orange	SE	×
● *Junction*, Otsego	O	×
● *Junction*, Saratoga	E	×
● *Junction*, Schenectady	E	×
● *Junction Kilns*, Clinton	NE	×
Junius, Seneca	C	200
● *Kaaterskill*, Greene	SE	150
● *Kaaterskill Junc.*, Greene	SE	×
● Kanona, Steuben	SW	200
● Karner, Albany	E	25
Karrdale, Allegany	SW	×
● Kasoag, Oswego	C	100
Kast Bridge, Herkimer	N	×
● Katonah, Westchester	SE	500
Katrine, Ulster	SE	×
Katsbaan, Ulster	SE	100
Kattelville, Broome	S	240
Kattskill Bay, Warren	NE	100
Keck's Centre, Fulton	E	100
Keene, Essex	NE	250
● *Keene*, St. Lawrence	N	×
Keene Valley, Essex	NE	60
Keeneville, St. Lawrence	N	250
Keeney's Settlement, Cortl'd	C	50
Kerrys, Delaware	SE	×
Keeseville, Essex	NE	2,542
● *Kelley's*, Schenectady	E	×
Kelloggsville, Cayuga	C	200
● Kelley's Corners, Dela'e	SE	25
Kelley's Cut, Ontario	W	×
Kendaia, Seneca	C	100
● Kendall, Orleans	W	300
Kendall Mills, Orleans	W	250
● *Kendalls*, Chemung	S	×
● Kennedy, Chautauqua	SW	700
Kenoza Lake, Sullivan	SE	200
Kensicn, Westchester	SE	250
● *Kensico*, Westchester	SE	×
● *Kensington*, Erie	W	×
Kent, Saratoga	E	100
Kent Cliffs, Putnam	SE	100
Kents, Chautauqua	SW	×
● Kenwood, Madison	C	500
● *Kenwood Junc.* Albany	E	×
Kenyonville, Orleans	W	200
Kerhonkson, Ulster	SE	500
Ketchum, Otsego	C	28
● Ketchum's Corners, Sar'a	E	300
Ketchumville, Tioga	S	50
Kenka, Steuben	SW	50
● *Keuka Mills*, Yates	W	×
Keuka Vineyard, Steuben	SW	×
Kiantone, Chautauqua	SW	100
Kidder's Ferry, Seneca	C	25
Kierstede, Delaware	SE	×
Kilkars, Yates	W	×
● Killawog, Broome	S	300
● Kill Buck, Cattaraugus	SW	400
Kinderhook, Columbia	SE	1,400
● *Kinderhook Sta.* Colum'a	SE	350
● *Kings*, Saratoga	E	×
● *Kingsboro*, Fulton	E	×
● Kingsbridge, New York	SE	×
Kingsbury, Washington	E	50
King's Ferry, Cayuga	C	400
● *Kings Ferry Station*, Cay'a	C	×
● *Kings Highway*, Kings	SE	×
● King's Station, Saratoga	E	×
● **Kingston**, Ulster	SE	21,181
Kinney's Four Corners, Os'o	C	×
Kinslers, Cayuga	C	×
● *Kipps*, Orange	SE	×
● Kirkland, Oneida	C	135
● Kirkville, Onondaga	C	930
● Kirkwood, Broome	S	160
Kirkwood Centre, Broome	S	×
Kirchnerville, Lewis	N	25
Kiskatom, Greene	SE	200
● *Kitchawan*, Westchester	SE	150
Kline, Montgomery	E	100
● *Knapps*, St. Lawrence	N	200
● Knapp's Creek, Cattar's	SW	350
Knappville, Wayne	W	×
Knightsville, Allegany	SW	×
Knowelhurst, Warren	NE	×
Knowlesville, Orleans	W	400
● *Knowlesville Station*, Orl's	W	×
Knox, Albany	E	700
Knoxboro, Oneida	C	×
Kortright, Delaware	SE	×
● *Kossuth*, Allegany	SW	×
● *Kouwenhovens*, Kings	SE	×
Kreischerville, Richmond	SE	125
Kripple Bush, Ulster	SE	150
Krumville, Ulster	SE	×
Kuckville, Orleans	W	70
Kyserike, Ulster	SE	×
Lackawack, Ulster	SE	200
● *Lackawanna Junc* Gen'e	W	×
● Lacona, Oswego	C	680
● La Fargeville Jefferson	N	425
● La Fayette, Onondaga	C	150
La Fayetteville, Dutchess	SE	50
La Grange, Wyoming	W	200
La Grange, Dutchess	SE	200
● La Grangeville, Dutchess	SE	200
Lairdsville, Oneida	C	100
● *Lake*, Orange	SE	×
● Lake Beach, Monroe	W	×
Lake Delaware, Delaware	SE	50
Lake George, Warren	NE	×
● Lake George, Warren	NE	500
Lake Grove, Suffolk	SE	200
Lake Hill, Ulster	SE	350
Lake Katrine, Ulster	SE	×
● Lakeland, Onondaga	C	×
● *Lake Mahopac*, Putnam	SE	500
Lake Placid, Essex	NE	300
Lakeport, Madison	C	250
● Lake Ridge, Tompkins	S	100
Lake Road, Niagara	W	×
● *Lake Shore Station*, Wayne	W	×
Lake Side, Wayne	W	300
● *Lakeside*, Wayne	W	×
● Lake View, Erie	W	25
● Lakeville, Livingston	W	400
● *Lakeville*, Orange	SE	×
Lake Waccabuc, Westch'r	SE	×
● Lakewood, Chautauqua	SW	×
Lamb's Corners, Broome	S	150
Lamont, Wyoming	W	200
● Lamson's, Onondaga	C	100
● Lancaster, Erie	W	1,677
Lanesburgh, Lewis	N	×
● Lanesville, Greene	SE	450
Langdon, Broome	S	×
Langford, Erie	W	200
Lansing, Oswego	C	×
● Lansingburgh, Rensselaer	E	10,523
Lansingville, Tompkins	S	125
● Laona, Chautauqua	SW	400
● Lapham, Clinton	NE	50
● *Lapham's Mills*, Clinton	NE	50
● Larchmont, Westchester	SE	700
● *Larchmont Manor*, Wstr	SE	700
● La Salle, Niagara	W	250
Lassellsville, Fulton	E	400
● *Latham's Corners* Chen'go	C	×
● Latimer, Onondaga	C	×
Lattingtown, Queens	SE	×
Laurel Hill, Queens	SE	500
Laurens, Otsego	C	500
Lava, Sullivan	SE	×
● *Lawrence*, St. Lawrence	N	×
Lawrence, Schuyler	SW	50
● Lawrence Station, Qu'ns	SE	50
● *Lawrenceville*, Greene	SE	×
Lawrenceville, St. Lawrence	N	300
● Lawton, Orange	SE	×
Lawton Station, Erie	W	50
Lawyersville, Schoharie	E	175
● Lebanon, Madison	C	250
Lebanon Lake, Sullivan	SE	×
● Lebanon Springs, C'lmba	SE	300
Ledyard, Cayuga	C	100
Lee, Oneida	C	125
Lee Centre, Oneida	C	320
● Leeds, Greene	SE	400
Leedsville, Dutchess	SE	150
Leek, Cattaraugus	SW	×
● *Lees*, Washington	E	×
Le Fever Falls, Ulster	SE	100
● *Leffert's Park*, Kings	SE	×
● *Leicester*, Livingston	W	×
Lelia, Oneida	O	×
Leipzig, Herkimer	N	×
Lena, Otsego	C	×
Lent, Dutchess	SE	75
Lentsville, Otsego	C	×
Leon, Cattaraugus	SW	250
Leonardsville, Madison	C	240
Leptondale, Orange	SE	×
Le Raysville, Jefferson	N	150
● Le Roy, Genesee	W	5,000
Leslie, Niagara	W	×
Lester, Broome	S	×
Lester Shire, Broome	S	×
● Levanna, Cayuga	C	150
Lewbeach, Sullivan	SE	50
Lewis, Essex	NE	400
● *Lewis*, Livingston	W	×
Lewis, Ontario	W	×
Lewisborough, Westches'r	SE	150
● Lewiston, Niagara	W	700
● *Lewiston Junction*, Niag'a	W	×
Lexington, Greene	SE	500
Leyden, Lewis	N	250
● Leyden Station, Lewis	N	×
● Liberty, Sullivan	SE	4,500
● *Liberty Corners*, Orange	SE	×
● Liberty Falls, Sullivan	SE	150
Libertyville, Ulster	SE	150
● Lilly Dale, Chautauqua	SW	×
Lima, Livingston	W	1,200
● *Lime*, Genesee	W	×
● Limerick, Jefferson	N	300
● *Lime Rock*, Genesee	W	×
● Limestone, Cattaraugus	SW	1,800
Lincklaen, Chenango	C	250
Lincklaen Centre, Chenango	C	×
Lincoln, Wayne	W	50
● Lincoln Park, Monroe	W	×
● Linden, Genesee	W	200
● Lindley, Steuben	SW	200
● Linlithgow, Columbia	SE	200
Linoleumville, Richmond	SE	150
● Linwood, Livingston	W	50
Lisbon, St. Lawrence	N	×
● Lisbon Centre, St. Law'ce	N	200
● *Lisbon Station*, St. Lawr'ce	N	200
Lisha's Kill, Albany	E	700
● Lisle, Broome	S	700
Litchfield, Herkimer	N	25
● *Litchfield*, Tioga	S	×
Lithgow, Dutchess	SE	150
● Little Britain, Orange	SE	×
● Little Falls, Herkimer	N	7,000
Little France, Oswego	C	225
● Little Genesee, Allegany	SW	75
Little Neck, Queens	SE	1 000
● *Little Neck Station*, Qu'ns	SE	×
Little Rest, Dutchess	SE	150
Little Utica, Onondaga	C	60
● **Little Valley**, Cattara'	SW	1,000
● Little York, Cortland	C	75
● Liverpool, Onondaga	C	1,265
Livingston, Columbia	SE	200
● *Livingston*, Richmond	SE	×
● Livingston Manor, S'l'van	SE	350
Livingstonville, Schoharie	E	600
● Livonia, Livingston	W	300
● Livonia Station, Livingst'n	W	900
Loch Muller, Essex	NE	×
Loch Sheldrake, Sullivan	SE	100
Loch Berlin, Wayne	W	150
● Locke, Cayuga	C	400
● **Lockport**, Niagara	W	16,003
● *Lockport Junc.*, Niagara	W	×
● Lockwood, Tioga	S	175
● *Locust Avenue*, Queens	SE	×
Locust Grove, Lewis	N	75
● *Locust Grove*, Monroe	W	×
● Locust Valley, Queens	SE	600
Lodi, Seneca	C	750
Lodi Centre, Seneca	C	100
Logan, Schuyler	SW	75
Lombard, Chautauqua	SW	×
● Long Beach, Queens	SE	×
● *Long Branch*, Monroe	W	×
● *Long Bridge*, Onondaga	C	×
● Long Eddy, Sullivan	SE	500
● Long Island City, Queens	SE	30,396
Long Lake, Hamilton	NE	275
● *Long Point*, Chautauqua	SW	×
● *Long Point*, Yates	W	×
● Long Year, Ulster	SE	×
Loomis, Delaware	SE	200
● Looneyville, Erie	W	25
Loon Lake, Franklin	NE	250
● *Loon Lake*, Franklin	NE	×
● Lordville, Delaware	SE	300
Loretta, Erie	W	×
● *Lorings*, Cortland	C	×
Lorraine, Jefferson	N	140
Lotville, Fulton	E	×
Loudonville, Albany	E	300
Louisville, St. Lawrence	N	210
Louisville Landing, St. L'ce	N	100
● Lounsbury, Tioga	S	×
Lowell, Oneida	C	150
● *Lowerre*, Westchester	SE	×
● Lowman, Chemung	S	75
● *Lowmanville*, Chemung	S	×
● *Low Point*, Dutchess	SE	300
● **Lowville**, Lewis	N	3,584
Loyd, Ulster	SE	200
● *Loyd Station*, Ulster	SE	×
Ludingtonville, Putnam	SE	35
Ludlows Landing, Suffolk	SE	×
● Ludlowville, Tompkins	S	400
Lumniville, Wayne	W	×
Luther, Rensselaer	E	×
Luzerne, Warren	NE	750
● Lycoming, Oswego	C	×
Lyker's, Montgomery	E	50
● Lyndonville, Orleans	W	700
Lynn, Steuben	SW	×
● Lyon Mountain, Clinton	NE	300
● **Lyons**, Wayne	W	6,200
Lyonsdale, Lewis	N	250
● Lyon's Falls, Lewis	N	150
Lysander, Onondaga	C	245
● McClure Settlement, Br'e	S	100
● McConnellsville, Oneida	C	300
McDonough, Chenango	C	600
McGrawville, Cortland	C	1,200
● McIntyre, Dutchess	SE	100
● *McKinney's Station*, To'ns	S	×
McKnownville, Albany	E	125
● McLean, Tompkins	S	600
● *McNair*, Livingston	W	×
McNalls, Niagara	W	×
● *McQueens*, Livingston	W	×
Mabbettsville, Dutchess	SE	180
MacDougalls, Seneca	C	×
● Macedon, Wayne	W	900
Macedon Centre, Wayne	W	150
● Machias, Cattaraugus	SW	1,600
Mackey, Schoharie	E	×
McComb, St. Lawrence	N	200
Madalin, Dutchess	SE	1,525
Madison, Madison	C	320
Madrid, St. Lawrence	N	950
● *Madrid*, St. Lawrence	N	×
Madrid Springs, St. Lawr'ce	N	200
Magee's Corners, Seneca	C	50
● Mahopac, Putnam	SE	×
● Mahopac Falls, Putnam	SE	76
● Mahopac Mines, Putnam	SE	×
Maine, Broome	S	400
● *Maine*, Cattaraugus	SW	×
Malcom, Seneca	O	×
● Malden, Ulster	SE	300
Malden Bridge, Columbia	SE	200
● Mallory, Oswego	C	350
● *Malloryville*, Tompkins	S	×
● Malone, Franklin	NE	874
Malta, Saratoga	E	200
Maltaville, Saratoga	E	90
● Mamaroneck, Westches'r	SE	1,600
Manchester, Ontario	W	300
Manchester Bridge, Dut'ss	SE	400
Manchester Centre, Ontario	W	100
Mandana, Onondaga	C	×
Manhanset House, Suffolk	SE	×
Manhassat, Queens	SE	8,134
● *Manhattan*, New York	SE	×
● *Manhattan Beach Junction*, Kings	SE	×
● Manlius, Onondaga	C	952
● *Manlius*, Onondaga	C	×
● Manlius Centre, Onondaga	O	150
● Manlius Station, Onondaga	O	×
Manning, Orleans	W	×
● Mannsville, Jefferson	N	400
● *Manon Station*, Suffolk	SE	200
Manor Kill, Schoharie	E	35
Manorton, Columbia	SE	×
● Manorville, Suffolk	SE	200
Maple Grove, Otsego	O	60
● *Maple Grove*, Queens	SE	×
● *Maple Springs*, Cha'qua	SW	×
Maple Street, Niagara	W	×
Mapleton, Cayuga	C	×
● *Mapleton*, Kings	SE	×
● Mapleton Station, Nia'a	W	×
Maple Valley, Otsego	C	100
● *Maplewood*, Monroe	W	×
Maplewood, Sullivan	SE	×
● Marathon, Cortland	C	1,801
Marbletown, Ulster	SE	800
Marcellus, Onondaga	C	2,718
● Marcellus Falls, On'daga	C	260
● Marcy, Oneida	C	1,200
Marengo, Wayne	W	110
Margaretville, Delaware	SE	600
Mariaville, Schenectady	E	150
Marietta, Onondaga	C	150
Marilla, Erie	W	400
● *Marilla*, Erie	W	×
Marine Cock, Queens	SE	×
● Mariner's Harbor, R'm'd	SE	2,000
Marion, Wayne	W	2,132
Marionville, Onondaga	C	50
Mariposa, Chenango	C	×
● Markham, Cattaraugus	SW	×
● Marlborough, Ulster	SE	1,450
Marshall, Allegany	SW	×
● *Marshall*, Oneida	C	160
Marshfield, Erie	W	×
Marshville, Montgomery	E	40
Marshville, St. Lawrence	N	×
● *Martindale*, Columbia	SE	100
● Martindale Depot, C'mbia	SE	110
Martinsburgh, Lewis	N	285
● *Martinsburgh*, Lewis	N	×
● Martinsville, Niagara	W	500
● Martville, Cayuga	C	140
Marvin, Chautauqua	SW	300
● Maryland, Otsego	C	150
Masonville, Delaware	SE	700
● Maspeth, Queens	SE	500
● Massapequa, Queens	SE	×
● Massena, St. Lawrence	N	1,200
Massena Centre, St. L'wr'ce	N	50
● *Massena Springs*, St. L'nce	N	1 200
● Mattewan, Dutchess	SE	5,500
● Mattituck, Suffolk	SE	500
● *Maxwell's Crossing*, L'ton	W	×
Maybrook, Orange	SE	×
● Mayfield, Fulton	E	425
Maynard, Oneida	C	275
● May's Mills, Yates	W	×
● **Mayville**, Chautauqua	SW	1,500
Meacham, Franklin	NE	×
● Meadowbrook, Orange	SE	×
● *Meadow Crossover*, Q'eens	SE	×
● Meadowdale, Albany	E	×
● Mechanicstown, Orange	SE	×
● Mechanicsville, Saratoga	E	5,000
Mecklenburgh, Schuyler	SW	700
● Medford Station, Suffolk	SE	×
● Medina, Orleans	W	4,300
Mednsa, Albany	E	500
Medway, Greene	SE	350
● Mellenville, Columbia	SE	500
● *Melrose*, New York	SE	×
● Melrose, Rensselaer	E	300
Melville, Suffolk	SE	×
● Memphis, Onondaga	C	230
Mendon, Monroe	W	220
Mendon Centre, Monroe	W	80
Meredith, Delaware	SE	50
Meredith Hollow, Del'w're	SE	150
Meridian, Cayuga	C	600
● Merrick, Queens	SE	200
● Merrickville, Delaware	SE	×
Merrifield, Cayuga	C	×
Merrill, Clinton	NE	350
● Merritts Corners, W'c'ter	SE	×
● Mertensia, Ontario	W	×
● Messengerville, Cortland	C	100
Metropolitan, Queens	SE	×
Mettacahonts, Ulster	SE	300
Mexico, Herkimer	N	×
● Mexico, Oswego	C	1,500
● Middleburgh, Schoharie	E	1,200
Middle Falls, Washington	E	500
Middlefield, Otsego	C	350
Middlefield Centre, Otsego	C	200
● Middle Granville, Washn	E	550
Middle Grove, Saratoga	E	145
Middle Hope, Orange	SE	200
Middle Island, Suffolk	SE	100
● Middleport, Niagara	W	1,457
Middlesex, Yates	W	350
Middle Sprite, Fulton	E	100
● Middletown, Orange	SE	11,918
Middle Village, Queens	SE	×
● Middleville, Herkimer	N	700
Midway, Tompkins	S	×
Milan, Dutchess	SE	60
Mileses, Sullivan	SE	×
Mile Strip, Madison	C	25
● Milford, Otsego	C	500
Millards, Niagara	W	×
● Millbrook, Dutchess	SE	×
Millburn, Queens	SE	×
Millen's Bay, Jefferson	N	×
Millers, Franklin	NE	×
Millers, Ontario	W	×
● Millers, Orleans	W	250
● Millers Corners, Ontario	W	200
Miller's Landing, Suffolk	SE	×
Miller's Mills, Herkimer	N	175
Millers Place, Suffolk	SE	×
Millersport, Erie	W	×
Millers Tank Creamery, B'me	S	×
● Millerton, Dutchess	SE	685
● Mill Grove, Erie	W	200
Mill Point, Montgomery	E	175
● Mill Port, Chemung	S	700
● *Mill Road*, Kings	SE	×
Mills, Cattaraugus	SW	×
Mill's Corners, Fulton	E	20
Mill's Mills, Allegany	SW	75
Millville, Orleans	W	160
● *Milo*, Yates	W	110
● Milo Centre, Yates	W	110
● *Milo Mills*, Yates	W	×
● Milton, Ulster	SE	500
Milton Centre, Saratoga	E	500
Mina, Chautauqua	SW	200

52

TOWNS. COUNTIES.	INDEX.	POP.
Minaville, Montgomery	E	500
Minden, Montgomery	E	100
● Mindenville, M'tgomery	E	150
● Mineola, Queens	SE	200
Mineral Springs, Schoharie	E	75
Minerva, Essex	NE	200
● Minetto, Oswego	C	150
● Minetto, Oswego	C	×
Mineville, Essex	NE	3,000
Minisink, Orange	SE	150
Minnehaha, Herkimer	N	×
Minnewaska, Ulster	SE	×
● Mitchell's, Ontario	W	×
Mitchellsville, Steuben	SW	100
Mitchie, Sullivan	SE	×
● Modena, Ulster	SE	500
Moffittsville, Clinton	NE	×
● Mohawk, Herkimer	N	1,900
● Mohawk, Schenectady	E	×
Mohawk Hill, Lewis	N	×
Mohegan, Westchester	SE	×
Mohonk Lake, Ulster	SE	×
● Moira, Franklin	NE	400
Mombaccus, Ulster	SE	×
Mongaup, Sullivan	SE	351
Mongaup Valley, Sullivan	SE	500
● Monroe, Orange	SE	1,000
● Monsey, Rockland	SE	200
Montague, Lewis	N	150
Montela, Ulster	SE	×
Monterey, Schuyler	SW	×
● Montezuma, Cayuga	C	150
● Montgomery, Orange	SE	3,200
● Monticello, Sullivan	SE	1,800
Mont Moor, Rockland	SE	×
● Montrose, Westchester	SE	250
● Monument, Saratoga	E	×
Moodna, Orange	SE	275
Moody, Franklin	NE	50
● Mooers, Clinton	NE	1,000
Mooers Forks, Clinton	NE	300
● Mooer's Junc., Clinton	NE	×
● Moons, Chautauqua	SW	25
● Moor's Mill, Dutchess	SE	250
Moose River, Lewis	N	75
● Moravia, Cayuga	C	1,600
Morehouse, Yates	W	×
Morehouseville, Hamilton	NE	185
Moreland, Schuyler	SW	50
● Moreland, Schuyler	SW	50
Moreland Sta., Schuyler	SW	25
Moreton Farm, Monroe	W	×
● Morgan, Allegany	SW	×
Morganville, Genesee	W	200
Moriah, Essex	NE	500
Moriah Centre, Essex	NE	300
● Moriches, Suffolk	SE	300
Morley, St. Lawrence	N	350
Morris, Otsego	C	1,600
● Morrisania, New York	SE	×
Morris Dock, New York	SE	×
● Morrisonville, Clinton	NE	300
● Morris Park, Queens	SE	×
● Morristown, St Lawr'ce	N	550
Morrisville, Madison	C	300
● Morrisville, Madison	C	×
● Morrisville Sta., Ma'ison	C	×
Morton's Corners, Erie	W	150
● Moscow, Livingston	W	275
Moses Kill, Washington	E	×
Mosherville, Saratoga	E	50
● Mosholu, New York	SE	×
● Mott Haven, New York	SE	×
● Mottville, Onondaga	C	700
Mountain Brook, Ulster	SE	×
● Mountain Dale, Sullivan	SE	300
● Mountain House Station, Greene	SE	×
● Mountainville, Orange	SE	100
Mount Eden, New York	SE	×
Mount Hope, New York	SE	×
Mount Hope, Orange	SE	200
● Mount Hope, Westch'ter	SE	×
● Mount Ivy, Rockland	SE	×
● Mount Kisco, West'ester	SE	2,206
Mount Lebanon, Columbia	SE	300
● Mount McGregor, Sar'oga	E	×
● Mount Marion, Ulster	SE	×
● Mount Morris, Liv'ston	W	2,500
Mount Pleasant, Oswego	C	×
● Mount Pleasant, Ulster	SE	×
● Mount Read, Monroe	W	50
● Mount Riga, Dutchess	SE	100
● Mount Ross, Dutchess	SE	×
● Mount St. Vincent, W's'r	SE	×
Mount Sinai, Suffolk	SE	100
● Mount Upton, Chenango	C	350
● Mount Vernon, W's'ch'r	SE	6,000
Mount Vision, Otsego	C	200
Mud Lock, Onondaga	C	×
Multzeskill, Rensselaer	E	175
● Mulhollow, Steuben	SW	×
● Mumford, Monroe	W	455
Mundale, Delaware	SE	×
● Munnsville, Madison	C	×
Munsonville, Fulton	E	25
● Murray, Orleans	W	100
Murray, Orleans	W	×
Murray Hill, Queens	SE	×
Mycenae, Onondaga	C	×
Myers, Cayuga	C	×
● Myers, Tompkins	S	×
● Nanuet, Rockland	SE	1,500
● Nanuet Junc., Rockland	SE	×
Napanoch, Ulster	SE	400
Napiers, Cattaraugus	SW	×
Naples, Ontario	W	456
Naples Landing, Ontario	W	×
Napoli, Cattaraugus	SW	100
● Narrow Gauge Junc., Allegany	SW	×
● Narrowsburgh, Sullivan	SE	485
Nashville, Chautauqua	SW	75
Nassau, Rensselaer	E	500
● Natural Bridge, Jefferson	N	500
Naumburgh, Lewis	N	×
Navarino, Onondaga	C	150
● Neelytown, Orange	SE	×
Nell's Creek, Steuben	SW	×
Neilville, Greene	SE	×
Nelliston, Montgomery	E	550
Nelson, Madison	C	×
● Nelson, Steuben	SW	×
● Nelson Switch, Oswego	C	×
Nelsonville, Putnam	SE	×
● Neperan, Westchester	SE	50
● Nepperhan, Westchester	SE	×
Neptune, Queens	SE	×
Netherwood, Dutchess	SE	×
Neversink, Sullivan	SE	350
Neversink Aqueduct, O'nge	SE	×
Nevis, Columbia	SE	40
New Albion, Cattaraugus	SW	200
● Newark, Wayne	W	3,736
● Newark Valley, Tioga	S	1,000
New Baltimore, Greene	SE	×
● New Baltimore, Greene	SE	×
● New Baltimore Sta. Gr'e	SE	×
● New Berlin, Chenango	C	937
● New Berlin Centre, Che'n	C	×
● New Berlin Junc., Chn'go	C	×
New Boston, Lewis	N	×
New Boston Landing, Md'sn	C	×
New Bremen, Lewis	N	500
New Bridge, Onondaga	C	25
● New Brighton, Richmond	SE	16,400
● Newburgh, Orange	SE	23,263
● Newburgh, Orange	SE	×
● Newburgh Junc., Orange	SE	×
New Castle, Westchester	SE	400
New Centerville, Oswego	C	100
● New City, Rockland	SE	500
New City Junc., Rockland	SE	×
Newcomb, Essex	NE	300
New Concord, Columbia	SE	100
● New Dorp, Richmond	SE	60
Newfane, Niagara	W	400
● Newfane, Niagara	W	×
● Newfane Station, Niagara	W	×
Newfield, Tompkins	S	500
● Newfield Sta., Tompkins	S	×
New Hackensack, Dut'ess	SE	200
● New Hamburgh, Dut'ess	SE	1,000
● New Hampton, Orange	SE	300
● New Hartford, Oneida	C	5,086
● New Haven, Oswego	C	200
● New Hempstead, Rock'd	SE	×
New Hope, Cayuga	C	600
New Hudson, Allegany	SW	×
● New Hurley, Ulster	SE	100
● New Hyde Park, Queens	SE	250
New Kingston, Delaware	SE	90
Newkirk Mills, Fulton	E	60
● New Lebanon, Columbia	SE	500
● New Lebanon Centre, Columbia	SE	150
New Lisbon, Otsego	C	100
New London, Oneida	C	450
● New Lots, Kings	SE	×
● New Milford, Orange	SE	300
● New Northport, Suffolk	SE	×
New Oregon, Erie	W	300
● New Paltz, Ulster	SE	550
New Paltz Landing, Ulst'r	SE	×
● Newport, Herkimer	N	659
● Newport Station, Monroe	W	×
● New Rochelle, West'ter	SE	8,500
● New Rochelle Junc., W'tr	SE	×
New Russia, Essex	NE	100
New Salem, Albany	E	700
● New Scotland, Albany	E	100
New Springville, Rich'ond	SE	375
New Suffolk, Suffolk	SE	×
Newtons, Chautauqua	SW	×
Newton's Corners, H'm'tn	NE	25
Newtonville, Albany	E	100
● Newton, Queens	SE	17,537
● New Utrecht, Kings	SE	×
Newville, Herkimer	N	200
● New Windsor, Orange	SE	×
● New Woodstock, Mad'on	C	450
● NEW YORK, N. Y.	SE	1,513,501
New York Arsenal, N. Y'k	SE	×
New York Mills, Oneida	C	2,474
● Niagara Falls, Niagara	W	5,500
Niagara University, Nia'ra	W	×
Nice, Erie	W	×
● Nichols, Steuben	SW	×
● Nichols, Tioga	S	500
Nichols Landing, Steuben	SW	×
Nicholville, St. Lawrence	N	500
● Nile, Allegany	SW	130
Niles, Cayuga	S	100
● Nina, Tompkins	S	×
Nine Mile Creek, Onondaga	C	×
Nine Mile Point, Monroe	W	×
● Nineveh, Broome	S	450
● Niskayuna, Schenectady	E	65
Nissequag, Suffolk	SE	×
● Niverville, Columbia	SE	350
Norfolk, St. Lawrence	N	600
Northampton, Fulton	E	200
North Argyle, Washington	E	210
North Babylon, Suffolk	SE	×
● North Bangor, Franklin	NE	300
North Barton, Tioga	S	50
● North Bay, Oneida	C	350
North Bergen, Genesee	W	100
North Blenheim, Schoharie	E	600
North Bloomfield, Ontario	W	200
North Bolton, Warren	NE	25
North Boston, Erie	W	250
North Branch, Sullivan	SE	100
North Bridgewater, Oneida	C	×
North Broadalbin, Fulton	E	100
● North Brookfield, Madison	C	350
● North Buffalo, Erie	W	×
North Cameron, Steuben	SW	25
● North Candor, Tioga	S	×
North Castle, Westchester	SE	×
North Chatham, Columbia	SE	200
North Chemung, Chemung	S	150
● North Chili, Monroe	W	200
North Clove, Dutchess	SE	50
● North Clymer, Chauta'ua	SW	×
North Cohocton, Steuben	SW	450
North Colesville, Broome	S	100
● North Collins, Erie	W	500
North Constantia, Oswego	C	×
● North Creek, Warren	NE	550
● North Croghan, Jefferson	N	×
North Cuba, Allegany	SW	100
North Easton, Washington	E	225
North Edmeston, Otsego	C	180
North Elba, Essex	NE	460
● North Elmira, Chemung	S	2,400
● North Evans, Erie	W	200
● North Fair Haven, Cayuga	C	×
North Fenton, Broome	S	150
North Franklin, Delaware	SE	×
North Fulton, Oswego	C	×
North Gage, Oneida	C	100
North Galway, Saratoga	E	100
North Germantown, Co'bia	SE	350
North Granville, Washing'n	E	350
North Greece, Monroe	W	200
North Greenbush, Rensse'er	E	×
North Greenfield, Saratoga	E	55
North Greenwich, Wash'g'n	E	350
North Hamden, Delaware	SE	25
North Hamlin, Monroe	W	50
North Hammond, St. Law'ce	N	×
● North Hannibal, Oswego	C	100
North Harpersfield, Del're	SE	100
North Harland, Niagara	W	×
North Hebron, Washington	E	100
● North Hector, Schuyler	SW	35
North Hempstead, Queens	SE	3,126
North Herkimer, Herkimer	N	×
North Hillsdale, Columbia	SE	75
● North Hoosick, Rensse'er	E	275
North Hudson, Essex	NE	250
North Huron, Wayne	W	100
North Jasper, Steuben	SW	25
● North Java, Wyoming	W	300
North Kortright, Delaw'e	SE	200
North Lansing, Tompkins	S	200
● North Lawrence, St. La'ce	N	550
North Litchfield, Herkimer	N	250
North Manlius, Onondaga	C	200
North Milton, Saratoga	E	×
North Nassau, Rensselaer	E	300
● North Norwich, Chenango	C	175
● North Parma, Monroe	W	330
North Pembroke, Genesee	W	100
● North Petersburgh, Ren'r	E	400
North Pharsalia, Chenango	C	250
North Pitcher, Chenango	C	150
● Northport, Suffolk	SE	2,011
● Northport Junc., Suffolk	SE	×
North Reading, Schuyler	SW	×
North Ridge, Niagara	W	150
North Ridgway, Orleans	W	×
North River, Warren	NE	400
Northrops, Yates	W	×
● North Rose, Wayne	W	275
● North Rush, Monroe	W	50
North Russell, St. Lawrence	N	200
North Salem, Westchester	SE	400
North Sanford, Broome	S	200
● North Scriba, Oswego	C	×
North Sea, Suffolk	SE	×
● North Sparta, Livingston	W	150
● North Spencer, Tioga	S	×
● North Stephentown, R's'r	E	×
North Sterling, Cayuga	C	×
● North Stockholm, St. Lawrence	N	200
North Syracuse, Onondaga	C	200
● North Tarrytown, West'r	SE	3,739
● North Tonawanda, Ni'ra	W	×
Northumberland, Saratoga	E	150
North Urbana, Steuben	SW	×
North Victory, Cayuga	C	100
● Northville, Fulton	E	950
Northville, Suffolk	SE	×
North Volney, Oswego	C	25
● North Walton, Delaware	SE	300
Northwestern, Oneida	C	185
North West Point, Queens	SE	×
North Wilna, Jefferson	N	300
North Winfield, Herkimer	N	50
North Wolcott, Wayne	W	100
Northwood, Herkimer	N	100
● North Yonkers, West'er	SE	×
Norton Hill, Greene	SE	60
● Nortons, Chautauqua	SW	×
Nortons, Tompkins	S	×
Norway, Herkimer	N	125
● Norwich, Chenango	C	6,500
Norwich Corners, Herkimer	N	×
Norwood, Queens	SE	×
● Norwood, St Lawrence	N	1,501
Noxon, Dutchess	SE	×
Number Four, Lewis	N	×
● Nunda, Livingston	W	1,200
● Nunda, Livingston	W	×
● Nunda Junction, Liv'ton	W	×
● Nyack, Rockland	SE	8,500
Oak Brook, Sullivan	SE	×
● Oakdale, Suffolk	SE	×
● Oakdale Station, Suffolk	SE	×
Oaks, Ulster	SE	150
● Oakfield, Genesee	W	851
Oak Hill, Greene	SE	375
● Oakland, Livingston	W	100
● Oakland, Sullivan	SE	×
Oakland Valley, Sullivan	SE	250
Oak Lodge, Yates	W	×
Oak Orchard, Orleans	W	200
Oak Orchard, Oswego	C	×
Oak Ridge, Montgomery	E	×
● Oak's Corners, Ontario	W	50
● Oak Summit, Dutchess	SE	50
Oaksville, Otsego	C	150
Oakville, Suffolk	SE	×
Obernburgh, Sullivan	SE	×
Obi, Allegany	SW	×
● Ocean Park, Richmond	SE	×
● Ocean Point, Queens	SE	×
● Oceanus, Queens	SE	×
Odessa, Schuyler	SW	400
Ogden, Monroe	W	160
● Ogdensburgh, St. Law'ce	N	11,667
Ogoyago, Yates	W	×
Ohio, Herkimer	N	50
Ohioville, Ulster	SE	300
Olcott, Niagara	W	500
● Old Chatham, Columbia	SE	350
Old Forge, Herkimer	N	×
● Old Furnace, Essex	NE	×
● Old Northport, Suffolk	SE	204
Old Westbury, Queens	SE	500
● Olean, Cattaraugus	SW	10,000
● Olive, Ulster	SE	150
● Olive Branch, Ulster	SE	×
Olive Bridge, Ulster	SE	500
Oliverea, Ulster	SE	×
Olmsteadville, Essex	NE	100
Olympic, Suffolk	SE	×
Omar, Jefferson	N	150
Omro, Cayuga	C	×
● Onativia, Onondaga	C	×
● Oneida, Madison	C	6,020
● Oneida Castle, Oneida	C	240
● Oneida Creek, Madison	C	300
Oneida Lake, Madison	C	100
● Oneida Valley, Madison	C	300
● Oneonta, Otsego	C	6,268
Onondaga, Onondaga	C	×
Onondaga Castle, Onondaga	C	125
Onondaga Valley, Onondaga	C	195
● Ononville, Cattaraugus	SW	150
● Ontario, Wayne	W	1,000
● Ontario Beach, Monroe	W	×
Ontario Centre, Wayne	W	100
Opening, Oneida	C	×
Open Meadows, Cat'augus	SW	×
Oppenheim, Fulton	E	900
● Oquaga, Broome	S	×
Oquaga Lake, Broome	S	×
● Oramel, Allegany	SW	100
● Oran, Onondaga	C	100
● Orangeburgh, Rockland	SE	100
● Orange Farm, Orange	SE	×
● Orange Junction, Orange	SE	×
Orangeport, Niagara	W	70
Orangeville, Wyoming	W	100
● Orchard Park, Erie	W	500
Oregon, Warren	NE	100
● Ore Mines, Dutchess	SE	×
Orient, Suffolk	SE	800
Orient Point, Suffolk	SE	×
● Oriskany, Oneida	C	875
● Oriskany Falls, Oneida	C	675
● Orleans, Ontario	W	450
● Orleans Corners, Jefferson	W	×
● Orleans Four Corners, Jefferson	N	50
● Orr's Mills, Orange	SE	×
Orville Feeder, Onondaga	C	×
Orwell, Oswego	C	350
● Osborne Hollow, Broome	S	200
Osborn's Bridge, Fulton	E	100
● Oscawana, Westchester	SE	75
Osceola, Lewis	N	200
Ossian, Livingston	W	300
Oswegatchie, St. Lawrence	N	×
● Oswegatchie, St. Lawrence	N	×
● Oswego, Oswego	C	21,346
Oswego Centre, Oswego	C	×
● Oswego Falls, Oswego	C	1,600
● Oswego Junc., Oswego	C	×
● Otego, Otsego	C	1,841
Otis, Monroe	W	×
Otisco, Onondaga	C	170
Otisco Valley, Onondaga	C	20
● Otisville, Orange	SE	300
Otsdawa, Otsego	C	200
Otselic, Chenango	C	150
Otselic Centre, Chenango	C	50
Otter, Orange	SE	×
Otter Creek, Lewis	N	×
Otto, Cattaraugus	SW	400
Ouaquaga, Broome	S	100
Ouleout, Delaware	SE	×
● Outlet, Ontario	W	×
Outterson, Lewis	N	×
Overlook, Dutchess	SE	×
● Ovid, Seneca	C	631
● Ovid Centre, Seneca	C	250
Owasco, Cayuga	C	250
● Owasco Lake, Cayuga	C	×
● Owego, Tioga	S	5,147
Owen's Mills, Chemung	S	100
Oxbow, Jefferson	N	215
Ox Creek, Oswego	C	×
● Oxford, Chenango	C	1,210
● Oxford, Orange	SE	475
● Oxford Depot, Orange	SE	475
● Oyster Bay, Queens	SE	13,788
● Ozone Park, Queens	SE	×
● Padelfords, Ontario	W	×
Page Brook, Chenango	C	50
Paine's Hollow, Herkimer	W	100
● Painted Post, Steuben	SW	1,500
● Palatine Bridge, M'tg'm'y	E	500
● Palenville, Greene	SE	400
Palermo, Oswego	C	175
Palisades, Rockland	SE	100
Palmer, Saratoga	E	100
● Palmyra, Wayne	W	4,262
● Pamelia, Jefferson	N	×
Pamelia Four Corners, J'f'n	N	110
● Panama, Chautauqua	SW	700
Panther Brook, Sullivan	SE	×
● Paradise, Orange	SE	×
Paradox, Essex	NE	100
Paris, Oneida	C	450
● Paris Station, Oneida	C	×
● Parish, Oswego	C	500
Parishville, St. Lawrence	N	2,375
Parishville Centre, St. L'r'e	N	70
● Park, Chemung	S	25
Parkers, Lewis	N	×
● Park Hill, Westchester	SE	×
● Park Station, Chemung	S	20
● Parksville, Sullivan	SE	150
● Parkville, Kings	SE	×
Parlimans, Sullivan	SE	×
Parma, Monroe	W	146
● Parma, Monroe	W	×
Parma Centre, Monroe	W	250
Pataukunk, Ulster	SE	×
Patchin, Erie	W	×
● Patchogue, Suffolk	SE	3,820
Patria, Schoharie	E	×
Pattens Mills, Washington	E	502
● Patterson, Putnam	SE	800
● Pattersonville, Schenect'y	E	800
Paul's Bridge, Herkimer	N	×
Paul Smith's, Franklin	NE	×
● Paul Smith's, Franklin	NE	2,500
● Pavilion, Genesee	W	275
● Pavilion Centre, Genesee	W	25
● Pawlings, Dutchess	SE	1,945
Peach Orchard, Schuyler	SW	×
Peach Creek, Delaware	SE	×
● Peakville, Delaware	SE	90
Pearl Creek, Wyoming	W	250
Pearl Point, Washington	E	×
● Pearl River, Rockland	SE	500
● Pearsalls, Queens	SE	1,000
Peasleeville, Clinton	NE	×
● Peckport, Madison	C	25
● Peconic, Suffolk	SE	300
● Peekskill, Westchester	SE	10,026
Pekin, Niagara	W	500
Pelham, Westchester	SE	25
Pelham Bridge, Westch't'r	SE	×
● Pelham Manor, W'stc'h'r	SE	25
● Pelhamville, Westchest'r	SE	200
● Pembroke, Genesee	W	300
Pendleton, Niagara	W	225
● Pendleton Centre, Niag'a	W	×
Penelope, Broome	S	×
● Penfield, Monroe	W	400
● Pennellville, Oswego	C	250
● Penn Yan, Yates	W	5,000
● Penny Bridge, Queens	SE	×
Penny's Basin, Ulster	SE	×
Penville, Cattaraugus	SW	×
Peoria, Wyoming	W	100
Pepacton, Delaware	SE	100
Perch River, Jefferson	N	100
● Perkinsville, Steuben	SW	400
● Perry, Wyoming	W	1,519
Perry Centre, Wyoming	W	250
Perry City, Schuyler	SW	50
● Perry's, Wyoming	W	×
● Perrysburgh, Cattar'g's	SW	350
Perry's Mills, Clinton	NE	250
● Perryville, Madison	C	300
● Persia, Cattaraugus	SW	×
Perth, Fulton	E	150
● Peru, Clinton	NE	375
Peru, Onondaga	C	100
● Peruville, Tompkins	S	100
Peterborough, Madison	C	260
● Petersburgh, Rensselaer	E	400
● Petersburgh Junc., Rensl'r	E	×
Peter Scott Creek, Oswego	C	×
Petrie's Corners, Lewis	N	50
● Petrolia, Allegany	SW	20
Pharsalia, Chenango	C	75
● Phelps, Ontario	W	1,800
● Phelps Junction, Ontario	W	×
● Philadelphia, Jefferson	N	925
Phillips Creek, Allegany	SW	50
● Phillipsport, Sullivan	SE	350
● Philmont, Columbia	SE	1,500
● Phoenicia, Ulster	SE	200
● Phoenix, Oswego	C	2,000
● Phoenix, Otsego	C	100
● Phoenix Mills, Otsego	C	100
Pickardsville, Niagara	W	×
● Piermont, Rockland	SE	200
Pierrepont, St. Lawrence	N	×
● Pierrepont Manor, Jeff'n	N	225
● Piersons, Genesee	W	×
● Pierson's, Orange	SE	×
● Piffard, Livingston	W	200
Pike, Wyoming	W	750
Pike, Wyoming	W	25
Pikeville, Allegany	SW	×
Pillar Point, Jefferson	N	200
Pinckney, Lewis	N	150
Pine, Delaware	SE	×
Pine Bank, Ontario	W	×
● Pine Bush, Orange	SE	350
Pine City, Chemung	S	420
Pine Cottage, Yates	W	×
● Pine Hill, Ulster	SE	550
● Pine Island, Orange	SE	×
● Pine Island Junc., Ora'ge	SE	×
Pine Lake, Fulton	E	150
● Pine Plains, Dutchess	SE	1,306
● Pine Plains Sta., Dutch's	SE	×
Pine Tree, Erie	W	×
Pine Tree Siding, Erie	W	×
● Pine Valley, Chemung	S	200
● Pine Valley, Cattar's	SW	400
Pine Woods, Madison	C	75
Pine Woods, Orange	SE	×
Pinnacle, Fulton	E	150
Piseco, Hamilton	NE	80
Pitcairn, St. Lawrence	N	125
Pitcher, Chenango	C	200
Pitcher Springs, Chenango	C	×
Pitkins, Wyoming	W	×
Pill Lock, Wayne	W	×
● Pittsfield, Otsego	C	65
● Pittsford, Monroe	W	2,150
Pittstown, Rensselaer	E	500
Plainfield Centre, Otsego	C	×
Plains, Oneida	C	×
Plainview, Queens	SE	×
Plainville, Onondaga	C	200
Platt Cove, Greene	SE	25
Plattekill, Ulster	SE	350
● Plattsburgh, Clinton	NE	8,000
Plattsburgh Barracks, Cl'n	NE	×
Pleasant Beach, Onondaga	C	×
Pleasant Brook, Otsego	C	400
Pleasant Plains, Dutchess	SE	200
● Pleasant Plains, R'hm'd	SE	175
Pleasant Ridge, Dutchess	SE	×
● Pleasant Valley, D'hess	SE	479
● Pleasant Valley, Steub'n	SW	×
● Pleasantville, Westch't'r	SE	1,300
Pleasantville Sta., Westc'r	SE	×
Plessis, Jefferson	N	325
● Plumadore, Franklin	NE	×
Plutarch, Ulster	SE	×
Plymouth, Chenango	C	145
● Pocantico, Westchester	SE	×
Poestenkill, Rensselaer	E	330
Point Au Rock, Clinton	NE	100
Point Breeze, Orleans	W	×
● Point Chautauqua, C'ut'a	SW	×
Point Peninsula, Jefferson	N	75
Point Rock, Oneida	C	150
Point Whiteside, Chaut'q'a	SW	×
● Poland, Herkimer	N	505
Poland Centre, Chautauq'a	SW	×
● Pomfret, Chautauqua	SW	×
● Pomona, Rockland	SE	200
Pompey, Onondaga	C	×
Pompey Centre, Onondaga	C	75
● Pond Eddy, Sullivan	SE	150
Poney Hollow, Tompkins	S	×
Ponquogue, Suffolk	SE	×
Pontiac, Erie	W	100
Pool's Brook, Onondaga	C	×
● Poolville, Madison	C	165
Popes Mills, St. Lawrence	N	200
Poplar Ridge, Cayuga	C	350
● Portage, Wyoming	W	600
● Portageville, Wyoming	W	500
Port Benjamin, Ulster	SE	×
● Port Byron, Cayuga	C	1,400
● Port Chester, Westches'r	SE	5,538
● Port Clinton, Orange	SE	×
● Port Crane, Broome	S	250
Port Dickinson, Broome	S	400
Porter's Corners, Saratoga	E	×
Porterville, Erie	W	1,510
Port Ewen, Ulster	SE	400
Port Gibson, Ontario	W	×
● Port Gibson, Wayne	W	2,436
● Port Henry, Essex	NE	2,433
Port Hyxson, Ulster	SE	×
Port Jackson, Clinton	NE	×
● Port Jefferson, Suffolk	SE	2,125
● Port Jervis, Orange	SE	7,217
● Port Kent, Essex	NE	200
Portland, Chautauqua	SW	350
● Portlandville, Otsego	C	210
● Port Leyden, Lewis	N	900
● Port Morris, New York	SE	×
Port Ontario, Oswego	C	×
● Port Orange, Sullivan	SE	×
● Port Richmond, Rich'n'd	SE	0,000
● Portville, Cattaraugus	SW	800
Port Washington, Queens	SE	1,300
Port Woodhull, Oneida	C	×
● Post Creek, Chemung	S	100
● Potsdam, St. Lawrence	N	4,004
Potter, Yates	W	150
Potter Hill, Rensselaer	E	100
Potter's Hollow, Albany	E	400
Pottersville, Warren	NE	300
● Poughkeepsie, Du'es	SE	22,836
Poughquag, Dutchess	SE	350
● Poughquag Sta., Dutc'ess	SE	×
Poundridge, Westchester	SE	150
Prattham, Oswego	C	60
Pratt's, Madison	C	×
Prattsburgh, Steuben	SW	670
● Pratts Hollow, Madison	C	300
Prattsville, Greene	SE	315
● Preble, Cortland	C	230
● Presho, Steuben	SW	100
Preston, Chenango	C	75
Preston Hollow, Albany	E	300
● Primrose, Westchester	SE	×
● Prince's Bay, Richmond	SE	850
● Princetown, Schenectady	E	100
Produce Exchange, N. Y'k	SE	×
Promised Land, Suffolk	SE	×
● Prospect, Chautauqua	SW	×
● Prospect, Oneida	C	250
● Prospect Park, Kings	SE	×
● Prospect Sta., Chau'qua	SW	×
● Protection, Erie	W	200
Prussian Settlement, Lewis	N	×
● Pulaski, Oswego	C	1,540
Pull Hair, Delaware	SE	×
Pulteney, Steuben	SW	300
Pulteneyville, Wayne	W	200
● Pulver's, Columbia	SE	30
Purchase, Westchester	SE	50
Purdy Creek, Steuben	SW	30
● Purdys, Orange	SE	×
● Purdys, Westchester	SE	500
● Purdy's Sta., Westchester	SE	500
Putnam, Washington	E	550
● Putnam Sta., Wash'gton	E	×
Putnam, Washington	E	250
Putnam Sta., Washington	E	250
Putnam Valley, Putnam	SE	50
Quacken Kill, Rensselaer	E	50
● Quaker Bridge, Ca'rau's	SW	400
Quaker Hill, Dutchess	SE	600
Quaker Springs, Saratoga	E	225
● Quaker Street, Schn'tady	E	600
Quarryville, Ulster	SE	150
● Queens, Queens	SE	250
Queensbury, Warren	NE	×
● Quogue, Suffolk	SE	30
Raceville, Washington	E	30
Racket River, St. Lawrence	N	×
Rainbow, Franklin	NE	500
● Rainbow, Franklin	NE	×
● Ramapo, Rockland	SE	500
● Randall, Montgomery	E	50
Randall Road, Niagara	W	100
Randall's Island, N. York	SE	×
● Randallsville, Madison	C	100
● Randolph, Cattaraugus	SW	1,183
● Ransomville, Niagara	W	300
● Rapids, Monroe	W	×
Rapids, Niagara	W	200
Raquette Lake, Hamilton	NE	50
● Rathbonville, Steuben	SW	400
Ravenswood, Queens	SE	×
Rawson, Cattaraugus	SW	50
● Rawsons, Cattaraugus	SW	×
Ray, Genesee	W	×
Raybrook, Essex	NE	×
Raymertown, Rensselaer	E	300
Raymond, Niagara	W	×
Raymondville, St Lawrence	N	250
● Rayville, Columbia	SE	225
● Reading Centre, Schu'ler	SW	100
Read's Creek, Delaware	SE	400
Reber, Essex	NE	×
Rector, Lewis	N	×
● Red Creek, Monroe	W	×
● Red Creek, Wayne	W	550
Red Falls, Greene	SE	100
Redfield, Oswego	C	850
Redford, Clinton	NE	700
● Red Hook, Dutchess	SE	950
● Red House, Cattaraugus	SW	300
Red House Junc., Cat'rugus	SW	×
Red Rock, Columbia	SE	250
● Redwood, Jefferson	N	525
Reed's Corners, Ontario	W	75
Reidsville, Albany	E	175
Remington, Cattaraugus	SW	×
● Remington's, Jefferson	N	×
● Remsen, Oneida	C	450
Reniff, Tioga	S	150
● Rensselaer Falls, St. L'wr'e	N	450
Rensselaerville, Albany	E	400
Reserve, Erie	W	500
Result, Greene	SE	×
Reuchens, Steuben	SW	×
Rexford Flats, Saratoga	E	150
Rexville, Steuben	SW	250
Reynale's Basin, Niagara	W	50
● Reynolds, Rensselaer	E	×
● Reynoldsville, Dutchess	SE	50
Reynoldsville, Schuyler	SW	300
● Rheims, Steuben	SW	×
● Rhinebeck, Dutchess	SE	3,450
● Rhinebeck Upper, D'tch'ss	SE	×
● Rhinecliff, Dutchess	SE	500
Ricard, Oswego	C	×
● Rice's, Jefferson	N	×
● Riceville, Cattaraugus	SW	×
● Richburg, Allegany	SW	700
Richfield, Otsego	C	300
● Richfield Junc., Oneida	C	350
● Richfield Spring, Otsego	C	4,000
● Richford, Tioga	S	400
● Rickland, Oswego	C	100
Richmond, Richmond	SE	225
● Richmond Hill, Queens	SE	100
Richmond Mills, Ontario	W	150
● Richmond Valley, Rich'd	SE	100
● Richmondville, Schoharie	E	682
● Richville, St. Lawrence	N	500
● Richville, Genesee	W	300
Rider's Mill, Columbia	SE	100
Ridge, Livingston	W	25
Ridgebury, Orange	SE	300
Ridgeland, Monroe	W	×
Ridge Mills, Oneida	C	200
Ridge Road, Niagara	W	50
Ridgeway, Orleans	W	120
Ridgewood, Queens	SE	×
● Ridgewood, Queens	SE	200
● Rifle Range, Monroe	W	×
Rifton Glen, Ulster	SE	500
Riga, Monroe	W	50
Rio, Orange	SE	×
● Riparius, Warren	NE	×
● Ripley, Chautauqua	SW	2,017
● Ripley Crossing, Ch'ut'q'a	SW	×
● Rippleton, Madison	C	×
Risingville, Steuben	SW	40
● Riverdale, New York	SE	×
● Riverhead, Suffolk	SE	3,950
Riverside, Broome	S	×
● Riverside, Warren	NE	×
● Riverside Park, C'ttru'ss	SW	×
● River View, Albany	E	×
Riverview, Jefferson	N	100
Riverview, Niagara	W	×
Robbin's Island, Suffolk	SE	×
Robbin's Lane, Queens	SE	×
Robertsonville, Sullivan	SE	90
● ROCHESTER, M'nroe	W	133,327
● Rockaway Junc., Queens	SE	×
● Rockaway Park, Queens	SE	×
Rock City, Dutchess	SE	125
● Rock City, Cattaraugus	SW	×
Rock City Falls, Saratoga	E	500
Rock Cut, Onondaga	C	×
● Rockdale, Chenango	C	185
● Rock Glen, Wyoming	W	×
Rock Hill, Sullivan	SE	×
● Rockland, Sullivan	SE	600
Rockland Lake, Rockland	SE	×
● Rockland Park, Rockland	SE	×
● Rocklet, Orange	SE	×
● Rock Rift, Delaware	SE	150
● Rock Stream, Yates	W	200
● Rock Stream, Yates	W	×
● Rock Tavern, Orange	SE	×
Rockton, Montgomery	E	50
Rock Valley, Delaware	SE	50
● Rockville, Allegany	SW	×
● Rockville Centre, Queens	SE	575
● Rockwell's Mills, Che'n'go	C	100
Rockwood, Fulton	E	255
Rocky Point, Suffolk	SE	100
Rocky Point Landing, S'ff'k	SE	×
Rodman, Jefferson	N	230
● Rogers Rock, Essex	NE	×
● Rogersville, Steuben	SW	75
● Rome, Oneida	C	14,980
● Romulus, Seneca	C	500
● Rondout, Ulster	SE	×
● Ronkonkoma, Suffolk	SE	×
Roscoe, Sullivan	SE	×
Rose, Wayne	W	800
● Rose, Wayne	W	275
● Rosebank, Richmond	SE	×
Roseboom, Otsego	C	600
Rose Hill, Onondaga	C	×
● Rosendale, Ulster	SE	6,970
● Rose Point, Orange	SE	×
● Roses, Steuben	SW	×
● Roseton, Orange	SE	×
● Rosiere, Jefferson	N	50
● Roslyn, Queens	SE	800
● Rossburgh, Allegany	SW	1,200
Rossie, St. Lawrence	N	275
● Rossie, St. Lawrence	N	×
● Ross Mills, Chautauqua	SW	25
Rossville, Richmond	SE	800
● Rotterdam, Schenectady	E	×
● Rotterdam, Schenectady	E	×
● Rotterdam Junc., Schen'y	E	×
Round Island, Jefferson	N	×
● Round Lake, Saratoga	E	200
● Round Pond, Franklin	NE	×
● Rouse's Point, Clinton	NE	2,063
Rowland, Dutchess	SE	×
● Roxbury, Delaware	SE	700
Royalton, Niagara	W	100
Rudestow, Hamilton	NE	200
Rural Grove, Montgomery	E	150
Rural Hill, Jefferson	N	45
Rush, Monroe	W	×
● Rush, Monroe	W	300
● Rushford, Allegany	SW	600
Rushville, Yates	W	570
Ruskey, Dutchess	SE	×
Russell, St. Lawrence	N	350
● Russell's Dutchess	SE	×
Russells, Cattaraugus	SW	×
● Russia, Clinton	NE	×
Russia, Herkimer	N	200
Rutland, Jefferson	N	100
Rutsonville, Ulster	SE	25
● Rye, Westchester	SE	1,200
Ryner's Corners, Schenec'y	E	30
Sabbath Day Point, Warren	NE	×
Scandaga Park, Fulton	E	×
● Sacket's Harbor, Jefferson	N	900
Sagaponack, Suffolk	SE	200
Sage's Corners, Otsego	C	×
Sageville, Hamilton	NE	125
● Sag Harbor, Suffolk	SE	2,700
Saint Andrew's, Orange	SE	×
● Saint Elmo, Ulster	SE	×
● Saint George, Richmond	SE	×
● Saint James, Suffolk	SE	×
● Saint Johnland, Suffolk	SE	×
Saint Johns, Rockland	SE	×
Saint Johnsburgh, Niagara	W	550
● Saint Johnsville, Montg'y	E	1,275
Saint Lawrence, Jefferson	N	120
● Saint Regis Falls, Fr'k'n	NE	500
Saint Remy, Ulster	SE	75
● Salamanca, Cattaraugus	SW	3,690
● Salem, Washington	E	3,500
Salem Centre, Westchester	SE	×
● Salina, Onondaga	C	×
Salisbury, Herkimer	N	170
Salisbury Centre, Herkimer	N	250
● Salisbury Mills, Orange	SE	350
● Salmon River, Clinton	NE	×
Salmon River, Oswego	C	75
● Salt Point, Dutchess	SE	400
Saltspringville, Otsego	C	150
Salt Vale, Wyoming	W	×
● Sammonsville, Fulton	E	180
Samsonville, Ulster	SE	75
● Sanborn, Niagara	W	290
● Sand Bank, Oswego	C	755
Sand Lake, Rensselaer	E	2,798
● Sandusky, Cattaraugus	SW	400
Sandy Creek, Oswego	C	1,500
● Sandy Creek, Oswego	C	×
● Sandy Hill, Washington	E	3,662
● Sandy Hill, Oswego	C	×
Sanford, Broome	S	100
● Sanford's Corners, Jeffer'n	N	75
● Sangerfield, Oneida	C	300
● Sangerfield Centre, Oneida	C	×
Santa Clara, Franklin	NE	150
Saranac, Clinton	NE	150
Saranac Inn, Franklin	NE	×
● Saranac Lake, Franklin	NE	450
● Saratoga Lake, Saratoga	E	×
● Saratoga Springs, Sarat'a	E	13,124
Sardinia, Erie	W	500
● Saugerties, Ulster	SE	4,270
● Sauquoit, Oneida	C	600
● Savannah, Wayne	W	700
Savill, Orange	SE	×
● Savona, Steuben	SW	600
Sawens, Genesee	W	×
Sawkill, Ulster	SE	100
Sawyer, Orleans	W	×
● Sawyer's, Allegany	SW	×
Saxton, Ulster	SE	25
● Sayville, Suffolk	SE	3,000
● Scarborough, Westch'r	SE	×
● Scarsdale, Westchester	SE	250
● Schaghticoke, Rensselaer	E	1,300
● Schenectady, Schenec'y	E	19,857
● Schenevus, Otsego	C	782
● Schodack, Rensselaer	E	×
Schodack Centre, Rensselaer	E	100
● Schodack Depot, Rens'r	E	200
● Schodack Landing, Rens'r	E	400
● Schoharie, Schoharie	E	1,200
Schroon Lake, Essex	NE	400
Schroon River, Essex	NE	150
Schultzville, Dutchess	SE	260
Schuyler, Saratoga	E	×
● Schuyler Junc., Saratoga	E	×

Towns.	Counties.	Index.	Pop.
Schuyler's Falls	Clinton	NE	1,000
Schuyler's Lake	Otsego	C	500
● Schuylersville	Saratoga	E	1,600
● Scio	Allegany	SW	1,374
Sciota	Clinton	NE	200
Scipio	Cayuga	C	400
Sciptoville	Cayuga	C	500
Scotch Bush	M'tgomery	E	300
Scotchtown	Orange	SE	125
● Scotia	Schenectady	E	250
Scott	Cortland	C	450
Scottsburgh	Livingston	W	150
● Scottsville	Monroe	W	300
● *Scottsville*	Monroe	W	×
● *Scottsville Crossing*	Liv'n.	W	×
Scriba	Oswego	C	200
● *Scriba*	Oswego	C	×
● *Sea Breeze*	Monroe	W	×
Sea Cliff	Queens	SE	1,250
● *Sea Cliff Sta.*	Queens	SE	×
● Seaford	Queens	SE	250
Searsburgh	Schuyler	SW	25
Searsville	Orange	SE	×
Seaside	Queens	SE	×
Seaside	Richmond	SE	125
Second Mile	Yates	W	50
● Seely Creek	Chemung	S	150
Selden	Suffolk	SE	100
● Selkirk	Albany	E	×
Sempronius	Cayuga	C	200
Seneca	Ontario	W	×
● Seneca Castle	Ontario	W	200
● Seneca Falls	Seneca	C	6,500
● *Seneca Hill*	Oswego	C	25
● *Seneca River*	Cayuga	C	×
● Sennett	Cayuga	C	400
Setauket	Suffolk	SE	1,000
● *Setauket Station*	Suffolk	SE	×
● *Severance*	Monroe	W	×
Sevey	St. Lawrence	N	×
● Seward	Schoharie	E	600
Shakers	Albany	E	300
● Shandaken	Ulster	SE	500
● Shanley	Franklin	NE	×
Sharon	Schoharie	E	300
Sharon Centre	Schoharie	E	200
● Sharon Springs	S'hoh'rie	E	640
● Sharon Station	D'tchess	SE	200
Shavertown	Delaware	SE	200
Shawnee	Niagara	W	90
● Sheds Corners	Madison	C	100
Sheenwater	Erie	W	×
● Sheepshead Bay	Kings	SE	600
● Shekomeko	Dutchess	SE	60
Shelby	Orleans	W	300
Shelby Basin	Orleans	W	×
Sheldon	Wyoming	W	350
Sheldrake	Seneca	C	150
● *Sheldrake*	Seneca	C	×
Shelter Island	Suffolk	SE	921
Shelter Island Heig'ts	S'ff'k	SE	×
Shelving Rock	Wash'ton	E	×
Shenandoah	Dutchess	SE	50
● Sherburne	Chenango	C	2,950
● Sherburne Four Corners	Chenango	C	×
● Sheridan	Chautauqua	SW	200
● *Sheridan*	Chautauqua	SW	×
● Sherman	Chautauqua	SW	781
Sherrill	Oneida	C	×
Sherruck	Delaware	SE	×
Sherwood	Cayuga	C	400
Shinhopple	Delaware	SE	30
● *Shinnecock Hills*	Suffolk	SE	×
Shirley	Erie	W	60
● Shokan	Ulster	SE	400
Shongo	Allegany	SW	200
● Shortsville	Ontario	W	900
Short Tract	Allegany	SW	500
Shrub Oak	Westchester	SE	375
Shumla	Chautauqua	SW	×
● Shunpike	Dutchess	SE	85
● Shushan	Washington	E	500
Shuttler's Corners	Schoh'rie	E	225
● Sidney	Delaware	SE	1,200
Sidney Centre	Delaware	SE	600
● *Sierks*	Wyoming	W	×
Silver Bay	Warren	NE	×
● Silver Creek	Cha't'q'a	SW	1,500
Silver Hill	St. Lawrence	N	×
● *Silver Lake*	Wyoming	W	×
Silver Lake Assembly	Wyoming	W	×
● *Silver Lake Junc.*	Wy'ing	W	×
● Silvernails	Columbia	SE	×
● Silver Springs	Wyoming	W	500
● Sinclairville	Chau'qua	SW	800
● Sing Sing	Westchester	SE	8,000
● *Sissons*	St. Lawrence	N	×
● Skaneateles	Onondaga	C	1,800
● Skaneateles Falls	On'daga	C	150
● *Skaneateles Junc.*	On'daga	C	350
Skerry	Franklin	NE	40
● Slate Hill	Orange	SE	40
Slaterville Springs	T'm'kins	S	350
● *Sleepy Hollow*	W'ch'ster	SE	3 739
Slide Mountain	Ulster	SE	225
● Slingerland's	Albany	E	500
Sliters	Rensselaer	E	×
Sloan	Erie	W	×
Sloansville	Schoharie	E	500
● Sloatsburgh	Rockland	SE	200
Slyborough	Washington	E	×
● *Smithboro*	Tioga	S	×
Smithfield	Dutchess	SE	50
● Smith's Basin	Wash'ton	E	350
● Smithsborough	Tioga	S	500
Smith's Landing	Greene	SE	100
● Smith's Mills	Chau'qua	SW	200
● Smithtown	Suffolk	SE	2,317
Smithtown Branch	Suff'k	SE	700
Smith Valley	Schuyler	SW	×
● *Smithville*	Genesee	SE	×
Smithville	Jefferson	N	250
Smithville Flats	Chen'go	C	275
Smithville South	Queens	SE	1,500
● Smyrna	Chenango	C	325
Snowdon	Otsego	C	×
Snyder	Erie	W	75
● *Snyder's*	Tompkins	S	×
Snyderville	Columbia	SE	25
● Sodus	Wayne	W	1,500
● Sodus Centre	Wayne	W	400
● Sodus Point	Wayne	W	500
Solon	Cortland	C	150
● Solsville	Madison	C	75
● Solvay	Onondaga	C	×
● *Solvay Works*	Onondaga	C	×
Somers	Westchester	SE	400
● Somers Centre	West's'r	SE	200
Somerset	Niagara	W	1,900
● *Somerset*	Niagara	W	×
Somerville	St. Lawrence	N	175
Sonora	Steuben	SW	100
● Sonyea	Livingston	W	×
South Addison	Steuben	SW	100
● South Alabama	Genesee	W	150
South Albion	Oswego	C	×
South Amenia	Dutchess	SE	250
● Southampton	Suffolk	SE	3,139
South Apalachin	Tioga	S	×
South Argyle	Washington	E	280
● South Avon	Livingston	W	100
● South Ballston	Saratoga	E	200
South Barre	Orleans	W	150
● South Bay	Madison	C	×
● South Berlin	Rensselaer	E	200
South Berne	Albany	E	125
● South Bethlehem	Alb'y	E	150
South Bloomfield	Ontario	W	50
South Bolivar	Allegany	SW	×
South Bombay	Franklin	NE	200
South Bradford	Steuben	SW	25
South Bristol	Ontario	W	200
South Brookfield	Madison	C	175
South Butler	Wayne	W	480
● South Byron	Genesee	W	400
● South Cairo	Greene	SE	100
● *South Cambridge*	Wash.	E	×
South Canisteo	Steuben	SW	×
South Centreville	Orange	SE	×
South Champion	Jefferson	N	×
South Colton	St. Lawrence	N	250
● South Columbia	Herk'er	N	100
● South Corinth	Saratoga	E	200
● South Cortland	Cortland	C	100
South Cuylor	Cortland	C	×
South Danby	Tompkins	S	50
South Dansville	Steuben	SW	150
● South Dayton	Cattar's	SW	400
● South Dover	Dutchess	SE	125
South Durham	Greene	SE	500
South Easton	Wash'ton	E	150
South Edmeston	Otsego	C	150
South Edwards	St. Law'ce	N	60
South Ellenburgh	Clinton	NE	×
South Erin	Chemung	S	×
● South Fallsburgh	Sull'n	SE	50
● Southfields	Orange	SE	300
● South Gilboa	Schoharie	E	100
South Glens Falls	Sara'ga	E	1,800
● South Granby	Oswego	C	×
South Granville	Wash'ton	E	200
● South Greece	Monroe	W	100
● *South Greenfield*	Kings	SE	150
● *South Greenfield*	Sar'oga	E	40
South Hamilton	Madison	C	50
● South Hammond	St. L'ce	N	125
South Hannibal	Oswego	C	125
South Hartford	Wash'ton	E	130
South Hartwick	Otsego	C	75
South Haven	Suffolk	SE	×
South Howard	Steuben	SW	×
South Jefferson	Schoharie	E	50
● South Kortright	Del're	SE	×
South Lansing	Tompkins	S	150
● South Lima	Livingston	W	30
● South Livonia	Liv'ston	W	100
● South New Berlin	Che'go	C	650
South New Haven	Oswego	C	×
South Newstead	Erie	W	×
● Southold	Suffolk	SE	7,675
South Onondaga	Onondaga	C	250
South Otselic	Chenango	C	400
South Owego	Tioga	S	×
● South Oxford	Chenango	C	75
● South Plattsburgh	C'ton	NE	×
South Plymouth	Chenango	C	150
● Southport	Chemung	S	100
South Pultney	Steuben	SW	75
● South Richland	Oswego	C	150
South Ripley	Chau'qua	SW	×
South Russell	St. Lawr'ce	N	×
South Rutland	Jefferson	N	120
South Salem	Westchester	SE	500
● *South Schenectady*	Sch'dy	E	×
● South Schodack	Rens'er	E	150
South Schroon	Essex	NE	200
South Scriba	Oswego	C	×
South Setauket	Suffolk	SE	×
South Sodus	Wayne	W	250
South Somerset	Niagara	W	×
South Spafford	Onondaga	C	×
South Stockton	Chauta'a	SW	200
South Syracuse	Onondaga	C	200
South Trenton	Oneida	C	135
South Troupsburgh	Ste'n	SW	25
South Valley	Otsego	C	600
● *South Vandalia*	Catt'us	SW	×
Southville	St. Lawrence	N	100
● *South Yonkers*	West'er	SE	×
● South Wales	Erie	W	80
South Westerlo	Albany	E	800
South West Oswego	Oswego	C	50
South Williamsburgh	Qu's	SE	×
South Wilson	Niagara	W	×
South Worcester	Otsego	C	100
Spafford	Onondaga	C	150
● Sparkill	Rockland	SE	×
● Sparrow Bush	Orange	SE	300
Speedsville	Tompkins	S	200
● Spencer	Tioga	S	2,036
● Spencerport	Monroe	W	800
● *Spencer Summit*	Tioga	S	×
Spencertown	Columbia	SE	450
● Speonk	Suffolk	SE	200
Spinnerville	Herkimer	N	40
Split Rock	Onondaga	C	×
● Spragueville	St. Lawrence	N	×
● Sprakers	Montgomery	E	400
● Spring Brook	Erie	W	200
● *Spring Brook*	Erie	W	×
● Spring Cove	Franklin	NE	×
Springfield	Otsego	C	150
Springfield Centre	Otsego	C	275
● *Springfield Sta.*	Queens	SE	300
● Springfield Store	Que'ns	SE	×
● *Spring House*	Orange	SE	×
Spring Lake	Cayuga	C	100
● *Spring Lake*	Dutchess	SE	×
Spring Mills	Allegany	SW	250
● *Springport*	Cayuga	C	×
Springs	Suffolk	SE	×
● *Spring Side*	Orange	SE	×
Springville	Suffolk	SE	×
● Springtown	Ulster	SE	×
● Spring Valley	Rockland	SE	1,186
● Springville	Erie	W	1,869
● Springwater	Livingston	W	600
Sprout Brook	Montgomery	E	150
Spruceton	Greene	SE	200
● *Spuyten Duyvil*	N. York	SE	×
Squiretown	Suffolk	SE	×
● Staatsburgh	Dutchess	SE	500
● Stafford	Genesee	W	200
● Stamford	Delaware	SE	826
Stanards Corners	Alleg'y	SW	200
Stanbro	Chenango	C	×
● Standish	Clinton	NE	×
● Stanfordville	Dutchess	SE	450
● Stanley	Ontario	W	400
Stanton Hill	Greene	SE	100
Stanwix	Oneida	C	100
● Stapleton	Richmond	SE	4,000
Stark	St. Lawrence	N	×
● Starkey	Yates	W	450
Starkville	Herkimer	N	400
● *Star Lake*	St. Lawrence	N	×
● State Bridge	Oneida	C	800
● State Line	Broome	S	×
● *State Line*	Dutchess	SE	×
State Road	Allegany	SW	×
● Steamburgh	Cattarau's	SW	800
● *Steam Mill*	St. Lawrence	N	×
Stedman	Chautauqua	SW	50
Stella	Broome	S	×
Stephens Mills	Steuben	SW	100
● Stephentown	Rensselaer	E	250
Stephentown Centre	Ren'r	E	×
Sterling	Cayuga	C	500
● *Sterling*	Cayuga	C	×
Sterling Bush	Lewis	N	100
● *Sterling Furnace*	Orange	SE	×
● Sterling Station	Cayuga	C	×
● Sterlington	Rockland	SE	×
Sterling Valley	Cayuga	C	×
● *Sterling Valley Sta.*	Cay'ga	C	300
● Sterlingville	Jefferson	N	100
Steuben	Oneida	C	100
Steuben Valley	Oneida	C	×
Stevens	Cattaraugus	SW	×
Stevensville	Sullivan	SE	200
Stewart	Schoharie	E	×
● *Stiles Station*	Onondaga	C	×
Stillwater	Saratoga	E	1,500
● *Stillwater Centre*	Sara'ga	E	×
● Stissing	Dutchess	SE	100
● Stittville	Oneida	C	185
● Stockbridge	Madison	C	275
Stockholm	St. Lawrence	N	×
Stockholm Centre	St. L'ce	N	100
● Stockholm Depot	St. L'ce	N	350
● Stockport	Columbia	SE	1,980
● Stockport Station	Del're	SE	75
Stockton	Chautauqua	SW	500
Stockwell	Oneida	C	×
Stokes	Oneida	C	60
Stone Arabia	Montgomery	E	75
● *Stone Bridge*	Orange	SE	×
Stone Church	Genesee	W	100
Stone Dam	Allegany	SW	×
● Stonehouse	Dutchess	SE	100
Stone Mills	Jefferson	N	100
Stone Ridge	Ulster	SE	450
● Stony Brook	Suffolk	SE	800
● *Stony Brook Glen*	Steu'n	SW	×
● *Stony Clove*	Greene	SE	×
● *Stony Creek*	Warren	NE	×
● *Stony Ford*	Orange	SE	×
● *Stony Hollow*	Ulster	SE	50
● Stony Point	Rockland	SE	850
● Storm King	Dutchess	SE	×
● Stormville	Dutchess	SE	100
● Stottville	Columbia	SE	675
Stow	Chautauqua	SW	150
Strait's Corners	Tioga	S	50
Stratford	Fulton	E	115
Stratton	Tompkins	S	×
● *Strattons Siding*	Ste'en	SW	×
Street Roads	Essex	NE	300
● *Stroughs*	Jefferson	N	×
Strykersville	Wyoming	W	500
● Stuyvesant	Columbia	SE	1,225
Stuyvesant Falls	Colu'bia	SE	875
● Suffern	Rockland	SE	900
Sugar Hill	Schuyler	SW	×
● Sugar Loaf	Orange	SE	150
Sullivanville	Chemung	S	100
● Summer Dale	Chta'qua	SW	40
Summer Hill	Cayuga	C	100
● *Summit*	Allegany	SW	×
● *Summit*	Broome	S	350
● *Summit*	Cattaraugus	SW	×
● *Summit*	Chautauqua	SW	×
● *Summit*	Chenango	C	×
● *Summit*	Dutchess	SE	×
Summit	Schoharie	E	300
● *Summit*	Washington	E	200
Summit Mountain	Ulster	SE	×
Summit Park	Rockland	SE	×
● Summit Sta.	Onondaga	C	×
● *Summit Switch*	Re'sselaer	E	×
● Summitville	Sullivan	SE	200
Sun	Franklin	NE	×
Sundown	Ulster	SE	100
Sunken Meadow	Suffolk	SE	×
Surprise	Greene	SE	150
● Suspension Bridge	Nia'ra	W	3,500
Suydam	Columbia	SE	×
● *Swain*	Allegany	SW	300
Swale	Steuben	SW	×
● Swamp Mills	Sullivan	SE	×
● Swartwood	Chemung	S	50
● Swormville	Erie	W	×
Sylva	Ulster	SE	×
● *Sylvan*	Oneida	C	×
● Sylvan Beach	Oneida	C	200
● *Sylvan Junc.*	Oneida	C	×
● Sylvan Lake	Dutchess	SE	300
● Syosset	Queens	SE	150
● **Syracuse**	Onondaga	C	88,387
Tabasco	Ulster	SE	×
Taberg	Oneida	C	2,500
● *Taberg*	Oneida	C	×
Taghkanick	Columbia	SE	69
Tahawus	Essex	NE	×
Taleville	St. Lawrence	N	×
Tallette	Chenango	C	×
● Tallman	Rockland	SE	400
Taughanic	Tompkins	S	×
● Tannersville	Greene	SE	500
● Tappan	Rockland	SE	100
● Tarrytown	Westchester	SE	3,901
● *Tarrytown Heights*	We'r	SE	250
● *Taughannock*	Tompkins	S	×
● Taughannock Falls	T'mks	S	×
Taylor	Cortland	C	125
Taylor Centre	Cortland	C	×
Taylor's on Schroon	W'r'n	NE	×
Teals	Seneca	C	×
● *Teeners*	Columbia	SE	×
● *Terminal*	Monroe	W	×
● *Terrace*	Erie	W	×
Terryville	Suffolk	SE	×
Terwilligers	Ulster	SE	×
Texas	Oswego	C	150
Texas Valley	Cortland	C	150
Thayer's Corners	Fr'klin	NE	100
The Corner	Ulster	SE	100
● The Glen	Warren	NE	×
The Narrows	Washington	E	×
● *The Raunt*	Queens	SE	×
● Theresa	Jefferson	N	1,378
● *Theresa Junc.*	Jefferson	N	×
● Thiells	Rockland	SE	75
● Thomaston	Queens	SE	×
● *Thompson House*	Pu'nm	SE	×
● Thompson Ridge	Orange	SE	×
● *Thompsons*	Ontario	W	×
Thousand Island Park	S'sn	N	×
Three Mile Bay	Jefferson	N	000
● *Three Mile Bay Sta.*	Jfrsn	N	×
● *Three River Point*	On'da'a	C	×
Throggs Neck	Westchester	SE	×
Thropp	Cayuga	C	×
Throopville	Cayuga	C	400
Thurman	Warren	NE	350
● *Thurman Sta.*	Warren	NE	×
Thurso	Jefferson	N	×
Thurston	Steuben	SW	100
● Tiashoke	Rensselaer	E	100
● Ticonderoga	Essex	NE	4,000
● *Ticonderoga*	Essex	NE	×
● Tilly Foster	Putnam	SE	×
● Tioga Centre	Tioga	S	350
● *Tip Top*	Allegany	SW	×
Titus	Franklin	NE	×
Titusville	Franklin	NE	×
● Tivoli	Dutchess	SE	250
Toddsville	Otsego	C	300
Tomhannock	Rensselaer	E	150
Tompkins Corners	Put'am	SE	×
● Tompkins Cove	Rockla'd	SE	200
● Tompkinsville	Richmond	SE	1,400
Tompson's Lake	Albany	E	×
Tompsons Switch	Suffolk	SE	×
Tompsonville	Sullivan	SE	150
Tomson's Mills	Wash'ton	E	×
● Tonawanda	Erie	W	7,135
● Tottenville	Richmond	SE	1,500
Tower Hill	Richmond	SE	×
Towlesville	Steuben	SW	180
● Towner's	Putnam	SE	400
● *Townley's*	Steuben	SW	×
● Town Line	Erie	W	300
Townsend	Schuyler	SW	150
Townsendville	Seneca	C	100
Tracy Creek	Broome	S	350
● *Transit*	Erie	W	400
Transit Bridge	Allegany	SW	25
Tremaine's Corners	Jeffer'n	N	×
● Tremont	New York	SE	×
● Trenton	Oneida	C	300
● Trenton Falls	Oneida	C	140
Trevett	Saratoga	E	×
Triangle	Broome	S	210
● Tribes Hill	Montgomery	E	300
Tri States	Orange	SE	×
Troupsburgh	Steuben	SW	350
Trout Brook	Delaware	SE	75
● *Trout Brook*	Delaware	SE	×
Trout Creek	Delaware	SE	100
Trout River	Franklin	NE	250
● **Troy**	Rensselaer	E	60 605
● Trumansburgh	Tompkins	S	1 350
Trumbull Corners	Tompkins	S	100
Truthville	Washington	E	×
● Truxton	Cortland	C	350
Tuckahoe	Suffolk	SE	×
● Tuckahoe	Westchester	SE	1,000
● Tully	Onondaga	C	435
Tully Valley	Onondaga	C	×
● *Tunesassa*	Cattaraugus	SW	60
● Tunnel	Broome	S	100
Tupper Lake	Franklin	NE	×
Turin	Lewis	N	425
● Turner's	Orange	SE	×
Turnwood	Ulster	SE	500
● *Tuscarora*	Broome	S	×
● Tuscarora	Livingston	W	225
● Tusten	Sullivan	SE	×
● *Tusten Station*	Sullivan	SE	×
● *Tuxedo*	Orange	SE	×
● Tuxedo Park	Orange	SE	×
● *Twin Ponds*	Franklin	NE	×
● *Tyler's Switch*	Delaware	SE	×
Tyner	Chenango	C	75
Tyre	Seneca	C	150
Tyrone	Schuyler	SW	350
Ulster Heights	Ulster	SE	×
● Ulster Park	Ulster	SE	300
Ulsterville	Ulster	SE	200
● Unadilla	Otsego	C	1,200
Unadilla Centre	Otsego	C	100
Unadilla Forks	Otsego	C	600
● *Unadilla Forks Sta.*	On'ida	C	×
● Union	Broome	S	1,000
● *Union*	Rockland	SE	×
Union Centre	Broome	S	250
Union Church	Albany	E	100
● *Union Course*	Queens	SE	×
Union Falls	Clinton	NE	×
Union Grove	Delaware	SE	×
● Union Hill	Monroe	W	50
Union Mills	Fulton	E	75
Union Place	Suffolk	SE	×
Union Society	Greene	SE	25
● Union Springs	Cayuga	C	2,000
● Union Square	Oswego	C	150
Union Valley	Cortland	C	125
● *Unionville*	Kings	SE	×
● Unionville	Orange	SE	800
● *Unionville*	Westchester	SE	×
Upper Jay	Essex	NE	500
Upper Lisle	Broome	S	250
Upper Nyack	Rockland	SE	×
● Upper Red Hook	Dutch's	SE	325
Urbana	Steuben	SW	×
Urlton	Greene	SE	150
● Ushers	Saratoga	E	50
● **Utica**	Oneida	C	44,001
Utopia	Allegany	SW	×
● Vail's Gate	Orange	SE	×
Vail's Mills	Fulton	E	200
Valatie	Columbia	SE	1,500
● Valcour	Clinton	NE	25
● Valhalla	Westchester	SE	×
● *Valley Cottage*	Rockland	SE	×
● Valley Falls	Rensselaer	E	1,200
● Valley Mills	Madison	C	75
● Valley Stream	Queens	SE	605
Vallonia Springs Jc.	Broome	S	×
Van Brunt	Kings	SE	×
● *Van Buren*	Chautauqua	SW	×
● Van Buren	Onondaga	C	×
● *Van Cortlandt*	New York	SE	×
● *Van Cortlandt Park Junction*	New York	SE	×
● Vandalia	Cattaraugus	SW	1,200
● *Van Etten*	Chemung	S	600
● Van Ettenville	Chemung	S	600
● *Van Hoesen*	Rensselaer	E	×
Van Hornesville	Herkimer	N	300
● *Van Keuren's*	Orange	SE	×
Van Pelt Manor	Kings	SE	×
● *Van West*	Westchester	SE	×
● *Van Vleitz*	Steuben	SW	×
● Van Wagner	Dutchess	SE	30
● *Van Wicklens*	Kings	SE	×
Van Wies	Albany	E	×
Varick	Seneca	C	50
● Varna	Tompkins	S	175
● Varysburgh	Wyoming	W	200
Vaughns	Washington	E	×
Venice	Cayuga	C	150
● Venice Centre	Cayuga	C	250
● Verbank	Dutchess	SE	200
Verbank Village	Dutchess	SE	150
Vermillion	Oswego	E	100
● *Vermontville*	Franklin	NE	×
● Vernon	Oneida	C	475
Vernon Centre	Oneida	C	215
● *Vernon Valley*	Suffolk	SE	×
● Verona	Oneida	C	800
Verona Mills	Oneida	C	×
● Verona Station	Oneida	C	×
Verplanck	Westchester	SE	1,500
Versailles	Cattaraugus	SW	210
Vesper	Onondaga	C	150
● Vestal	Broome	S	150
Vestal Centre	Broome	S	200
● Victor	Ontario	W	1,000
Victory	Cayuga	C	400
● Victory Mills	Saratoga	E	800
● Vienna	Oneida	C	225
Villanova	Chautauqua	SW	200
Vincent	Ontario	W	×
Vine Valley	Yates	W	50
Vintonton	Schoharie	E	200
Viola	Rockland	SE	75
Virgil	Cortland	C	250
Vischer's Ferry	Saratoga	E	210
Vista	Westchester	SE	50
Voak	Yates	W	25
Volney	Oswego	C	100
Volusia	Chautauqua	SW	100
● *Voorheesville*	Albany	E	190
● *Vosburg*	Allegany	SW	×
Waddington	St. Lawrence	N	1,000
● Wadham's Mills	Essex	NE	400
Wading River	Suffolk	SE	100
Wakefield	Westchester	SE	×
● Walden	Orange	SE	2,800
Wales	Erie	W	75
Wales Centre	Erie	W	200
Walesville	Oneida	C	70
Walker Valley	Ulster	SE	200
● Walkill	Ulster	SE	450
● Wallace	Steuben	SW	250
Walleys	Suffolk	SE	×
● Wallington	Wayne	W	50
● Wallomsack	Rensselaer	E	100
● Walton	Delaware	SE	2,404
Walworth	Wayne	W	640
● *Walworth Station*	W'ne	W	×
● Wampsville	Madison	C	400
Wango	Chautauqua	SW	×
Wappingers Fall	Dutchess	SE	4,500
● Warner's	Onondaga	C	150
Warnerville	Schoharie	E	100
Warren	Herkimer	N	140
Warrensburgh	Warren	NE	2,000
Warrens Corners	Niagara	W	×
● **Warsaw**	Wyoming	W	5,000
● Warwick	Orange	SE	1,200
Warwick Woodlands	Or'e	SE	×
● *Washburn*	Chautauqua	SW	×
Washington	Dutchess	SE	75
Washington Hollow	Du'ss	SE	380
● Washington Mills	Oneida	C	800
Washington Square	Que's	SE	×
● Washingtonville	Orange	SE	600
● Wassaic	Dutchess	SE	275
Waterburgh	Tompkins	S	150
● Waterford	Saratoga	E	4,500
● *Waterford Junction*	Sa'ga	E	×
● **Waterloo**	Seneca	C	5,000
● Water Mill	Suffolk	SE	200
● Waterport	Orleans	W	300
● **Watertown**	Jefferson	N	14,733
● *Watertown Junction*	Je'n	N	×
Watervale	Onondaga	C	100
● Water Valley	Erie	W	75
● Waterville	Oneida	C	2,030
Watervliet Centre	Albany	E	300
● *Water Works*	Erie	W	×
● **Watkins**	Schuyler	SW	3,500
● *Watkins Glen*	Schuyler	SW	×
● *Watkins Station*	Sch'r	SW	×
Watson	Lewis	N	100
● *Watts Mill*	Cattaraugus	SW	×
● Watts Flatts	Chau'qua	SW	300
● *Waverly*	Suffolk	SE	×
● Waverly	Tioga	S	5,500
Wawarsing	Ulster	SE	1,000
Wawbeek	Franklin	NE	×
Wayland	Steuben	SW	2,318
Wayne	Schuyler	SW	×
Wayne Centre	Wayne	W	200
Wayne Four Corners	St'n	SW	×
● *Wayneport*	Wayne	W	×
● Wayville	Saratoga	E	40
Webatuck	Dutchess	SE	100
● Webb's Mills	Chemung	S	400
● Webster	Monroe	W	385
● *Websters*	Cattaraugus	SW	×
● *Websters*	Livingston	W	×
Webster's Corners	Erie	W	×
● Websters Crossing	Liv'n	W	80
● Webster Station	Madison	C	75
● Wedgewood	Schuyler	SW	×
Weed Mines	Columbia	SE	100
● Weedsport	Cayuga	C	2,000
Wegatchie	St. Lawrence	N	175
Welcome	Otsego	C	×
Wells	Hamilton	NE	1,200
● *Wells*	Chemung	S	×
● Well's Bridge	Otsego	C	300
● Wellsburgh	Chemung	S	850
● Wellsville	Allegany	SW	4,000
Wellwood	Oswego	C	×
Weltonville	Tioga	S	75
● *Wemple*	Albany	E	×
● *Wende*	Erie	W	×
Wendelville	Niagara	W	75
Wesley	Cattaraugus	SW	×
● West	Cattaraugus	SW	150
● West Albany	Albany	E	×
West Alden	Erie	W	150
West Allen	Allegany	SW	×
West Almond	Allegany	SW	80
West Amboy	Oswego	C	200
● *West Athens*	Greene	SE	×
West Bainbridge	Chenango	C	×
West Bangor	Franklin	NE	400
West Barre	Orleans	W	200
● West Batavia	Genesee	W	×
West Beekmantown	Cl'n	NE	40
● West Berger	Genesee	W	100
West Berne	Albany	E	200
West Bethany	Genesee	W	40
● West Bloomfield	Ontario	W	500
West Branch	Oneida	C	200
West Brighton	Monroe	W	×
● *West Brighton*	Richm'd	SE	×
● *West Brighton Beach*	Kings	SE	×
West Brook	Delaware	SE	100
● West Brookville	Sul'v'n	SE	250
West Burlington	Otsego	C	500
Westbury	Cayuga	C	150
● *Westbury*	Queens	SE	200
● Westbury Station	Que's	SE	200
● West Cambridge	Wash'n	E	300
● West Camden	Oneida	C	50
● West Camp	Ulster	SE	50
● West Candor	Tioga	S	100
● West Canton	Steuben	SW	25
West Charlton	Saratoga	E	100
● West Chazy	Clinton	NE	450
West Chenango	Broome	S	×
● West Chester	Westche'r	SE	5,000
West Clarksville	Allega'y	SW	200
West Colesville	Broome	S	150
West Conesville	Schoharie	E	100
West Constable	Franklin	NE	400
West Copake	Columbia	SE	150
● West Cornwall	Orange	SE	×
● West Coxsackie	Greene	SE	1,000
● *West Craigville*	Orange	SE	×
● West Danby	Tompkins	S	100
● West Davenport	Del'w'e	SE	150
West Day	Saratoga	E	105
● *West Deer Park*	Suffolk	SE	×
● West Dryden	Tompkins	S	125
West Eaton	Madison	C	300
West Edmeston	Otsego	C	100
● West End	Broome	S	×
● *West End*	Saratoga	E	×
Westerlo	Albany	E	200
Westernville	Oneida	C	250
West Exeter	Otsego	C	200
● West Falls	Erie	W	500
● *West Farms*	New York	SE	×
● West Fayette	Seneca	C	100
● *West Fayette Sta.*	Seneca	C	×
● Westfield	Chautauqua	SW	2,500
Westford	Otsego	C	360
West Fort Ann	Washington	E	100
West Fulton	Schoharie	E	180
West Galway	Fulton	E	300
West Granville Corners	Washington	E	200
West Greece	Monroe	W	200
West Groton	Tompkins	S	100
● West Hamburg	Erie	W	25
● West Hampton	Suffolk	SE	350
West Hampton Beach	S'f'k	SE	×
● *West Haverstraw*	R'kl'd	SE	×
West Hebron	Washington	E	500
● West Henrietta	Monroe	W	130
West Hoosick	Rensselaer	E	175
● West Hurley	Ulster	SE	250
West Italy	Yates	W	×
● West Junius	Ontario	W	×
West Kendall	Orleans	W	150
West Kill	Greene	SE	150
West Kortright	Delaware	SE	40
West Laurens	Otsego	C	30
● West Lebanon	Columbia	SE	400
West Leyden	Lewis	N	150
● *West Lockport*	Niagara	W	×
West Lowville	Lewis	N	20
West Martinsburgh	Lewis	N	150
West Meredith	Delaware	SE	20
West Milton	Saratoga	E	200
● West Monroe	Oswego	C	150
● Westmoreland	Oneida	C	400
West Newark	Tioga	S	×
● West New Brighton	Richmond	SE	16,500
● *West Newburgh*	Orange	SE	×
● *West Nyac*	Rockland	SE	×
Weston	Schuyler	SW	100
● *Weston*	Cattaraugus	SW	×
West Oneonta	Otsego	C	250
● *Weston's*	St. Lawrence	N	×
● Weston's Mills	Cat'r'gus	SW	100
West Parishville	St. L'wr'e	N	×
● West Park	Ulster	SE	×
● West Patterson	Putnam	SE	×
● *West Pawling*	Dutchess	SE	×
West Pierpont	St. Lawrence	N	200
West Plattsburgh	Clinton	NE	150
● West Point	Orange	SE	×
● Westport	Essex	NE	600
West Potsdam	St. Lawrence	N	125
West Rathbone	Steuben	SW	×
West Richmondville	Sch'rie	E	150
West River	Yates	W	×
● West Rush	Monroe	W	300
● West Salamanca	C't'r'g's	SW	×
West Sand Lake	Rensselaer	E	900
● *West Saratoga Junction*	Saratoga	E	×
West Saugerties	Ulster	SE	75
West Schuyler	Herkimer	N	250
● West Seneca	Erie	W	100
West Shelby	Orleans	W	50
West Shokan	Ulster	SE	125
● *West Shore Sta.*	Greene	SE	×
● West Somers	Westche'r	SE	150
West Somerset	Niagara	W	50
● *West Sparta*	Livingston	W	×
West Stephentown	Renss'r	E	350
West Stockholm	St. Law'ce	N	300
West Stony Creek	Warren	NE	×
West Taghkanick	Col'm'r	SE	100
● West Town	Orange	SE	200
West Township	Albany	E	100
● West Troy	Albany	E	12,942
West Union	Steuben	SW	×
● West Valley	Cattaraug's	SW	350
● West Vienna	Oneida	C	140
Westville	Otsego	C	90
Westville Centre	Fr'klin	NE	150
West Walworth	Wayne	W	410
● *West Waterford*	Saratoga	E	×
West Webster	Monroe	W	250
West Windsor	Broome	S	85
● West Winfield	Herkimer	N	750
West Yorkshire	Catt'gus	SW	40
Wethersfield	Wyoming	W	100
Wethersfield Spring	Wyo'g	W	300
Wevertown	Warren	NE	250
● Whallonsburgh	Essex	NE	250
Wheatly	Queens	SE	×
Wheatville	Genesee	W	100
● Wheeler	Steuben	SW	180
Wheelers	Hamilton	NE	×
● *Wheeler's*	Oswego	C	×
Wheelertown	Herkimer	N	×
Whippleville	Franklin	NE	45
● White Church	Tompkins	S	×
White Creek	Washington	E	200
● Whitehall	Washington	E	5,350
● *Whitehouse*	Chautauqua	SW	×
● *White House*	Cat'ru'gus	SW	×
White Lake	Sullivan	SE	500
White Lake Corners	Oneida	C	×
Whitelaw	Madison	C	×
● **White Plains**	W'tch'r	SE	4,550
● Whiteport	Ulster	SE	200
● *Whites*	Monroe	W	×
● Whitesboro	Oneida	C	1,653
● *Whiteside*	Chautauqua	SW	×
● White's Store	Chenango	C	50
● Whitestone	Queens	SE	5,400
● *Whitestone Junc.*	Queens	SE	×
● *Whitestone Landing*	Q'ns	SE	×
Whiteville	Allegany	SW	425
Whitman	Delaware	SE	×
● *Whitney's*	St. Lawrence	N	×
● Whitneys Crossing	A'g'y	SW	100
● Whitney's Point	Broome	S	900
● Whitson	Westchester	SE	×
● *Wicopee Junc.*	Dutchess	SE	×
● *Wilber Switch*	Chenango	C	×
Wilbur	Ulster	SE	775
● *Wilcox*	Orange	SE	×
Wiley's Corners	Steuben	SW	×
Willoysville	Steuben	SW	×
● Wilhelm	Erie	W	×
● Willard	Seneca	C	300
● *Willards*	Chenango	C	×
Willet	Cortland	C	160
● *Willetts*	Cayuga	C	×
● Williams Bridge	W'c'h'r	SE	×
Williamsburgh	Kings	SE	×
● Williamson	Wayne	W	500
● Williamstown	Oswego	C	600
Williamsville	Erie	W	900
Willink	Erie	W	×
● *Willis*	Queens	SE	×
Williston	Erie	W	100
● Willow Brook	Dutchess	SE	75
● Willow Creek	Tompkins	S	×
Willowemock	Sullivan	SE	200
● *Willow Glen*	Onondaga	C	×
● Willow Point	Broome	S	×
● Willsborough	Essex	NE	350
Willsborough Point	Essex	NE	×
● Willseyville	Tioga	S	100
Wilmington	Essex	NE	500
Wilmurt	Herkimer	N	50
Wilna	Jefferson	N	150
● Wilson	Niagara	W	683
Wilson Creek	Tioga	S	×
● Wilton	Saratoga	E	175
● Winchells	Dutchess	SE	×
Winchester	Erie	W	×
Windecker	Lewis	N	×
Windham	Greene	SE	425
● Windsor	Broome	S	950
● *Windsor Beach*	Monroe	W	×
● Winfield	Herkimer	N	1,675
● *Winfield*	Queens	SE	250
● Winfield Junc.	Queens	SE	250
● Wings Station	Dutchess	SE	×
● Winterton	Sullivan	SE	200
● *Wirt*	Allegany	SW	×
● Wirt Centre	Allegany	SW	×
Wiscoy	Allegany	SW	250
Withey	Allegany	SW	×
● Wolcott	Wayne	W	1,800
Wolcottsburgh	Erie	W	×
Wolcottsville	Niagara	W	1,000
Wolf Hill	Albany	E	×
● *Wolf Pond*	Franklin	NE	×
● *Wolf Run*	Cattaraugus	SW	×
● Woodard	Onondaga	C	×
Woodbourne	Sullivan	SE	150
● Woodbury	Queens	SE	200
● *Woodbury*	Orange	SE	×
● Woodbury Falls	Orange	SE	×
● *Wood Creek*	Oneida	C	×
● *Woodfield Depot*	Queens	SE	×
Woodford	Delaware	SE	×
● Woodhaven	Queens	SE	800
● *Woodhaven Junc.*	Queens	SE	×
Woodhull	Steuben	SW	800
Woodland	Ulster	SE	40
● *Woodlands*	Westchester	SE	×
● Woodlawn	Kings	SE	×
● *Woodlawn*	New York	SE	×
● *Woodlawn Junc.*	N. Y.	SE	×
● *Woods*	Cayuga	C	×
● *Woodsburgh*	Queens	SE	×
● Woods Falls	Clinton	NE	×
● Woodside	Queens	SE	600
● *Woods of Arden*	Richm'd	SE	×
Woodstock	Ulster	SE	300
Woodville	Jefferson	N	175
● Wooglin	Chautauqua	SW	×
● Worcester	Otsego	C	900
Worth Centre	Jefferson	N	60
Worthville	Jefferson	N	100
● *Wrights*	Washington	E	×
Wrights Corners	Niagara	W	75
Wrightson	Oswego	C	×
Wrightsville	Clinton	NE	×
Wurtemburgh	Dutchess	SE	75
● Wurtsboro	Sullivan	SE	500
Wyandale	Erie	W	50
● Wyandance	Suffolk	SE	75
● *Wycoff's*	Cayuga	C	×
Wynantskill	Rensselaer	E	220
● Wyoming	Wyoming	W	535
● Yaphank	Suffolk	SE	300
● Yates	Orleans	W	300
● Yonkers	Westchester	SE	31,945
● York	Livingston	W	350
Yorkshire	Cattaraugus	SW	400
● Yorkshire Centre	C't'g's	SW	500
Yorktown	Westchester	SE	100
● *Yorktown*	Westchester	SE	×
● Yorktown Heights	W'tc'r	SE	×
Yorkville	Oneida	C	1,500
● *Yosts*	Montgomery	E	×
Young	Onondaga	C	×
Young Hickory	Steuben	SW	×
Youngport	Suffolk	SE	×
● *Youngs*	Delaware	SE	×
Youngstown	Niagara	W	700
Youngsville	Sullivan	SE	100
Yulan	Sullivan	SE	×
● Zurich	Wayne	W	50

NORTH CAROLINA

COUNTIES.	INDEX.	POP.
Alamance	N	18,256
Alexander	W	9,299
Alleghany	NW	7,101
Anson	S	20,018
Ashe	NW	15,589
Beaufort	E	21,062
Bertie	NE	19,153
Bladen	S	16,729
Brunswick	S	10,883
Buncombe	W	35,048
Burke	W	14,912
Cabarrus	SW	18,121
Caldwell	W	12,202
Camden	NE	5,654
Carteret	E	10,802
Caswell	N	16,011
Catawba	W	18,658
Chatham	C	25,401
Cherokee	SW	9,956
Chowan	NE	9,145
Clay	SW	4,132
Cleveland	SW	20,303
Columbus	S	17,818
Craven	E	20,518
Cumberland	C	27,294
Currituck	NE	6,731
Dare	E	3,763
Davidson	C	21,702
Davie	W	11,602
Duplin	C	18,654
Durham	N	17,995
Edgecombe	NE	25,249
Forsyth	N	28,340
Franklin	N	21,033
Gaston	SW	17,721
Gates	NE	10,252
Graham	SW	8,251
Granville	N	24,740
Greene	E	10,036
Guilford	N	28,035
Halifax	NE	29,611
Harnett	C	13,676
Haywood	SW	13,327
Henderson	SW	12,574
Hertford	NE	13,831
Hyde	E	8,801
Iredell	W	25,396
Jackson	W	9,490
Johnston	C	27,164
Jones	E	7,397
Lenoir	E	14,833
Lincoln	SW	12,577
McDowell	W	10,912
Macon	SW	9,998
Madison	W	17,699
Martin	NE	15,189
Mecklenburgh	SW	42,573
Mitchell	W	12,773
Montgomery	C	11,226
Moore	C	20,470
Nash	N	20,671
New Hanover	SE	23,927
Northampton	NE	21,322
Onslow	SE	10,271
Orange	N	14,913
Pamlico	E	7,139
Pasquotank	NE	10,733
Pender	SE	12,475
Perquimans	NE	9,271
Person	N	15,139
Pitt	E	25,500
Polk	SW	5,882
Randolph	C	25,149
Richmond	S	23,882
Robeson	S	31,429
Rockingham	N	25,337
Rowan	W	24,101
Rutherford	SW	18,725
Sampson	C	25,073
Stanly	C	12,206
Stokes	N	17,188
Surry	NW	19,269
Swain	SW	6,535
Transylvania	SW	5,864
Tyrrell	E	4,921
Union	S	21,228
Vance	N	17,563
Wake	C	49,124
Warren	N	19,308
Washington	E	10,197
Watauga	NW	10,589
Wayne	C	26,022
Wilkes	NW	22,520
Wilson	C	18,616
Yadkin	NW	13,769
Yancey	W	9,479
Total		1,617,340

TOWNS. COUNTIES.	INDEX.	POP.
Aaron, Mitchell	W	36
● Abbottsburgh, Bladen	S	300
Abbott's Creek, Davidson	C	25
Abbells, Johnston	C	24
● Aberdeen, Moore	C	75
Abernethy, Iredell	W	24
Absbers, Wilkes	NW	30
Accommodate, Rutherf'rd	SW	×
Acresville, Beaufort	E	18
Acton, Buncombe	W	×
● Addie, Jackson	W	10
Adelaide, Rockingham	N	18
Adley, Wilkes	NW	×
Adoniram, Granville	N	30
Advance, Davie	W	75
Affinity, Robeson	S	×
● *Afordsville*, Robeson	S	×
Afton, Warren	N	32
Aho, Watauga	NW	×
Ahoskie, Hertford	NE	×
Al, Person	N	×
Airlie, Halifax	NE	32
● *Air Line Junc.*, Mecklenburgh	SW	×
Alasco, Harnett	C	×
Albemarle, Stanly	C	800
● *Albemarle & Raleigh Junc.*, Martin	NE	×
Albertson, Duplin	C	12
● Albion, Granville	N	×
Alco, Montgomery	C	×
Alderman, Cumberland	C	24
● Alexander, Buncombe	W	72
● *Alexandriana*, M'k'nb'h	SW	36
● Alfordsville, Robeson	S	20
Alfred, Robeson	S	×
Algood, Yadkin	NW	×
Alice, Buncombe	W	×
Alleghany, Madison	W	×
Allemance, Guilford	N	80
Allensville, Person	N	×
● Allenton, Robeson	S	17
Allenton Ferry, Montgom'y	C	×
● All Healing, Gaston	SW	50
Alliance, Pamlico	E	×
Allison, Caswell	N	×
Allreds, Montgomery	C	32
Alma, Robeson	S	15
Alpha, Rowan	W	×
Alpine, Surry	NW	20
● *Alspaugh*, Forsyth	N	×
Altamahaw, Alamance	N	×
Altan, Union	S	×
Alto, Buncombe	W	12
Aman's Store, Onslow	SE	12
Amantha, Watauga	NW	×
Amboy, Chowan	NE	12
● Ames, Union	S	24
Amity Hill, Iredell	W	36
Ammon, Bladen	S	12
Anderson's Store, Caswell	N	40
Angeline, Henderson	SW	×
Angie, Wayne	C	×
Angola, Onslow	SE	86
Anna, Alleghany	NW	×
Annela, Hertford	NE	×
Ansonville, Anson	S	100
Antioch, Robeson	S	40
Antonia, Cumberland	C	×
Antro, Cleveland	SW	×
● Apex, Wake	C	300
Apple Grove, Ashe	NW	42
Appletree, Greene	E	×
Aquone, Macon	SW	36
Arapahoe, Pamlico	E	×
● *Ararat*, Surry	NW	20
Arcadia, Davidson	C	25
Archdale, Randolph	C	300
Archer Lodge, Johnston	C	15
Arcola, Warren	N	30
● Arden, Buncombe	W	100
Argo, Nash	N	×
Argyle, Cumberland	C	10
Arlington, Mecklenburgh	SW	24
Armfield, Iredell	W	24
● Armour, Columbus	S	18
Armstrong, McDowell	W	×
Arnold, Davidson	C	×
Arnt, Catawba	W	×
Asbury, Montgomery	C	×
Ascend, Chatham	C	×
Ash, Brunswick	S	×
● Ashborough, Randolph	C	450
● Asheville, Buncombe	W	10,433
● *Asheville Junction*, Bun'e	W	×
Ashford, McDowell	W	6
Ash Hill, Surry	NW	×
Ashland, Caswell	N	78
Ashley, Ashe	NW	×
Ashpole, Robeson	S	24
Ashton, Pender	SE	12
Aspen Grove, Rockingham	N	40
Assurance, Beaufort	E	×
Athens, Robeson	S	×
● Atkinson, Pender	SE	×
Athlone, Yancey	W	×
● Atlantic, Carteret	E	30
Atlee, Rockingham	N	×
● Auburn, Wake	C	65
Augusta, Davie	W	×
Aulander, Bertie	NE	240
Aurelian Springs, Halifax	NE	50
Aurora, Beaufort	E	300
Austin, Wilkes	NW	×
Autro, Cleveland	SW	24
● Autryville, Sampson	C	×
Averasboro, Harnett	C	50
Avery, Mitchell	W	18
Avery's Creek, Buncombe	W	30
Avilla, Alexander	W	×
Avoca, Bertie	NE	20
Avon, Dare	E	24
Ayden, Pitt	E	30
Ayersville, Stokes	N	30
● Ayr, Rutherford	SW	24
● *Azalea*, Buncombe	W	×
Bachelor, Craven	E	×
Bagley, Johnston	C	×
Bailey, Davie	W	×
Bain, Davidson	C	18
Baird's Creek, Pamlico	E	300
Bakersville, Mitchell	W	670
Bald Creek, Yancey	W	60
Baldwin, Ashe	NW	12
Ballentine's Mills, Wake	C	18
Ballew, Cherokee	SW	×
● Balsam, Jackson	W	×
Balsam Grove, Transyl'a	SW	42
Bamboo, Watauga	NW	24
Bandana, Mitchell	W	×
Bandy, Catawba	W	18
Bangor, Wake	C	×
Banks, Wake	C	6
Bannermans, Pender	SE	30
Banner's Elk, Watauga	NW	5
Bannockburn, Cumberland	C	×
Barclaysville, Harnett	C	35
Bartum Springs, Iredell	W	×
Barker, Jackson	W	×
● Barnard, Madison	W	24
Barnardsville, Buncombe	W	24
Barnes' Store, Wilson	C	18
Barnesville, Robeson	S	30
Barnitz, Chowan	NE	48
Barrett's Mountains, Alex.	W	×
Bason, Rockingham	N	×
Bass, Sampson	C	12
Bat Cave, Henderson	SW	90
Bath, Beaufort	E	400
Baton, Caldwell	W	12
● Battleborough, Nash	N	300
● Battle Ground, Guilford	N	×
Baucoms, Union	S	×
Baxter, Henderson	SW	×
Bay, Tyrrell	E	36
Bayboro, Pamlico	E	400
Beaman's Cross Roads Sam'n	C	25
Beam's Mills, Cleveland	SW	21
Bean Shoals, Yadkin	NW	×
Bear Poplar, Rowan	W	15
Bear Wallow, Henderson	SW	18
Beatties Ford, Lincoln	SW	50
Beaufort, Carteret	E	1,998
Beaumont, Chatham	C	150
Beaver Creek, Ashe	NW	60
● Beaver Dam, Union	S	65
Beck, Wake	C	24
Bes Bahl, Madison	W	×
Beech, Buncombe	W	32
Beech Creek, Watauga	NW	21
Bee Log, Yancey	W	30
Begonia, Gaston	SW	48
● Belcross, Camden	NE	60
● Belew Creek Mills, F'syth	N	90
Belhaven, Macon	SW	×
Bell, Buncombe	W	30
Bellevoir, Chatham	C	36
Belmont, Gaston	SW	×
● *Belmont*, Sampson	C	×
Belo, Surry	NW	×
Belvidere, Perquimans	NE	200
Belwood, Cleveland	SW	36
● Benaja, Rockingham	N	12
Benham, Wilkes	NW	×
Benjamin, Stokes	N	×
Bennchan, Wake	C	×
Bennett, Anson	S	×
● *Bennett*, Anson	S	×
Bensalem, Moore	C	150
● Benson, Johnston	C	×
Bentley, Alexander	W	21
Bentonville, Johnston	C	100
Berea, Granville	N	100
Berlin, Ashe	NW	×
Bernice, Ashe	NW	150
Berry, Rockingham	N	×
Beston, Wayne	C	100
● *Bests*, Wayne	C	×
Beta, Jackson	W	10
● Bethania, Forsyth	N	300
Bethany, Davidson	C	10
Bethany Church, Iredell	W	116
● Bethel, Pitt	E	400
Bethel Hill, Person	N	15
Bethlehem, Hertford	NE	48
Beulaville, Duplin	C	60
● Beverly, Anson	S	30
● *Beverly*, Bertie	NE	×
Big Creek, Stokes	N	24
Big Falls, Alamance	N	50
Big Laurel, Madison	W	24
Big Lick, Stanly	C	300
Big Oak, Moore	C	5
Big Pine, Madison	W	24
Big Ridge, Jackson	W	18
Big Rock, Granville	N	30
Big Spring, Jackson	W	48
● *Big Swamp*, Bladen	S	×
Bilesville, Stanly	C	48
● Biltmore, Buncombe	W	×
Blues, Robeson	S	×
● Bingham School, Orange	N	300
Birdtown, Swain	SW	×
Bishop, New Hanover	SE	×
Bismarck, Johnston	C	×
Bizzell, Wayne	C	×
Blackburn, Catawba	W	×
● Black Creek, Wilson	C	200
Black Jack, Pitt	E	×
Blackman's Mills, Sampson	C	25
Blackmer, Rowan	W	21
● Black Mountain, B'nc'mbe	W	100
Blackwells, Caswell	N	10
Blackwood, Orange	N	12
● Bladenborough, Bladen	S	50
Blaine, Montgomery	C	12
Blanch, Caswell	N	×
Bland, Sampson	C	×
Blevin's, Ashe	NW	×
● Bliss, Surry	NW	20
Bloomington, Stanly	C	12
Blount's Creek, Beaufort	E	24
Blowing Rock, Watauga	NW	35
Blue Ridge, Henderson	SW	25
Blue Wing, Granville	N	70
Bluff, Madison	W	160
Bly, Ashe	NW	×
Boaz, Chatham	C	×
Bogue, Carteret	E	10
● *Bogue*, Columbus	S	90
Boiling Springs, Cleveland	SW	21
Bollston, Henderson	SW	42
● Bolton, Columbus	S	25
Bombay, Randolph	C	×
Bonus, Jones	E	×
Boomer, Wilkes	NW	30
Boone, Watauga	NW	500
Boonville, Yadkin	NW	100
Border, Orange	N	24
Bosley, Gates	NE	×
● Bostic, Rutherford	SW	200
Bostic's Mills, Richmond	S	30
Bost's Mills, Cabarrus	SW	48
Bowden's, Duplin	C	21
Bowie's Creek, Harnett	C	24
Bowles, Wilkes	NW	×
Bowling, Durham	N	×
Bowman's Bluff, Hen'son	SW	30
Boyd, Rockingham	N	×
Boyden, Surry	NW	×
Boyett, Wilson	C	×
Bradley's Store, Harnett	C	72
Bradshaw, Orange	N	24
Bragg, Richmond	S	×
Branch's Store, Duplin	C	24
● Branchville, Robeson	S	24
● *Brassfield*, Durham	N	×
Brasstown, Clay	SW	30
Brayville, Chatham	C	×
Breeze, Buncombe	W	×
Brevard, Transylvania	SW	200
Brick Church, Guilford	N	20
Bridgeport, Stanly	C	20
Bridgersville, Wilson	C	×
● Bridgewater, Burke	W	150
Brier Creek, Wilkes	NW	24
Biggsville, Madison	W	21
Brighton, Mitchell	W	24
Bright's Creek, Polk	SW	36
Brindletown, Burke	W	20
Bringle's, Davidson	C	21
Brinkland, Bladen	S	36
● *Brinkley's*, Brunswick	S	×
Brinkleyville, Halifax	NE	100
Bristow, Mecklenburgh	SW	×
Bristow, Macon	SW	×
Brittain, Rutherford	SW	30
Britts, Robeson	S	×
Broad River, McDowell	W	×
Broad Shoals, Alexander	W	24
Broadway, Moore	C	60
Brodie, Warren	N	19
Brompton, Bladen	S	×
Brooks, Buncombe	W	21
Brookston, Vance	N	30
Brower's Mills, Randolph	C	45
Brown Creek, Union	S	21
Brown Mountain, Stokes	N	19
Brown's Cross Roads, R'lph	C	24
Brown's Store, Randolph	C	24
● Brown's Summit, Guilf'd	N	50
Brownsville, Granville	N	30
Bruce, Cumberland	C	×
Brummetts Creek, Mitch'l	W	48
Brunswick, Randolph	C	24
Brunt, Cumberland	C	×
Brush Creek, Chatham	C	30
Brushy Mountain, Wilkes	NW	18
● Bryson City, Swain	SW	250
Buchanan, Granville	N	17
Buck Forest, Transylv'la	SW	×
Buckhorn, Cumberland	C	×
Buckland, Gates	NE	90
Buck Shoal, Yadkin	NW	42
Buckvalo, Watauga	NW	×
Buena Vista, Duplin	C	18
Buffalo City, Dare	E	×
Buffalo Cove, Caldwell	W	24
Buffalo Ford, Randolph	C	42
Buffalo Paper Mill, Clev'd	SW	120
Bug Hill, Columbus	S	6
Bule's, Robeson	S	×
Bulla, Randolph	C	18
Bull Head, Greene	E	24
● Bullock, Granville	N	×
Bunch, Randolph	C	×
Bunn's Level, Harnett	C	50
Bunyon, Beaufort	E	24
Burcham, Wilkes	NW	12
Burdett, Mecklenburgh	SW	12
● Burgaw, Pender	SE	50
Burgess, Perquimans	NE	×
● Burlington, Alamance	N	1,500
Burningtown, Macon	SW	24
Burnsville, Yancey	W	200
● Busbee, Buncombe	W	24
● Bushnell, Swain	SW	×
Bushy Fork, Person	N	15
● *Busick*, Guilford	N	30
Butcher, Surry	NW	×
Butler, Rutherford	SW	48
Butler's Pond, M'tgomery	C	×
Buxton, Dare	E	42
Byarsville, Cleveland	SW	24
Bynum, Chatham	C	180
Byrd, Wilkes	NW	24
● Byrdsville, Columbus	S	6
Cabintown, Haywood	SW	×
Cairo, Anson	S	48
Calabash, Brunswick	S	108
Calahaln, Davie	W	50
Caldwell Institute, Orange	N	20
● Caldwell's, Meck'burgh	SW	10
Caledonia, Moore	C	30
Calhoun, Transylvania	SW	25
Calico, Pitt	E	19
California Creek, Madison	W	24
● *Calvin*, Burke	W	×
● Camden C. H., C'm'n	NE	150
● Cameron, Moore	C	400
Campbell, Stokes	N	24
Camp Call, Cleveland	SW	42
Camp Creek, Burke	W	5
Cana, Davie	W	100
Candler, Buncombe	W	×
Candor, Montgomery	C	×
Cane Creek, Chatham	C	24
Cane River, Yancey	W	180
Canto, Buncombe	W	30
Cape, Randolph	C	30
Capel's Mills, Richmond	S	30
Capps, Henderson	SW	×
Caraway, Randolph	C	12
Carbonton, Moore	C	42
Carlisle, Davidson	C	×
Carlos, Cumberland	C	24
Carmel, Montgomery	C	12
Carmichael, Cumberland	C	×
Carney, Alamance	N	×
Carpenter, Gaston	SW	12
Carriers Springs, B'combe	W	×
Carson's Creek, T'sylv'la	SW	21
Carter's Mills, Moore	C	20
● Carthage, Moore	C	500
● Carey, Wake	C	316
Casar, Cleveland	SW	48
Cases, Rockingham	N	12
Cashiers, Jackson	W	50
Castalia, Nash	N	500
● Castle Hayne, NewH'v'r	SE	50
Castoria, Greene	E	30
Cataloochee, Haywood	SW	24
● Catawba, Catawba	W	250
Catfish, Catawba	W	×
Catherine Lake, Onslow	SE	50
Cathey, Jackson	W	24
Cavanaugh, Duplin	C	×
Cedar, Bladen	S	24
Cedar Cliff, Alamance	N	21
Cedar Creek, Cumberland	C	45
Cedar Falls, Randolph	C	255
Cedar Grove, Orange	N	100
Cedar Hill, Anson	S	90
Cedar Mountain, Tra'lv'a	SW	6
Cedar Point, Carteret	E	120
Cedar Rock, Franklin	N	30
Cedar Run, Alexander	W	48
Cedar Valley, Caldwell	W	15
Celfo, Person	N	24
Celo, Yancey	W	12
Central Falls, Randolph	C	120
Centre, Guilford	N	15
Centre Grove, Person	N	36
Centreville, Franklin	N	45
● Cerro Gordo, Columbus	S	175
● Chadbourn, Columbus	S	120
Chaon, Harnett	C	×
Chalk, Gaston	SW	19
Chalk Level, Harnett	C	50
Chambers, Burke	W	19
Chance, Sampson	C	×
Chandler's Grove, Mont'ry	C	6
● Chafonoke, Perquimans	NE	100
Chapel Hill, Orange	N	1,000
Charity, Yadkin	NW	24
Charles, Onslow	SE	×
● *Charleston*, Swain	SW	250
● Charlotte, Meckl'n'h	SW	11,555
Charm, Robeson	S	×
Chase, Ashe	NW	×
Cheeks, Randolph	C	24
Cherokee, Swain	SW	30
Cherryfield, Transylvania	SW	20
Cherry Grove, Caswell	N	21
Cherrylane, Alleghany	NW	24
● Cherryville, Gaston	SW	200
Chesterfield, Burke	W	×
Chestnut, Catawba	W	×
Chestnut Ridge, Yadkin	NW	12
Chicod, Pitt	E	×
Chimney Rock, Ruth'rf'd	SW	65
● China Grove, Rowan	W	150
Chinquapin, Duplin	C	60
Chocowinity, Beaufort	E	96
Choga, Jackson	W	×
Chowan, Chowan	NE	30
Chronicle, Catawba	W	20
Chublake, Person	N	18
Churchill, Warren	N	24
Cid, Davidson	C	48
Cilly, Caldwell	W	42
Clara, Stokes	N	×
● Clarendon, Columbus	S	24
● *Clark's*, Craven	E	×
Clark's Mills, Moore	C	24
Clarksville, Davie	W	×
● Clarkton, Bladen	S	60
● Clay, Granville	N	100
Clay Forks, Cumberland	C	31
● Clayton, Johnston	C	450
Clear Creek, Cabarrus	SW	12
Clear Run, Sampson	C	36
Clement, Sampson	C	×
Clemmonsville, Davidson	C	100
Cleone, Union	S	×
● Cleveland, Rowan	W	150
Cleveland Mills, Clevel'd	SW	50
Cleveland Springs, Clev'd	SW	×
Cliffdale, Rutherford	SW	×
Clifton, Ashe	NW	48
Clingman, Wilkes	NW	30
● Clinton, Sampson	C	1,000
Clio, Iredell	W	30
Closs, Lenoir	S	×
Clotho, Transylvania	SW	×
Cloudland, Mitchell	W	15
Clover, Polk	SW	×
Clover Orchard, Alamance	N	60
Clybornville, Robeson	S	×
● Clyde, Haywood	SW	75
Coahoma, Lenoir	E	×
Coakley, Edgecombe	SE	×
Coalville, Cherokee	SW	×
Cobbs, Cherokee	SW	6
Coburn's Store, Union	S	24
Cockrell's, Nash	N	×
Coddle Creek, Cabarrus	SW	30
Cody, Surry	NW	×
Cofield, Cherokee	SW	×
Cogdell, Wayne	C	×
Coharie, Sampson	C	24
Colnjork, Currituck	NE	20
Colerain, Bertie	NE	250
Coleridge, Randolph	C	100
Cole's Store, Randolph	C	48
Colfax, Guilford	N	72
Collington, Dare	E	×
Colletsville, Caldwell	W	22
Colner, Person	N	×
Collinsville, Polk	SW	24
Colly, Bladen	S	×
Columbia, Tyrrell	E	300
Columbus, Polk	SW	75
● *Colrurd*, Cherokee	SW	×
Comet, Ashe	NW	24
Comfort, Jones	E	60
Como, Hertford	NE	54
Company Mills, Guilford	N	30
● *Company's Shops*, Al'm'ce	N	980
Concert, Ashe	NW	60
Conclave, Richmond	S	×
● Concord, Cabarrus	SW	4,161
● *Concord Siding*, Davidson	C	36
● Conetoe, Edgecombe	NE	31
● Connelly's Springs, Bur'o	W	50
Conner, Wilson	C	×
● Conover, Catawba	W	300
Conrad's, Yadkin	NW	15
Contemea, Wilson	C	×
● Contentnea, Greene	E	12
● Conway, Northampton	NE	×
Cool Springs, Iredell	W	20
● Cooper's, Buncombe	W	48
Copal Grove, Stanly	C	18
● Copeland, Surry	NW	8
Corapeake, Gates	NE	×
Corbitt, Caswell	N	24
● *Core Creek*, Craven	E	×
Cornelia, Cumberland	C	×
Cottonville, Stanly	C	30
Council, Watauga	NW	×
● Council Station, Bladen	S	20
Coutny Lino, Davie	W	24
● Cove, Craven	E	31
Cove Creek, Haywood	SW	×
Covenant, Randolph	C	×
Covington, Richmond	S	×
Cowan's Ford, Meckl'nb'h	SW	96
Cowarts, Jackson	W	×
Cowees, Macon	SW	×
Coxville, Pitt	E	24
● Cozart, Granville	N	×
Crab Creek, Henderson	SW	×
Crab Tree, Haywood	SW	25
Craig, McDowell	W	×
Cranberry, Mitchell	W	×
● *Cranberry*, Mitchell	W	×
Crater's, Forsyth	N	×
Craven, Rowan	W	12
Crawford, Macon	SW	×
● Creedmoor, Granville	N	×
Creek, Warren	N	30
Creeksville, Northampton	NE	24
Creston, Ashe	NW	50
● Creswell, Washington	E	100
Cricket, Wilkes	NW	×
● Croatan, Craven	E	24
● Croft, Mecklenburgh	SW	×
● Cronly, Columbus	S	120
Crooms, Columbus	S	60
Cross, Gates	NE	×
● Crossing, Catawba	W	30
● *Crossmen*, Cherokee	SW	×
Crossmore, Mitchell	W	12
Cross Roads Church, Yd'n	NW	31
Cross Rock, Madison	W	24
● Crouse, Lincoln	SW	30
● *Crouse*, Gaston	SW	×
● Crowder's Creek, Gaston	SW	36
Crowder's Mountain, Gs'tn	SW	21
Crowell's, Halifax	NE	180
Crumpler, Ashe	NW	×
Crusn, Haywood	SW	×
Crutchfield, Surry	NW	×
Crystal, Guilford	N	30
Cuba, Rutherford	SW	35
Culberson, Cherokee	SW	75
Cullakonee, Clay	SW	×
Cullasaja, Macon	SW	30
Culler, Stokes	N	24
Cullowhee, Jackson	W	20
Cumberland, Cumberland	C	×
● Cunningham, Person	N	50
● Currie, Pender	SE	×
Curriesville, Moore	C	20
Currituck C.H. Cur'tck	NE	100
Curtis Mills, Alamance	N	90
Cypress Creek, Bladen	S	30
● *Cypress Lake*, Pender	SE	×
Cyprus, Onslow	SE	×
● Dabney, Vance	N	12
Daisy, Forsyth	N	×
Daisy, McDowell	W	×
● Dallas, Gaston	SW	450
● Dalton, Stokes	N	150
Danbury, Stokes	N	200
Darby, Wilkes	NW	×
Dardens, Martin	NE	×
Dark Ridge, Watauga	NW	13
Darlington, Rutherford	SW	×
Davenport, Mecklenburgh	SW	×
● Davidson College, M'c'gh	SW	500
Davidson's River, Tran'la	SW	120
Davis, Carteret	E	24
Dawson's Cross Roads, H'x	NE	50
Dawson's Landing, Bladen	S	120
Day Book, Yancey	W	10
Daysville, Person	N	36
Dayton, Durham	N	36
Dealville, Alexander	W	×
Dean, Granville	N	×
Deaver's, Transylvania	SW	7
Debruhl's, Craven	E	×
Deep Creek, Anson	S	12
Deep River, Guilford	N	26
Deep Run, Lenoir	E	6
Deerfield, Watauga	NW	×
Defiance, Randolph	C	×
Dehart, Wilkes	NW	×
Delight, Cleveland	SW	×
Delk, Stokes	N	×
Dellaplane, Wilkes	NW	30
Delmont, Henderson	SW	24
Delphi, Alleghany	NW	25
Delta, Sampson	C	48
Demia, Buncombe	W	×
Democrat, Buncombe	W	50
● *Dendron*, Burke	W	×
Denmark, Buncombe	W	×
Dennis, Gates	NE	×
● *Denniston*, Person	N	×
Dennysville, Guilford	N	×
Denton, Davidson	C	24
Denver, Lincoln	SW	230
Depot, Haywood	SW	18
● Derita, Mecklenburgh	SW	12
Derr, Lincoln	SW	12
Devotion, Surry	NW	×
Dewdrop, Pender	SE	×
De Witt, Henderson	SW	×
Dexter, Granville	N	×
Dial, Cumberland	C	6
Diamond Hill, Anson	S	25
Dickinson, Harnett	C	×
Dickboro, Pitt	E	×
Dickson, Caldwell	W	×
Dico, Stokes	N	×
Dike, Polk	SW	×
Dillard, Stokes	N	18
Dillingham, Buncombe	W	×
Dills, McDowell	W	×
● Dillsboro, Jackson	W	×
Dimsdale, Polk	SW	36
Dismal, Sampson	C	90
● *Dismal Station*, Sampson	C	×
Dixie, Mecklenburgh	SW	12
Dohag, Yancey	W	18
Dobbersville, Wayne	C	×
Dobson, Surry	NW	225
Dockery, Wilkes	NW	50
Dockery's Store, Richmond	S	×
Doehead, Edgecombe	NE	×
Dogwood, Burke	W	×
● *Donaha*, Surry	NW	×
Donnoha, Forsyth	N	×
Doolie, Iredell	W	24
Dorado, Stokes	N	×
Dorsey, Swain	SW	×
Dort, Gates	NE	24
Dosler, Forsyth	N	×
Dothan, Columbus	S	×
Double Shoal, Cleveland	SW	120
Douglas, Rockingham	N	18
● Dover, Craven	E	80
Dowd, Stanly	C	12
Dewingville, Bladen	S	18
Downsville, Caldwell	W	30
Draco, Caldwell	W	×
Dresden, Ashe	NW	×
Drew, Bertie	NE	×
● *Drexel*, Burke	W	×
Drumsville, Catawba	W	12
Dry Creek, Montgomery	C	18
Dry's Mill, Cabarrus	SW	45
Duck Creek, Onslow	SE	78
● Dudley, Wayne	C	75
Dudo, Richmond	S	12
Dukes, Nash	N	×
Dullns, Davie	W	×
Duncan, Rutherford	SW	30
● Dunn, Harnett	C	800
Dunsmore, Buncombe	W	×
● *Duplin Road Sta.* Duplin	C	125
Durant's Neck, Perquim's	NE	35
Durbin, Cleveland	SW	24
● Durham, Durham	N	8,090
Durham's Creek, Beaufort	E	50
Dutch Cove, Haywood	SW	24
Dutchville, Granville	N	82
Dyer's Brook, Madison	W	×
● Dymond City, Martin	NE	100
Dysortville, McDowell	W	40
Eagle Mills, Iredell	W	125
Eagle Rock, Wake	C	25
Eagletown, Northampton	NE	18
Eagle Springs, Moore	C	×
Earleys, Hertford	NE	×
● Earl Station, Cleveland	SW	×
Early's, Bertie	NE	×
Earpsborough, Johnston	C	40
East Bend, Yadkin	NW	25
● East Durham, Durham	N	×
Eastfield, Mecklenburgh	SW	48
Eastfork, Transylvania	SW	36
East Lake, Dare	E	60
Eastland, Caswell	N	×
East Laporte, Jackson	W	90
Eatmon, Nash	N	×
Ebenezer, Chatham	C	×
Echo, Robeson	S	×
Eden, Randolph	C	48
● Edenton, Chowan	NE	3,100
Edge, Bladen	S	×
● *Edgecomb*, Pender	SE	×
Edgewood, Robeson	S	60
Edinborough, Montgomery	C	30
Edith, Catawba	W	×
Edmiston, Rowan	W	×
Edmunds, Alleghany	NW	24
Edneyville, Henderson	SW	50
Edonia, Cumberland	C	30
Edward's Cross Roads, Al'y	NW	6
Edwards Mill, Beaufort	E	20
Edwardsville, Surry	NW	24
EOle, Jackson	W	×
Efird's Mills, Stanly	C	24
EOand, Orange	N	×
● Egypt Depot, Chatham	C	125
Elam's, Warren	N	×
Elbaville, Davie	W	×
Elbethel, Cleveland	SW	6
Eldorado, Montgomery	C	100
Eldridge, Burke	W	×
Eleazer, Randolph	C	18
● *Elebee*, Wake	C	×
Elevation, Johnston	C	150
Elf, Clay	SW	24
● Elizabeth City, Pas'k	NE	3,249
Elizabethtown, Bladen	S	160
Elk Creek, Alleghany	NW	60
Elk Cross Roads, Watauga	NW	10
Elkin, Surry	NW	500
● *Elkinsville*, Bladen	S	72
Elkin Valley, Surry	NW	×
Elko, Stokes	N	36
● Elk Park, Mitchell	W	200
Elk Shoals, Alexander	W	48
Elkton, Bladen	S	×
Elkville, Wilkes	NW	24
● Ellenboro, Rutherford	SW	20
Ellendale, Alexander	W	30
Ellerb Springs, Richmond	S	24
Eller's Store, Watauga	NW	×
Ellijay, Macon	SW	×
Ellington, Wake	C	24
● Elliot, Sampson	C	×
Ellis, Bladen	S	×
Elmer, Yancey	W	12
Elm Grove, Chatham	C	90
● Elmwood, Iredell	W	75
Elon College, Alamance	N	×
El Paso, Brunswick	S	12
Elsie, Mitchell	W	95
Emanuel, Caldwell	W	21
Embro, Warren	N	×
Emerson, Columbus	S	×
● Emma, Buncombe	W	24
Empire, Randolph	C	6
Endicott, Montgomery	C	×
Energy, Chatham	C	×
● Enfield, Halifax	NE	700
Englehard, Hyde	E	140
England's Point, Ch'rokee	SW	48
Ennice, Alleghany	NW	×
Eno, Wake	C	30
Enochville, Rowan	W	300
Enola, Burke	W	42
Enterprise, Davidson	C	30
Eoka, Columbus	S	×
Ephesus, Davie	W	×
Epps Springs, Swain	SW	×
Epsom, Vance	N	×
Erect, Randolph	C	36
Erle Mills, Montgomery	C	50
Ernul, Craven	E	30
Erwinsville, Cleveland	SW	26
Essex, Halifax	NE	×
Estatoe, Mitchell	W	×
Estells, Caswell	N	20
Etanis, Warren	N	×
Ether, Montgomery	C	×
Etna, Macon	SW	12
Eugenia, Mitchell	W	×
Eupeptic Springs, Iredell	W	×
Euphronia, Moore	C	×
Eure, Gates	NE	×
Eureka, Wayne	C	30
Euto, Union	S	6
Eva, Perquimans	NE	×
Evalin, Iredell	W	12
Evans, Chatham	C	24
● Everett's, Martin	NE	100
Evergreen, Columbus	S	48
Ewart, Mitchell	W	×
Excelsior, Brunswick	S	15
Exter, Bertie	NE	×
Eye, Ashe	NW	×
Ezra, Johnston	C	12
Facerock, Buncombe	W	×
Factory, Rutherford	SW	84
● *Factory Junc.*, Guilford	N	×
● Fair Bluff, Columbus	S	200
Fairfax, Swain	SW	6
Fairfield, Hyde	E	200
Fair Grove, Davidson	C	24
Fair Haven, Moore	C	75
Fairly's Richmond	S	×
Fairmont, Davidson	C	60
Fairplay, Stokes	N	21
Fairport, Granville	N	10
Fairview, Buncombe	W	40
● Farson, Duplin	C	300
Faith, Rowan	W	×
Falkland, Pitt	E	40
Fall Cliff, Jackson	W	×
Fall Creek, Chatham	C	24
● Falling Creek, Lenoir	E	40
Falls, Wake	C	100
Fallstan, Cleveland	SW	×
Fancy, Cleveland	SW	30
Fancy Hill, Iredell	W	36
Farm, Catawba	W	43
● Farmers, Randolph	C	24
Farmer's Turnout, Col'mbus	S	×
Farmington, Davie	W	200
Farmville, Pitt	E	150
Faucett, Orange	N	30
● Fayetteville, C'mb'rl'd	C	4,220
Federal, New Hanover	SE	×
Felix, Davie	W	×
Fells, Wilkes	NW	12
Ferguson, Haywood	SW	×
Ferndale, Rockingham	N	×
Ferrells, Nash	N	×
Ferry, Rutherford	SW	24
Fidelity, Jackson	W	×
Fields, Lenoir	E	24
Fieldsborough, Greene	E	30
Fig, Ashe	NW	×
Filo, Montgomery	C	×
Finch, Nash	N	×
Fine's Creek, Haywood	SW	24
Finger, Stanly	C	×
First Broad, Rutherford	SW	60
Fish Dam, Durham	N	70
Fish Top, Polk	SW	×
Fitch's Store, Caswell	N	24
Five Forks, Stokes	N	48
● *Five Mile Siding*, Mecklenburgh	SW	×
Flaggtown, Montgomery	C	24
Flat Branch, Forsyth	N	12
Flat Creek, Buncombe	W	24
Flat River, Durham	N	25
● Flat Rock, Henderson	SW	500
Flat Rock, Surry	NW	×
Flat Rock, Mitchell	W	×
Flats, Macon	SW	×
Flat Shoal, Surry	NW	80
● *Flemington*, Columbus	S	48
Flemmings, Catawba	W	12

55

NORTH CAROLINA.

TOWNS. COUNTIES.	INDEX.	POP.
● Fletcher, Henderson	SW	×
Flint, Wake	C	×
Flinty Branch, Yancey	W	24
Flora, Randolph	C	36
● Floral College, Robeson	S	150
Florence, Pamlico	E	×
Flower Hill, Randolph	C	24
Flows, Cabarrus	SW	43
Floyd, Cumberland	C	×
Fly, Montgomery	C	×
Folsom, Bladen	S	×
Fonta Flora, Burke	W	20
Fontcol, Richmond	S	×
Footville, Yadkin	NW	30
Forbush, Yadkin	NW	43
Ford, Stanly	C	24
● Forest City, Rutherford	SW	850
● Forestville, Wake	C	250
Forge, Surry	NW	×
Fork, Pamlico	E	19
Forkade, Moore	C	×
Fork Church, Davie	W	235
Fork Creek, Randolph	C	6
● Forks of Pigeon, Haywood	SW	36
● Forney's Creek, Swain	SW	24
Fort Barnwell, Craven	E	×
Fort Defiance, Caldwell	W	×
Fort Landing, Tyrrell	E	129
Foscoe, Watauga	NW	×
Fountain Hill, Greene	E	120
● Four Oaks, Johnston	C	50
Foust's Mills, Randolph	C	120
Fowle, Jones	E	24
Foxville, Buncombe	W	12
Francisco, Stokes	N	30
Frank, Mitchell	W	12
Franklin, Macon	SW	700
● *Franklin*, Gates	NE	×
Franklin, Rowan	W	×
● Franklinton, Franklin	N	1,200
Franklinville, Randolph	C	350
● Freeman, Columbus	S	×
Freeman's Mill, Guilford	N	120
● Fremont, Wayne	C	400
Friedburgh, Forsyth	N	30
● Friendship, Guilford	N	60
Friezeland, Madison	W	×
Fruitland, Henderson	SW	86
Fulmore, Robeson	S	48
Fulton, Davie	W	×
Furches, Ashe	NW	30
Furrs, Cabarrus	SW	24
Galdysville, Robeson	S	10
Gage, Madison	W	×
Gale, Moore	C	×
Galloway, Transylvania	SW	×
Galveston, Durham	N	×
Gamble's Store, Rutherford	SW	20
Gamewell, Caldwell	W	10
Gammaway, Caswell	N	×
Gant's, Rockingham	N	×
Gap Creek, Ashe	NW	30
Garden City, McDowell	W	×
Garden Creek, Haywood	SW	18
Garfield, Rowan	W	12
● *Garibaldi*, Gaston	SW	48
● Garland, Sampson	C	×
● Garner, Wake	C	150
Garnett, Rutherford	SW	32
Garrison, Mecklenburgh	SW	30
● *Gary's*, Northampton	NE	×
● Garysburgh, Northampton	NE	200
● *Gaston*, Halifax	NE	50
● Gastonia, Gaston	SW	500
Gatesville, Gates	NE	200
Gates Road, Gates	NE	×
Gatewood, Caswell	N	26
Gath, Orange	N	48
Gattlington, Gates	NE	10
Gaylord, Beaufort	E	×
Gem, Buncombe	W	×
Geneva, Rockingham	N	36
Gentry, Rockingham	N	×
Georgetown, Jackson	W	21
Georgeville, Cabarrus	SW	×
● Germanton, Stokes	N	200
● Ghio, Richmond	S	30
● *Ghrist's Station*, Columbus	S	×
Gibbs, Burke	W	12
● *Gibbs Cross Roads*, Cumberland	C	6
Gibralter, Union	S	36
Gibson's Mills, Richmond	S	12
● Gibson's Station, Richmond	S	300
● Gibsonville, Guilford	N	100
Giddensville, Sampson	C	40
Gift, Johnston	C	×
Gilbert, Moore	C	×
Gilead, Beaufort	E	×
Giles' Mills, Sampson	C	36
Gillbury, Vance	N	×
Gillisville, Cumberland	C	×
Gilmer's Store, Guilford	N	12
Gilbreith, Wilkes	NW	×
Glade Creek, Alleghany	NW	30
Gladesborough, Randolph	C	24
Glady, Buncombe	W	18
Glass, Wilkes	NW	×
Glass Siding, Rowan	W	×
Glenaloon, Chatham	C	×
● Glen Alpine, Burke	W	250
Glen Ayre, Mitchell	W	60
Glen Brook, Montgomery	C	24
Glenburnie, Caldwell	W	24
Glencoe, Buncombe	W	×
Glendale, Alamance	N	30
Glenfield, Greene	E	×
Glen Inglis, Buncombe	W	×
Glenmore, Johnston	C	24
Glenn, Mitchell	W	×
Glenola, Randolph	C	6
Glenwood, Johnston	C	120
Glidden, Chowan	NE	30
Globe, Caldwell	W	20
Glover, Nash	N	×
● *Godfrey*, Beaufort	E	×
● Godwin, Cumberland	C	25
Godwin's, Harnett	C	×
Goff, Chatham	C	30
Gold Creek, Nash	N	×
Golden, Rutherford	SW	18
● *Golden Place*, Onslow	SE	×
Gold Hill, Rowan	W	300
Gold Rock, Nash	N	×
● **Goldsborough**, Wayne	C	4,325
● Goldston, Chatham	C	25
Good, Chatham	C	×
Goodman, Anson	S	114
Good Spring, Surry	NW	24
Goodwill, Forsyth	N	32
Goose Creek Island, Pamlico	E	30
● Goose Nest, Martin	NE	×
Gordon, Wilkes	NW	×
Gordonton, Person	N	24
Goshen, Wilkes	NW	36
Gould, Gaston	SW	×
Governor's Island, Swain	SW	×
Grace, Buncombe	W	×
Grade, Alexander	W	24
Grady, Robeson	S	×
Gragg, Caldwell	W	×
● **Graham**, Alamance	N	1,000
Grange, Transylvania	SW	48
● Granite Falls, Caldwell	W	75
● Granite Hill, Iredell	W	60
Grantham's Store, Wayne	C	30
Grant's, Rockingham	N	×
Grantsborough, Pamlico	E	150
Grantville, Buncombe	W	84
Grape Creek, Cherokee	SW	24
Grapevine, Madison	W	30
Grassy Creek, Ashe	NW	30
Grassy Knob, Rutherford	SW	12
Gravel Hill, Bladen	S	30
Gravel Spring, Chatham	C	×
Gray, Alleghany	NW	30
Gray's Chapel, Randolph	C	48
Gray's Creek, Cumberland	C	90
Grayson, Ashe	NW	48
Greenback, Warren	N	12
● Green Hill, Rutherford	SW	90
Green Leaf, Wayne	C	×
● Greenlee's, McDowell	W	6
Green Level, Wake	C	30
Green Mountain, Yancey	W	60
● *Green River*, Henderson	SW	10
● *Greens*, Granville	N	×
● **Greensborough**, Guilford	N	3,317
● **Greenville**, Pitt	E	2,000
Greenwood, Moore	C	48
Gregory's, Currituck	NE	×
● *Grenola*, Randolph	C	×
● Greystone, Vance	N	×
Griffith, Mecklenburgh	SW	24
● Grifton, Pitt	E	100
Grimesland, Pitt	E	12
Grindool, Pitt	E	×
Grimsley, Ashe	NW	×
Grissom, Granville	N	24
Grist's Station, Columbus	S	50
Groganville, Rockingham	N	×
Grove, Chatham	C	40
Grove Hill, Warren	N	48
Grover, Cleveland	SW	200
Grudger, Tyrrell	E	×
Grudger's Mills, Buncombe	W	×
Guilford College, Guilford	N	×
● Gulf, Chatham	C	75
Gulley's Mill, Wake	C	15
Gumberry, Northampton	NE	×
Gum Branch, Onslow	SE	30
Gum Neck, Tyrrell	E	155
Gunpowder, Caldwell	W	×
Guss, Iredell	W	×
Gypsy, Henderson	SW	30
Hackney, Chatham	C	30
Haddock, Columbus	S	×
Hadley's Mills, Chatham	C	25
Hagers, Lincoln	SW	×
Hale, Mitchell	W	×
Hale Wood, Madison	W	24
● **Halifax**, Halifax	NE	700
● *Hall*, Jackson	W	×
Hallsboro, Columbus	S	90
Hall's Ferry, Davie	W	24
Hall's Mills, Wilkes	NW	24
Hallsville, Duplin	C	50
Ham, Bladen	S	12
Hamburgh, Jackson	W	43
Hamer, Caswell	N	24
Hamilton, Martin	NE	802
● Hamlet, Richmond	S	100
Hammocks, New Hanover	SE	×
Hampton, Granville	N	24
● *Hampton*, Pender	SE	×
Hamptonville, Yadkin	NW	100
Hamrile, Rutherford	SW	12
Handy, Davidson	C	×
Hanes, Wilkes	NW	×
Hanging Dog, Cherokee	SW	24
Hannersville, Davidson	C	10
● *Happy Home*, Burke	W	170
Harbinger, Currituck	NE	×
● Harden, Gaston	SW	36
Hare's Store, Johnston	C	24
Hargrove, Granville	N	×
● *Harkins*, Buncombe	W	30
Harlowe, Craven	E	5
Harman, Watauga	NW	×
● Harmony, Iredell	W	30
Harper's, Johnston	C	12
Harper's Cross Roads, Chatham	C	10
Harrell's Store, Sampson	C	200
Harrellsville, Hertford	NE	150
Harrington, Harnett	C	181
● Harrisburgh, Cabarrus	SW	100
● Harrison, Mecklenburgh	SW	×
Harrison Creek, Pender	SE	24
Harrisville, Montgomery	C	8
Hartland, Caldwell	W	41
Harts, Rowan	W	90
● *Hartsborough*, Edgecombe	NE	30
Hartshorn, Alamance	N	75
Hartsville, Wake	C	18
Haslin, Beaufort	E	90
● Hassell, Martin	NE	×
Hastings, Ashe	NW	×
● Hasty, Richmond	S	12
Hatteras, Dare	E	48
Hattie, Watauga	NW	×
● Havelock, Craven	E	24
Hawfield, Alamance	N	30
Hawley's Store, Sampson	C	72
● Haw River, Alamance	N	900
Haye's Store, Wake	C	×
Hayesville, Clay	SW	250
Hay Meadow, Wilkes	NW	86
Hayne, Sampson	C	×
Hay Stack, Surry	NW	24
Haywood, Chatham	C	120
Hazen, Pasquotank	NE	×
Healing Springs, Davidson	C	48
Heathsville, Halifax	NE	04
● Hebron, Mecklenburgh	SW	12
Hedrick, Alexander	W	24
Heflin, Nash	N	×
Helling's Mill, Rowan	W	25
Helton, Ashe	NW	25
Helton Iron Works, Ashe	NW	×
● **Henderson**, Vance	N	4,250
● **Hendersonville**, Henderson	SW	2,000
Hendrix, Wilkes	NW	24
● Henrietta, Rutherford	SW	×
Henry, Lincoln	SW	×
Hensley, Yancey	W	×
Herrells, Mitchell	W	48
● **Hertford**, Perquimans	NE	800
Hester, Granville	N	×
Hester's Store, Person	N	100
● Hewitt's, Swain	SW	×
Hexlena, Bertie	NE	×
Hibriten, Caldwell	W	×
● Hickory, Catawba	W	2,001
Hickory Grove, Wake	C	48
Hickstown, Durham	N	100
Hicksville, Rutherford	SW	30
● Hiddenite, Alexander	W	×
Higgins, Yancey	W	×
High Knob, Buncombe	W	24
Highlands, Macon	SW	200
● High Point, Guilford	N	2,400
High Shoals, Gaston	SW	24
Hightowers, Caswell	N	20
● Hillgirt, Henderson	SW	×
Hilliardston, Nash	N	200
● **Hillsborough**, Orange	N	647
Hillsdale, Guilford	N	36
Hill's Store, Randolph	C	12
● *Hilton*, New Hanover	SE	×
Hinton, Guilford	N	60
Hires, Sampson	C	12
Hobbs, Gates	NE	×
Hobbsville, Gates	NE	×
● Hobgood, Halifax	NE	×
Hobton, Sampson	C	15
Hobucken, Pamlico	E	×
Hocut, Bladen	S	×
Hodge, Cleveland	SW	×
● Hoffman, Richmond	S	120
Hogan, Rockingham	N	25
Hogback Valley, Transylvania	SW	80
Hollands, Wake	C	×
Hollis, Rutherford	SW	×
● *Holloway*, Durham	N	×
Holloway's, Person	N	30
Hollow Poplar, Mitchell	W	12
Holly, Rutherford	SW	×
Holly Bush, Cleveland	SW	130
Holly Springs, Wake	C	150
Hollywood, Carteret	E	60
Holman's, Davie	W	30
Holman's Mills, Alamance	N	180
Holsclaw, Caldwell	W	×
Holt, Guilford	N	×
● *Holtsburg*, Davidson	C	×
● Hominy Creek, Buncombe	W	120
Hoods, Mecklenburgh	SW	60
Hooker, Alleghany	NW	12
Hookerton, Greene	E	250
Hoosier, Jackson	W	×
Hoover Hill, Randolph	C	25
Hope, Union	S	6
● Hope Mills, Cumberland	C	800
Hopewell, Mecklenburgh	SW	6
Hornet, Mecklenburgh	SW	30
Horneyhead, Jackson	W	12
Horse Cove, Macon	SW	24
Horse Shoe, Henderson	SW	24
Horton, Watauga	NW	60
● Hothouse, Cherokee	SW	24
● Hot Springs, Madison	W	×
Houck, Caldwell	W	×
Houstonville, Iredell	W	36
Howard, Bertie	NE	36
Howellsville, Robeson	S	24
Hoyle, Randolph	C	×
Hubert, Onslow	SE	×
● Hudson, Caldwell	W	10
Hugo, Lenoir	E	×
Hull's Cross Roads, Lincoln	SW	60
Hulon, Forsyth	N	×
Humphrey, Duplin	C	18
Hunkadora, Durham	N	12
Hunter's Bridge, Beaufort	E	48
● Huntersville, Mecklenburgh	SW	800
Hunting Creek, Wilkes	NW	42
Huntley, Sampson	C	36
Hunt's, Nash	N	32
Huntsville, Yadkin	NW	50
Hurdle's Mills, Person	N	40
Hurricane, Haywood	SW	×
Husk, Ashe	NW	30
Hutchinson's Store, Wake	C	48
Hyatt, Anson	S	×
Hycotes, Caswell	N	30
Idaho, Cumberland	C	8
Idalia, Beaufort	E	102
Idlewild, Ashe	NW	×
Idol's Mills, Ashe	NW	18
Ilex, Davidson	C	20
Imner, Montgomery	C	×
Indian Town, Camden	NE	48
● Indian Trail, Union	S	12
Inez, Warren	N	×
Ingalls, Mitchell	W	×
Ingleside, Franklin	N	×
Ingold, Sampson	C	18
Ingram, Northampton	NE	24
Ink, Wilkes	NW	×
Inland, Moore	C	×
Institute, Lenoir	E	60
Inverness, Cumberland	C	12
Iola, Alamance	N	18
Ionia, Robeson	S	48
Ira, Wilkes	NW	×
● Iredell, Brunswick	S	36
Irena, Clay	SW	12
Iron Duff, Haywood	SW	×
Iron Mill, Columbus	S	24
● Iron Station, Lincoln	SW	100
Irwin, Transylvania	SW	×
Island Ford, Rutherford	SW	×
Itom, Rutherford	SW	×
Ivanhoe, Sampson	C	×
Ivy, Madison	W	30
Jackson, Northampton	NE	500
Jackson Hill, Davidson	C	60
Jackson's Creek, Randolph	C	60
Jackson Springs, Moore	C	30
Jacksonville, Onslow	SE	100
Jacob's Fork, Catawba	W	145
James City, Craven	E	×
● Jamestown, Guilford	N	1,500
● Jamesville, Martin	NE	400
Janeiro, Pamlico	E	×
● Jarretts, Swain	SW	18
Jarvisburgh, Currituck	NE	24
Jason, Greene	E	×
Jasper, Craven	E	×
Jefferson, Ashe	NW	400
Jennings Mills, Iredell	W	30
Jeptha, Transylvania	SW	×
Jerome, Bladen	S	×
● *Jerome*, Johnston	C	×
Jerusalem, Davie	W	400
Jewell, Stokes	N	24
● Jimes, Davidson	C	36
Joford, Duplin	C	×
Johnson, Graham	SW	×
Johnson's Mills, Pitt	E	50
● John Station, Richmond	S	×
Jonas Ridge, Burke	W	24
Jonathan's Creek, Haywood	SW	180
● Jonesborough, Moore	C	500
Jones' Creek, Anson	S	84
Jones' Mine, Davidson	C	×
Jonesville, Yadkin	NW	55
Joppa, Orange	N	×
Jordan's Grove, Orange	N	×
Joseph, Wayne	C	×
Joy, Burke	W	12
● Joynes, Wilkes	NW	×
Juanita, Surry	NW	×
Juddlee, Davidson	C	×
Judesville, Surry	NW	×
Judson, Swain	SW	×
Jug Town, Catawba	W	155
● Julian, Guilford	N	×
Jumbo, Caldwell	W	×
Junaluska, Swain	SW	30
● *Junction*, Mecklenburgh	SW	×
Juno, Buncombe	W	×
Jupiter, Buncombe	W	×
Justice, Franklin	N	×
Kappa, Davie	W	×
Kapp's Mills, Surry	NW	40
Katesville, Franklin	N	×
Keelsville, Pitt	E	30
Keener, Sampson	C	×
Keith, Pender	SE	×
Kelford, Bertie	NE	×
Kellys, Bladen	S	80
Kelleysville, Mecklenburgh	SW	×
Kelvin Grove, Wake	C	30
Kemp's Mills, Randolph	C	50
Kenansville, Duplin	C	400
● Kenly, Johnston	C	×
● Kernersville, Forsyth	N	896
● Kerr, Sampson	C	×
Kershaw, Pamlico	E	30
Key, Harnett	C	×
● Keyser, Moore	C	250
Kidsville, Lincoln	SW	30
Kiger, Stokes	N	×
Kilby, Alexander	W	30
Kildee, Randolph	C	×
● *Killmans*, Lincoln	SW	×
Kimbolton, Chatham	C	36
Kimesville, Guilford	N	×
● Kingsborough, Edgecombe	NE	15
King's Cabins, Stokes	N	×
King's Creek, Caldwell	W	36
● King's Mountain, Cleveland	SW	700
Kingwood, Mecklenburgh	SW	36
Kinlaw, Robeson	S	×
Kinsey, Cherokee	SW	×
● **Kinston**, Lenoir	E	2,101
● Kittrell, Vance	N	400
Kitty Hawk, Currituck	NE	24
Knap of Reeds, Granville	N	75
Knights, Henderson	SW	×
Knob Creek, Cleveland	SW	48
Knoll, Macon	SW	×
Knott's Island, Currituck	NE	120
Knott's Store, Anson	S	12
Knottville, Wilkes	NW	×
● *Kollock Station*, Richmond	S	×
Kyle's Landing, Cumberland	C	12
Lacey, Alamance	N	24
Lackey, Alexander	W	×
Ladonia, Surry	NW	×
● La Grange, Lenoir	E	1,000
Lake Comfort, Hyde	E	50
Lake Landing, Hyde	E	75
● Lake Wacamaw, Columbus	S	30
Lanfar, Alleghany	NW	×
Lambsville, Chatham	C	25
Lamont, Guilford	N	×
● *Lanesboro*, Anson	S	60
Lane's Creek, Union	S	35
Langdon, Rockingham	N	×
Langly, Pitt	E	×
Lanier, Onslow	SE	36
Lansing, Ashe	NW	48
Lark, Cleveland	SW	18
Lasker, Northampton	NE	24
Lassiter's Mills, Randolph	C	45
Lathams, Beaufort	E	48
● Lattimore, Cleveland	SW	×
Laurel, Franklin	N	100
Laurel Bluff, Surry	NW	×
Laurel Branch, Alleghany	NW	12
● Laurel Hill, Richmond	S	100
Laurel Springs, Alleghany	NW	×
● Laurinburgh, Richmond	S	1,500
Lavina, Haywood	SW	×
Lawrence, Edgecombe	NE	×
Laws, Orange	N	24
Lawsonville, Rockingham	N	30
Leachburg, Johnston	C	130
Leaflet, Harnett	C	×
● Leaksville, Rockingham	N	1,300
Leander, Watauga	NW	×
Leasburgh, Caswell	N	300
Leatherman, Macon	SW	×
Lebanon, Columbus	S	24
Ledford, Clay	SW	×
Ledger, Mitchell	W	30
Lee, Madison	W	30
Leechville, Beaufort	E	67
Leesville, Robeson	S	48
Leewood, Chatham	C	12
Leggett, Edgecombe	NE	×
Leicester, Buncombe	W	150
Lemay, Wake	C	12
● Lemon Springs, Moore	C	36
● **Lenoir**, Caldwell	W	1,000
Lenox Castle, Rockingham	N	10
Lenton, Rockingham	N	×
Lentz, Rowan	W	×
Leo, Stanly	C	24
Leonard, Madison	W	×
Leota, Chatham	C	×
Letha, Franklin	N	×
Letitia, Cherokee	SW	×
Level Cross, Randolph	C	48
Level Plains, Randolph	C	48
Levi, Davidson	C	×
Lewis Fork, Wilkes	NW	×
● Lewiston, Bertie	NE	1,000
Lewisville, Forsythe	N	100
● **Lexington**, Davidson	C	1,634
● Liberty, Randolph	C	200
Liberty Hill, Iredell	W	300
Liberty Store, Guilford	N	24
Light, Davidson	C	×
● Lilesville, Anson	S	300
Lillington, Harnett	C	200
Lilly, Camden	NE	10
Lime Rock, Stokes	N	12
Limestone, Buncombe	W	×
● **Lincolnton**, Lincoln	SW	1,400
Linden, Moore	C	×
Lindsay, Orange	N	×
Line, Rutherford	SW	30
Lineback, Mitchell	W	24
Linney, Ashe	NW	×
Linville, Mitchell	W	×
Linville Cove, Mitchell	W	30
Linville's Store, Burke	W	×
● Linwood, Davidson	C	50
Lipe, Rowan	W	×
Lisbon, Sampson	C	25
Lisk, Rowan	W	×
Litaker, Rowan	W	×
Little Creek, Madison	W	24
Little Pine Creek, Madison	W	48
Little River, Alexander	W	15
Little River, Cumberland	C	×
Little River, Transylvania	SW	×
Little River Academy, Cumberland	C	200
Little Rock Creek, Mitchell	W	24
Little's Mills, Richmond	S	40
Little Sugar Loaf, Bladen	S	30
● Littleton, Halifax	NE	600
Lizzie, Greene	E	×
Lockville, Chatham	C	150
Loco, Onslow	SE	×
Locust Hill, Caswell	N	75
Locust Level, Stanly	C	42
● Lodo, Mecklenburgh	SW	80
Logan's Store, Rutherford	SW	25
Loggy, Mitchell	W	30
Lomax, Wilkes	NW	×
Lonely, Moore	C	×
Long Acre, Beaufort	E	×
Long Branch, Alamance	N	30
Long Creek, Pender	SE	×
Longford, Iredell	W	×
Longleaf, Moore	C	×
Long Pine, Anson	S	80
Long Ridge, Washington	E	×
Long's, Buncombe	W	×
Long's Store, Union	S	×
Longtown, Yadkin	NW	50
Lotta, Hertford	NE	×
● **Louisburgh**, Franklin	N	750
Louise, Catawba	W	×
Lovelace, Wilkes	NW	30
● *Lovelady*, Caldwell	W	36
Love's Level, Union	S	12
Lowder, Stanly	C	×
Lowe, Robeson	S	×
● Lowell, Gaston	SW	300
Lowesville, Lincoln	SW	75
Lloyd, Lincoln	SW	×
Loy's Shop, Alamance	N	30
● Lucama, Wilson	C	12
Lucia, Gaston	SW	30
Lucile, Wilkes	NW	×
Lul, Wake	C	×
● Lumber Bridge, Robeson	S	80
● **Lumberton**, Robeson	S	900
Luster, Durham	N	48
Luther, Buncombe	W	×
Lyman, Duplin	C	24
Lynch, Madison	W	24
Lyndover, Durham	N	12
● Lynn, Polk	SW	×
● *Lyon's*, Granville	N	×
Lyons Landing, Bladen	S	×
● Lyonsville, Granville	N	×
Lytch, Richmond	S	24
Lytton, Randolph	C	×
McAdensville, Gaston	SW	180
McArturs, Robeson	S	×
McCains, Union	S	×
McClamny, Wayne	C	×
McCown, Durham	N	30
McCray, Alamance	N	69
McCurdy, Iredell	W	24
● McFarlan, Anson	S	240
McKee, Davidson	C	60
McKoy, Sampson	C	×
● McLeansville, Guilford	N	80
McNair, Richmond	S	×
● McNatt, Robeson	S	12
McNeely, Rockingham	N	×
Mabry, Stanly	C	×
Macedonia, Montgomery	C	×
Machpelah, Lincoln	SW	24
Mack, Rutherford	SW	×
● Mackey's Ferry, Washington	E	24
● *Macombers*, New Hanover	SE	×
● Macon, Warren	N	200
Madison, Rockingham	N	300
Madra, Anson	S	24
Magnetic City, Mitchell	W	×
● Magnolia, Duplin	C	650
Magruder, Bladen	S	30
● Malden, Catawba	W	150
Maitland, Sampson	C	×
● *Majolica*, Rowan	W	×
Makelyville, Hyde	E	102
● *Malden*, Catawba	W	×
Malee, Richmond	S	12
Malmo, Brunswick	S	×
Mamie, Cherokee	SW	×
Manil, Cherokee	SW	×
Mana, Yadkin	NW	24
● Manchester, Cumberland	C	50
Mangum, Richmond	S	25
● Manly, Moore	C	500
Manndale, Chatham	C	×
Manning, Rowan	W	×
Mann's Harbor, Dare	E	24
● Manson, Warren	N	80
Manteo, Dare	E	20
Mapel Cypress, Craven	E	10
Maple Hill, Pender	SE	72
Maple Springs, Wilkes	NW	24
Mapleton, Hertford	NE	35
Mapleville, Franklin	N	24
● Marble, Cherokee	SW	30
● Margarettsville, Northampton	NE	150
Maribel, Pamlico	E	78
Marines, Onslow	SE	24
● **Marion**, McDowell	W	500
Marlborough, Pitt	E	120
Marler, Yadkin	NW	×
Marley's Mills, Randolph	C	30
● Marlville, Bladen	S	21
Marsh, Davidson	C	90
● **Marshall**, Madison	W	500
Marshallberg, Carteret	E	×
Mars Hill, Madison	W	61
Martin, Yadkin	NW	×
Martindale, Mecklenburgh	SW	21
Martins Mill, Montgomery	C	24
Mascot, Buncombe	W	×
Masonboro, New Hanover	SE	×
Massey, Wake	C	24
Mast, Watauga	NW	×
Matrimony, Rockingham	N	24
● Matthews, Mecklenburgh	SW	500
Maud, Randolph	C	×
● Maxton, Robeson	S	500
Maxwell, Henderson	SW	30
● *Maxwells Station*, Columbus	S	25
May, Harnett	C	24
Mayfield, Rockingham	N	42
Mayhew, Iredell	W	×
Mayo, Rockingham	N	12
Maysville, Jones	E	24
Maywood, Alamance	N	×
Meadow Hill, Caldwell	W	24
Meadows, Stokes	N	×
● *Meare's Bluff*, New Hanover	SE	100
Meat Camp, Watauga	NW	×
● Mebane, Alamance	N	250
Mechanic, Randolph	C	24
Medlin, Swain	SW	×
Medoc, Halifax	NE	×
Meeksville, Wilson	C	×
Melrose, Robeson	S	42
● *Melrose*, Polk	SW	×
Melville, Alamance	N	106
Melvin Hill, Polk	SW	7
Memory, Rutherford	SW	12
Menola, Hertford	NE	×
Merchant Mills, Gates	NE	20
Meredith, Orange	N	×
Meritte, Columbus	S	×
Merrinon, Craven	E	24
Merry Mount, Warren	N	30
● Merry Oaks, Chatham	C	75
Mesic, Pamlico	E	30
Metalla, Warren	N	×
Method, Wake	C	×
Miami, Northampton	NE	×
Mica, Mitchell	W	12
Micaville, Yancey	W	36
Michael, Davidson	C	42
● Middleburgh, Vance	N	75
Middle Cane, Watauga	NW	24
Middletown, Hyde	E	75
Midway, Davidson	C	36
● Mildred, Edgecombe	NE	×
Milesville, Caswell	N	24
● Millboro, Randolph	C	×
Millbridge, Rowan	W	24
● Mill Brook, Wake	C	×
Mill Creek, Person	N	90
Milledgeville, Montgomery	C	70
Miller, Iredell	W	30
Miller's Creek, Wilkes	NW	48
Millertown, Rowan	W	35
Mill Hill, Cabarrus	SW	24
Milligan, Cleveland	SW	×
● *Mill Point*, Guilford	N	×
Millprong, Robeson	S	×
Mills' River, Henderson	SW	40
Mills' Spring, Polk	SW	200
Millwood, Chatham	C	10
Milo, Johnston	C	24
● Milton, Caswell	N	1,000
Milwaukee, Northampton	NE	×
Mineola, Beaufort	E	×
Mingo, Sampson	C	×
Mint Hill, Mecklenburgh	SW	36
Miranga, Rowan	W	×
Mission, Stanly	C	×
Mitchell, Buncombe	W	12
Mix, Sampson	C	×
● Mizpah, Stokes	N	24
Mocksville, Davie	W	400
Moffit's Mills, Randolph	C	40
Mollie, Columbus	S	×
Munba, Catawba	W	100
● Moncure, Chatham	C	25
Money, Henderson	SW	×
● **Monroe**, Union	S	2,000
Monroeton, Rockingham	N	24
Monteith, Mecklenburgh	SW	86
Montford, McDowell	W	18
Montgomery, Montgomery	C	×
Monticello, Washington	E	60
Montpelier, Richmond	S	30
Montrose, Cumberland	C	×
Montrose Landing, Chowan	NE	×
Montvale, Transylvania	SW	×
Moonstone, Swain	SW	×
● Mooresboro, Cleveland	SW	250
Moore's Creek, Pender	SE	72
Moore's Mills, Wake	C	30
● Mooresville, Iredell	W	1,100
Mooshaunee, Moore	C	6
Moravian Falls, Wilkes	NW	120
● *Morehead*, Guilford	N	×
● Morehead City, Carteret	E	1,200
Moretz Mills, Watauga	NW	42
Morgan Hill, Buncombe	W	15
Morgan's Mills, Union	S	30
● **Morganton**, Burke	W	1 800
Moriah, Person	N	24
● Morrisville, Wake	C	250
Morrosenean, Robeson	S	24
Morton's Store, Alamance	N	42
● Morven, Anson	S	300
Moser, Surry	NW	×
Mosley, Surry	NW	80
● Moss Neck, Robeson	S	75
Moulton, Franklin	N	×
Mountain Creek, Catawba	W	24
Mountain Island, Gaston	SW	500
Mountain View, Warren	N	25
● Mount Airy, Surry	NW	1,800
Mount Bethel, Alexander	W	24
Mount Carmel, Moore	C	54
Mount Energy, Granville	N	50
Mount Gilead, Montgomery	C	100
Mount Gould, Bertie	NE	30
● Mount Holly, Gaston	SW	35
● Mount Mourne, Iredell	W	75
Mount Nebo, Yadkin	NW	60
● Mount Olive, Wayne	C	900
Mount Pisgah, Alexander	W	24
● *Mount Pleasant*, Hertford	SW	×
Mount Pleasant, Cabarrus	SW	500
Mount Prospect, Union	S	×
Mount Sterling, Haywood	SW	×
● Mount Tabor, Columbus	S	120
Mount Tirzah, Person	N	40
Mount Ulla, Rowan	W	24
Mount Vernon, Rowan	W	42
Mount Vernon Springs, Chatham	C	102
Mount Zion, Wilkes	NW	12
● Moyock, Currituck	NE	25
Moyton, Wilson	C	×
Mud Lick, Chatham	C	35
Mulberry, Wilkes	NW	120
Mult Grove, Catawba	W	25
● *Munn's Station*, Moore	C	×
Murfreesboro, Hertford	NE	1,200
● **Murphy**, Cherokee	SW	800
● *Murphy Junction*, Buncombe	W	×
Muscadine, Alexander	W	24
Muttenz, Caldwell	W	×
Mutual Love, Mecklenburgh	SW	×
Myatt's Mills, Wake	C	×
Myrtle, Rutherford	SW	30
Nags Head, Dare	E	120
Nalls, Montgomery	C	24
Nance, Rockingham	N	24
Nanthill, Graham	SW	×
● Nantehala, Swain	SW	48
● **Nashville**, Nash	N	350
Nathan's Creek, Ashe	NW	30
Nat Moore, Bladen	S	20
● *Navassa*, Brunswick	S	×
Neal, Halifax	NE	×
Nealsville, McDowell	W	×
Neatman, Stokes	N	6
● Nebo, McDowell	W	12
Negrohead, Union	S	×
● Nelson, Durham	C	×
Nero, Chatham	C	×
Nestor, Davie	W	×
Neta, Davie	W	×
Nettle Knob, Ashe	NW	30
● Neuse, Wake	C	100
● **New Berne**, Craven	E	7,832
New Castle, Wilkes	NW	12
● Newell, Mecklenburgh	SW	6
New Found, Buncombe	W	30
● *New Garden*, Guilford	N	30
New Hill, Wake	C	75
New Hope, Iredell	W	60
New Hope Academy, Randolph	C	×
New House, Cleveland	SW	24
New Light, Wake	C	50
New Market, Randolph	C	40
● Newport, Carteret	E	250
New River, Alleghany	NW	48
New Salem, Randolph	C	150
New Sterling, Iredell	W	48
New Supply, Brunswick	S	25
● **Newton**, Catawba	W	1,036
Newton Grove, Sampson	C	120
Nicanor, Perquimans	NE	×
Nicholson's, Alamance	N	6
Nicholson's Mills, Iredell	W	24
Nicholsonville, Cleveland	SW	80
Nina, Cherokee	SW	×
Nixonton, Pasquotank	NE	20
Noblin, Granville	N	×
Noise, Moore	C	×
Nonah, Macon	SW	12
Norfleet, Halifax	NE	24
Norman, Alleghany	NW	24
Norris, Watauga	NW	48
North Brook, Lincoln	SW	60
North Catawba, Caldwell	W	30
North Cove, McDowell	W	10
● *Northwest*, Currituck	NE	×
● *North West Station*, Columbus	S	×
Norton's, Jackson	W	12
Norval, Harnett	C	×
Norwood, Stanley	C	300
Nottla, Cherokee	SW	24
Nulin, Alleghany	NW	×
Nussman, Cabarrus	SW	×
Nye, Robeson	S	×
Oakdale, Alamance	N	48
Oak Forest, Iredell	W	24
Oak Grove, Union	S	24
Oak Hill, Granville	N	30
Oakland, Nash	N	38
Oak Ridge, Guilford	N	40
Oaks, Orange	N	45
Oak Spring, Rutherford	SW	30
Oakville, Warren	N	15
Obids, Ashe	NW	24
Ocona Lufty, Swain	SW	78
Ocracoke, Hyde	E	20
Ogreeta, Cherokee	SW	24
Okay, Forsyth	N	×
Okeewemee, Montgomery	C	×
● Okisko, Pasquotank	NE	24
Ola, Cleveland	SW	×
Old Dock, Columbus	S	42
Old Fields, Mitchell	W	×
● Old Fort, McDowell	W	150
Old Furnace, Gaston	SW	30
● Old Hundred, Richmond	S	48
Old Red, Montgomery	C	30
Old Richmond, Forsyth	N	24
Old Sparta, Edgecombe	NE	200
Old Trap, Camden	NE	×
Olin, Iredell	W	100
Olive Branch, Union	S	75
Olive Hill, Person	N	48
● Oliver's, Jones	E	×
● *Olivette*, Buncombe	W	×
Onega, Rowan	W	×
Onion, Brunswick	S	42
Onvil, Montgomery	C	42
Onward, Montgomery	C	×
Ophir, Montgomery	C	208
Ora, Sampson	C	×
Orange Factory, Durham	N	50
Oregon, Rockingham	N	60
Oregon Mills, Beaufort	E	150
● Ore Hill, Chatham	C	150
Ore Knob, Ashe	NW	350
Organ Church, Rowan	W	×
Oriental, Pamlico	E	×
Orinoco, Davidson	C	×
Orleans, Lincoln	SW	×
Ormondsville, Greene	E	48
Orrum, Robeson	S	×
Orton, Columbus	S	30
● Osborne, Richmond	S	×
Osbornville, Wilkes	NW	15
Oscar, Jackson	W	×
● Osgood, Chatham	C	50
Osmond, Caswell	N	55
Otter Creek, Rutherford	SW	35
Otto, Macon	SW	30
Outlaw's Bridge, Duplin	C	12
Outlook, Madison	W	18
Owenby, Buncombe	W	30
Owenville, Sampson	C	30
● **Oxford**, Granville	N	3,000
● *Oxford & Henderson Junc.*, Granville	N	×
Oxford's Ford, Catawba	W	10
Ozark, Wilkes	NW	12
Pactolus, Pitt	E	60
Page, Pender	SE	×
Painter, Jackson	W	×
Paint Fork, Madison	W	24
Paint Gap, Yancey	W	24
● Paint Rock, Madison	W	×
Paint Town, Swain	SW	×
Palestine, Yancey	W	×
Palm, Haywood	SW	×
Palmerville, Stanly	C	125
Palmyra, Halifax	NE	150
Palo Alto, Onslow	SE	60
Pamlico, Pamlico	E	90
Panacea Springs, Halifax	NE	84
● *Pancolet Falls*, Polk	SW	×
Paot, Haywood	SW	18
● Pantego, Beaufort	E	400
Panther Creek, Yadkin	NW	80
● Parish, Anson	S	×

Towns. Counties.	Index.	Pop.
● Parkersburgh, Sampson	C	×
Parkewood, Moore	C	150
Parkes, Wilkes	NW	24
Parlier, Wilkes	NW	×
Parsonville, Wilkes	NW	×
Partee, Alexander	W	×
● *Pasquotank*, Pas'tank	NE	×
Pastook, Davidson	C	×
● Pates, Robeson	S	10
Patmos, Chatham	C	×
Patterson, Caldwell	W	100
Patterson's Bridge, Moore	C	7
● *Patterson Spring* Clev'd	SW	×
Patton's Home, Rutherf'd	SW	24
● Pawtreek, Mecklenb'h	SW	48
Peace, Macon	SW	×
● Peachland, Anson	S	×
Peach Tree, Cherokee	SW	24
Peacock's Store, Columbus	S	48
Peanut, Onslow	SE	24
Pearl, Cleveland	SW	×
Pearson, Burke	W	30
Pedlar's Hill, Chatham	C	24
● Pee Dee, Anson	S	48
Peek, Madison	W	36
Pegues, Richmond	S	12
Pekin, Montgomery	C	30
Peletier's Mills, Carteret	E	60
● Pelham, Caswell	N	50
● Pendleton, Northamp'n	NE	×
Penelope, Burke	W	×
Penland, Mitchell	W	60
Penley, Watauga	NW	×
Pennington, Stanly	C	×
Penny, Johnston	C	32
Penny Hill, Pitt	E	50
Penrose, Transylvania	SW	×
Pensacola, Yancey	W	48
Peoples, Chatham	C	24
Perfection, Craven	E	×
Perkinsville, Burke	W	42
Perneel, Wake	C	60
Perry, Gaston	SW	18
Perryville, Bladen	S	×
Persimmon Creek, Chero'e	SW	12
Perth, Iredell	W	×
Peru, Haywood	SW	24
Pescud, Rutherford	SW	×
Petra Mills, Caldwell	W	24
Pfafftown, Forsyth	N	100
Pharsala, Moore	C	×
Phi, Rowan	W	6
Philadelphus, Robeson	S	48
● Phoenix, Brunswick	S	100
Piedmont, Rockingham	N	×
Piedmont Springs, Burke	W	12
Pigeon River, Haywood	SW	100
Pike, Cumberland	C	24
● Pikeville, Wayne	C	122
● Pilot Mountain, Surry	NW	100
Pincton, Ashe	NW	24
Pine Bluff, Moore	C	×
Pine Hall, Stokes	N	×
● Pine Level, Johnston	C	200
Pine Ridge, Surry	NW	24
● Pineville, Mecklenbu'h	SW	400
Piney Creek, Alleghany	NW	90
Pink Bed, Henderson	SW	24
Pink Hill, Lenoir	E	25
Pinkney, Wayne	C	×
Pinnacle, Buncombe	W	30
Pioneer Mills, Cabarrus	SW	20
Pireway, Columbus	S	24
Pisgah, Randolph	C	×
● **Pittsborough**, Chatham	C	600
Pittsburgh, Rowan	W	×
Pitts Cross Roads, Edgec'e	NE	25
Plain, Guilford	N	30
● Plainview, Robeson	S	24
Planters, Randolph	C	24
Plateau, Catawba	W	120
● Pleasant Garden, Guilford	N	24
Pleasant Grove, Alamance	N	90
● Pleasant Hill, North'n	NE	50
Pleasant Lodge, Alamance	N	24
● Pleasant Ridge, Gaston	SW	40
Pleasantville, Rockingham	N	24
Plott, Haywood	SW	×
● *Plotts*, Iredell	W	×
Pluck, Chatham	C	24
Plummerville, Robeson	S	34
Plumtree, Mitchell	W	90
Plyer, Stanly	C	24
● **Plymouth**, Washington	E	1,000
Pocket, Moore	C	6
Pocomoke, Franklin	N	×
Poe's, Harnett	C	×
Poindexter, Yadkin	NW	×
Point, Cleveland	SW	6
Point Caswell, Pender	SE	50
● *Point Peter*, New Han'r	SE	×
Polenta, Johnston	C	90
● Polkton, Anson	S	300
Polkville, Cleveland	SW	75
Pollocksville, Jones	E	164
Polycarp, Alexander	W	×
Pomona, Guilford	N	×
Pool, Rowan	W	48
Poor's Ford, Polk	SW	6
Poor's Knob, Wilkes	NW	×
Poortith, Union	S	24
Poplar Branch, Currituck	NE	50
Poplar Grove, Polk	SW	7
Poplar Hill, Anson	S	6
Portsmouth, Carteret	E	60
Postell, Cherokee	SW	×
● Potecasi, Northampton	NE	100
● *Potter*, Union	S	×
Powell's Point, Currituck	NE	48
Powellsville, Bertie	NE	200
Powelton, Richmond	S	12
Prather's Creek, Allegh'y	NW	30
Pratt, Johnston	C	30
Pressly, Iredell	W	×
Prestonville, Stokes	N	50
Price's Creek, Yancey	W	×
Price's Mill, Union	S	24
Price's Store, Rockingham	N	20
Prim, Randolph	C	×
● Princeton, Johnston	C	250
Pritchett, Rockingham	N	×
Proctor, Swain	SW	×
Progress, Randolph	C	12
Prong, Columbus	S	×
Prospect Hill, Caswell	N	100
Prosperity, Moore	C	24
Providence, Chatham	C	60
● *Providence*, Granville	N	×
● *Providence*, Mecklenb'h	SW	×
Proviso, Buncombe	W	×
Pueblo, Transylvania	SW	×
Pughs, Franklin	N	12
Pullett, Pitt	E	×
Pume, Henderson	SW	×
Pump, Henderson	SW	24
Pungo, Beaufort	E	24
Purcepolis, Robeson	S	12
Purgatory, Duplin	C	×
Purlear, Wilkes	NW	12
Putley, Caswell	N	35
Quaker Gap, Stokes	N	6
Qualla, Swain	SW	×
Quallatown, Jackson	W	90
Queen, Montgomery	C	×
Queensdale, Robeson	S	30
Query's, Mecklenburgh	SW	80
Quiet, Moore	C	48
Rachel, Randolph	C	×
Raeford, Cumberland	C	24
● **RALEIGH**, Wake	C	12,798
Ralph, Randolph	C	×
Ramoth, Buncombe	W	×
Ramsaytown, Yancey	W	20
● Ramseur, Randolph	C	×
● *Ramsey*, Buncombe	W	×
Ramseyville, Madison	W	18
Ranaleburgh, M'klenb'gh	SW	48
Randallsville, Robeson	S	×
● Randleman, Randolph	C	2,500
Randolph, Randolph	C	×
Rand's Mills, Wake	C	×
Ranger, Cherokee	SW	15
Rankin, Mecklenburgh	SW	×
Ransom's Bridge, Franklin	N	100
Ransomville, Beaufort	E	24
Ray, Madison	W	30
Raywood, Union	S	24
Ready Branch, Wilkes	NW	48
Reamston, Granville	N	×
Redalia, Pitt	E	×
● Red Banks, Robeson	S	20
Red Cross, Randolph	C	48
Reddie's River, Wilkes	NW	30
Red Hill, Mitchell	W	31
Red Mountain, Durham	N	60
Red Oak, Nash	N	12
Red Shoals, Stokes	N	24
● Red Spring, Robeson	S	90
● *Red Springs Sta.* Robeson	S	×
Reed's, Forsyth	N	12
Reedy Creek, Davidson	C	24
Reefsville, Lincoln	SW	50
Register, Bladen	S	×
● *Register's*, Brunswick	S	×
Rehoboth, Northampton	NE	×
Rehoboth, Lincoln	SW	×
● Reidsville, Rockingham	N	3,920
Reinhardt, Lincoln	SW	×
Relief, Mitchell	W	×
Rely, Watauga	NW	×
Rena, Yadkin	NW	×
Repose, Lenoir	E	×
Republic, Yadkin	NW	×
Resaca, Duplin	C	24
Rest, Stanly	C	10
Retreat, Haywood	SW	×
Reynoldson, Gates	NE	70
Rhine, Pender	SE	×
Rhodes, Cumberland	C	24
● *Rhodo*, Cherokee	SW	×
Rialto, Chatham	C	20
Riceville, Buncombe	W	12
Richardson, Bladen	S	10
Richardson's Creek, Union	S	48
Richlands, Onslow	SE	150
● Richmond, Chatham	C	30
Richmond Hill, Yadkin	NW	24
Rich Mountain, Jackson	W	30
Rich Square, N'rthamp't'n	NE	250
● *Rich Square*, N'tham'pt'n	NE	310
Riddicksville, Hertford	NE	130
Ridge's Creek, M'tgomery	C	24
Ridge Spring, Greene	E	50
Ridgeville, Caswell	N	24
● Ridgeway, Warren	N	250
Riggsbees Store, Chatham	C	35
Riley's Cross Roads, Fra'klin	N	24
Riley's Store, Randolph	C	24
Rimer, Cabarrus	SW	×
Ringwood, Halifax	NE	250
Rippetoe, Caldwell	W	×
Risden, Caldwell	W	18
Rise, Moore	C	×
Ritchie, Stanly	C	60
● Riverdale, Craven	E	24
River Hill, Iredell	W	42
Riverside, Ashe	NW	80
● *Riverton*, Pitt	E	×
Riverview, Mecklenburgh	SW	25
River Chapel, Chatham	C	×
Roane's Mill, Macon	SW	24
● *Roanoke & Southern Junc.* Stokes	N	×
Roaring Gap, Wilkes	NW	15
Roaring River, Wilkes	NW	72
Robbinsville, Graham	SW	40
Roberdell, Richmond	S	120
● Robersonville, Martin	NE	500
Robeson, Columbus	S	25
Robin Hill, Cumberland	C	60
● *Robson*, Orange	N	×
Rochdale, Pitt	E	×
Rochester, Robeson	S	×
Rock, Rowan	W	74
Rock Creek, Alamance	N	30
● Rock Cut, Iredell	W	80
● *Rockfish*, Cumberland	C	×
● Rockford, Surry	NW	85
Rock Hole, Stanly	C	36
● **Rockingham**, R'hmond	S	1,650
Rock Level, Rockingham	N	24
Rock Rest, Union	S	×
Rock Spring, Orange	N	30
Rockwell, Rowan	W	24
Rockyhock, Chowan	NE	12
● Rocky Mount, Ed'c'mbe	NE	1,000
Rocky Pass, McDowell	W	30
● Rocky Point, Pender	SE	25
● Rocky Springs, Rock'ham	N	48
Rodanthe, Dare	E	120
Roe, Carteret	E	24
● Rogers Store, Wake	C	×
Rolesville, Wake	C	175
● Rollins, Burke	W	43
Rome, Johnston	C	48
Romola, Halifax	NE	×
Ronda, Wilkes	NW	24
Roper, Washington	E	400
Roscoe, Chatham	C	×
● *Rose*, Wayne	C	×
● Roseboro, Sampson	C	×
Rose Dale, Pasquotank	NE	50
● Rose Hill, Duplin	C	100
Roseman, Catawba	W	×
Roseville, Person	N	×
Rosinburg, Wake	C	70
● Rosindale, Bladen	S	10
Rostin, Cumberland	C	24
Roten, Ashe	NW	×
● Round Knob, McDowell	W	36
Round Mountain, Wilkes	NW	42
Round Peak, Surry	NW	30
Rountree, Pitt	E	×
Rowan, Rowan	W	×
● Rowland, Robeson	S	×
● **Roxborough**, Person	N	500
● Roxobel, Bertie	NE	140
Royal, Franklin	N	×
Rozier, Robeson	S	×
Rudasill, Gaston	SW	×
● Ruffin, Rockingham	N	100
● *Ruggles*, Halifax	NE	×
● Rural Hall, Forsyth	N	80
● *Rush*, Randolph	C	×
Rush Fork, Haywood	SW	×
Rushing, Union	S	×
● Rusk, Surry	NW	25
Russell, Rowan	W	×
Ruth, Forsyth	N	24
Rutherford College, Burke	W	200
● **Rutherfordton**, Rutherford	SW	800
Rutherwood, Watauga	NW	24
Ryan, Robeson	S	15
Ryland, Chowan	NE	×
Saddle Tree, Robeson	S	×
Safe, Duplin	C	×
Sains, Lincoln	SW	×
Saint Elmo, Nash	N	36
Saint John, Hertford	NE	50
Saint Jude, Watauga	NW	24
Saint Lawrence, Chatham	C	60
Saint Lewis, Edgecombe	NE	×
Saint Paul's, Robeson	S	85
Saint Phillips, Brunswick	S	×
● Salem, Forsyth	N	8,500
Salem Chapel, Forsyth	N	48
Salem Church, Randolph	C	40
● Salem Junc. Guilford	N	60
● **Salisbury**, Rowan	W	4,436
● Saluda, Polk	SW	800
Sand Bluff, Bladen	S	18
● *Sand Hill*, Richmond	S	×
Sandifer, Mecklenburgh	SW	30
Sands, Watauga	NW	100
● Sandy Bottom, Madison	W	×
Sandy Cross, Gates	NE	20
Sandy Grove, Chatham	C	42
Sandy Mush, Buncombe	W	10
Sandy Ridge, Stokes	N	5
Sandy Springs, Polk	SW	12
● Sanford, Moore	C	300
Sans Souci, Bertie	NE	72
Sanpona, Davidson	C	12
Saratoga, Wilson	C	100
Sardis, Mecklinburgh	SW	24
Sarecta, Duplin	C	5
Sarem, Gates	NE	×
● *Sassafras Fork*, Granville	N	180
Sasspan, Columbus	S	×
Satterwhite, Granville	N	×
Saulston, Wayne	C	×
Saw, Rowan	W	×
Sawyersville, Randolph	C	30
Saxapahaw, Alamance	N	200
Scalesville, Guilford	N	24
Scaly, Macon	SW	30
Schencks, Cleveland	SW	×
Science Hill, Randolph	C	30
● Scotland Neck, Halifax	NE	1,500
Scott's Creek, Jackson	W	60
● Scott's Cross Roads, I'dell	W	12
● Scott's Hill, Pender	SE	24
Scottville, Ashe	NW	200
Scranton, Hyde	E	×
Scuppernong, Washington	E	50
● Seaboard, Northampton	NE	250
Seagle, Lincoln	SW	×
Sedges Garden, Forsyth	N	24
● Selma, Johnston	C	500
● Senora, Caswell	N	24
Settle, Iredell	W	24
● *Setzer*, Catawba	W	30
Seven Springs, Wayne	C	100
● Severn, Northampton	NE	×
Shady Grove, Davie	W	×
Shallotte, Brunswick	S	168
Shallow Ford, Alamance	N	×
Shamrock, Mecklenburgh	SW	12
Shankle, Stanly	C	×
● Shannon, Robeson	S	18
Sharon, Cleveland	SW	12
Sharp, Rockingham	N	12
● Sharpsburgh, Nash	N	65
Shatter, Warren	N	18
● Shawboro, Currituck	NE	60
Shawnee, Catawba	W	×
Shaw's Mills, Guilford	N	48
● **Shelby**, Cleveland	SW	1,400
● *Shepherd's*, Iredell	W	×
Sherford, Catawba	W	×
Sherrill's Ford, Catawba	W	20
Sherwood, Cumberland	C	24
Shiloh, Camden	NE	150
Shine, Greene	E	48
Shinsville, Iredell	W	×
Shooting Creek, Clay	SW	86
Shope, Buncombe	W	36
Shore, Yadkin	NW	96
Short Off, Macon	SW	6
Shotwell, Wake	C	60
Shoup's Ford, Burke	W	48
Shull's Mills, Watauga	NW	30
Sidney, Beaufort	E	24
Silas Creek, Ashe	NW	24
● Siler City, Chatham	C	80
Silk Hope, Chatham	C	72
● Siloam, Surry	NW	25
Silver, Stanly	C	30
Silver Dale, Onslow	SE	24
Silver Hill, Davidson	C	75
● *Silver Springs*, Buncombe	W	135
Sim, Robeson	S	×
Simmon Grove, Chatham	C	24
Simpson's Store, Rock gh'm	N	80
Sincerity, Union	S	×
Sioux, Yancey	W	×
Sitton, Henderson	SW	×
Six Runs, Sampson	C	×
Skinnersville, Washington	E	×
Skiuka, Polk	SW	×
● Skyland, Buncombe	W	75
● *Slack House*, Madison	W	×
Sladesville, Hyde	E	75
Slate, Stokes	N	12
Sleepy Creek, Wayne	C	18
● Sloan, Duplin	C	30
Sloop Point, Pender	SE	81
Smith, Stokes	N	60
● **Smithfield**, Johnston	C	450
Smith Grove, Davie	W	174
Smithsburgh, Columbus	S	24
Smith's Ford, Cabarrus	SW	24
Smyrna, Carteret	E	120
Snapp, Gaston	SW	24
Snead's Ferry, Onslow	SE	24
Snow Camp, Alamance	N	100
Snow Creek, Iredell	W	48
● Snowden, Currituck	NE	42
Snow Hill, Greene	E	400
Soapstone Mount, Randolph	C	80
Soda Hill, Watauga	NW	×
Solitude, Ashe	NW	8
Solo, Watauga	NW	×
Somerset, Chowan	NE	×
Sonoma, Haywood	SW	24
South Creek, Beaufort	E	120
South Fork, Ashe	NW	×
● Southern Pines, Moore	C	1,800
● South Gaston, Halifax	NE	50
South Lowell, Orange	N	80
South Mills, Camden	NE	500
South Points, Gaston	SW	30
Southport, Brunswick	S	1,000
South River, Rowan	W	75
South Toe, Yancey	W	42
● South Washington, P'der	SE	80
Sparkling Catawba Springs, Catawba	W	24
Sparkman, Onslow	SE	×
Sparta, Alleghany	NW	250
Spear, Mitchell	W	48
Speight's Bridge, Greene	E	15
Spencer, Moore	C	×
Spero, Randolph	C	×
Spiceland, Yancey	W	×
Spillman, Yadkin	NW	×
Spilona, Johnston	C	24
Splendor, Henderson	SW	×
Split Mountain, Haywood	SW	×
● Spout Springs, Harnett	C	80
Spray, Rockingham	N	×
Spring Creek, Madison	W	15
Springdale, Haywood	SW	21
Springfield, Wilkes	NW	24
Springer, Onslow	SE	×
● Spring Hill, Halifax	NE	18
Spring Hope, Nash	N	48
Springsville, Cabarrus	SW	90
Spruce Pine, Mitchell	W	×
Spurrier, Mecklenburgh	SW	×
● *Stacey*, Rockingham	N	×
Stackhouse, Madison	W	24
Stagville, Durham	N	30
Stainback, Alamance	N	10
● Staley, Randolph	C	18
Stalling, Franklin	N	×
Stanhope, Nash	N	40
● Stanley's Creek, Gaston	SW	210
Stantonsburgh, Wilson	C	60
Star, Montgomery	C	80
Starsburg, Cumberland	C	12
Startown, Catawba	W	30
State Road, Surry	NW	15
● **Statesville**, Iredell	W	2,300
Stecoah, Graham	SW	30
● Stedman, Cumberland	C	15
Steedsville, Vance	N	18
Steel Creek, Mecklenbu'h	SW	24
● *Steel Creek Station*, Mecklenburgh	SW	×
Stella, Carteret	E	78
● Stem, Granville	N	150
Sterling, Robeson	S	40
Stevens, Union	S	12
Stewarts Academy, Harnett	C	24
Stice's Shoal, Cleveland	SW	24
Stocksville, Buncombe	W	15
● Stokesdale, Guilford	N	×
Stone Mountain, McDowell	W	120
Stoneville, Rockingham	N	800
Stonewall, Pamlico	E	400
● *Stonewall*, Mecklenb'h	SW	×
Stony Creek, Caswell	N	25
Stony Fork, Watauga	NW	40
Stony Hill, Wilkes	NW	82
Stony Mill Church, Surry	NW	×
Stony Point, Alexander	W	×
Stony Ridge, Surry	NW	80
● Stout, Union	S	86
● *Stovall*, Granville	N	×
Strabane, Lenoir	E	×
Straits, Carteret	E	24
Straw, Wilkes	NW	×
Stubbs, Cleveland	SW	×
Stump Sound, Onslow	SE	12
Stumpy Point, Dare	E	×
Sturgill's, Ashe	NW	×
Sugar Grove, Watauga	NW	10
Sugar Hill, McDowell	W	10
Sult, Cherokee	SW	×
● Sulphur Springs, M'tg'ry	C	5
● Summerfield, Guilford	N	75
Summerville, Harnett	C	×
● *Summit*, Halifax	NE	×
Sumner, Guilford	N	24
Sunbury, Gates	NE	150
Sunny, Tyrell	E	×
Sunshine, Rutherford	SW	×
Supply, Brunswick	S	240
Surl, Person	N	80
Sutherland's, Ashe	NW	30
Sutton, Franklin	N	24
● Swain, Swain	SW	×
Swan Creek, Yadkin	NW	×
● Swangs, Cleveland	SW	6
● Swannanoa, Buncombe	W	120
Swanner, Alexander	W	12
● Swann's Station, Moore	C	30
Swan Quarter, Hyde	E	125
Swansborough, Onslow	SE	153
Sweet Home, Iredell	W	150
Sweet Water, Watauga	NW	90
Swepsonville, Alamance	N	360
Swift Island, Montgomery	C	24
Swinton, Moore	C	×
Switchback, New Hanover	SE	×
Sycamore, Halifax	NE	30
● Sylva, Jackson	W	50
Sylvester, Chatham	C	×
Tabernacle, Guilford	N	60
Table Rock, Burke	W	10
Tablet, Chatham	C	×
Tabor, Robeson	S	×
Tampa, Mecklenburgh	SW	×
Tapatamee, Madison	W	×
● **Tarborough**, Edgec'e	NE	1,980
● Tarheel, Bladen	S	50
Tar Landing, Onslow	SE	15
● Tar River, Granville	N	100
Taylor, Wilson	C	12
Taylor's Bridge, Sampson	C	12
● **Taylorsville**, Alex'der	W	500
● Teachers, Duplin	C	50
Teague, Haywood	SW	88
Toer, Orange	N	×
Telephone, Person	N	39
Temple, Wake	C	×
Tempting, Moore	C	×
● *Terrell*, McDowell	W	×
Tesenta, Macon	SW	×
Thaxton, Ashe	NW	×
Theti, Madison	W	×
Thomas, Northampton	NE	×
● Thomasville, Davidson	C	1,000
Thompsonville, Rock'gham	N	×
Three Forks, Yancey	W	24
Thurman, Craven	E	24
Thurston, Alexander	W	×
● *Tices*, Forsyth	N	×
Tiger, Rutherford	SW	×
Tilden, Yadkin	NW	×
● Tillery, Halifax	NE	78
Timberlake, Person	N	80
Timothy, Sampson	C	×
Tiptop, Transylvania	SW	×
Tilo, Haywood	SW	18
● Tobaccoville, Forsyth	N	30
● Toisnot, Wilson	C	600
Tolarsville, Robeson	S	15
Toluca, Cleveland	SW	×
● Tomahawk, Sampson	C	×
Tomotla, Cherokee	SW	8
Tom's Creek, McDowell	W	×
Tony, Caswell	N	×
Topia, Alleghany	NW	12
Topsail Sound, Pender	SE	24
Topton, Cherokee	SW	×
Town Creek, Brunswick	S	48
Townesville, Vance	N	60
Tracy, Watauga	NW	×
Trading Ford, Rowan	W	×
Trail Branch, Madison	W	24
Transon, Ashe	NW	×
Trap Hill, Wilkes	NW	60
Treetop, Ashe	NW	×
Trenton, Jones	E	300
Triangle, Lincoln	SW	75
● *Trinity*, Guilford	N	×
Trinity College, Randolph	C	400
Trio, Rutherford	SW	×
Tripplett, Watauga	NW	42
Trout, Mitchell	W	75
● Troutman's, Iredell	W	151
Troy, Montgomery	C	200
Troyville, Harnett	C	24
True, Randolph	C	×
● *Truitts*, Northampton	NE	×
Truth, Chatham	C	×
● Tryon City, Polk	SW	500
Tuckahoe, Jones	E	72
Tuckaseege, Graham	SW	×
Tuckaselgee, Jackson	W	20
Tulin, Cabarrus	SW	6
Tulip, Stokes	W	×
Tulls, Currituck	NE	24
Tunis, Hertford	NE	250
Turkey, Sampson	C	×
Turlington, Harnett	C	80
Turners, Polk	SW	12
Turnersburgh, Iredell	W	60
Turner's Mountain, Surry	NW	×
Turnout, Brunswick	S	×
● Turnpike, Buncombe	W	90
Turtletown, Cherokee	SW	24
● Tuscarora, Craven	E	30
Tuscola, Haywood	SW	12
Tuskeega, Graham	SW	×
Tusquitee, Clay	SW	42
Tweed, Buncombe	W	80
Twino, Clay	SW	×
Twitty, Rutherford	SW	24
Tyner, Chowan	NE	90
Tyra, Moore	C	24
Tyroshops, Davidson	C	30
Tysar's Mills, Chatham	C	12
Ulah, Randolph	C	×
Union, Hertford	NE	120
Union Church, Moore	C	86
Union Hope, Nash	N	30
Union Ridge, Alamance	N	24
Unionville, Union	S	×
● University Station, Oran'e	N	80
Upton, Caldwell	W	24
Upward, Henderson	SW	×
Uree, Rutherford	SW	12
Uwharie, Montgomery	C	18
Valley Crucis, Watauga	NW	25
Valley Spring, Rutherford	SW	12
● Valley Town, Cherokee	SW	24
Vance, Iredell	W	60
Vanceboro, Craven	E	850
Vanceville, Buncombe	W	24
Vandalia, Guilford	N	12
Vandemere, Pamlico	E	200
Vander, Cumberland	C	×
Vannoy, Wilkes	NW	×
Variety Grove, Harnett	C	24
Varina, Wake	C	24
Vashti, Alexander	W	×
● Vaughan, Warren	N	90
Vein Mountain, McDowell	W	×
Venable, Surry	NW	5
Vent, Halifax	NE	×
Verble, Rowan	W	24
Vernon, Buncombe	W	18
Vest's, Cherokee	SW	24
Vienna, Forsyth	N	50
Vilas, Watauga	NW	18
Villa Franca, Rowan	W	×
Villanow, Moore	C	×
Vincent, Alamance	N	×
Vineland, Columbus	S	400
Viola, Pender	SE	21
Virgil, Watauga	NW	×
Vollers, Robeson	N	×
Vox, Wilkes	NW	×
● Waco, Cleveland	SW	150
Waccamaw, Columbus	S	12
● Wade, Cumberland	C	×
● Wadesborough, Anson	S	1,250
Wadeville, Montgomery	C	20
Wagoner, Ashe	NW	×
● *Wake*, Wake	C	800
Wakefield, Wake	C	60
● Wake Forest, Wake	C	800
● Wakulla, Robeson	S	30
Walden, Brunswick	S	15
Walke, Bertie	NE	×
Walker, Forsyth	N	×
Walkerstown, Forsyth	N	25
Walkersville, Union	S	30
Walkup, Union	S	30
● Wallace, Duplin	C	125
● Walnut Cove, Stokes	N	75
Walnut Hill, Ashe	NW	×
Walnut Run, Madison	W	12
● Walter, Wayne	C	30
Wampler, Yancey	W	30
Wanamaker, Montgomery	C	50
Wanchese, Dare	E	×
● *Wards*, Onslow	SE	×
Ward's Mill, Onslow	SE	24
Wardville, Chowan	NE	25
Warlick's Mills, Burke	W	24
Warne, Clay	SW	×
● Warren Plains, Warren	N	85
Warrenton, Warren	N	1,400
● Warsaw, Duplin	C	160
Washburn, Rutherford	SW	×
● **Washington**, Beaufort	E	3,534
Watauga Falls, Watauga	NW	86
● Watkins, Vance	N	×
Watkins, Granville	N	×
Watkinsville, Stokes	N	120
Watsonville, Rowan	W	30
Waugh, Iredell	W	×
Waverly, Cleveland	SW	12
● Waxhaw, Union	S	×
Waycross, Sampson	C	25
● **Waynesville**, Hayw'd	SW	600
Wayside, Swain	SW	30
Weasel, Ashe	NW	30
Weaversford, Ashe	NW	48
Weaversville, Buncombe	W	200
Webster, Jackson	W	200
Weeksville, Pasquotank	NE	25
Wehutty, Cherokee	SW	×
Welsner, Iredell	W	×
Welch, Graham	SW	24
Welcome, Davidson	C	24
● Weldon, Halifax	NE	1,259
Wentworth, Rockingham	N	500
West, Columbus	S	×
● West Asheville, Bunc'mbe	W	×
Westbrook, Bladen	S	24
West End, Moore	C	×
Western, Haywood	SW	×
● Westfield, Surry	NW	10
Westminster, Guilford	N	×
West's Mill, Macon	SW	30
● Westville, Harnett	C	30
Wharf, Anson	S	×
Wheeler, Ashe	NW	42
Whetstone, Granville	N	×
● Whitakers, Edgecombe	NE	800
White Hall, Bladen	S	25
Whitehead, Alleghany	NW	18
White House, Randolph	C	24
White Plains, Surry	NW	90
White Road, Forsyth	N	18
White Rock, Madison	W	24
Whiteside Cove, Jackson	W	60
White's Store, Anson	S	25
Whiteville, Columbus	S	400
● *Whiteville Depot*, Columb's	S	180
Whitley, Stanly	C	12
● Whittier, Swain	SW	200
Whittington, Wilkes	NW	×
Why Not, Randolph	C	15
Wicker, Cumberland	C	×
Wiggins Cross Roads, Gates	NE	10
Wickle's Store, Macon	SW	×
Wilbar, Wilkes	NW	80
● Wildwood, Carteret	E	×
Wiles, Wilkes	NW	24
Wilbite, Yancey	W	×
● **Wilkesborough**, W's.	NW	800
● Wilkins, Granville	N	×
● *Wilkins*, Durham	N	×
Wilksville, Robeson	S	×
● Willard, Pender	SE	75
Willeyton, Gates	NE	20
Williamsborough, Vance	N	200
Williamsburgh, Iredell	W	24
William's Forge, Catawba	W	×
William's Mills, Chatham	C	12
● **Williamston**, Martin	NE	800
Willis Creek, Bladen	S	150
Willow Branch, Gates	NE	×
Willow Green, Greene	E	15
● **Wilmington**, New H'n	SE	20,008
● Wilmot, Jackson	W	×
● **Wilson**, Wilson	C	3,000
● Wilson's Mill, Johnston	C	150
Wilson's Store, Stokes	N	25
● *Wilsonville*, Martin	NE	×
Wilton, Granville	N	100
Winchester, Union	S	80
● Winder, Moore	C	100
Windom, Yancey	W	×
Windsor, Bertie	NE	600
● Winfall, Perquimans	NE	100
Winnabow, Brunswick	S	24
Winnie, Bladen	S	×
Winslow, Harnett	C	12
Winstead, Person	N	25
● **Winston**, Forsyth	N	7,988
Winthrop, Carteret	E	×
Winton, Hertford	NE	400
Withers, Stokes	N	30
Wittenberg, Alexander	W	60
Wolf Creek, Cherokee	SW	24
Wolf Mountain, Jackson	W	6
Wolf Pit, Onslow	SE	×
Wolf Pond, Union	S	×
● Wolf's, Mecklenburgh	SW	×
Wolfsville, Union	S	60
Womble, Chatham	C	×
Woodburn, Person	N	60
● Woodland, Northampton	NE	200
Woodleaf, Rowan	W	10
Woolley, Chowan	NE	×
● Woodsdale, Person	N	40
Woodville, Perquimans	NE	200
Woodworth, Vance	N	60
Wooten, Columbus	S	×
Worry, Burke	W	×
Worthville, Randolph	C	80
Wortman, Burke	W	80
Wrendale, Edgecombe	NE	×
● *Wrightsboro*, N'wH'n'v'r	SE	×
● Wrightsville, N'wH'nv'r	SE	60
Wythe, Harnett	C	×
Yadkin College, Davidson	C	40
Yadkin Valley, Caldwell	W	24
Yadkinville, Yadkin	NW	300
Yanceyville, Caswell	N	400
Yarbro, Caswell	N	×
● *Yates*, Rockingham	N	×
Yeatesville, Beaufort	E	150
Yellow Creek, Graham	SW	24
Yellow Hill, Wilkes	NW	21
● *Yeopim*, Perquimans	NE	24
Yakley, Davidson	C	24
York Collegiate Institute, Alexander	W	84
● Youngsville, Franklin	N	200
Zachary's, Transylvania	SW	24
Zeb, Rowan	W	12
Zimmerman, Wilkes	NW	24
Zion, Yadkin	NW	24
Zionville, Watauga	NW	30
Zirconia, Henderson	SW	10
Zuar, Union	S	24
Zora, Craven	E	×

NORTH DAKOTA.

Counties.	Index.	Pop.
Allred	NW	×
Barnes	SE	7,045
Benson	NE	2,460
Billings	SW	170
Boreman	S	511
Bottineau	N	2,893
Bowman	SW	6
Buford	NW	803
Burleigh	C	4,252
Cass	SE	19,613
Cavalier	NE	6,471
Church	C	×
Dickey	S	5,573
Dunn	W	159
Eddy	E	1,377
Emmons	S	1,971
Flannery	NW	72
Foster	E	1,210
Garfield	W	31
Grand Forks	E	18,357
Griggs	E	2,817
Hettinger	SW	81
Kidder	C	1,211
La Moure	SE	3,187
Logan	S	597
McHenry	N	1,658
McIntosh	S	3,248
McKenzie	W	3
McLean	C	860
Mercer	W	428
Morton	SW	4,728
Montrailie	NW	122
Nelson	NE	4,293
Oliver	C	461
Pembina	NE	14,334
Pierce	N	905
Ramsey	NE	4,418
Ransom	SE	5,393
Renville	N	99
Richland	SE	10,751
Rolette	N	2,427
Sargent	SE	5,07.
Sheridan	C	×
Stanton	S	×
Stark	SW	2,304
Steele	E	3,777
Stevens	C	16
Stutsman	S	5,266
Towner	N	1,450
Traill	E	10,217
Wallace	W	24
Walsh	NE	16,587
Ward	N	1,681
Wells	C	1,212
Williams	W	109
Total		182,719

Towns. Counties.	Index.	Pop.
Abbotsford, Benson	NE	20
● *Abercrombie*, Richland	SE	×
● Absaraka, Cass	SE	32
Acton, Walsh	NE	×
● *Adams*, Richland	SE	×
Adams, Walsh	NE	×
● Addison, Cass	SE	×
Adler, Nelson	NE	×
● Adrain, La Moure	SE	25
Akra, Pembina	NE	×
Albion, Stutsman	S	×
Alderman, Barnes	SE	120
● *Alicia*, Sargent	SE	×
Alma, Cavalier	NE	×
● *Almont*, Morton	SW	×
● *Alta*, Barnes	SE	×
● *Alton*, Traill	E	×
● Amenia, Cass	SE	50
● *Andrews*, Billings	SW	×
Aneta, Nelson	NE	16
● Antelope, Stark	SW	40
● *Apple Creek*, Burleigh	C	×
● Ardoch, Walsh	NE	300
● Argusville, Cass	SE	25
Armstrong, Emmons	S	32
Arrowwood, Stutsman	S	×
● Arthur, Cass	SE	60
● Arvilla, Grand Forks	E	100
Ashley, McIntosh	S	150
Ashtabula, Barnes	SE	×
Atwill, Stutsman	S	32
● Auburn, Walsh	NE	150
● *Avoca*, Buford	NW	×
● Ayr, Cass	SE	25
● *Babcock*, Sargent	SE	×
Backoo, Pembina	NE	×
Baconville, Nelson	NE	×
Barker, Emmons	S	×
● Barlow, Foster	E	50
Barnes, Barnes	SE	40
● *Barney*, Richland	SE	×
Barrie, Richland	SE	33
● Bartlett, Ramsey	NE	50
● *Barton*, Pierce	N	×
● Bathgate, Pembina	NE	850
Bay Centre, Pembina	NE	97
● Bean, Grand Forks	E	×
● *Beans*, Grand Forks	E	×
Beaulieu, Cavalier	NE	85
Belcourt, Rolette	N	×
● Belfield, Stark	SW	200
● *Belle Plaine*, Sargent	SE	×
Belleville, Grand Forks	E	×
Bellevyria, Steele	E	×
Bellmont, Traill	E	14
Benoit, Rolette	N	104
Bentley, Oliver	C	×
● *Berea*, Barnes	SE	×
● *Berlin*, La Moure	SE	×
● *Berthold*, Ward	N	×
● Berwick, McHenry	N	×
Binghampton, Barnes	SE	15
● Bisbee, Towner	N	×
● **BISMARCK**, Burleigh	C	2,260
Black, McHenry	N	130
● Blanchard, Traill	E	50
● *Bloom*, Stutsman	S	×
● *Blue Grass*, Morton	SW	×
Bollinger, Rolette	N	×
Bonnersville, Ransom	SE	×
● **Bottineau**, Bottineau	N	450

57

TOWNS. COUNTIES.	INDEX.	POP.
● Bowesmont, Pembina	NE	25
● Boynton, Dickey	S	×
● Brampton, Sargent	SE	×
Brenner, Eddy	E	×
● Brinsmade, Benson	NE	×
Broncho, Williams	W	×
● Brookland, Sargent	SE	×
Bruce, Pembina	NE	×
Buchanan, Emmons	S	65
● Buchanan, Stutsman	S	×
Bue, Nelson	NE	×
● Buffalo, Cass	SE	150
● Buford, Buford	NW	×
Burlington, Ward	N	15
● Buttzville, Ransom	SE	25
● Buxton, Traill	E	200
Byron, Cavalier	NE	×
Cable, Grand Forks	E	×
Caledonia, Traill	E	300
● Cando, Towner	N	300
Cannon Ball, Morton	SW	20
● Canfield, Cass	SE	×
Carlisle, Pembina	NE	25
● Carrington, Foster	E	425
● Cashel, Walsh	NE	×
Casselman, Emmons	S	×
● Casselton, Cass	SE	1,584
Causey, Mercer	W	38
Cavalier, Pembina	NE	100
● Cayuga, Sargent	SE	35
Cecil, Towner	N	100
● Chama, Billings	SW	×
● Christine, Richland	SE	40
● Church's Ferry, Rams'y	NE	400
Clarena, Towner	N	×
● Clement, Dickey	S	×
● Cleveland, Stutsman	S	×
● Clifford, Traill	E	50
Coal Harbor, McLean	C	50
● Coburn, Ransom	SE	×
Cogswell, Sargent	SE	×
Coldwater, McIntosh	S	×
● Colfax, Richland	SE	97
● Colgate, Steele	E	35
Conger, Burleigh	C	×
Conkling, McLean	C	32
● Conway, Walsh	NE	100
Coolin, Towner	N	×
● Cooperstown, Griggs	E	600
Corinne, Stutsman	S	20
● Cotter's, Cass	SE	×
Cowan, Cass	SE	×
● Crary, Ramsey	NE	40
● Crescent Hill, Dickey	S	×
Crofte, Burleigh	C	×
Cromwell, Burleigh	C	88
Crosier, Nelson	NE	×
● Crystal, Pembina	NE	35
● Crystal Springs, Stanton	S	65
● Cummings, Traill	E	25
● Cummings, Traill	E	×
● Curlew, Morton	SW	×
Daily, Barnes	SE	50
Dakem, Emmons	S	×
● Dalrymple, Cass	SE	×
Danbury, Emmons	S	×
Daniels, Cavalier	NE	×
● Davenport, Cass	SE	100
Dash, Towner	N	×
● Dawson, Kidder	C	300
● Dazey, Barnes	SE	200
Deapolis, Mercer	W	×
De Groat, Ramsey	NE	50
● De Lamere, Sargent	SE	18
● Delta, Mountraille	NW	×
De Morris, Kidder	C	12
● Denbigh, McHenry	N	×
● Denney, Pierce	N	×
● Des Lacs, Ward	N	×
● De Villo, Richland	SE	×
● Devil's Lake, Ramsey	NE	1,500
● Dickey, La Moure	SE	35
● Dickinson, Stark	SW	1,100
Dogden, Church	C	×
● Downing, Richland	SE	×
● Drayton, Pembina	NE	250
● Driscoll, Burleigh	C	×
● Duane, Dickey	S	×
Dunbar, Sargent	SE	×
Dunlee, Walsh	NE	25
Dunseith, Rolette	N	300
● Durbin, Cass	SE	50
● Dwight, Richland	SE	150
● Eagle's Nest, Morton	SW	25
Easby, Cavalier	NE	25
Eaton, Dickey	S	35
Echo, Ward	N	×
● Eckelson, Barnes	SE	28
Edberg, Burleigh	C	32
● Edgeley, La Moure	SE	200
● Edinburgh, Walsh	NE	150
● Edmunds, Stutsman	S	25
● Eland, Stark	SW	×
Eldred, Cass	SE	×
● Eldridge, Stutsman	S	25
Elgin, Cavalier	NE	×
Elkwood, Cavalier	NE	×
● Ellendale, Dickey	S	870
Ellerton, Cavalier	NE	×
● Elliott, Ransom	SE	15
Ellsbury, Barnes	SE	33
● Elton, Mountraille	NW	×
Ely, McHenry	N	×
Embden, Cass	SE	×
● Emerado, Grand Forks	E	120
Emmonsburg, Emmons	S	32
England, Ransom	SE	15
● Englevale, Ransom	SE	×
Erickson, McLean	C	32
● Erie, Cass	SE	×
Ernest, Pembina	NE	25
Esler, Stutsman	S	×
● Everest, Cass	SE	200
Exeter, Emmons	S	65
Ewen, Foster	E	×
Eyford, Pembina	NE	×
● Fairmount, Richland	SE	100
● Fairview, Richland	SE	×
Falconer, McLean	C	×
● Fargo, Cass	SE	5,613
● Farmington, Richland	SE	20
● Fleming, Cass	SE	×
● Forest River, Walsh	NE	40
● Forman, Sargent	SE	150
Forsby, Sargent	SE	×
● Fort Abercrombie, Ric'ld	SE	125
Fort Abra'm Lincoln, Mo'n	SW	125
Fort Berthold, Garfield	W	60
● Fort Buford, Buford	NW	425
Fort Pembina, Pembina	NE	150
Fort Ransom, Ransom	SE	75
Fort Rice, Burleigh	C	×
Fort Stevenson, Stevens	C	×
Fort Totten, Benson	NE	250
Fort Yates, Boreman	S	×
Fox Lake, Ramsey	NE	×
Freeborn, Eddy	E	×
● Fryburg, Billings	SW	×
● Fullerton, Dickey	S	×
● Galesburg, Traill	E	40
Gallatin, Griggs	E	32
Gall, Walsh	NE	30
Gardar, Pembina	NE	57
● Gardner, Cass	SE	25
Garfield, Walsh	NE	×
Gayton, Emmons	S	×
● Geneseo, Sargent	SE	15
● Geneva, Kidder	C	×
Gertrude, Cavalier	NE	20
● Gilby, Grand Forks	E	400
Gill, Cass	SE	×
● Gladstone, Stark	SW	250
Glascock, Burleigh	C	140
● Glasston, Pembina	NE	20
Glencoe, Emmons	S	15
Glenfield, Foster	E	×
● Glen Ullin, Morton	SW	200
● Glover, Dickey	S	10
Golden Lake, Steele	E	×
● Grafton, Walsh	NE	1,562
Graham's Island, Benson	NE	×
● Grand Forks, Gd. F'ks	E	4,963
● Grand Forks Junc. Gd. F'ks	E	×
● Grand Harbor, Ramsey	NE	50
● Grandin, Cass	SE	150
● Grand Rapids, L'M'ro	SE	150
● Granville, McHenry	N	×
Gray, Stutsman	S	×
● Great Bend, Richland	SE	×
● Greene, Cass	SE	×
● Greenfield, Traill	E	×
Grinnell, Flannery	NW	69
Griswold, LaMoure	SE	20
● Guelph, Dickey	S	×
Hackett, Barnes	SE	65
● Haggard, Cass	SE	×
Hague, Traill	E	390
Halson, Pembina	NE	30
● Hamilton, Pembina	NE	300
Hamlin, Sargent	SE	×
Hampton, Emmons	S	×
Hancock, McLean	C	70
● Hankinson, Richland	SE	300
● Hannaford, Griggs	E	25
Hannah, Cavalier	NE	×
Hannover, Oliver	C	×
Hanson, Towner	N	×
● Harlem, Sargent	SE	50
Harmon, Morton	SW	57
Harrisburgh, Nelson	NE	35
● Harwood, Cass	SE	40
Hastings, Barnes	SE	×
● Hatton, Traill	E	150
● Havana, Sargent	SE	50
Hazelbrock, Kidder	C	×
Hazen, Mercer	W	86
● Hebron, Morton	SW	50
Helena, Griggs	E	×
Hensel, Pembina	NE	32
Hensler, Oliver	C	20
● Hickson, Cass	SE	41
● Hillsboro, Traill	E	658
● Hillsdale, Dickey	S	82
● Hobart, Barnes	SE	×
Holmes, Grand Forks	E	32
● Hope, Steele	E	400
● Hopple, Walsh	NE	×
● Horace, Cass	SE	35
Horn, Stutsman	S	×
Hoskins, McIntosh	S	×
● Howe's, Cass	SE	×
● Hubbard Pitt, Traill	E	×
Hull, Emmons	S	×
● Hunter, Cass	SE	150
Huron City, Pembina	NE	25
Hurricane Lake, Pierce	N	×
Hyde Park, Pembina	NE	32
Ingersoll, McLean	C	×
● Inkster, Grand Forks	E	200
Iola, Ramsey	NE	×
Island Lake, Rolette	N	20
Jackson, Ramsey	NE	25
● Jamestown, Stutsman	S	2,310
Jerusalem, Ramsey	NE	×
Jessie, Griggs	E	×
Jewell, McIntosh	S	32
● Johnstown, Grand Forks	E	25
● Jollette, Pembina	NE	×
Joslyn, Renville	N	×
● Junction, Traill	E	×
Kandiotta, Sargent	SE	40
Karlopolis, Stutsman	S	×
Kelly's, Grand Forks	E	×
● Kelso, Traill	E	32
● Kempton, Grand Forks	E	×
Kihlahl, Ramsey	NE	20
● Kindred, Cass	SE	150
Kiner, Wells	C	×
King, Logan	S	×
Kinloss, Walsh	NE	195
Klein, Oliver	C	×
Kloeppel, Richland	SE	×
● Knife River, Morton	SW	20
● Knox, Benson	SE	×
Kongsberg, Richland	SE	×
Krem, Mercer	W	×
● Kurtz, Morton	SW	×
Lakeview, LaMoure	SE	×
● Lakota, Nelson	NE	350
Lake Ibsen, Benson	NE	×
Lambert, Walsh	NE	82
● LaMoure, LaMoure	SE	400
Lane, McHenry	N	×
● Langdon, Cavalier	NE	400
Langedahl, Kidder	C	×
● Larimore, Grand Forks	E	700
Larose, Benson	NE	20
Larrabee, Foster	E	65
Latona, Walsh	NE	×
Laurent, Rolette	N	130
● Ledgerwood, Richland	SE	×
Lee, Nelson	NE	20
● Leeds, Benson	NE	×
Lemon, Cavalier	NE	40
● Lehigh, Richland	SE	×
● Lehigh, Stark	SW	×
● Leonard, Cass	SE	35
Leroy, Pembina	NE	×
● Levant, Grand Forks	E	×
Liberal, Nelson	NE	×
● Lidgerwood, Richland	SE	150
● Lisbon, Ransom	SE	1,600
Litchville, LaMoure	SE	32
● Little Missouri, Billings	SW	×
Livona, Emmons	S	97
Locke, Ramsey	NE	×
Logan, Ward	N	×
● Lone Tree, Ward	N	×
Lordsburg, Bottineau	N	40
Lorraine, Dickey	S	×
Lowell, McIntosh	S	×
● Ludden, Dickey	S	350
● McCanna, Grand Forks	E	40
Mcguire, Kidder	C	32
● McKenzie, Burleigh	C	×
McKinney, Renvill	N	×
McVille, Nelson	NE	32
● Magnolia, Cass	SE	×
Malda, Cavalier	NE	×
● Mandan, Morton	SW	1,500
● Manitou, Mountraille	NW	×
● Manvel, Grand Forks	E	200
● Mapes, Nelson	NE	150
● Mapleton, Cass	SE	300
Mardell, Steele	E	65
● Marmot, Morton	SW	×
● Marshall, Ransom	SE	15
Matthews Range, Rolette	N	18
● Mayville, Traill	E	750
● Meckinock, Grand Forks	E	×
● Medbery, LaMoure	SE	32
Medford, Walsh	NE	200
● Medina, Stutsman	S	×
● Medora, Billings	SW	75
● Mekinock, Grand Forks	E	×
Melby, Foster	E	×
● Melville, Foster	E	100
● Menoken, Burleigh	C	40
Mercer, Mercer	W	×
Merricourt, Dickey	S	82
● Merrifield, Grand Forks	E	15
● Michigan, Nelson	NE	144
● Michigan City, Nelson	NE	200
● Milnor, Sargent	SE	450
● Milton, Cavalier	NE	250
● Minnewaukon, Ben'n	NE	450
Minnie Lake, Barnes	SE	×
● Minot, Ward	N	1,200
● Minto, Ward	N	650
Mona, Cavalier	NE	×
● Monango, Dickey	S	125
● Montpelier, Stutsman	S	20
● Mooreton, Richland	SE	40
Morris, Eddy	E	22
Mountain, Pembina	NE	20
Mount Carmel, Cavalier	NE	×
Mouse River, McHenry	N	15
Mugford, Pembina	NE	32
● Murray, Traill	N	×
Napoleon, Logan	S	32
Nelio, Steele	E	×
● Neche, Pembina	NE	250
Nesson, Flannery	NW	32
Newbre, Ramsey	NE	×
Newburg, LaMoure	SE	×
New England City, Het'gr	SW	10
● New Rockford, Eddy	E	200
New Saint Joseph, Pem'a	NE	100
● New Salem, Morton	SW	150
● Niagara, Grand Forks	E	100
● Nicholson, Sargent	SE	40
Noble, Cass	SE	57
Norman, Cass	SE	12
● Northwood, Grand Forks	E	400
Norwegian, McIntosh	S	×
● Norwich, McHenry	N	×
Nova, Walsh	NE	×
Nowesta, Pembina	NE	82
Oakdale, Dunn	W	×
● Oakes, Dickey	S	515
● Oatland, Cass	SE	×
● Oberon, Benson	NE	150
● Odell, Barnes	SE	27
● Ojata, Grand Forks	E	100
Olga, Cavalier	NE	150
Omemee, Bottineau	N	×
Omio, Emmons	S	20
Ontario, Wells	C	×
● Oriska, Barnes	SE	150
● Orr, Grand Forks	E	60
● Orrs, Grand Forks	E	×
Osago, Nelson	NE	×
Oshkosh, Wells	C	×
● Osnabrock, Cavalier	NE	15
● Oswald, Richland	SE	×
Ottawa, Griggs	E	80
Ottofy, Nelson	NE	25
Owego, Ransom	SE	×
● Page, Cass	SE	350
● Page City, Cass	SE	×
Painted Woods, Burleigh	C	25
● Parkhurst, Stutsman	S	×
● Park River, Walsh	NE	300
● Park River Junc., G. F'rks	E	×
● Pembina, Pembina	NE	664
Pendroy, McHenry	N	×
● Penn, Ramsey	NE	×
● Perry, Sargent	SE	×
● Perth, Towner	N	×
Peters, Kidder	C	×
● Petersburg, Nelson	NE	80
Peterson, Cass	SE	×
Pickert, Steele	E	×
Picton, Towner	N	×
Pilot, Grand Forks	E	×
● Pingree, Stutsman	S	30
● Pisek, Walsh	NE	30
● Pittsburgh, Pembina	NE	×
● Pleasant Lake, Benson	NE	×
Plymouth, Ransom	SE	40
● Port Emma, Dickey	S	×
● Portland, Traill	E	400
● Portland Junction, Traill	E	×
Power, Richland	SE	32
Praha, Walsh	NE	20
Prattford, Pembina	NE	×
Quay, Rolette	N	×
Quincy, Traill	E	40
● Ransom, Sargent	SE	40
● Ray, Flannery	NW	×
● Reynolds, Grand Forks	E	100
● Richardton, Stark	SW	150
Ridgefield, Cavalier	NE	×
● Rio, Stutsman	S	×
Ripley, Sargent	SE	×
● Ripon, Cass	SE	25
River Landing, Burleigh	C	×
● Riverdale, Dickey	S	×
Rogers, Ramsey	NE	×
● Rolla, Rolette	N	150
Romfo, Cavalier	NE	40
Romness, Griggs	E	32
Roop, Emmons	S	×
● Roseville, Traill	E	26
● Ross, Mountraille	NW	×
● Ross, Wells	C	×
Ruby, Nelson	NE	×
● Rugby, Pierce	N	×
● Rugby Junction, Pierce	N	200
Russell, LaMoure	SE	33
● Rutland, Sargent	SE	150
Rutten, Ramsey	NE	×
Saint Andrew, Walsh	NE	40
● Saint Andrew's Station, Walsh	NE	×
Saint Carl, Ward	N	×
Saint Carl, Stevens	C	82
● St. Johns, Rolette	N	100
Saint Thomas, Pembina	NE	500
Saint Vant, Pembina	NE	18
● Salt Lake, Walsh	NE	×
● Sanborn, Barnes	SE	900
● Sanders, Cass	SE	×
Sanger, Oliver	C	33
Sausanville, Bottineau	N	×
● Sargent, Sargent	SE	200
● Scoria, Billings	SW	×
Scovill, Ransom	SE	98
● Sedalia, Morton	SW	×
● Sentinel Butte, Billings	SW	32
● Sewall, Richland	SE	×
● Seymour, Richland	SE	130
● Sharlow, Stutsman	S	×
Sharon, Steele	E	×
● Shawnee, Grand Forks	E	×
● Sheldon, Ransom	SE	500
Shenford, Ransom	SE	×
Shepard, Pembina	NE	×
Sherbrooke, Steele	E	32
● Sheyenne, Eddy	E	40
● Shurmeir, Grand Forks	E	×
● Sidney, Cass	SE	×
Sidney, Towner	N	×
● Silver Leaf, Dickey	S	10
Silvista, Walsh	NE	×
● Sims, Morton	SW	150
Slaton, Mercer	W	10
Slaughter, Burleigh	C	32
Snyder, Towner	N	32
Sogn, Nelson	NE	×
● Sonora, Richland	SE	×
Soper, Cavalier	NE	×
● South Heart, Stark	SW	65
● Spiritwood, Stutsman	S	30
● Sprague Lake, Sargent	SE	10
● Spring Brook, Flannery	NW	×
Standingrock, Ransom	SE	×
● Stanley, Mountraille	NW	×
Stanton, Mercer	W	×
Starkweather, Ramsey	NE	32
● Steele, Kidder	C	500
Steidel, Logan	S	×
● Sterling, Burleigh	C	60
Stewartsdale, Burleigh	C	×
● Stiles, Richland	SE	12
Stillwell, Cavalier	NE	×
Stokesville, Pembina	NE	32
Strabane, Grand Forks	E	14
● Straubville, Sargent	SE	×
● Sully Springs, Billings	SW	×
● Sunny Side, Morton	SW	×
Svea, Barnes	SE	×
Svenby, Barnes	SE	×
● Sweet Briar, Morton	SW	32
Sylvia, Ransom	SE	10
● Sykeston, Wells	C	100
● Tappen, Kidder	C	23
Tara, Steele	E	×
Tarsus, Bottineau	N	10
● Taylor, Stark	SW	32
● Taylors, Flannery	NW	×
Tewaukon, Sargent	SE	32
Thexton, Pembina	NE	×
● Thompson, Grand Forks	E	150
Tiffany, Eddy	E	12
● Tioga, Mountraille	NW	×
Tomey, Walsh	NE	×
Tomlinson, Eddy	E	17
● Towanda, Sargent	SE	×
● Tower City, Cass	SE	512
● Towner, McHenry	N	275
● Trenton, Buford	NW	×
Trysil, Cass	SE	45
Turtle Lake, McLean	C	×
Turtle River, Grand Forks	E	100
Twala, Rolette	N	×
● Tyler, Richland	SE	×
Tyner, Pembina	NE	×
Union, Cavalier	NE	×
● University, Grand Forks	E	×
● Urbana, Barnes	SE	×
Uxbridge, Barnes	SE	×
● Valley City, Barnes	SE	1,200
● Valley Junc., LaMoure	SE	×
Vang, Cavalier	NE	32
Verner, Sargent	SE	32
● Verona, LaMoure	SE	16
Vesley, Walsh	NE	×
Vesta, Walsh	NE	×
Victoria, McLean	C	24
Viking, Benson	NE	×
Villard, McHenry	N	57
● Voss, Walsh	NE	×
● Wahpeton, Richland	SE	1,600
● Walcott, Richland	SE	200
Wales, Burleigh	C	32
Walhalla, Pembina	NE	200
● Wallace, Ward	N	150
Walle, Grand Forks	E	×
Walshville, Walsh	NE	×
Wamdusky, Nelson	NE	×
● Warren, Cass	SE	×
Washburn, McLean	C	100
Watson, Cass	SE	490
Webber, Sargent	SE	15
● Weible, Traill	E	×
Welford, Pembina	NE	×
Weller, McLean	C	40
Wells, Wells	C	×
Westboro, Dickey	S	14
Westfield, Emmons	S	×
● West LaMoure, LaMo're	SE	×
● Wheatland, Cass	SE	400
● Wheelock, Flannery	NW	×
Whitby, Wells	C	×
● White Earth, M'traille	NW	×
● Wild Rice, Cass	SE	20
Willdo, Towner	N	×
Williamsport, Emmons	S	24
● Williston, Buford	NW	150
Willow City, Bottineau	N	150
Willows, Griggs	E	40
Winchester, Emmons	S	45
● Windsor, Stutsman	S	20
Wines, McHenry	N	×
Winona, Emmons	S	200
Wogansport, Burleigh	C	×
● Woodhull, Richland	SE	×
Wolwode, Richland	SE	13
Woodbridge, Cavalier	NE	130
● Woodruff, Richland	SE	×
● Woods, Cass	SE	×
Wright, Dickey	S	×
● Wyndmere, Richland	SE	60
● York, Benson	NE	×
● Yorktown, Dickey	S	82
Young, Pembina	NE	22
Youngstown, McIntosh	S	32
● Ypsilanti, Stutsman	S	26
Zion, Cass	SE	×

OHIO.

COUNTIES.	INDEX.	POP.
Adams	S	26,093
Allen	NW	40,644
Ashland	N	22,223
Ashtabula	NE	43,655
Athens	SE	35,194
Auglaize	W	28,100
Belmont	E	57,413
Brown	SW	29,899
Butler	SW	48,597
Carroll	E	17,566
Champaign	W	26,980
Clarke	W	52,277
Clermont	SW	33,553
Clinton	SW	24,240
Columbiana	NE	59,029
Coshocton	C	26,703
Crawford	N	31,927
Cuyahoga	NE	309,970
Darke	W	42,961
Defiance	NW	25,769
Delaware	C	27,189
Erie	N	35,462
Fairfield	C	33,939
Fayette	S	22,309
Franklin	C	124,087
Fulton	NW	22,023
Gallia	S	27,005
Geauga	NE	13,489
Greene	W	29,820
Guernsey	E	28,645
Hamilton	SW	374,573
Hancock	NW	42,563
Hardin	W	28,039
Harrison	E	20,830
Henry	NW	25,080
Highland	S	29,048
Hocking	S	22,658
Holmes	C	21,139
Huron	N	31,949
Jackson	S	28,408
Jefferson	E	39,415
Knox	C	27,600
Lake	NE	18,235
Lawrence	S	39,556
Licking	C	43,279
Logan	W	27,386
Lorain	N	40,295
Lucas	NW	102,296
Madison	C	20,057
Mahoning	NE	55,979
Marion	C	24,727
Medina	N	21,742
Meigs	SE	29,813
Mercer	W	27,220
Miami	W	39,754
Monroe	E	25,175
Montgomery	W	100,852
Morgan	SE	19,143
Morrow	C	18,120
Muskingum	C	51,210
Noble	E	20,753
Ottawa	N	21,974
Paulding	NW	25,932
Perry	C	31,151
Pickaway	C	26,959
Pike	S	17,482
Portage	NE	27,868
Preble	W	23,421
Putnam	NW	30,188
Richland	N	38,072
Ross	S	39,454
Sandusky	N	30,617
Scioto	S	35,377
Seneca	N	40,869
Shelby	W	24,707
Stark	NE	84,170
Summit	NE	54,089
Trumbull	NE	42,373
Tuscarawas	E	46,618
Union	C	22,860
Van Wert	NW	29,671
Vinton	S	16,045
Warren	SW	25,468
Washington	SE	42,380
Wayne	N	39,005
Williams	NW	24,897
Wood	NW	44,392
Wyandot	N	21,722
Total		3 693,216

TOWNS. COUNTIES.	INDEX.	POP.
● Abanaka, Van Wert	NW	60
Abashai, Scioto	S	25
Abbeyville, Medina	N	100
Aberdeen, Brown	SW	885
Achor, Columbiana	NE	50
● Ackerman, Franklin	C	×
Acme, Medina	N	25
● Action, Marion	C	×
● Ada, Hardin	W	2,000
● Adair, Monroe	E	×
● Adams Mills, Muskingum	C	100
Adam's Mills, Meigs	SE	50
Adams Ridge, Defiance	NW	50
Adamsville, Muskingum	C	400
Adario, Richland	N	100
Addison, Champaign	W	600
● Addison, Gallia	S	100
● Addyston, Hamilton	SW	50
Adelaide, Marion	C	75
Adelphi, Ross	S	600
● Adena, Jefferson	E	40
Adgate Farm, Allen	NW	×
● Adrian, Seneca	N	250
● Adrian, Noble	E	×
● Aetna Iron Works, B'lm't	E	×
● Aetna Mill, Belmont	E	×
● Aetnaville, Belmont	E	×
Africa, Delaware	C	20
● Afton, Clermont	SW	50
Agins, Monroe	E	25
● Agosta, Marion	C	384
Ai, Fulton	NW	150
Aid, Lawrence	S	×
Ainger, Williams	NW	25
● Air Hill, Montgomery	W	25
● Air Line Junc., Lucas	NW	40
Aitch Monroe	E	20
● Akron, Summit	NE	27,702
● Akron Junction, Summit	NE	×
● Alakanna, Jefferson	E	×
Alaska, Van Wert	NW	×
● Albany, Athens	SE	500
Albany, Tuscarawas	E	80
Alberta, Meigs	SE	50
Albion, Ashland	N	75
Alcony, Miami	W	100
Alden, Washington	SE	×
Alert, Butler	SW	12
● Alexander, Belmont	E	×
● Alexanders, Cuyahoga	NE	×
Alexandersville, M'tg'm'y	W	250
● Alexandria, Licking	C	300
● Alexis, Lucas	NW	×
Alfred, Meigs	SE	50
● Alger, Hardin	W	×
Algonquin, Carroll	E	50
● Alice, Gallia	S	40
Alikanna, Jefferson	E	×
Allandale, Hamilton	SW	×
● Alledonia, Belmont	E	×
Allensville, Vinton	S	150
Allentown, Allen	NW	125
● Allentown, Fayette	S	150
● Alliance, Stark	NE	7,598
● Alliance Junction, M'h'g	NE	×
Alma, Ross	S	75
● Alnora, Putnam	NW	×
● Alpha, Greene	W	300
● Alta, Richland	N	30
Altitude, Monroe	E	×
● Alton, Franklin	C	100
Alum Creek, Delaware	C	20
● Alum Creek Junc., F'kl'n	C	×
● Alvada, Seneca	N	100
Alvesta, Lucas	NW	×
● Alvordton, Williams	NW	50
● Amanda, Fairfield	C	500
● Amanda, Butler	SW	300
● Ambler, Belmont	E	×
● Amboy, Ashtabula	NE	300
Ambrose, Fulton	NW	×
● Amelia, Clermont	SW	501
● Amesville, Athens	SE	200
American, Scioto	S	×
Amherst, Lorain	N	1,750
Amity, Knox	C	200
Amity, Montgomery	W	70
Amity, Madison	C	117
● Amsden, Seneca	N	150
Amsterdam, Jefferson	E	100
● Anderson, Ross	S	40
● Anderson's Ferry, H'ilt'n	SW	×
Andersonville, Ross	S	100
Andis, Lawrence	S	25
● Andover, Ashtabula	NE	1,515
Andrews, Morrow	E	×
Angola, Gallia	S	×
● Angus, Seneca	N	50
● Ankeytown, Knox	C	75
● Anna, Shelby	W	533
Annapolis, Crawford	N	350
Annapolis, Jefferson	E	139
● Ansonia, Darke	W	705
Anthony, Athens	SE	15
Antioch, Monroe	E	300
Antiquity, Meigs	SE	100
Autonis, Ross	S	×
Antone, Athens	SE	30
Antrim, Guernsey	E	300
● Antwerp, Paulding	NW	1,800
● Apple Creek, Wayne	N	500
Apple Grove, Meigs	SE	110
Appleton, Licking	C	110
Arabia, Lawrence	S	150
Arbaugh, Vinton	S	×
Arbela, Union	C	×
● Arcadia, Hancock	NW	450
● Arcanum, Darke	W	1,000
● Archbold, Fulton	NW	789
Archer, Harrison	E	75
Archer's Fork, Wash'gton	SE	30
● Arden, Hamilton	SW	×
● Arion, Scioto	S	25
Arkoe, Pike	S	20
● Arlington, Hancock	NW	455
● Arlington Heights, Ha'n	SW	×
● Armadale, Athens	SE	×
Armenia, Washington	SE	80
Armstrong, Allen	NW	30
● Armstrong's Mills, Bel'nt	E	50
Arnheim, Brown	SW	98
● Arsenal Switch, Franklin	C	×
Arthur, Paulding	N	15
Asbury, Hamilton	SW	×
Ash, Licking	C	×
● Ashland, Ashland	N	3,563
● Ashley, Delaware	C	640
Ashmont, Erie	N	×
Ash Ridge, Brown	SW	×
● Ashtabula, Ashtabula	NE	8,316
Ashtabula Harbor, Ash'la	NE	×
Ashton, Noble	E	×
● Ashville, Pickaway	C	600
● Ashwood, Defiance	NW	×
Athalia, Lawrence	S	300
● Athens, Athens	SE	3,600
Atherton, Licking	C	25
● Athlone, Butler	SW	×
● Atlanta, Pickaway	C	25
● Atlanta Siding, Cuya'ga	NE	×
Atlas, Belmont	E	150
Attica, Seneca	N	720
Attica, Seneca	N	×
● Atwater, Portage	NE	278
Atwater Centre, Portage	NE	×
● Atwood, Carroll	E	×
Auburn, Geauga	NE	150
● Auburndale, Lucas	NW	25
● Auglaize, Allen	NW	×
● Auglaize, Van Wert	NW	×
● Auglaize River, Allen	NW	×
● Augusta, Carroll	E	210
Aultman, Stark	NE	25
Aurora, Portage	NE	595
● Aurora Station, Portage	NE	×
● Austin, Ross	S	20
● Austinburgh, Ashtabula	NE	3.0
● Austintown, Mahoning	NE	150
● Ava, Noble	E	50
● Avenue, Franklin	C	75
● Avery, Erie	N	40
Avlon, Perry	C	2·
● Avon, Lorain	N	500
● Avondale, Coshocton	C	213
● Avondale, Hamilton	SW	4,500
● Avondale, Licking	C	×
Avon Lake, Lorain	N	×
● Axline, Perry	C	×
Axtel, Erie	N	75
Ayersville, Defiance	NW	25
Azelda, Columbiana	NE	×
● Bachman, Montgomery	W	100
Bacon, Coshocton	C	50
● Bailey, Lucas	NW	25
● Baileys, Lucas	NW	25
● Bailey's Mills, Belmont	E	100
● Bainbridge, Geauga	NE	900
● Bainbridge, Ross	S	1,000
● Baird's Furnace, Perry	C	×
● Bairdstown, Wood	NW	400
Baker, Darke	W	20
● Baker's Junction, Ross	S	×
Baker's Stone Mine, Richl'd	N	×
Baker's Store, Darke	W	40
● Baker's Switch, Jackson	S	×
Bakersville, Coshocton	SW	300
● Baldwin, Clermont	SW	10
● Ballou, Miami	W	×
● Ballou, Muskingum	C	×
Ballou, Shelby	W	20
● Ballous, Muskingum	C	×
Ballville, Sandusky	N	×
● Baltic, Tuscarawas	E	400
● Baltimore, Fairfield	C	500
● Baltimore, Montgomery	W	×
Bangorville, Richland	N	21
● Bangs, Knox	C	500
● Bannor, Jackson	S	50
● Bannock, Belmont	E	20
Bantam, Clermont	SW	800
Barclay, Trumbull	NE	×
Barlow, Washington	SE	125
Barnes, Richland	N	50
Barnesburgh, Hamilton	SW	600
● Barnesville, Belmont	E	3,185
● Barnetts, Preble	W	×
Barnhill, Tuscarawas	E	1,000
Barrett's Mills, Highland	S	20
● Barrick, Carroll	E	×
● Barr's Mills, Tuscarawas	E	100
Barry, Cuyahoga	NE	25
Barryville, Stark	NE	150
● Bartels Station, Lawrence	S	30
● Bartlett, Coshocton	C	×
Bartlett, Washington	SE	300
● Bartlow, Henry	NW	×
● Barton, Belmont	E	×
Bartramville, Lawrence	S	35
● Bascom, Seneca	N	250
Bashan, Meigs	SE	×
● Basil, Fairfield	C	400
● Bassinger, Putnam	NW	×
● Batavia, Clermont	SW	1,500
● Batavia Junc. Hamilton	SW	×
● Batdorf, Fulton	NW	×
● Bate, Washington	SE	×
● Bates, Wood	NW	×
Batesville, Noble	E	400
Bath, Summit	NE	75
● Bayard, Columbiana	NE	150
● Baybridge, Erie	N	×
Bays, Wood	NW	×
Baywood, Clermont	SW	25
● Beach City, Stark	NE	450
● Beallsville, Monroe	E	500
Beamsville, Darke	W	150
Bear Creek, Scioto	S	30
Beasley's Fork, Adams	S	×
● Beatty, Clarke	W	×
● Beaver, Pike	S	200
● Beaver Dam, Allen	NW	390
● Beaver Pond, Adams	S	100
Beavertown, Montgomery	W	200
● Beaverton, Pike	S	×
● Beckers, Montgomery	W	×
● Beckel, Belmont	E	×
● Becketts, Washington	SE	×
Beck's Mills, Holmes	C	25
● Bedford, Cuyahoga	NE	1,085
● Bedford Siding, Cuyah'a	NE	×
Bee, Vinton	S	40
Beebe, Athens	SE	20
Beebetown, Medina	N	×
Beech, Licking	C	150
Beecher, Ross	S	×
● Beechwood, Clermont	SW	×
Beldler, Tuscarawas	E	×
● Belden, Lorain	N	100
Belfast, Clermont	SW	50
Belfast, Highland	S	150
Bell, Highland	S	120
● Bellaire, Belmont	E	9,901
Bellbrook, Greene	W	450
● Belle Centre, Logan	W	1,016
● Bellefontaine, Logan	W	4,2[illegible]
Belle Point, Delaware	C	25
● Belle Valley, Noble	E	150
Belle Vernon, Wyandot	N	175
● Bellevue, Huron	N	3,163
● Bellville, Richland	N	950
● Belmont, Belmont	E	384
● Belmont, Hamilton	SW	×
● Belmore, Putnam	NW	450
● Beloit, Mahoning	NE	250
● Belpre, Washington	SE	1,050
Bement, Cuyahoga	NE	300
Bennett's Corners, Medina	N	400
Bennington, Morrow	C	150
● Bentley, Trumbull	NE	×
Benton, Crawford	N	173
● Benton, Hancock	NW	×
Benton, Holmes	C	250
Benton Ridge, Hancock	NW	230
Bentonville, Adams	S	350
Benwood, Monroe	E	30
● Berea, Cuyahoga	NE	3,000
● Berea West Switch, Cuy'a	NE	×
● Bergholz, Jefferson	E	100
Berkey, Lucas	NW	×
Berkshire, Delaware	C	225
● Berlin, Delaware	C	×
● Berlin, Jackson	S	275
Berlin, Holmes	C	235
Berlin, Shelby	W	600
● Berlin Centre, Mahon'g	NE	300
● Berlin Cross Roads, Ja'k'n	S	275
Berlin Heights, Erie	N	550
Berlinville, Erie	N	300
● Bernard, Brown	SW	×
Berne, Noble	E	150
Berne Station, Fairfield	C	50
Berrysville, Highland	S	67
Berton, Brown	SW	×
Berwick, Marion	C	500
● Berwick, Seneca	N	250
Berwyn, Tuscarawas	E	×
● Bests, Mahoning	NE	×
● Besuden's, Hamilton	SW	×
Beta, Fulton	NW	×
Bethany, Butler	SW	129
● Bethel, Belmont	E	×
● Bethel, Clermont	SW	656
● Bethesda, Belmont	E	200

TOWNS.	COUNTIES.	INDEX.	POP.
● *Bethesda Church*	Ross	S	10
Bethlehem	Richland	N	60
● Bettsville	Seneca	N	750
Beverly	Washington	SE	798
Bevis	Hamilton	SW	36
Biddle	Crawford	N	×
● *Big Bloom*	Morgan	SE	×
Big Island	Marion	C	50
Big Plain	Madison	C	150
● Big Prairie	Wayne	N	200
● Big Run	Athens	SE	275
● *Big Run*	Pike	S	100
● Big Springs	Logan	W	100
● *Big Walnut*	Franklin	C	×
Billings	Noble	E	×
Bingham	Monroe	E	×
Binola	Cuyahoga	NE	×
Bird's Run	Guernsey	E	25
Birmingham	Erie	N	300
Birmingham	Guernsey	E	350
● Bishopville	Morgan	SE	50
Bismarck	Huron	N	35
Bissell's	Geauga	NE	×
Blachleyville	Wayne	N	150
Blackaller	Gallia	S	×
● Black Ash	Henry	NW	145
● Blackband	Tuscarawas	E	40
Blackberry	Ottawa	N	50
● Black Creek	Holmes	C	125
● *Black Dog Siding*	S'm'l	NE	×
● *Black Hand*	Licking	C	×
Blackhand Station	Musk'm	C	59
Black Jack	Hocking	S	30
● Black Lick	Franklin	C	85
● Black Run	Muskingum	C	100
● *Black Sand Switch*	S'm't	NE	×
Bladen	Gallia	S	×
Bladensburg	Gallia	S	100
Bladensburgh	Knox	C	300
● Blaine	Belmont	E	50
● *Blairville*	Clermont	SW	150
Blake	Medina	N	×
● Blakeslee	Williams	NW	200
Blakes Mills	Tuscarawas	E	25
● *Blanchard*	Hardin	W	×
● Blanchester	Clinton	SW	1,300
Blanco	Mahoning	NE	10
● *Blanco*	Gallia	S	×
Blendon	Franklin	C	×
● *Blessings*	Fayette	S	×
Bliss	Pickaway	C	×
● Blissfield	Coshocton	C	×
● *Bloom*	Scioto	S	100
Bloom Centre	Logan	W	100
● Bloomdale	Wood	NW	600
● Bloomer	Miami	W	75
Bloomfield	Coshocton	C	200
Bloomfield	Morrow	C	60
● *Bloomfield*	Trumbull	NE	600
Bloomfield	Muskingum	C	176
● *Bloomfield*	Jefferson	E	300
● Bloomingburgh	Fayette	S	641
Bloomingdale	Jefferson	E	200
Blooming Grove	Morrow	C	500
Bloomington	Clinton	SW	162
Bloomingville	Erie	N	75
● Bloom Switch	Scioto	S	100
Bloomville	Hocking	S	100
● Bloomville	Seneca	N	568
Blowville	Clermont	SW	25
● Blue Ash	Hamilton	SW	60
Blue Ball	Butler	SW	100
● Blue Bell	Guernsey	E	25
Blue Creek	Adams	S	150
● Blue Rock	Muskingum	C	200
Bluestone	Cuyahoga	NE	100
● Bluffton	Allen	NW	1,400
Boardman	Mahoning	NE	50
● *Bodman*	Brown	SW	×
Boden	Guernsey	E	×
Bogart	Erie	N	250
Boggs	Gallia	S	×
● *Bogus Road*	Fayette	S	×
Boke's Creek	Union	C	×
Bolin's Mills	Vinton	S	20
● Bolivar	Tuscarawas	E	650
Bond	Guernsey	E	10
● Bond Hill	Hamilton	SW	800
Bookwalter	Fayette	S	200
Booth	Tuscarawas	E	×
● *Booths*	Trumbull	NE	×
Borer's Corners	Franklin	C	20
Boston	Belmont	E	130
● Boston	Summit	NE	100
Boston	Highland	S	56
Bostwick	Geauga	NE	60
Boswell	Mahoning	NE	50
● *Bosworth*	Summit	NE	×
● Botkins	Shelby	W	510
● *Botzum*	Summit	NE	×
Bourneville	Ross	S	200
● Bowerston	Harrison	E	500
Bowersville	Greene	W	300
Bowler	Gallia	S	100
● Bowling Green	W'd	NW	3 665
● Bowlusville	Clarke	W	200
Boyd	Miami	W	×
Bowsher	Pickaway	C	25
● *Boyers*	Monroe	E	×
● Braceville	Trumbull	NE	30
● *Brachmann's*	Hamilton	SW	×
● Bradford	Miami	W	1,500
● Bradner	Wood	NW	500
Bradrick	Lawrence	S	150
Brady	Guernsey	E	25
Bradyville	Adams	S	100
● Branch Hill	Clermont	SW	100
Brandon	Knox	C	300
Brandt	Miami	W	241
Brandywine	Crawford	N	×
● Brashears	Hocking	S	500
● Brazier	Clermont	SW	25
Breakman	Lake	NE	×
● Brecksville	Cuyahoga	NE	250
● Brecon	Hamilton	SW	100
Brehm	Mercer	W	×
● Bremen	Fairfield	C	250
● Brier Hill	Mahoning	NE	×
● Brice	Franklin	C	35
● Briceton	Paulding	NW	200
Brickner	Putnam	NW	12
● Bridgeport	Belmont	E	3,368
● *Bridgeport Junc.*	Belmont	E	×
Bridgeville	Muskingum	C	50
Bridgewater	Williams	NW	125
● Briggs	Washington	SE	250
● Briggsdale	Franklin	C	40
● *Briggsville*	Stark	NE	×
● *Brighton*	Hamilton	SW	×
● *Brighton*	Clarke	W	100
● Brighton	Lorain	N	50
● *Brighton*	Cuyahoga	NE	900
● Brilliant	Jefferson	E	400
Brimfield	Portage	NE	1,200
● *Brimfield*	Portage	NE	×
● Brinley	Preble	W	60
● Brister	Monroe	E	×
● Bristol	Morgan	SE	200
● *Bristol*	Perry	C	×
Bristolville	Trumbull	NE	1,175
● *Bristolville*	Trumbull	NE	×
Brittain	Summit	NE	100
● *Broad Ave*	Hancock	NW	×
● *Broad Street*	Franklin	C	×
● Broadway	Union	C	400
● *Broadway*	Cuyahoga	NE	×
● *Broadwell*	Hamilton	SW	×
Brock	Darke	W	50
● *Brokaw*	Morgan	SE	×
Broken Sword	Crawford	N	100
● *Bronson's*	Franklin	C	×
● Brookfield	Trumbull	NE	300
● Brooklyn	Cuyahoga	NE	1 800
Brooklyn Vill'g	Cuyahoga	NE	4 948
● Brookville	Montgomery	W	1,000
● Broughton	Paulding	NW	150
Brown	Guernsey	E	200
● Brownhelm	Lorain	N	75
● Brownhelm Station	Lor'in	N	100
Brown's	Miami	W	25
● *Brown's Station*	Jefferson	E	50
Brown's Mills	Wash'gton	SE	50
Brownsville	Licking	C	380
Brownsville	Clermont	SW	100
Brownsville	Knox	C	150
Browntown	Brown	SW	50
● *Bruce*	Belmont	E	20
● *Bruners*	Sandusky	N	×
Brunersburgh	Defiance	NW	150
Brunswick	Medina	N	200
● Brush Creek	Muskingum	C	50
● *Brush Fork Junc.*	Hoc'ng	S	×
● *Brush Lake*	Champaign	W	×
Bruss	Darke	W	25
● Bryan	Williams	NW	3,500
● *Bryson*	Greene	W	×
Buchanan	Monroe	E	×
Buchanan	Pike	S	40
● Buchtel	Athens	SE	2,800
● *Buckeye*	Muskingum	C	×
Buckeye	Summit	NE	×
Buckeye City	Knox	C	217
● Buckeye Cottage	Perry	C	×
● *Buckingham*	Perry	C	200
● Buckland	Anglaize	W	250
Buck Run	Adams	S	×
Bucks	Columbiana	NE	75
● Buckskin	Ross	S	10
● *Buckwalter*	Ross	S	×
● Bucyrus	Crawford	N	5,951
Bud	Jackson	S	30
Buena Vista	Fayette	S	150
Buena Vista	Scioto	S	825
Buffalo	Guernsey	E	150
Buford	Highland	S	150
Bulaville	Gallia	S	×
● *Bullock's*	Lucas	NW	×
Bulgoe	Crawford	N	100
● Bundysburgh	Geauga	NE	300
Bunkerhill	Butler	SW	50
● Burbank	Wayne	N	300
● Burgh Hill	Trumbull	NE	350
● Burgoon	Sandusky	N	200
● Burkets	Perry	C	×
● Burkettsville	Darke	W	250
● Burkhart	Monroe	E	50
Burlingham	Meigs	SE	125
Burlington	Belmont	E	×
Burlington	Lawrence	S	250
● Burris	Jackson	S	25
● Burr Oak	Athens	SE	100
● *Burrs Mills*	Belmont	E	300
Burton	Geauga	NE	1,230
● *Burton*	Belmont	E	×
● Burton City	Wayne	N	300
● Burton Station	Geauga	NE	75
Burtonville	Clinton	SW	70
Burl's	Franklin	C	35
● *Busenburks*	Butler	SW	×
Bushnell	Ashtabula	NE	100
Bush's Mill	Gallia	S	110
Businessburgh	Belmont	E	100
● Butler	Richland	N	700
● *Butler*	Harrison	E	100
● *Butler Bridge*	Stark	NE	×
Butlerville	Warren	SW	140
● *Butterworth*	Warren	SW	×
● Byer	Jackson	S	200
● *Byers Junction*	Jackson	S	×
● Byersville	Guernsey	E	845
Byhalia	Union	C	200
Byington	Pike	S	56
Byron	Greene	W	200
● Cable	Champaign	W	300
● *Cable Crossing*	Jefferson	E	×
● *Cackler*	Portage	NE	×
● Cadiz	Harrison	E	2,000
● *Cadiz Junc.*	Harrison	E	132
Cadmus	Gallia	S	×
Cadwallader	Tuscarawas	E	100
● *Cairo*	Allen	NW	×
Cairo	Stark	NE	100
Calais	Monroe	E	160
Calcutta	Columbiana	NE	120
● **Caldwell**	Noble	E	1,360
● *Caldwell*	Franklin	C	×
● Caledonia	Marion	C	1,000
● *California*	Hamilton	SW	×
California	Pike	S	40
California	Pike	S	400
California	Hamilton	SW	376
Callihan	Guernsey	E	×
● Calla	Mahoning	NE	50
Calm	Geauga	NE	×
● Calumet	Jefferson	E	850
Calvary	Morgan	SE	20
● Calvin	Hancock	NW	×
● Camba	Jackson	S	25
● **Cambridge**	Guernsey	E	4,345
● *Cambridge Mines*	Guer'y	E	×
● Camden	Preble	W	1,200
Cameron	Monroe	E	250
Camp	Pike	S	×
● Campbell	Lawrence	N	×
Campbells	Butler	SW	×
● *Campbells*	Guernsey	E	150
● Campbellsport	Portage	NE	60
● Campbellstown	Preble	W	100
Camp Chase	Franklin	C	58
● Camp Dennison	Ham'tn	SW	292
● Camp Hagerman	W'r'n	SW	×
Camp Washington	Ha'ln	SW	×
Canaan	Wayne	N	250
● Canaanville	Athens	SE	40
● Canal Dover	Tuscar'was	E	3,550
● Canal Fulton	Stark	NE	1,175
Canal Lewisville	Coshocton	C	300
● Canal Winchester	Fra'lin	C	840
● Canfield	Mahoning	NE	700
● *Canfield Road*	Wash'ton	SE	×
● *Cannel Spur*	Coshocton	C	×
● *Cannelville*	Muskingum	C	100
Cannons Creek	Lawrence	S	×
Cannonsburgh	Hancock	NW	500
Cannon's Creek Junc.	Lr'ce	S	×
Cannon's Mill	Columbi'n	NE	60
● **Canton**	Stark	NE	26,327
Captina	Belmont	E	100
● *Captina*	Belmont	E	×
Caraghar	Fulton	NW	250
● Carbondale	Athens	SE	150
● Carbon Hill	Hocking	S	650
● Cardington	Morrow	C	1,251
● Carey	Wyandot	N	2,015
Careytown	Highland	S	×
Carlisle	Brown	SW	150
● Carlisle	Warren	SW	275
Carlisle	Noble	E	350
● Carlwick	Muskingum	C	×
Carmel	Highland	S	115
● Carpenter	Meigs	SE	10
● *Carrington*	Perry	C	×
● Carroll	Fairfield	C	300
Carrollton	Carroll	E	1,350
● *Carrollton*	M'tgomery	W	400
● *Carrollton*	M'tgomery	W	×
● *Carrollton Sta.*	M'tg'ry	W	50
● Carrothers	Seneca	N	100
Carrs Mills	Fayette	S	150
Cara Run	Pike	S	×
● Carthage	Hamilton	SW	2,000
Carthagena	Mercer	W	100
Carthon	Perry	C	30
Carysville	Champaign	W	50
● *Case Avenue*	Cuyahoga	NE	×
● *Casement*	Ashtabula	NE	×
Cassella	Mercer	W	100
● *Cassells*	Guernsey	E	10
Casstown	Miami	W	331
Cassville	Harrison	E	25
● Castalia	Erie	N	500
● Castine	Darke	W	250
● *Catawba*	Champaign	W	75
Catawba	Clarke	W	300
Catawba Island	Ottawa	N	800
● Cavett	Van Wert	NW	58
● Caywood	Washington	SE	25
● Cecil	Paulding	NW	860
● *Cedar Grove*	Muskingum	C	×
● Cedar Grove	Hocking	S	×
Cedar Hill	Fairfield	C	75
Cedar Mills	Adams	S	100
● Cedar Point	Hamilton	SW	24
● Cedar Run	Muskingum	C	20
Cedar Springs	Preble	W	21
Cedar Valley	Wayne	N	50
● Cedarville	Greene	W	1,483
Cedron	Clermont	SW	100
● Celina	Mercer	W	3,000
● *Centerton*	Huron	N	203
● *Centerburgh*	Knox	C	×
Central College	Franklin	C	87
Centre	Lawrence	S	×
Centre	Montgomery	W	250
● Centre Belpre	Wash'ton	SE	10
Centre Bend	Morgan	SE	10
● Centreburgh	Knox	C	797
Centrefield	Highland	S	100
Centre Point	Gallia	S	40
● *Centre Road*	Geauga	NE	×
● Centreton	Huron	N	200
Centre View	Monroe	E	75
Centre Village	Delaware	C	150
Centreville	Gallia	S	400
Centreville	Clinton	SW	150
Centreville	Montgomery	W	300
Centreville	Belmont	E	200
● Ceylon	Erie	N	200
Chaffin's Mills	Scioto	S	20
● Chagrin Falls	Cuya'ga	NE	1,800
● Chalfants	Perry	C	27
● Chalmer	Wood	NW	50
● *Chamberlin*	Medina	N	×
Chambersburgh	M'tgom'y	W	150
Chambersburgh	Gallia	S	100
● Champion	Trumbull	NE	20
● Chandlersville	Mus'gum	C	250
Chapel	Ashtabula	NE	120
Chapel Hill	Perry	C	200
● Chapman	Jackson	S	25
Chapman	Stark	NE	10
Chapman's	Gallia	S	×
● **Chardon**	Geauga	NE	1,083
Charity	Gallia	S	×
● *Charlestown Sta.*	Por'ge	NE	×
● Charlestown	Portage	NE	550
Charloe	Paulding	NW	80
Charm	Holmes	C	50
● *Chase*	Hancock	NW	×
Chase	Athens	SE	50
Chasetown	Brown	SW	×
Chaseville	Noble	E	10
Chatfield	Crawford	N	400
● *Chatfield*	Crawford	N	×
Chatham	Licking	C	50
Chatham Centre	Medina	N	250
Chattanooga	Mercer	W	30
● Chauncey	Athens	SE	300
Chenoweth	Madison	C	20
Cherry Fork	Adams	S	350
● Cherry Grove	Hamilton	SW	60
Cherry Valley	Ashtabula	NE	693
Cheshire	Delaware	C	150
● Cheshire	Gallia	S	200
Chester	Meigs	SE	146
Chester Cross Roads	G'u'a	NE	200
● Chester Hill	Morgan	SE	450
● *Chester Park*	Hamilton	SW	×
Chesterville	Morrow	C	300
Chestnut Grove	Gallia	S	25
● *Chestnut Ridge*	Trum'll	NE	×
Cheviot	Hamilton	SW	325
● Chicago	Huron	N	1,300
● *Chicago & Atlantic Pit.*	Hardin	W	×
● Chickasaw	Mercer	W	200
● *Children's Home*	Belm't	E	×
● Chili	Coshocton	C	75
● **Chillicothe**	Ross	S	11,256
Chilo	Clermont	SW	219
● *Chippewa*	Summit	NE	400
● Chippewa Lake	Medina	N	200
Christiansburgh	Cham'gn	W	×
● Church Hill	Trumbull	NE	400
Churchtown	Wash'ton	SE	10
Cicero	Defiance	NW	20
● **CINCINNATI**	Hamilton	SW	296,309
● **Circleville**	Pickaway	C	6,675
● Claiborne	Union	C	100
Claribel	Cuyahoga	NE	×
Claridon	Geauga	NE	50
Claridon	Marion	C	40
Clarington	Monroe	E	600
● *Clark Avenue*	Cuyahoga	NE	×
Clarks	Coshocton	C	300
● *Clark's*	Darke	W	×
● *Clark's*	Geauga	NE	×
Clarksburgh	Ross	S	400
Clark's Corners	Ashtabula	NE	50
● Clarksfield	Huron	N	1,140
Clarkson	Columbiana	NE	150
● Clarksville	Clinton	SW	400
Clarksville	Defiance	NW	50
Clawson	Butler	SW	×
● Clay	Jackson	S	125
● Claybank	Perry	C	25
Clay Centre	Ottawa	N	200
● Clay Lick	Licking	C	112
● *Claypools*	Muskingum	C	×
● *Claypool's Gravel Pit*	Mkm	C	×
Claysville	Guernsey	E	100
Clayton	Montgomery	W	850
Claytona	Noble	E	×
● Clear Creek	Fairfield	C	200
Clear Port	Fairfield	C	350
Clemma	Gallia	S	×
● *Clemons*	Licking	C	×
● *Cleneay*	Hamilton	SW	×
Clendening	Harrison	E	×
Clermontville	Clermont	SW	100
● **CLEVELAND**	Cya.	NE	261,546
● *Clevenger*	Belmont	E	×
● Cleves	Hamilton	SW	1,500
● Clifford	Scioto	S	25
Cliffyville	Noble	E	×
Clifton	Greene	W	350
Clifton's	Marion	C	×
● Climax	Morrow	C	75
● *Clinton*	Clinton	SW	×
● Clinton	Summit	NE	400
Clinton Valley	Clinton	SW	200
Clintonville	Franklin	C	68
Clio	Guernsey	E	×
Clipper Mills	Gallia	S	25
Cloud	Morgan	SE	100
● *Clough Pike*	Clermont	SW	×
Clover	Clermont	SW	×
Cluff	Hamilton	SW	75
● Clyde	Sandusky	N	2,327
● Coalburgh	Trumbull	NE	500
Coal City	Hamilton	SW	100
● *Coal Chutes*	Fayette	S	×
● *Coaldale*	Muskingum	C	×
● *Coal Docks*	Cuyahoga	NE	×
● Coal Grove	Lawrence	S	1,500
Coal Hill	Muskingum	C	25
Coal Run	Washington	SE	300
● *Coal Run Station*	Wash'n	SE	×
● Coalton	Jackson	S	2,000
● Coats	Monroe	E	×
● *Cochran's*	Highland	S	×
Cochranton	Marion	C	60
Coddingville	Medina	N	125
Coe Ridge	Cuyahoga	NE	70
● *Coffman*	Highland	S	×
● *Cohoon*	Clermont	SW	×
● *Coits*	Cuyahoga	NE	×
Coitsville	Mahoning	NE	100
● Colby	Sandusky	N	25
● *Cold Springs*	Clarke	W	×
● Cold Water	Mercer	W	503
Colebrook	Ashtabula	NE	100
● Coleman	Columbiana	NE	20
● *Colemans*	Cuyahoga	NE	×
Colerain	Belmont	E	60
Colfax	Fairfield	C	50
Collamer	Cuyahoga	NE	600
● College Corner	Butler	SW	750
● *College Hill*	Athens	SE	×
● College Hill	Hamilton	SW	1,109
● *College Hill*	Putnam	NW	×
● *College Hill Junc.*	Hml	SW	×
● Collins	Huron	N	300
● Collinsville	Butler	SW	200
● Collinwood	Cuyahoga	NE	2,500
● Colton	Henry	NW	150
● *Columbia*	Hamilton	SW	×
● Columbia Centre	Licking	C	800
● Columbiana	Columbi'na	NE	1,265
● Columbia Station	Lorain	N	75
● **COLUMBUS**	Franklin	C	90 398
● Columbus Grove	P'tnm	NW	1,682
Comet	Summit	NE	×
Comly	Perry	C	×
Commercial Point	Pickaway	C	225
Compher	Belmont	E	×
Comstock	Scioto	S	85
● Conant	Allen	NW	85
● *Concklin*	Marion	C	×
● Concord	Lake	NE	600
● *Condon*	Richland	N	×
● Condit	Delaware	C	300
● Conesville	Coshocton	C	130
Congress	Wayne	N	810
● *Congress Lake*	Stark	NE	×
● *Conine*	Hancock	NW	×
● Conneaut	Ashtabula	NE	3,200
● *Connellsville*	Mercer	W	×
● Conotton	Harrison	E	120
● *Conotton Siding*	Carroll	E	×
● Conover	Miami	W	400
Constantia	Delaware	C	×
● Constitution	Washingt'n	SE	100
● Continental	Putnam	NW	1,300
Contreras	Butler	SW	50
● Convenience	Fayette	S	25
Converse	Van Wert	NW	15
● Convoy	Van Wert	NW	500
● Cook	Fayette	S	80
Cooks	Athens	SE	10
Cooksey	Licking	C	25
Cookton	Richland	N	50
● Coolville	Athens	SE	400
Cooney	Williams	NW	50
● Cooperdale	Coshocton	C	26
Coopersville	Pike	S	300
Cope	Belmont	E	100
● Copley	Summit	NE	350
Copopa	Lorain	N	50
Cora	Gallia	S	75
Corbitt	Perry	C	×
● *Cordelia*	Hancock	NW	50
Cork	Ashtabula	NE	50
● *Corlett*	Cuyahoga	NE	×
Cornelian	Trumbull	NE	×
Corner	Washington	SE	×
Cornersburgh	Mahoning	NE	55
Cornerville	Washington	SE	×
● Corning	Perry	C	2,500
Corryville	Hamilton	SW	×
Corsica	Morrow	C	×
● Cortland	Trumbull	NE	300
Corwin	Preble	W	200
Cory	Hancock	NW	300
● **Coshocton**	Coshocton	C	3,725
Cottage Hill	Muskingum	C	50
● *Country Club*	Hamilton	SW	×
● *County Line*	Miami	W	×
● *County Line*	Brown	SW	×
● Cove	Jackson	S	40
Covedale	Hamilton	SW	×
● Covington	Miami	W	1,776
Cow Run	Washington	W	100
Cox	Vinton	S	25
● Cozaddale	Warren	SW	143
● Crab Apple	Belmont	E	10
Crabtree	Scioto	S	10
Craft Station	Hocking	S	100
Craig	Guernsey	E	×
Cranberry	Allen	NW	75
Cranberry Prairie	Mercer	W	50
Crandall	Lorain	N	25
Craver	Clermont	SW	×
Crawfish College	Putn'm	NW	×
● Crawford	Wyandot	N	25
Crayon	Champaign	W	40
Creedville	Hamilton	SW	25
Creighton	Guernsey	E	10
● Creola	Vinton	S	70
● *Crescent*	Belmont	E	×
Crescent	Hamilton	SW	×
● Crescentville	Butler	SW	100
● Crestline	Crawford	N	3,980
Crestvue	Hamilton	SW	×
● Creston	Wayne	N	800
Crestone	Hamilton	SW	×
● Creswell	Jefferson	E	10
Creuzet	Gallia	S	×
● Cridersville	Anglaize	W	600
● Cromer's	Seneca	N	20
Crone	Scioto	S	25
Crooked Tree	Noble	E	40
● Crooksville	Perry	C	250
Crossenville	Perry	C	60
● *Cross Roads*	Jackson	S	125
Crosstown	Brown	SW	50
● Croton	Licking	C	600
● *Crow*	Belmont	E	×
Crown City	Gallia	S	300
Croxton	Jefferson	E	125
Cruzett	Gallia	S	20
● Crystal Springs	Stark	NE	75
● Cuba	Clinton	SW	148
● Culbertson	Lawrence	S	500
● *Cullom's*	Hamilton	SW	×
● Cumberland	Guernsey	E	613
● Cummings	Wood	NW	50
● Cumminsville	Ham'lt'n	SW	×
● *Cumminsville Station*	Hamilton	SW	×
● *Cunnards*	Belmont	E	×
● *Cunningham*	Fayette	S	×
● Curtellis	Hancock	NW	×
● Curtice	Ottawa	N	300
Curtisville	Wood	NW	×
● *Cussac*	Muskingum	C	×
● Custar	Wood	NW	300
● Cutler	Washington	SE	50
● Cuyahoga Falls	Sum'it	NE	2,599
● Cyclone	Portage	NE	100
● Cygnet	Wood	NW	900
Cynthiana	Pike	S	300
● Dague	Paulding	NW	75
Dairy	Monroe	E	×
Daleyville	Pike	S	100
Dallas	Highland	S	100
Dalton	Wayne	N	500
Dalzell	Washington	SE	50
● *Damascus*	Mahoning	NE	500
Damascus	Columbiana	NE	400
Danbury	Ottawa	N	100
● Danford	Guernsey	E	100
● *Danville Pike*	Highland	S	175
Danville	Meigs	SE	20
● Danville	Knox	C	600
Darbyville	Pickaway	C	350
● *Dare*	Washington	SE	×
Darke	Darke	W	25
● *Darlington*	Muskingum	C	×
Darlington	Richland	N	800
Darrowville	Summit	NE	×
Darrtown	Butler	SW	60
Dasle	Van Wert	NW	75
Davis	Richland	N	75
● *Davis*	Clermont	SW	×
● *Davis*	Gallia	S	×
● *Davis*	Scioto	S	×
● *Davis Road*	Portage	NE	×
Dawes	Washington	SE	×
Dawkin's Mills	Jackson	S	×
● Dawn	Darke	W	300
● Dawson	Shelby	NE	25
● **Dayton**	Montgomery	W	58,868
● *Dean*	Lawrence	S	25
Dean	Montgomery	W	175
● *Dean's*	Athens	SE	30
Dearing	Lawrence	S	25
Deavertown	Morgan	SE	240
Decatur	Brown	SW	300
Decaturville	Washington	SE	×
● De Cliff	Marion	C	79
Deer Creek	Pickaway	C	15
● Deerfield	Portage	NE	150
Deer Lick	Williams	NW	30
● *Deer Park*	Hamilton	SW	×
Deersville	Harrison	E	384
● *Deffenbaugh*	Muskingum	C	×
● **Defiance**	Defiance	NW	7,681
● *Defiance Junction*	De'c	NW	100
● DeGraff	Logan	W	1,020
● **Delaware**	Delaware	C	8,202
● *Delaware Bend*	Defi'ce	NW	100
● *Del Carbo*	Muskingum	C	100
● Delhi	Hamilton	SW	2,000
Delightful	Trumbull	NE	60
● Delisle	Darke	W	100
Dell	Washington	SE	25
● Dell Roy	Carroll	E	600
● Delmount	Fairfield	C	×
● Delphos	Allen	NW	4,501
● Delta	Fulton	NW	1,673
● *Delta*	Hamilton	SW	×
Delvin	Darke	W	×
Democracy	Knox	C	×
Demus	Belmont	E	175
Denmark	Morrow	C	80
Denmark	Ashtabula	NE	150
● Dennison	Tuscarawas	E	3,000
Dent	Hamilton	SW	250
● Denver	Ross	S	50
Denver	Wood	NW	100
Depew	Shelby	W	×
● Derby	Pickaway	C	175
Derthick	Athens	SE	×
● Deshler	Henry	NW	1,400
● *Deshler Junc.*	Henry	NW	×
Deucher	Washington	SE	30
○ Deunquat	Wyandot	N	200
● *Devol*	Washington	SE	×
Devol's Dam	Washington	SE	×
● Dewey	Trumbull	NE	×
● Deweyville	Hancock	NW	85
● Dexter	Meigs	SE	50
● Dexter City	Noble	E	275
Dialton	Clarke	W	100
Diamond	Portage	NE	150
Dickman	Putnam	NW	15
● Dicksonton	Perry	C	100
Diffen	Scioto	S	×
Digby	Wood	NW	×
Dille's Bottom	Belmont	E	50
● Dillon	Muskingum	C	100
● *Dillon's Falls*	Musk'gum	C	×
● *Dillon*	Jefferson	E	×
Dillonvale	Jefferson	E	×
● *Dills*	Ross	S	×
● *Dimocks*	Medina	N	×
Divide	Guernsey	E	×
● Dixon	Van Wert	NW	170
Dixon Station	Perry	C	100
Dobbston	Lawrence	S	100
● Dodd's	Warren	SW	100
Dodgeville	Ashtabula	NE	×
Dolio	Clarke	W	24
● Dodson	Montgomery	W	150
Dodsonville	Highland	S	75
● Doherty	Monroe	E	×
Domino	Gallia	S	×
Don	Belmont	E	25
● *Doney's*	Franklin	C	×
Donnelsville	Clarke	W	228
Dora	Belmont	E	25
● Dorset	Ashtabula	NE	650
● Dorsey	Belmont	E	×
● *Douda*	Morgan	SE	×
● *Doughton Junc.*	Tr'mb'll	NE	×
● Doughton	Trumbull	NE	×
● Douglas	Putnam	NW	×
● *Douglass*	Wyandot	N	×
● Dove	Pike	S	50
● *Dover*	Union	C	112
● *Dover*	Cuyahoga	NE	×
Dover	Cuyahoga	NE	250
● Dowling	Wood	NW	300
● *Downards*	Perry	C	×
Downington	Meigs	SE	130
● Doylestown	Wayne	N	1,290
● *Drake*	Defiance	NW	×
Drakesburg	Portage	NE	×
● Dresden	Muskingum	C	1,264
Drill	Belmont	E	347
Drinkle	Fairfield	C	×
Dry Run	Scioto	S	50
Dublin	Franklin	C	347
Duncat	Wood	NW	×
● *Dudley*	Hardin	W	85
● Dudley	Noble	E	25
Duffy	Monroe	E	×
Dukay	Wood	NW	×
● Dull	Van Wert	NW	25
Dumontville	Fairfield	C	40
● Dunbar	Washington	SE	25
Dunbarton	Adams	S	130
● Dunbridge	Wood	NW	350
Duncan's Falls	Muskingum	C	222
● Dundas	Vinton	S	150
● Dundee	Tuscarawas	E	200
● *Dunfee*	Belmont	E	×
Dungannon	Columbiana	NE	150
Dunham	Washington	SE	25
Dunkinsville	Adams	S	200
● Dunkirk	Hardin	W	1,256
Dunlap	Hamilton	SW	25
Dunlevy	Warren	SW	50
● Dupont	Putnam	NW	789
Durant	Morgan	SE	×
● *Durbin*	Clarke	W	×
Durgan	Gallia	S	×
● Duvall	Pickaway	C	25
● *Duvall*	Noble	E	×
Dye	Washington	SE	25
● Dyesville	Meigs	SE	20
● Dyson's	Guernsey	E	295
● *Eagle*	Vinton	S	×
Eagle City	Clarke	W	150
Eagle Furnace	Vinton	S	25
Eagle Mills	Vinton	S	50
● Eagleport	Morgan	SE	100
● Eagleville	Ashtabula	NE	100
● Earley	Mercer	W	25
● Earlville	Portage	NE	25
● *East Akron*	Summit	NE	×
East Carmel	Columbiana	NE	100
● East Claridon	Geauga	NE	300
● *East Cleveland*	Cuyah'a	NE	×
● East Cleveland	Cuyah'a	NE	×
● *East Danville*	Highland	S	×
● *East End*	Columbiana	NE	×
● East End	Cuyahoga	NE	×
East Fairfield	Columbi'na	NE	125
● *East Fremont*	Sandusky	N	×
East Greenville	Stark	NE	100
East Greenwood	Musk'g'm	C	10
● *East Hamersville*	Brown	SW	×
East Lewistown	Mahon'g	NE	75
East Liberty	Logan	W	300
● East Liverpool	Col'mb'a	NE	10,947
● *East Loveland*	Clermont	SW	×
● *East Madisonville*	Hamilton	SW	×
● *Eastman*	Muskingum	C	×
● *Eastman's Switch*	Muskingum	C	×
● East Monroe	Highland	S	150
East Norwalk	Huron	N	300
● *East Norwood*	Hamilton	SW	×
● Easton	Wayne	N	300
● East Orwell	Ashtabula	NE	×
● East Palestine	Colu'b'a	NE	2,000
● East Plymouth	Ashtb'la	NE	250
East Richland	Belmont	E	100
East Ringgold	Pickaway	C	200
● East Rochester	Colu'b'a	NE	200
East Springfield	Jefferson	E	200
● *East Toledo*	Lucas	NW	×
East Townsend	Huron	N	300
East Trumbull	Ashtabula	NE	150
● *East Union*	Wayne	N	×
East Union	Wayne	N	25
East Union	Coshocton	C	100
East Union	Noble	E	150
East Walnut Hills	H'm'n	SW	×
● Eastwood	Brown	SW	25
● Eaton	Preble	W	2,979
Ebenezer	Preble	W	25
Eberly	Wood	NW	×
Echo	Meigs	SE	25
● *Echo*	Hamilton	SW	×
● *Echo*	Belmont	E	×
● *Eckerts*	Hamilton	SW	×
Eckerts Siding	Fairfield	C	×
Eckley	Carroll	E	35
Eckmansville	Adams	S	300
● *Eden*	Delaware	C	150
Eden Station	Delaware	C	100
● *Eden Park*	Hamilton	SW	×
Edenton	Clermont	SW	250
● Edgefield	Fayette	S	100
● *Edgemont*	Hamilton	SW	×
● Edgerton	Williams	NW	984
● *Edgewood*	Butler	SW	×
Edinburgh	Portage	NE	150
● Edison	Morrow	C	325
Edith	Monroe	E	×
Edna	Gallia	S	×
Edon	Williams	NW	625
● Edward	Franklin	C	48
● *Edwards*	Hamilton	SW	×
Edwardsville	Warren	SW	100
Edwina	Monroe	E	×
Ego	Vinton	S	×
Egypt	Belmont	E	×
● *Eharts*	Medina	N	×
● Elfort	Scioto	S	25
Elforts	Scioto	S	15
● Elba	Washington	SE	100
● *Eighty-Three Mile Siding*	Lucas	NW	×
● *Eldean*	Miami	W	×
● El Dorado	Preble	W	382
Elenor	Clermont	SW	30
● Elery	Henry	NW	100
● Elgin	Van Wert	NW	90
Eli	Fayette	S	100
● Elida	Allen	NW	380
● Elizabethtown	Hamil'n	SW	200
Elk	Noble	E	10
● Elkton	Columbiana	NE	150
● *Elleman's*	Miami	W	×
Ellerton	Montgomery	W	150
Elliot's Cross Roads	M'r'n	SE	50
● *Elliottsville*	Jefferson	E	350
● Ellis	Muskingum	C	×
● *Ellison*	Lawrence	S	×
Elliston	Ottawa	N	200
● *Elliston*	Hamilton	SW	×
Ellsberry	Brown	SW	50
● Ellsworth	Mahoning	NE	200
● Elm Centre	Putnam	NW	×
Elm Grove	Pike	S	25
Elmira	Fulton	NW	75
● Elmore	Ottawa	N	1,235
Elmville	Highland	S	40
● Elmwood	Franklin	C	25
● *Elmwood*	Pickaway	C	×
● *Elmwood*	Hamilton	SW	×
● Elmwood Place	H'm't'n	SW	2,000
● *El Rose*	Hancock	NW	×
● Elroy	Darke	W	×
● *Elsmere*	Hamilton	SW	×
● *Elstun*	Clermont	SW	×
Elton	Stark	NE	100
● Elyria	Lorain	N	5,530
Emerald	Adams	S	60
● *Emerald*	Paulding	NW	60
Emerson	Jefferson	E	100
Emery	Fulton	NW	×
● *Emery Chapel*	Clarke	W	×
● Emmet	Paulding	NW	50
● Empire	Jefferson	E	250
Enfield	Harrison	E	×
Ennis	Jackson	S	25
Eno	Gallia	S	175
Enoch	Noble	E	20
● Enon	Clarke	W	400
● *Enon*	Clarke	W	×
Ensee	Lawrence	S	×
● *Enterprise*	Van Wert	NW	×
● Enterprise	Hocking	S	100
● *Epworth Heights*	C'rm't	SW	×
Epworth	Richland	N	×
Equity	Washington	SE	×
Erastus	Mercer	W	90
● Erhart	Medina	N	100
Eris	Champaign	W	25
● Erlin	Sandusky	N	20
Esop	Gallia	S	30
Esto	Knox	C	×
● Espyville	Marion	C	30
● Ethel	Monroe	E	50
Etna	Licking	C	300
● *Etna Junction*	Lawrence	S	500
● *Etna Furnace*	Lawrence	S	×
● Euclid	Cuyahoga	NE	699
● *Euclid Avenue*	Cuyah'a	NE	×
Euphemia	Preble	W	250
Eureka	Gallia	S	×
● *Evans*	Adams	S	×
Evansburgh	Coshocton	C	100
Evansport	Defiance	NW	350
● Evansville	Putnam	NW	15
● Evendale	Hamilton	SW	25
● Everett	Summit	NE	20
● *Everett*	Lucas	NW	×
● Evergreen	Gallia	S	60
Ewing	Hocking	S	33
● Ewington	Gallia	S	150
● Excello	Butler	SW	175
Fairfax	Highland	S	96
● *Fairfield*	Butler	SW	×
Fairfield	Greene	W	365
● *Fair Grounds*	Franklin	C	×
● *Fair Grounds*	Butler	SW	×
● *Fair Grounds*	Gallia	S	×
Fair Haven	Preble	W	200
Fairmount	Cuyahoga	NE	210
Fairmount	Hamilton	SW	×
● *Fair Oaks*	Muskingum	C	×
● *Fair Oaks*	Clermont	SW	×
Fair Play	Butler	SW	×
● Fair Play	Jefferson	E	10
● Fairpoint	Belmont	E	100
● Fairport Harbor	Lake	NE	1,000
● *Fairview*	Wayne	N	×
● *Fairview*	Fayette	S	×
● Fairview	Guernsey	E	400
Fairview	Highland	S	100
Fallsburgh	Licking	C	200
● *Fargo*	Ashtabula	NE	×
Farmdale	Trumbull	NE	200
Farmer	Defiance	NW	100
● Farmers Station	Clinton	SW	200
Farmerstown	Holmes	C	40
● Farmersville	Montgo'ry	W	600
Farmington	Trumbull	NE	75
● *Farnham*	Wood	NW	×
● *Farrington*	Miami	W	×
Fay	Washington	SE	10
Fayal	Meigs	SE	×
● *Fayette*	Fayette	S	×
● Fayette	Fulton	NW	1,000
Fayetteville	Brown	SW	600
● Federal	Athens	SE	50
Feesburgh	Brown	SW	170
Felicity	Clermont	SW	1,017
● *Fenton*	Adams	S	×
Fenton	Wood	NW	100

69

Towns.	Counties.	Index.	Pop.
● Fernbank	Hamilton	SW	200
● Ferner	Mercer	W	50
● Fernwood	Jefferson	E	25
Ferrara	Perry	C	500
● *Ferry Landing*	Belmont	E	×
Fidelity	Miami	W	×
Fields	Lorain	N	20
Fife's	Harrison	E	20
Fillmore	Washington	SE	10
Fincastle	Brown	SW	117
● Findlay	Hancock	NW	18,674
● *Findlay Hill*	Hancock	NW	×
● *Finks*	Hancock	NW	×
● *Fintons*	Jackson	S	×
Fireside	Seneca	N	25
● Fisher	Athens	SE	30
● *Fishers*	Perry	C	×
Fitchville	Huron	N	200
● *Fitz Allen*	Carroll	E	×
Five Mile	Brown	SW	60
Five Points	Pickaway	C	152
Flag	Noble	E	10
Flagdale	Fairfield	C	×
Flat	Pike	S	×
Flat Ridge	Guernsey	E	20
Flat Rock	Seneca	N	300
● Fleming	Washington	SE	25
Fletcher	Miami	W	400
● Flint	Franklin	C	108
Flints Mills	Washington	SE	50
● *Flockton*	Butler	SW	×
● *Floodwood*	Athens	SE	50
Flora	Meigs	SE	50
Florence	Erie	N	250
● *Florence*	Erie	N	×
● *Florence*	Madison	C	×
Florida	Henry	NW	270
● Flushing	Belmont	E	723
Fly	Monroe	E	25
● Folk	Harrison	E	×
● *Folks*	Harrison	E	×
● Follmer	Paulding	NW	25
Folsom	Highland	S	10
Footville	Ashtabula	NE	50
● Foraker	Hardin	W	40
● *Forcells*	Highland	S	×
Ford	Geauga	NE	250
● *Forest*	Richland	N	×
● Forest	Hardin	W	1,346
Forest Dale	Lawrence	S	60
● *Forest Hill*	Cuyahoga	NE	×
● Forestville	Hamilton	SW	100
Forgy	Clarke	W	25
● Fort Ancient	Warren	SW	100
● Fort Jefferson	Darke	W	50
● Fort Jennings	Putnam	NW	400
● Fort Recovery	Mercer	W	1,500
Fort Seneca	Seneca	N	30
● *Fort Seneca Sta.*	Seneca	N	×
● Foster's	Warren	SW	275
● Fostoria	Seneca	N	5,500
● Fountain Park	Cham'gn	W	20
● *Fountain Park*	Wash'n	SE	×
Fowler	Trumbull	NE	275
● *Fowler*	Trumbull	NE	×
Fowler City	Wyandot	N	200
● *Fox Lake Junction*	Wayne	N	×
Fox Run	Stark	NE	×
● Fox's	Stark	NE	×
Frampton	Licking	C	25
● *Frampton*	Muskingum	C	×
Frank	Seneca	N	30
● Frankfort	Ross	S	685
Frankfort	Union	C	100
● Franklin	Warren	SW	2,385
Franklin	Harrison	E	130
● *Franklin*	Coshocton	C	200
● *Franklin*	Belmont	E	200
● Franklin Furnace	Scioto	S	75
● Franklin Square	C'l'm'a	NE	250
● Franklin Sta.	Coshocton	C	200
● *Franklinton*	Franklin	C	×
● Frazeysburgh	Musking'm	C	650
Frederick	Mahoning	NE	10
● Fredericksburgh	Wayne	N	900
● Fredericksdale	Noble	E	25
● *Fredericksdale Sta.*	Noble	E	×
● Fredericktown	Knox	C	960
Fredrickstown	Miami	W	400
Fredonia	Licking	C	400
● Freeburgh	Stark	NE	100
Freedom	Portage	NE	150
● *Freedom*	Noble	E	50
● Freedom Station	Por'ge	NE	250
● Freeland	Muskingum	C	25
● Freeman	Jefferson	E	100
Freeport	Harrison	E	800
Freeport	Wood	NW	500
Freestone	Scioto	S	×
● **Fremont**	Sandusky	N	7,140
French	Scioto	S	×
Frenchtown	Darke	W	150
Friendship	Scioto	S	150
Friendsville	Medina	N	100
● *Friese*	Erie	N	25
● Frost	Athens	SE	75
● Fruit Hill	Hamilton	SW	50
Fryburgh	Auglaize	W	150
Fulda	Noble	E	100
Fullertown	Geauga	NE	60
Fulton	Fulton	NW	100
● Fulton	Morrow	C	125
● Fultonham	Muskingum	C	400
● *Furnace*	Paulding	NW	×
Gageville	Ashtabula	NE	50
Gahanna	Franklin	C	256
● Galatea	Wood	NW	100
● Galena	Delaware	C	350
Galford	Pike	S	20
● Gallgher	Guernsey	E	10
● Galion	Crawford	N	6,307
● Gallia Furnace	Gallia	S	50
Gallipolis	Gallia	S	4,550
● Galloway	Franklin	C	182
● Gambier	Knox	C	1,000
● *Gambrinus*	Stark	NE	×
Ganges	Richland	N	100
● Gann	Knox	C	300
● Gano	Butler	SW	100
Garden	Athens	SE	20
● Garfield	Mahoning	NE	500
● *Garrett*	Muskingum	C	×
● *Garrett's Siding*	Cham'n	W	×
● Garrettsville	Portage	NE	1,046
Gasville	Washington	SE	×
Gates Mills	Cuyahoga	NE	80
Gavers	Columbiana	NE	150
Gay	Hocking	S	25
● Gaysport	Muskingum	C	×
● Geauga Lake	Geauga	NE	200
● Geneva	Ashtabula	NE	2,200
Geneva	Fairfield	C	26
● Genoa	Ottawa	N	852
● Georgesville	Franklin	C	200
● **Georgetown**	Brown	SW	2,000
● *Georgetown*	Belmont	E	×
Georgetown	Harrison	E	185
● *Gephart's*	Scioto	S	×
German	Darke	W	300
Germano	Harrison	E	263
● Germantown	Montgo'ery	W	1,500
Germany	Pike	S	10
Gerta	Brown	SW	25
Gervais	Scioto	S	50
Getaway	Lawrence	S	180
● Gettysburgh	Darke	W	300
Ghent	Summit	NE	150
Ghormley's	Fayette	S	×
Gibsonville	Hocking	S	60
● Gibson	Guernsey	E	50
● Gibsonburgh	Sandusky	N	1,000
Giddings	Ashtabula	NE	50
● Gilbert	Muskingum	C	×
● *Gilberts*	Darke	W	250
Gilberts Mills	Paulding	NW	500
● Gilboa	Putnam	NW	400
Gillespieville	Ross	S	200
● *Gilletts*	Brown	SW	×
Gillivan	Madison	C	20
Gilmore	Tuscarawas	E	150
Ginghamsburgh	Miami	W	150
● Girard	Trumbull	NE	2,300
● Given	Pike	S	35
● Glade	Jackson	S	15
● *Glade Run*	Madison	C	×
Gladstone	Greene	W	25
● Glandorf	Putnam	NW	600
Glasgow	Columbiana	NE	100
● *Glass Rock*	Perry	C	×
● Glencoe	Belmont	E	300
● Glendale	Hamilton	SW	1,500
● Glen Ebon	Athens	SE	200
● Glen Este	Clermont	SW	25
● Glenford	Perry	C	77
● *Glen Grun*	Pike	S	×
● Glenkarn	Darke	W	×
● Glenmoore	Van Wert	NW	40
Glenn	Gallia	S	×
● *Glenn's Summit*	Gallia	S	×
● Glen Roy	Jackson	S	850
● Glenville	Cuyahoga	NE	1,616
● *Glenville*	Crawford	N	×
● Glenwood	Noble	E	25
● Glouster	Athens	SE	1,300
● *Glovers*	Richland	N	×
● Glynwood	Auglaize	W	200
● Gnadenhutten	Tusca'was	E	485
● Goes Station	Greene	W	125
Golden Corners	Wayne	N	50
Gomer	Allen	NW	120
● Good Hope	Fayette	S	200
Goodwin	Monroe	E	10
Goosetown	Hocking	S	×
● *Gorby*	Noble	E	×
● Gordon	Darke	W	200
● Gore	Hocking	S	500
Goshen	Clermont	SW	300
● *Goshen*	Tuscarawas	E	×
Gould	Ashtabula	NE	25
● *Gould*	Jefferson	E	×
Gracey	Washington	SE	×
Graite	Holmes	C	×
● Grafton	Lorain	N	1,000
Grafton Centre	Lorain	N	×
Grahamsville	Jackson	S	50
● *Gratinthorpe*	Hamilton	SW	×
● Grand Rapids	Wood	NW	551
Grand View	Washington	SE	300
Granger	Medina	N	50
● *Grangers*	Muskingum	C	×
● Grant	Hardin	W	30
● Granville	Licking	C	1,127
● *Granville Junc.*	Licking	C	×
Grape Grove	Greene	W	50
● *Grassy Creek*	Wood	NW	100
Gratiot	Licking	C	300
Gratis	Preble	W	×
● *Gravel Bank*	Highland	S	×
● *Gravel Bank*	Wash'gton	SE	×
● *Gravel Pit*	Darke	W	×
Gravel Pit	Belmont	E	×
● *Gravel Pit*	Montgomery	W	×
● *Gravel Pit*	Ross	S	×
● *Gravel Pit Siding*	Pike	S	×
● *Gravel Pit*	Hamilton	SW	×
● *Gravel Pit*	Ashtabula	NE	×
● Graveston	Gallia	S	×
Gray	Washington	SE	40
● *Grayson*	Miami	W	×
Graysville	Monroe	E	200
● Graytown	Ottawa	N	300
Greasy Ridge	Lawrence	S	10
Great Bend	Meigs	SE	25
Green	Licking	C	5
Green Brier	Monroe	E	10
Greenbush	Preble	W	10
● Green Camp	Marion	C	486
Green Castle	Fairfield	C	150
● *Green Castle*	Montgo'ery	W	×
● Greendale	Hocking	S	150
● Greenfield	Highland	S	2,658
● Greenford	Mahoning	NE	200
Green Hill	Columbiana	NE	20
Greenland	Ross	S	50
Green Lawn	Franklin	C	×
Greensburgh	Sandusky	N	25
Greensburgh	Summit	NE	400
Greensburgh	Trumbull	NE	811
● Green Spring	Seneca	N	900
● *Green Spring Junc.*	Seneca	N	×
● *Green Street*	Washington	SE	×
● Greentown	Stark	NE	400
● **Greenville**	Darke	W	5'539
● *Greenville Summit*	Stark	NE	×
● Greenwich	Huron	N	900
● *Greenwood*	Van Wert	NW	×
Greersville	Knox	C	100
● Grelton	Henry	NW	250
● Gretna	Logan	W	15
● *Griffins*	Muskingum	C	12
Griffith	Monroe	E	25
● *Griffiths*	Hamilton	SW	×
● *Griggs*	Ashtabula	NE	×
Grigg's Corners	Ashtab'la	NE	25
Grimes	Adams	S	200
● Groesbeck	Hamilton	SW	200
● *Groff's*	Jefferson	E	×
Grosvenor	Athens	SE	25
Grove	Geauga	NE	300
● Grove City	Franklin	C	215
● *Grove Crossing*	Mercer	W	×
● Groveport	Franklin	C	590
● Grover Hill	Paulding	NW	100
● Guernsey	Guernsey	E	30
● *Guernsey Mines*	Guernsey	E	×
Guinea City	Clermont	SW	×
● Gurley	Marion	C	×
● *Gurleys*	Marion	C	×
Gurneyville	Clinton	SW	100
Gustavus	Trumbull	NE	100
Gutman	Auglaize	W	100
● Guysville	Athens	SE	200
● Gypsum	Ottawa	N	100
Hackney	Morgan	SE	25
Haga	Noble	E	25
● *Hagenbaughs*	Cha'paign	W	×
● *Hageman*	Warren	SW	×
● Hagerman	Darke	W	300
● Hagler	Fayette	S	80
● *Haines*	Montgomery	W	15
● Hale's Creek	Scioto	S	100
Hale's Mill	Lawrence	S	×
● *Hall's Mines*	Belmont	E	×
Halls Valley	Morgan	SE	×
● Hallsville	Ross	S	368
Halltown	Ross	S	×
Hamburgh	Fairfield	C	150
● *Hamburgh*	Perry	C	×
● *Hamden*	Vinton	S	×
● Hamden Junction	Vinton	S	700
Hamer	Paulding	NW	75
● Hamersville	Brown	SW	300
Hamestown	Wayne	N	100
● **Hamilton**	Butler	SW	17,519
● Hamler	Henry	NW	400
● Hamlet	Clermont	SW	75
● Hamleys Run	Athens	SE	×
Hammansburgh	Wood	NW	150
● Hammondsville	Jefferson	E	200
Hampden	Geauga	NE	60
● *Hancock*	Hancock	NW	×
Hancock	Perry	C	25
Hanesville	Meigs	SE	25
● Hanging Rock	Lawrence	S	624
Hanby's Run	Athens	SE	50
Hannibal	Monroe	E	500
● *Hanover*	Butler	SW	×
● Hanover	Licking	C	378
● *Hanover Street*	Belmont	E	×
Hanoverton	Columbiana	NE	500
Happy Hollow	Athens	SE	450
● *Harbine*	Greene	W	300
● Harbor	Ashtabula	NE	2,000
Hardin	Shelby	W	125
● *Hardy Junction*	Holmes	C	×
● *Harewood*	Hamilton	SW	×
Harlem	Delaware	C	100
Harlem Springs	Carroll	E	225
● *Harley*	Fairfield	C	×
● *Harmar*	Washington	SE	1,800
Harmony	Clarke	W	100
Harmony	Guernsey	E	10
● Harper	Logan	W	300
● *Harpers*	Ross	S	×
Harpersfield	Ashtabula	NE	100
● Harpster	Wyandot	N	×
Harries Station	Mont'mery	W	120
Harriettsville	Noble	E	300
Harris	Gallia	S	10
Harrisburgh	Franklin	C	300
● *Harrisburgh*	Montgom'y	W	330
● *Harris City*	Putnam	NW	×
● Harrison	Hamilton	SW	3,000
● *Harrison*	Fulton	NW	×
Harrison Mills	Scioto	S	×
Harrisonville	Meigs	SE	200
● Harris Station	Ross	S	20
Harrisville	Harrison	E	317
● Harrod	Allen	NW	200
Harshasville	Adams	S	100
● Harshman	Montgomery	W	500
Hartford	Trumbull	NE	700
● *Hartford*	Guernsey	E	150
● Hartland	Huron	N	25
● Hartleyville	Athens	SE	5
● Hartsburgh	Putnam	NW	300
Harts Grove	Ashtabula	NE	800
Hartshorn	Monroe	E	25
● Hartville	Stark	NE	120
● *Hartwell*	Hamilton	SW	×
● Hartwell	Hamilton	SW	2,000
Harveysburgh	Warren	SW	700
● Haselton	Mahoning	NE	3,500
Haskelville	Lawrence	S	×
● Haskins	Wood	NW	322
Hassan	Hancock	NW	×
Hastings	Richland	N	50
● *Hatfield*	Wood	NW	×
● Hatton	Wood	NW	25
Hattonia	Harrison	E	×
● Havana	Huron	N	250
Havens Corners	Franklin	C	10
Havensport	Fairfield	C	150
● Haverhill	Sciota	S	108
● *Hawkers*	Greene	W	×
● *Hawkins*	Summit	NE	150
● Hawks'	Vinton	S	35
● Haydenville	Hocking	S	600
Hayesville	Ashland	NE	475
● *Hayesville*	Pickaway	C	×
Haynes	Hocking	S	25
Hays	Franklin	C	×
● *Hayward*	Wash'ton	SE	×
Hazael	Meigs	SE	50
● Hazelwood	Hamilton	SW	25
● Heath	Belmont	E	×
● Heatley	Gallia	S	50
● Hebbardsville	Athens	SE	75
● Hebron	Licking	C	415
Hecla Furnace	Lawrence	S	×
● Hector	Putnam	NW	300
● Hedges	Paulding	NW	250
● *Heglers*	Fayette	S	×
● *Heglers*	Ross	S	×
● Helsley	Lake	NE	×
● Helena	Sandusky	N	450
● Helmick	Coshocton	C	25
● *Helper Switch*	Musk'gum	C	×
● Hemlock	Perry	C	50
Hemlock Grove	Meigs	SE	40
Hendershot	Belmont	E	×
Hendricks	Musk'gum	C	×
Hendrysburgh	Belmont	E	300
Henking	Gallia	S	×
● Henley	Scioto	S	100
● *Hennesseys*	Clarke	W	×
Hennings Mills	Clermont	SW	75
● Heno	Butler	SW	210
Henpeck	Warren	SW	×
Henrietta	Lorain	N	100
● *Henry's Crossing*	Wash	SE	×
● Hepburn	Hardin	W	100
Herdman	Jackson	S	×
● Herring	Allen	NW	350
Heslop	Washington	SE	10
Hessville	Sandusky	N	300
● *Hewitts*	Carroll	E	×
● Hibbetts	Carroll	E	×
● *Hicks*	Warren	SW	×
● *Hicks Siding*	Henry	NW	×
● Hicksville	Defiance	NW	2,500
Hiett	Brown	SW	15
● *Higbee*	Erie	N	×
● Higby	Ross	S	50
Higginsport	Brown	SW	900
High Hill	Musk'gum	C	50
● Highland	Highland	S	436
● *Highland*	M'tgomery	W	×
High Water	Licking	C	×
● Hill Grove	Darke	W	300
Hillhouse	Lake	NE	25
● Hilliards	Franklin	C	540
● *Hills*	Clermont	SW	×
Hills	Washington	SE	50
● **Hillsborough**	H'land	S	3,900
Hillsdale	Jackson	S	25
Hill's Fork	Adams	S	35
● Hill's Station	Clermont	SW	75
● *Hills Switch*	Butler	SW	×
● *Hills Switch*	Ross	S	×
Hinckley	Medina	N	300
● *Hines*	Richland	N	25
● Hinesville	Richland	N	×
Hinton	Mercer	W	×
● Hiram	Portage	NE	500
● Hiramsburgh	Noble	E	70
● *Hiram Station*	Portage	NE	×
Hixon	Athens	SE	25
Hoadley	Gallia	S	25
Hoagkin	Van Wert	NW	50
● Hobart	Wood	NW	×
Hockingport	Athens	SE	100
Hohman	Washington	SE	10
Holcomb	Gallia	S	25
● *Holcombe*	Paulding	NW	×
● Holgate	Henry	NW	1,300
● Holland	Lucas	NW	125
Hollansburgh	Darke	W	516
Hollister	Athens	SE	50
● Holloway	Belmont	E	×
Hollowtown	Highland	S	50
● *Holly*	Columbiana	NE	×
● Holmesville	Holmes	C	400
● *Holton*	Franklin	C	×
Home	Highland	S	10
● *Home Avenue Junction*	Montgomery	W	×
● Home City	Hamilton	SW	50
Homer	Licking	C	400
● Homerville	Medina	N	150
● Homeworth	Columbi'a	NE	250
Hood	Preble	W	30
● Hooker	Fairfield	C	200
Hooksburgh	Morgan	SE	115
Hopedale	Harrison	E	415
● *Hope Furnace*	Vinton	S	100
Hope Station	Vinton	S	150
● *Hopetown*	Ross	S	25
Hopewell	Muskingum	C	200
● *Hopkins Avenue*	H'm't'n	SW	×
● *Hopkins Corners*	Lake	NE	×
Hopkinsville	Warren	SW	75
● Horatio	Darke	W	150
● Horr's	Champaign	W	75
Hoskinsville	Noble	E	50
Houcktown	Hancock	NW	175
● Houston	Shelby	W	300
Howard	Knox	C	203
Howell	Lawrence	S	×
● Howenstine	Stark	NE	50
● *Hoyt's Corners*	Wood	NW	×
● Hoytville	Wood	NW	500
● Hubbard	Trumbull	NE	1,900
Huckleberry	Trumbull	NE	×
● Hudson	Summit	NE	1,200
Hue	Vinton	S	×
Huffman's	Morgan	SE	×
● Hughes	Butler	SW	100
● Hulington	Clermont	SW	250
● Hull Prairie	Wood	NW	140
Hull's	Athens	SE	35
● Humbolt	Ross	S	25
● Hume	Allen	NW	75
● Hunt	Knox	C	50
Hunter	Belmont	E	75
● *Hunter*	Carroll	E	×
● *Hunter*	Noble	E	×
● Huntington	Lorain	N	100
● *Hunt's*	Knox	C	50
Huntsburg	Geauga	NE	250
● *Hunt's Grove*	Hamilton	SW	×
● Huntstown	Putnam	NW	100
Huntsville	Butler	SW	×
● Huntsville	Logan	W	600
● Hurford	Harrison	E	×
● Huron	Erie	N	1,500
● *Hursh*	Stark	NE	×
● Hustead	Clarke	W	10
● *Hutchinson*	Monroe	E	×
● Hyattsville	Delaware	C	100
Iberia	Morrow	C	250
Idaho	Pike	S	200
● Idlewild	Hamilton	SW	300
● Iler	Seneca	N	50
Ilesboro	Hocking	S	80
● *Ilers Crossing*	Seneca	N	×
● Independence	Cuyah'ga	NE	300
● *Independence*	Richland	N	700
Indian Camp	Guernsey	E	10
● *Indian Hill*	Hamilton	SW	×
Industrial Home	Delaware	C	×
● *Infirmary*	Franklin	C	×
● *Infirmary Switch*	C'y'h'a	NE	×
● *Ingham*	Vinton	S	×
● Ingomar	Preble	W	×
Inland	Summit	NE	×
● *Interlocking Cabin*	Cuyahoga	NE	×
Inverness	Columbiana	NE	50
● Ira	Summit	NE	150
Irene	Summit	NE	×
● Irondale	Jefferson	E	600
● **Ironton**	Lawrence	S	10,922
● *Ironton Junc.*	Jackson	S	×
● Ironville	Lucas	NW	400
Irville	Muskingum	C	150
● Irvington	Adams	S	×
● Irwin	Belmont	E	×
● Irwin	Union	C	100
Island Creek	Jefferson	E	15
Isle Saint George	Ottawa	N	×
Islesborough	Hocking	S	30
Ithaca	Darke	W	85
● Ivanhoe	Hamilton	SW	75
● Ivorydale	Hamilton	SW	200
● *Ixworth*	Butler	SW	×
● *Jackson*	Hancock	NW	×
● **Jackson**	Jackson	S	4,548
Jacksonborough	Butler	SW	108
Jackson Centre	Shelby	W	225
● *Jackson*	Athens	SE	×
Jacksontown	Licking	C	250
● Jacksonville	Athens	SE	800
● Jacobsburgh	Belmont	E	150
● *Jacoby's*	Greene	W	×
● *Jogger*	Hardin	W	100
● Jamestown	Greene	W	1,116
● Jamton	Montgomery	W	400
Jasper	Pike	S	250
● *Jasper*	Fayette	S	×
● *Jasper Mills*	Fayette	S	75
Java	Lucas	NW	300
● Jaybird	Adams	S	×
● Jaysville	Darke	W	50
● Jeddo	Jefferson	E	50
● **Jefferson**	Ashtabula	NE	1,373
● Jeffersonville	Fayette	S	1,000
Jelloway	Knox	C	130
● Jenera	Hancock	NW	200
Jeries	Monroe	E	×
Jerome	Union	C	25
Jeromesville	Ashland	N	375
Jerry City	Wood	NW	700
Jersey	Licking	C	150
● Jerusalem	Monroe	E	200
● *Jerusalem*	Clermont	SW	×
● Jesse	Portage	NE	×
● Jewell	Defiance	NW	50
● Jewett	Harrison	E	600
Jimes	Jackson	S	100
● *Jobes*	Harrison	E	×
● Jobs	Hocking	S	×
Joe	Hocking	S	×
John's Creek	Lawrence	S	×
● *Johnson's*	Fayette	S	×
● *Johnson's*	Montgomery	W	×
● *Johnson's*	Trumbull	NE	×
● *Johnson's*	Scioto	S	25
Johnson's Corners	Summit	NE	150
Johnsonville	Trumbull	NE	797
● Johnstown	Licking	C	415
Johnsville	Montgomery	W	225
Johnsville	Morrow	C	300
Jolly	Monroe	E	105
● *Jones*	Butler	SW	100
Jones' Corners	Holmes	C	25
● *Jonestown*	Van Wert	NW	20
Joppa	Meigs	SE	×
● *Jordan's*	Miami	W	×
Jordon	Jackson	S	60
● *Jordon*	Noble	E	×
Joy	Morgan	SE	100
● *Joyville*	Hancock	NW	×
● *Judds*	Clermont	SW	×
Judson	Athens	SE	×
Jumbo	Hardin	W	30
Junction	Paulding	NW	200
● *Junction*	Carroll	E	×
● Junction City	Perry	C	500
● Justus	Stark	NE	250
Kalida	Putnam	NW	500
Kamms	Cuyahoga	NE	50
● Kansas	Seneca	N	400
Karle	Williams	NW	85
Karr	Hamilton	SW	×
● *Keans*	Portage	NE	×
Keebaugh	Meigs	SE	125
Keene	Coshocton	C	200
Keller	Muskingum	C	25
Keiths	Noble	E	25
Kelly's Island	Erie	N	1,200
Kelly's Mills	Lawrence	S	18
Kelloggsville	Ashtabula	NE	250
● Kelsey	Belmont	E	×
● Kempton	Allen	NW	25
Kenilworth	Trumbull	NE	×
● Kennard	Champaign	W	150
● Kennedy	Hamilton	SW	150
Kennon	Belmont	E	100
Kennonsburgh	Noble	E	75
Keno	Meigs	SE	25
● Kensington	Columb'na	NE	150
● Kent	Portage	NE	3,309
● **Kenton**	Hardin	W	5,400
● Kerr	Gallia	S	25
Kerr	Monroe	E	×
● Kessler	Miami	W	75
Kettlersville	Shelby	W	50
● Key	Belmont	E	×
Keystone	Jackson	S	70
● *Keystone*	Jackson	S	×
● *Kibler's Siding*	Licking	C	×
● Kidd	Belmont	E	×
● Kieferville	Putnam	NW	100
Kilbourne	Delaware	C	150
Kilgore	Carroll	E	200
● *Kilgour*	Hamilton	SW	×
● Killbuck	Holmes	C	250
Kilmer	Noble	E	×
Kilvert	Athens	SE	×
Kimball	Erie	N	75
● **Kimbolton**	Guernsey	E	300
● Kinderhook	Pickaway	C	100
● *Kingfred*	Fayette	S	×
● Kings	Athens	SE	50
Kingsbury	Meigs	SE	×
● Kings Creek	Champaign	W	200
● King's Mills	Warren	SW	300
● Kingston	Ross	S	800
Kingston Sta.	Champaign	W	
Kingston Centre	Delaware	C	×
● Kingsville	Ashtabula	NE	1,69[illegible]
● Kinsey	Montgomery	W	75
● Kingsway	Sandusky	N	20
● Kinnikinnick	Ross	S	70
Kinsey	Montgomery	W	60
Kinsman	Trumbull	NE	300
● *Kinsman*	Trumbull	NE	200
Kionsville	Madison	C	75
● Kipton	Lorain	N	200
● Kirby	Wyandot	N	300
Kirbyville	Brown	SW	35
Kirkersville	Licking	C	300
● *Kirkersville*	Licking	C	×
Kirkpatrick	Marion	C	25
● Kirkwood	Shelby	W	100
● *Kirkwood*	Belmont	E	×
Kirtland	Lake	NE	250
● *Kishman's*	Lorain	N	×
● Kitchen	Jackson	S	50
Kittaning	Hocking	S	×
● *Kneisleys*	Greene	W	×
Knight	Muskingum	C	×
Knox	Vinton	S	20
● Knoxdale	Paulding	NW	25
Knoxville	Jefferson	E	300
Koch's	Wayne	N	150
Kossuth	Auglaize	W	125
● Krumroy	Summit	NE	15
● Kunkle	Williams	NW	300
Kyger	Gallia	S	125
Kygersville	Gallia	S	×
● Kyle's	Butler	SW	125
Kyle's Corners	Mahon'g	NE	200
Labelle	Lawrence	S	35
● LaCarne	Ottawa	N	75
Laceyville	Harrison	E	50
● *La Fayette*	Allen	NW	350
● *La Fayette*	Medina	N	90
● Laferty	Belmont	E	×
● *LaGonda*	Clarke	W	×
LaGrange	Lawrence	S	50
● LaGrange	Lorain	N	512
Laing's	Monroe	E	50
Lake	Stark	NE	300
Lake Breeze	Lorain	N	20
Lake Fork	Ashland	N	150
● *Lake Park*	Stark	NE	×
● *Lakeside*	Fairfield	C	×
● Lakeside	Ottawa	N	300
● *Lakeville*	Holmes	C	100
Lakeview	Logan	W	250
Lakewood	Cuyahoga	NE	×
Lamartine	Carroll	E	150
● Lamira	Belmont	E	35
● **Lancaster**	Fairfield	C	8,297
● Landeck	Allen	NW	100
● Lane	Lake	NE	×
● Langsville	Meigs	SE	150
Lanier	Preble	W	200
LaPorte	Lorain	N	100
Laredo	Clermont	SW	100
● Larne	Marion	C	1,005
● *Lashley*	Belmont	E	×
● Latchie	Wood	NW	50
Latham	Pike	S	125
● Latimer	Trumbull	NE	×
Latimer's Crossing	T'mb'l	NE	20
Latrobe	Athens	SE	30
Lattas	Ross	S	50
Lattasburgh	Wayne	N	125
● Latty	Paulding	NW	700
● *Laughlin Mills*	Belmont	E	×
● Laura	Miami	W	110
Laurel	Clermont	SW	138
● *Laurelton*	Jefferson	E	×
Laurelville	Hocking	S	250
● *Lawrence*	Hamilton	SW	×
● *Lawrence*	Lawrence	S	×
Lawrence	Washington	SE	10
● *Lawrence*	Stark	NE	841
Lawrence	Wood	NW	×
Lawrenceville	Clark	W	82
Layhigh	Butler	SW	×
● Layland	Coshocton	C	×
Layman	Washington	SE	15
Leach	Jackson	S	×
Leaper	Gallia	S	20
● Leavittsburgh	Trumb'l	NE	400
Leavittsville	Carroll	E	39
● **Lebanon**	Warren	SW	3,174
● *Lebanon Junc.*	M'tg'm'y	W	×
● Lee	Athens	SE	500
● Leelan	Warren	SW	×
● Leesburgh	Highland	S	800
Leeper	Gallia	S	50
Lee's Creek	Clinton	SW	×
● *Lee's Siding*	Perry	C	×
● Leesville	Carroll	E	700
Leesville Cross Roads	C'wf'd	N	200
● *Leesville*	Crawford	N	×
Leetonia	Columbiana	NE	3,500
● Leipsic	Putnam	NW	1,350
● *Leipsic Junc.*	Putnam	NW	50
Leisiville	Pickaway	C	25
● Lemert	Crawford	N	40
● Lemon	Butler	SW	×
● Le Moyne	Wood	NW	150
Lena	Miami	W	150
Lenox	Ashtabula	NE	100
Leo	Jackson	S	70
Leon	Ashtabula	NE	65
● Leonardsburgh	Delaware	C	150
Lerado	Clermont	SW	×
Le Roy	Medina	N	100
Le Sueur	Henry	NW	40
Leslie	Van Wert	NW	15
Le Sourdsville	Butler	SW	75
● *Lester Road*	Hamilton	SW	×
Letart Falls	Meigs	SE	300
Levanna	Brown	SW	290
● Level	Warren	SW	100
Levering	Knox	C	100
● *Lewis*	Muskingum	C	×
● *Lewis*	Morgan	SE	×
● Lewisburgh	Preble	W	600
● Lewis Centre	Delaware	C	300
● *Lewis Mills*	Belmont	E	35
Lewistown	Logan	W	200
Lewisville	Monroe	E	150
● Lexington	Richland	N	475
● Lexington	Highland	S	436
Liberty	Montgomery	W	250
● Liberty Centre	Henry	NW	700
Liberty Corners	Crawford	N	100
● *Liberty Switch*	Trumb'l	NE	×
Lick Creek Landing	L'wr'e	S	200
● Licking Valley	Musk'g'm	C	38
● *Lick Run*	Hamilton	SW	×
● Lick Run	Athens	SE	50
Liggett	Van Wert	NW	×
Lightsville	Darke	W	100
● Lilly	Scioto	S	50
● Lilly Chapel	Madison	C	125
● **Lima**	Allen	NW	15,970
● *Lima Avenue*	Hancock	NW	×
Limaville	Stark	NE	200
● Lime City	Wood	NW	30
Limerick	Jackson	S	25
Limestone	Ottawa	N	50
● *Lime Switch*	Jackson	S	×
Lincoln	Gallia	S	25
Lindale	Clermont	SW	250
● *Linden*	Seneca	N	×
Lindenville	Ashtabula	NE	753
● *Lindenwald*	Butler	SW	×
● Lindsey	Sandusky	N	500
Link	Paulding	NW	×
Linn	Pike	S	×
● *Linndale*	Cuyahoga	NE	60
● *Lindale Station*	C'y'h'ga	NE	×
Linnville	Licking	C	100
Linscotts	Athens	SE	×
● *Linn Park*	Muskingum	C	×
● *Linson*	Wood	NW	×
● Linton	Jefferson	E	50
Linton Mills	Coshocton	C	90
● Linwood	Hamilton	SW	1,500
● *Lippincotts*	Champaign	W	×
● Litchfield	Medina	N	300
Lithopolis	Fairfield	C	335
Little Etna Furnace	L'wr'e	S	×
● Little Hocking	Wash'g'n	SE	300
● *Little Ireland*	Summit	NE	×
Little Mountain	Lake	NE	50
Little Sandusky	Wyandot	N	75
Littleton	Highland	S	×
Little York	Montgomery	W	150
Little York	Wyandot	N	40
Liverpool	Medina	N	300
Lloyd	Portage	NE	60
Lock	Knox	C	100
● Lockbourne	Franklin	C	375
Lockington	Shelby	W	250
● Lockland	Hamilton	SW	2,500
● *Lockport*	Licking	C	×
● *Locks*	Hocking	S	×
● Lock Seventeen	Tus'c'r's	E	100
● Lockville	Fairfield	C	200
● Locust Corner	Clermont	SW	155
Locust Grove	Adams	S	150
● *Locust Grove*	Clarke	W	×
● *Locust Grove*	Licking	C	×
Locust Point	Ottawa	N	200
Locust Ridge	Brown	SW	100
● Lodi	Medina	N	600
● *Logan*	Marion	C	×
● **Logan**	Hocking	S	3,119
Logan's Gap	Brown	SW	40
Loganville	Logan	W	200
Lois	Scioto	S	25
Lombardville	Scioto	S	75
● **London**	Madison	C	3,292
Londonderry	Guernsey	E	200
Londonderry Station	Ross	S	125
Londonderry	Ross	S	250
Lone Star	Vinton	S	50
Long	Darke	W	×
Long Bottom	Meigs	SE	200
Long Hollow	Lawrence	S	×
● Longley	Wood	NW	25
● *Long Run*	Jefferson	E	×
Long Run	Licking	C	5
● *Longs*	Columbiana	NE	×
● *Longs*	Ross	S	×
● *Long Siding*	Montgomery	W	×
● Longstretch	Hocking	S	×
● *Longview*	Hamilton	SW	×
● Longville	Marion	C	40
Lookout	Champaign	W	×
● Lorain	Lorain	N	5,300
Loramie's	Shelby	W	×
Lordstown	Trumbull	NE	50
● *Lordstown Station*	T'm'l	NE	×
● Lore City	Guernsey	E	150
Lottridge	Athens	SE	×
● Loudonville	Ashland	N	1,544
● Louisville	Stark	NE	1,400
● Loveland	Clermont	SW	1,200
● Lovell	Wyandot	N	55
Lovett's	Adams	S	×
Lowell	Seneca	N	40
● *Lowell*	Mahoning	NE	×
Lowell	Washington	SE	364
● *Lowell Station*	Wash'ton	SE	×
● Lowellville	Mahoning	NE	950
● *Lowell Gravel Hill*	Belm't	E	×
Lower Newport	Wash'ton	SE	25
Lower Salem	Wash'ton	SE	250
Loyal Oak	Summit	NE	350
Loydsville	Belmont	E	175
● *Lucas*	Muskingum	C	×
Lucas	Richland	N	390
● Lucasville	Scioto	S	300
● Luckey	Wood	NW	400
● Ludlow Falls	Miami	W	200
● Ludlow Grove	Ham't'n	SW	1,600
● Luke Chute	Washington	SE	×
Lumberton	Clinton	SW	150
Lundville	Washington	SE	×
Lyda	Athens	SE	×
● Lykens	Crawford	N	100
Lyme	Huron	N	80
● *Lyme*	Erie	N	×
● Lynchburgh	Highland	S	800
● *Lyndchester*	Hamilton	SW	×
● Lyndon	Ross	S	175
Lynx	Adams	S	30
Lyons	Fulton	NW	300
● Lyonsdale	Perry	C	10
Lyra	Scioto	S	×
Lysander	Athens	SE	×
Lytle	Warren	SW	150
● **McArthur**	Vinton	S	946
● *McArthur Junc.*	Vinton	S	150
● *McAvans*	Washington	SE	×
McClainville	Belmont	E	×
McCartyville	Shelby	W	25
McCleary	Noble	E	150
● *McClintocksburgh*	Por'e	NE	×
● McClure	Henry	NW	350
● McComb	Hancock	NW	1,500
● *McConnels*	Belmont	E	×
McConnelsville	Mor'n	SE	1,796
● *McCrea Park*	Muskingum	C	×
● *McCulloch*	Scioto	S	×
McCullough	Adams	S	×
● McCullough's	Hamilton	SW	×
● *McCulloughs*	Hamilton	SW	×
● McCuneville	Perry	C	350
McCutchenville	Wyandot	N	300
McDaniels	Gallia	S	50
● *McDonald*	Butler	SW	×
McDonaldsville	Stark	NE	100
● *McElroy*	Perry	C	×
● McGarry	Columbiana	NE	×
● McGonigle	Butler	SW	75
● McGuffey	Hardin	W	75
McKay	Ashland	N	40
McKay Station	Clinton	SW	25
McLean	Fayette	S	30
McLuney	Perry	C	69
McQuald	Wayne	N	×
McZena	Ashland	N	30
Mabee's	Jackson	S	40
Macedon	Mercer	W	86
● Macedonia Depot	Sum't	NE	140
● Macksburgh	Wash'ton	SE	600
Maddox	Adams	S	×
● Madeira	Hamilton	SW	300
● Madison	Lake	NE	1,100
● *Madison*	Richland	N	×
● Madison	Jackson	S	×
Madisonburgh	Wayne	N	100
Madison City	Butler	SW	200
Madison Mills	Fayette	S	100
● Madisonville	Hamilton	SW	2,500
Madriver	Clarke	W	100
Magnetic Springs	Union	C	300
Magnolia	Stark	NE	300
● *Magnolia*	Carroll	E	×
● Maholm	Perry	C	200
● Mahoning	Perry	C	30
● *Maidlow*	Putnam	NW	×
Maineville	Warren	SW	450
● *Mailland*	Williams	NW	×
Malaby	Gallia	S	×
Malaga	Monroe	E	150
● Malinta	Henry	NW	130
● Mallet Creek	Medina	N	300
● Malta	Morgan	SE	652
● Malvern	Carroll	E	100
Manahan	Allen	NW	15
● *Manchester*	Preble	W	×
Manchester	Adams	S	2,052
Manchester	Summit	NE	200
Manhattan	Lawrence	S	×
Manara	Fayette	S	×

60

Towns. Counties.	Index.	Pop.
● *Manhattan Junc.* Lucas	NW	×
Mansfield, Richland	N	13,542
Mantua, Portage	NE	800
Mantua Station, Portage	NE	600
Maple, Brown	SW	×
● *Maple Grove*, Hancock	NW	×
Maple Grove, Seneca	N	25
● Mapleton, Stark	NE	130
● *Mapleton*, Belmont	E	×
Maplewood, Shelby	W	125
● *Maplewood*, Hamilton	SW	50
Marathon, Clermont	SW	144
● Marble Cliff, Franklin	C	100
● Marble Head, Ottawa	N	800
● *Marble Head Junc.* Otta'a	N	×
● *Marbletown*, Belmont	E	×
Marchland, Stark	NE	50
Marcy, Fairfield	C	50
● Marengo, Morrow	C	275
● Maria Stein, Mercer	W	25
● **Marietta**, Washington	SE	8,308
Marion, Lawrence	S	20
● *Marion*, Hancock	NW	×
● **Marion**, Marion	C	8,308
● *Marion Junc.* Marion	C	×
Marits, Morrow	C	100
● Marks Centre, Defiance	NW	80
● Markle, Jefferson	E	×
● *Marks*, Stark	NE	×
Marlborough, Stark	NE	300
Marquand, Muskingum	C	50
● *Marlows*, Clinton	SW	×
Marr, Monroe	E	×
Marseilles, Wyandot	N	400
Marshall, Highland	S	100
● *Marshall*, Trumbull	NE	×
● Marshallville, Wayne	N	450
● Marshfield, Athens	SE	175
● *Marshs*, Hardin	W	×
● Martel, Marion	W	200
● Martin, Ottawa	N	600
Martinsburgh, Knox	C	500
● Martins Ferry, Belmont	E	6,247
● Martinsville, Clinton	SW	400
● **Marysville**, Union	C	2,553
Mason, Warren	SW	500
Massie, Scioto	S	50
● Massillon, Stark	NE	10,068
Masterton, Monroe	E	150
Matamoras, Washington	SE	×
Matville, Pickaway	C	×
● Maud's, Butler	SW	150
● Maumee, Lucas	NW	1,800
Maximo, Stark	NE	100
Maxtown, Delaware	C	×
Maxvill, Perry	C	100
Mayfield, Cuyahoga	NE	500
May Hill, Adams	S	25
● Maynard, Belmont	E	400
Meander, Trumbull	NE	200
● Means, Harrison	E	132
Mecca, Trumbull	NE	100
Mechanicsville, Champaign	W	1,522
● Mechanicstown, Carroll	E	200
Mechanicsville, Ashtabula	NE	100
● **Medina**, Medina	N	2,050
Medway, Clarke	W	300
● *Meeker*, Darke	W	×
Meigs Creek, Morgan	SE	20
Meigsville, Morgan	SE	100
● Melbern, Williams	NW	125
● Melgen, Licking	E	×
Melmore, Seneca	N	250
● Melrose, Paulding	NW	400
● Melvin, Clinton	SW	30
Memphis, Clinton	SW	20
● Mendon, Mercer	W	500
● Mentor, Lake	NE	1,700
● Mercer, Mercer	W	300
Mercer, Wood	NW	×
Mercerville, Gallia	S	25
● Mermill, Wood	NW	50
● *Mero*, Monroe	E	20
Merriam, Muskingum	C	×
● *Mertz*, Belmont	E	×
Mesopotamia, Trumbull	NE	721
● *Messenger Junc.* Summit	NE	×
Metamora, Fulton	NW	300
Metham, Coshocton	C	20
● Metz, Summit	NE	100
Mexico, Wyandot	N	50
Miami, Hamilton	SW	300
Miami City, Miami	W	25
● *Miami City*, Montgomery	W	×
● *Miami Crossing*, Franklin	C	×
● *Miami*, Lucas	NW	×
● Miamisburgh, M'tgom'ry	W	3,000
● *Miami Siding*, Miami	W	×
Miami Town, Hamilton	SW	275
● Miamiville, Clermont	SW	225
Middle Bass, Ottawa	N	250
Middleboro, Warren	SW	50
Middlebourne, Guernsey	E	165
● Middle Branch, Stark	NE	250
● Middlebury, Summit	NE	×
Middle Creek, Noble	E	151
● Middlefield, Geauga	NE	400
Middle Fork, Hocking	S	50
● Middle Point, Van Wert	NW	500
● Middleport, Meigs	SE	3,209
● Middletown, Butler	SW	7,073
Middletown, Holmes	C	150
● *Middletown Sta.* Butler	SW	×
● Midland City, Clinton	SW	300
● *Midway*, Defiance	NW	×
Midway, Guernsey	E	75
Midway, Madison	C	200
Mifflin, Ashland	N	300
Mifflinville, Franklin	C	25
● Milan, Erie	N	534
● *Miles Avenue*, Cuyahoga	NE	×
● Milford, Clermont	SW	2,000
● Milford Centre, Union	C	700
● Milford Station, H'mil'n	SW	×
Milfordton, Knox	C	×
Mill Brook, Wayne	N	×
● Millbrook, Wayne	N	×
Millbury, Wood	NW	300
Mill Creek, Hamilton	SW	×
● *Milldale*, Hamilton	SW	80
Milledgeville, Fayette	S	300
● Miller City, Putnam	NW	150
Millers, Lawrence	S	×
● *Millers*, Guernsey	E	×
● *Millers*, Harrison	E	×
● **Millersburgh**, Holmes	C	1,975
Millersport, Fairfield	C	250
Millersport, Lawrence	S	400
● Millers Station, Harrison	E	50
Millerstown, Champaign	W	200
● Millersville, Sandusky	N	55
● Millfield, Athens	SE	100
Mill Grove, Morgan	SE	50
● Millport, Columbiana	NE	100
● *Millport*, Stark	NE	75
● Mill Rock, Columbiana	NE	20
Mill Run Depot, Muski'g'm	C	×
Mills, Gallia	S	×
Milltown, Brown	SW	×
Millville, Butler	SW	275
Millville, Delaware	C	150
● *Millville*, Hocking	S	240
Milwood, Knox	C	400
Minersville, Guernsey	E	300
● *Miltonson*, Warren	SW	×
Milton, Mahoning	NE	20
● *Milton*, Wood	NW	×
● *Milton*, Ashland	N	×
● *Milton*, Jackson	S	×
● Milton, Wayne	N	×
● Milton Centre, Wood	NW	450
Miltonsburgh, Monroe	E	200
Miltonville, Butler	SW	165
● *Minahan's Bend*, Ross	S	×
● Mineral, Athens	SE	200
● Mineral Point, Tuscar'w's	E	1,000
● Mineral Ridge, T'mbull	NE	1,200
● *Mineral Siding*, Guernsey	E	×
Mineral Springs, Adams	S	100
● *Mineral Springs*, Adams	S	100
Minersville, Meigs	SE	800
● Minerton, Vinton	S	40
● Minerva, Stark	NE	1,125
● *Mines*, Muskingum	C	×
● Mingo, Champaign	W	300
● Mingo Junction, Jeffers'n	E	600
● Minister, Anglaize	W	1,500
Mio, Preble	W	×
● Mishler, Portage	NE	100
Mitchaw, Lucas	NW	×
Mitchell's Salt Works, Jefferson	E	15
Moats, Defiance	NW	×
Modest, Clermont	SW	×
● *Moffit*, Hancock	NW	×
● Mogadore, Summit	NE	600
Mohawk Village, Coshoct'n	C	75
Mohican, Ashland	N	75
● Moline, Wood	NW	25
● Monclova, Lucas	NW	100
● Monday, Hocking	S	400
● Monday Creek Junction, Hocking	S	×
● Monroe, Butler	SW	365
● *Monroe*, Jackson	S	×
Monroe, Highland	S	150
Monroe Centre, Ashtab'la	NE	300
Monroefield, Monroe	E	×
Monroe Furnace, Jackson	S	50
Monroe's Mills, Knox	C	40
● *Monroe Siding*, Greene	W	×
● Monroeville, Huron	N	1,150
Monterey, Clermont	SW	100
Monterey, Mercer	W	25
● Montezuma, Mercer	W	185
● Montgomery, Hamilton	SW	350
● *Montgomery's*, Licking	C	×
● Monticello, Van Wert	NW	100
● Montpelier, Williams	NW	2,000
Montra, Shelby	W	159
Montrose, Summit	NE	75
Montville, Geauga	NE	200
Moody, Gallia	S	100
Moons, Fayette	S	100
● Moonville, Vinton	S	×
Moore, Adams	S	×
Moorefield, Harrison	E	203
Moorfield, Clarke	W	×
Moore's Fork, Clermont	SW	×
● *Moore's Junc.* Washi'ton	SE	×
Moore's Salt Works, Jeff'n	E	15
Moorland, Wayne	N	150
● Moran's, Marion	C	×
● *Morefield*, Clarke	W	×
Morgan Centre, Knox	C	×
● Morgan Junc., Guernsey	E	100
Morgans, Pickaway	C	100
Morgan's Run, Coshocton	C	×
● Morgan's Run Siding, Coshocton	C	×
● *Morgans*, Pickaway	C	×
Morgansville, Morgan	SE	50
Morgantown, Pike	S	200
Morning Sun, Preble	W	140
● *Mornington*, Hamilton	SW	×
Morning View, Belmont	E	×
● Morrall, Marion	C	151
● Morris, Seneca	N	27
● *Morris*, Washington	SE	×
● *Morrison Mine*, Noble	E	×
Morristown, Belmont	E	400
Morrisville, Clinton	SW	100
● Morrow, Warren	SW	900
● Mortimer, Hancock	NW	150
Morton, Monroe	E	100
● *Mortonville*, Athens	SE	×
Moscow, Clermont	SW	610
Moscow Mills, Morgan	SE	50
Mosk, Columbiana	NE	×
● *Moskelo*, Trumbull	NE	×
Moss Run, Washington	SE	25
● *Mott Town*, Portage	NE	×
Moulton, Auglaize	W	150
● Moultrie, Columbiana	NE	50
Mound, Coshocton	C	×
● *Mounds*, Franklin	C	×
Mount Adams, Hamilton	SW	×
Mount Airy, Hamilton	SW	600
● Mount Airy Station, Hamilton	SW	×
Mount Auburn, Butler	SW	×
● Mount Blanch'rd, H'n'k	NW	500
Mount Blanco, Meigs	SE	×
● Mount Carmel, Clerm't	SW	200
Mount Carrick, Monroe	E	10
● Mount Cory, Hancock	NW	300
Mount Eaton, Wayne	N	300
● Mount Ephraim, Noble	E	175
● *Mount Gilead*, Morrow	C	1,500
● Mount Healthy, Ham't'n	SW	1,145
Mount Heron, Darke	W	100
Mount Holly, Clermont	SW	180
Mount Holly, Warren	SW	×
Mount Hope, Holmes	C	150
Mount Joy, Scioto	S	60
● Mount Liberty, Knox	C	200
Mount Lookout, Hamilt'n	SW	×
Mount Olive, Clermont	SW	30
● Mount Oral, Brown	SW	600
● Mount Perry, Perry	C	125
Mount Pisgah, Clermont	SW	100
Mount Pleasant, Jefferson	E	693
● Mount Pleasant Station, Jefferson	E	×
Mount Pleasant, Hamilt'n	SW	871
Mount Repose, Clermont	SW	50
● Mount Sterling, Madison	C	800
● Mount Summit, Ha'ilton	SW	×
Mount Union, Stark	NE	500
● **Mount Vernon**, Knox	C	6,016
● *Mount Vernon*, Lawrence	S	1,000
● Mount Victory, Hardin	W	700
Mountville, Morgan	SE	100
● Mount Washington, H'tn	SW	600
Mount Zion, Noble	E	×
Mowrystown, Highland	S	175
● Moxahala, Perry	C	408
● *Muhlhauser*, Butler	SW	×
Mulberry, Clermont	SW	100
Mulberry Corners, Geauga	NE	200
Munmaville, Montgomery	W	51
● Mungen, Wood	NW	57
● Monroe Falls, Summit	NE	50
Munson, Medina	N	×
● Munson Hill, Ashtabula	NE	100
Muntanna, Putnam	NW	60
Murdock, Warren	SW	50
Murphy, Washington	SE	×
● *Murphy's Siding*, Hanc'k	NW	×
● Murray, Hocking	S	50
Museville, Muskingum	C	50
Muskingum, Washington	SE	×
● Musselman, Ross	S	50
Mutual, Champaign	W	250
● Myers, Stark	NE	×
● *Myers*, Madison	C	×
Myersville, Summit	NE	50
Myrtle, Scioto	S	30
Nairn, Scioto	S	150
● Nankin, Ashland	N	50
● *Napier*, Washington	SE	×
● **Napoleon**, Henry	NW	2,764
Napoleon, Holmes	C	125
● *Nashby*, Lucas	NW	×
● Nashport, Muskingum	C	150
Nashville, Holmes	C	300
● National Military Home, Montgomery	W	4,468
● National Road, Licking	C	×
● National Road Sta. Mt'gy	W	100
● Navarre, Stark	NE	1,100
● Navarre Sta. Stark	NE	×
● Neapolis, Lucas	NW	1??
Nebo, Defiance	NW	×
● *Nebo*, Mahoning	NE	25
Nebraska, Pickaway	C	30
● *Neebe*, Fairfield	C	×
Neel, Brown	SW	30
Neeleysville, Morgan	SE	50
● Neffs, Belmont	E	×
● Negley, Columbiana	NE	150
Nelson, Portage	NE	150
● Nelsonville, Athens	SE	4,547
● Neowash, Lucas	NW	25
Neptune, Mercer	W	150
Nettle Lake, Williams	NW	125
Nettleton, Champaign	W	15
● Nevada, Wyandot	N	808
Neville, Clermont	SW	450
Nevin, Highland	S	×
New Albany, Franklin	C	300
New Albany, Mahoning	NE	20
New Alexander, Colu'lana	NE	50
● New Alexandria, Jeff'son	E	300
New Antioch, Clinton	SW	180
● **Newark**, Licking	C	14,369
New Athens, Harrison	E	420
New Baltimore, Stark	NE	155
New Baltimore, Hamilton	SW	60
● New Bavaria, Henry	NW	25
New Bedford, Coshocton	C	400
● New Berlin, Stark	NE	500
● New Bremen, Anglaize	W	2,000
New Buffalo, Mahoning	NE	100
Newburgh, Jefferson	E	×
● Newburgh, Cuyahoga	NE	×
● *Newburgh*, Hamilton	SW	×
New Burlington, Clinton	SW	400
Newbury, Clermont	SW	100
New California, Union	C	50
● New Carlisle, Clarke	W	1,200
New Castle, Coshocton	C	250
NewChambersburgh, Col'a	NE	50
● NewComerstown, Tus'was	E	1,236
● New Concord, Musk'gum	C	714
● New Corwin, Highland	S	30
● New Cumberland, Tus'as	E	163
● New Dover, Union	C	112
Newells Run, Washington	SE	40
New England, Athens	SE	10
New Franklin, Stark	NE	250
New Garden, Columbiana	NE	200
New Oottingen, Guernsey	E	50
New Gulford, Coshocton	C	75
New Hagerstown, Carroll	E	200
New Hampshire, Anglaize	W	200
New Harmony, Brown	SW	100
New Harrisburgh, Carroll	E	100
● New Haven, Huron	N	400
New Haven, Hamilton	SW	250
New Hazleton, Stark	NE	×
● New Holland, Pickaway	C	835
● *New Hope*, Preble	W	200
New Hope, Brown	SW	139
Newinghurgh, Ross	S	10
● New Jasper, Greene	W	50
New Jerusalem, Logan	W	20
New Knoxville, Anglaize	W	×
New Lebanon, Montg'ery	W	207
New Lexington, Highland	S	×
● **New Lexington**, Perry	C	1,500
New Lexington, Preble	W	100
● **New Lisbon**, Colu'a'a	NE	1,500
New London, Butler	SW	×
● New London, Huron	N	1,011
New Lyme, Ashtabula	NE	1,000
● NewLymeSta. Ashtabula	NE	×
New Madison, Darke	W	550
● Newman, Stark	NE	×
New Market, Highland	S	135
New Martinsburgh, Fayette	S	200
New Matamoras, Wash'tn	SE	800
New Middleton, Mahoning	NE	200
New Milford, Portage	NE	75
● New Morefield, Clarke	W	100
New Moscow, Coshocton	C	100
New Palestine, Clermont	SW	100
● New Paris, Preble	W	840
New Petersburgh, Highla'd	S	220
● **New Philadelphia**, Tuscarawas	E	4,800
● *New Pittsburgh*, Hocking	S	×
● New Plymouth, Vinton	S	180
● *Newport*, Adams	S	30
● Newport, Tuscarawas	E	×
Newport, Washington	SE	300
Newport, Shelby	W	300
● New Portage, Summit	NE	200
New Richland, Lawrence	S	50
● New Richland, Logan	W	140
● NewRichmond, Cl'rm'nt	SW	2,222
● New Riegel, Seneca	N	500
● *New River*, Butler	SW	×
New Rochester, Wood	NW	30
New Rumley, Harrison	E	176
● New Salem, Fairfield	C	200
● *New Salem Siding*, Ross	S	×
● NewSalisbury, Clumbna	NE	×
New Somerset, Jefferson	E	77
New Springfield, Mahon'g	NE	400
New Stark, Hancock	NW	90
● New Straitsville, Perry	C	3,000
Newton, Muskingum	C	200
● *Newton*, Athens	SE	25
● Newton Falls, Trumbull	NE	1,500
● *Newton Junction*, Athens	SE	×
● *Newtons*, Wood	NW	×
Newtonsville, Clermont	SW	160
● Newtown, Hamilton	SW	427
● *Newton*, Hamilton	SW	×
● New Vienna, Clinton	SW	878
Newville, Richland	N	100
● NewWashington, Cr'wf'd	N	713
● NewWaterford, Colum'a	NE	250
New Way, Licking	C	75
● New Weston, Darke	W	75
New Westville, Preble	W	150
New Westville Sta., Preble	W	×
● NewWinchester, Crawfr'd	N	75
● Ney, Defiance	NW	50
Nichols, Fayette	S	×
Nichol Plate, Lorain	N	×
● *Nicholsons*, Guernsey	E	×
Nicholsville, Clermont	SW	100
● Niles, Trumbull	NE	4,000
● *Niles*, Gallia	S	40
Nimisila, Summit	NE	×
● Nine Mile, Clermont	SW	25
Nioga, Madison	C	×
Nipgen, Ross	S	130
● Noble, Cuyahoga	NE	25
● Noble Street, Belmont	E	×
Nobleville, Noble	E	25
● *Norris*, Wood	NW	×
● *Norris Mines*, Guernsey	E	×
Norristown, Carroll	E	60
● North Amherst, Lorain	N	1,765
North Baltimore, Wood	NW	3,500
● North Bend, Hamilton	SW	300
● NorthBenton, Mahoning	NE	125
● North Berne, Fairfield	C	50
● NorthBloomfield, Trum.	NE	600
● North Bristol, Trumbull	NE	250
North Clayton, Miami	W	25
North Columbus, Franklin	C	×
● North Creek, Putnam	NW	170
● North Dover, Cuyahoga	NE	20
● North Eaton, Lorain	N	150
North Fairfield, Huron	N	427
● NorthFeesburgh, Br'wn	SW	×
Northfield, Summit	NE	90
● *NorthFindlay*, Hancock	NW	×
● NorthGeorgetown, C'lm'	NE	200
North Greenfield, Logan	W	50
● *North Hamilton*, Butler	SW	×
North Hampton, Clarke	W	400
● North Industry, Stark	NE	200
● NorthJackson, Mahon'g	NE	400
NorthKingsville, Asht'bla	NE	850
● North Lawrence, Stark	NE	841
● NorthLewisburgh, Cham'	W	1,200
North Liberty, Adams	S	300
North Liberty, Knox	C	200
North Lima, Mahoning	NE	800
● NorthLinndale, C'yahga	NE	60
North Madison, Lake	NE	60
North Monroeville, Huron	N	100
North Olmsted, Cuyahoga	NE	×
NorthRichmond, Asht'b'la	NE	250
North Ridgeville, Lorain	N	250
● NorthRobinson, Crawf'rd	N	300
North Royalton, Cuyahoga	NE	200
North Salem, Guernsey	E	100
North Sheffield, Ashtabula	NE	200
North Solon, Cuyahoga	NE	150
NorthSpringfield, Summit	NE	150
North Star, Darke	W	100
North Uniontown, Highland	S	75
Northup, Gallia	S	41
Northville, Champaign	W	25
● North Washington, H'rd'n	W	265
North West, Williams	NW	511
Northwood, Logan	W	100
Norton, Delaware	C	125
Norton Centre, Summit	NE	50
● **Norwalk**, Huron	N	7,268
● *Norwalk Junction*, Huron	N	×
● *Norwich*, Muskingum	C	×
Norwich, Muskingum	C	400
● Norwood, Hamilton	SW	1,500
● *NorwoodHeights*, H'mil't	SW	×
● Nottingham, Cuyahoga	NE	300
● Nova, Ashland	N	240
Nutwood, Trumbull	NE	×
Oak, Monroe	E	50
Oakdale, Belmont	E	10
Oakdale, Athens	SE	50
● *Oakdale*, Putnam	NW	×
Oakfield, Trumbull	NE	×
Oak Grove, Guernsey	E	×
● Oak Harbor, Ottawa	N	1,600
● Oak Hill, Jackson	S	660
Oakland, Clinton	SW	32
Oakland, Muskingum	C	×
● *Oakland*, Mercer	W	×
Oakland, Fairfield	C	200
● Oakley, Hamilton	SW	450
● *Oakley Grove*, Hamilton	SW	×
Oak Shade, Fulton	NW	25
Oak Street, Hamilton	SW	×
● Oakwood, Paulding	NW	480
Obal, Gallia	S	×
Obanon, Clermont	SW	×
O'Brienville, Hamilton	SW	×
● Oberlin, Lorain	N	4,330
Osceola, Crawford	N	300
● Octa, Fayette	S	150
Odell, Guernsey	E	25
● Ogden, Clinton	SW	50
● *Ogleton*, Butler	SW	×
Ogontz, Erie	N	×
Ohio Furnace, Scioto	S	300
● Ohio City, Van Wert	NW	800
● Ohlstown, Mahoning	NE	×
● Oil Centre, Wood	NW	150
Okeana, Butler	SW	200
● Okolona, Henry	NW	150
● Old Fort, Seneca	N	800
Oldham, Guernsey	E	10
● Old Town, Greene	W	75
● *Old Portage*, Summit	NE	×
Olena, Huron	N	300
● Olentangy, Franklin	C	25
Olga, Washington	SE	×
● *Olive*, Lawrence	S	60
● Olive, Noble	E	×
● Olive Branch, Clermont	SW	250
● Olive Furnace, Lawrence	S	300
Olive Green, Delaware	C	110
Olive Green, Noble	E	21
Olivesburgh, Richland	N	140
Olivett, Belmont	E	×
● Olmstead Falls, Cuyah'a	NE	400
Omar, Seneca	N	80
● Omega, Pike	S	280
● Oneida Mills, Carroll	E	150
● *One Hundred and Six Mile Siding*, Stark	NE	×
● Ontario, Richland	N	200
Opera, Perry	C	×
Oran, Shelby	W	40
Orange, Ashland	N	200
● Orangeville, Trumbull	NE	550
● Orbiston, Hocking	S	110
Orchard, Clarke	W	×
● Oregon, Mercer	W	25
● Oregonia, Warren	SW	111
● Oreton, Vinton	S	100
Oreville, Hocking	S	50
● Orient, Pickaway	C	×
● Orland, Vinton	S	15
Ormiston, Washington	SE	×
● *Orphan's Home*, Greene	W	×
Orpheus, Jackson	S	×
● Orrville, Wayne	N	1,784
Ort, Lawrence	S	100
● Orwell, Ashtabula	NE	1,100
Osage, Jefferson	E	×
● Osborn, Greene	W	661
Osceola, Crawford	N	300
● Osgood, Darke	W	250
Osman's, Adams	S	10
● Osnaburgh, Stark	NE	625
● Ostrander, Delaware	C	350
Otho, Morgan	SE	×
Otsego, Muskingum	C	200
● **Ottawa**, Putnam	NW	2,000
Ottokee, Fulton	NW	100
Ottoville, Putnam	NW	350
● Otway, Scioto	S	25
Oulhwaite, Hocking	S	10
● Outville, Licking	C	125
Oval City, Stark	NE	125
● Overpeck, Butler	SW	25
Ovid, Franklin	C	×
● Owen, Marion	C	50
Owensville, Clermont	SW	650
● Oxford, Butler	SW	1,938
● *Oxford*, Coshocton	C	×
● *Oxtobys*, Clarke	W	×
● *Oyers*, Carroll	E	×
● Ozark, Monroe	E	100
Padanaram, Ashtabula	NE	200
Paddy's Run, Butler	SW	250
Padua, Mercer	W	50
Pagetown, Morrow	C	40
Pageville, Meigs	SE	150
● Painesville, Lake	NE	4,647
Paint, Highland	S	100
Painter Creek, Darke	W	100
Paintersville, Greene	W	100
Paint Valley, Holmes	C	25
Palermo, Carroll	E	×
Palestine, Darke	W	300
● Palestine, Pickaway	C	150
Palmyra, Portage	NE	250
● Palmyra, Portage	NE	×
Palo Alto, Seneca	N	25
Pancoastburgh, Fayette	S	200
● Pandora, Putnam	NW	150
Pansey, Clinton	SW	×
Paradise Hill, Ashland	N	×
Paragon, Wood	NW	×
● Paris, Stark	NE	300
Parisville Portage	NE	300
Park, Columbiana	NE	×
● *Park*, Warren	SW	×
Parkman, Geauga	NE	300
● Park Place, Hamilton	SW	×
Park Mill, Franklin	C	×
Parma, Cuyahoga	NE	50
● Parrott, Fayette	S	25
● *Pasco*, Belmont	E	×
● Pataskala, Licking	C	700
Pat'mos, Mahoning	NE	50
Patriot, Gallia	S	200
Patten's Mill, Washington	SE	25
● Patterson, Hardin	W	300
Pattersonville, Carroll	E	×
● **Paulding**, Paulding	NW	2,000
● *Pauls*, Stark	NE	×
● Pavonia, Richland	N	50
Pawnee, Medina	N	200
Payne, Paulding	NW	1,250
Payne's Corners, Trum'll	NE	50
Peachton, Ottawa	N	25
● Pearl, Coshocton	C	19
Pearson, Fayette	S	25
Pedro, Lawrence	S	25
● Peebles, Adams	S	375
● Peerless, Delaware	C	15
Pekin, Warren	SW	200
Pekin, Carroll	E	100
● *Pekin*, Stark	NE	×
● Pemberton, Shelby	W	300
● Pemberville, Wood	NW	1,000
● *Pendleton*, Hamilton	SW	×
Penfield, Lorain	N	100
Peniel, Gallia	S	×
● Peninsula, Summit	NE	496
Pennsville, Morgan	SE	300
● *Pen Tuyn*, Coshocton	C	×
Penza, Trumbull	NE	200
Peoli, Tuscarawas	E	100
● Peoria, Union	C	200
Perintown, Clermont	SW	50
Perkins, Mahoning	NE	300
● *Perkins*, Erie	N	×
● Perry, Lake	NE	550
● Perryopolis, Noble	E	×
● Perrysburgh, Wood	NW	1,740
● Perrysville, Ashland	N	550
Perryton, Licking	C	150
Peru, Huron	N	50
● *Petersburg*, Lawrence	S	×
Petersburgh, Mahoning	NE	1,500
● *Petersons*, Miami	W	×
● Pettisville, Fulton	NW	300
● Pfeiffer, Hardin	W	36
● Phalanx, Trumbull	NE	25
Phalanx Station, Tr'mbull	NE	×
Pharisburgh, Union	C	300
Pherson, Pickaway	C	25
● *Philadelphia Road*, H'r'on	E	×
Philanthrophy, Butler	SW	100
● *Phillipsburgh*, Athens	SE	150
● Phillipsburg, Tuscarawa	E	215
Phillipsburg, Montgomery	W	250
Phillips Farm, Allen	NW	×
Philo, Muskingum	C	575
● Philothea, Mercer	W	25
Phoenix, Ashtabula	NE	25
● Piccolo, Ottawa	N	150
● Pickerington, Fairfield	C	300
Pickrelltown, Logan	W	100
● Piedmont, Harrison	E	100
● Pierce, Stark	NE	300
Pierce, Muskingum	C	×
Pierpont, Ashtabula	NE	250
Pigeon Run, Stark	NE	75
Pike, Pike	S	25
Pike Run, Vinton	S	×
● Piketon, Pike	S	800
● Pikeville, Darke	W	90
Pilcher, Belmont	E	100
Pine Grove, Gallia	S	×
PineGroveFurnace, L'wre'ce	S	×
Pine Valley, Jefferson	E	×
Pioneer, Williams	NW	850
Pioneer, Scioto	S	100
● *Pipe Creek*, Belmont	E	×
Pipesville, Knox	C	20
● Piqua, Miami	W	9,069
● *Piqua Crossing*, Miami	W	×
● *Piqua Junc.* Miami	W	×
Pisgah, Butler	SW	50
Pitchen, Clarke	W	100
● Pittsburgh, Darke	W	50
● *Pittsburgh, Chicago & St Louis Crossing*, Belmont	E	×
● *Pittsburgh Coal Works*, Belmont	E	×
Pittsfield, Lorain	N	25
Plain, Wayne	N	60
● Plain City, Madison	C	1,500
Plainfield, Coshocton	C	400
● Plainville, Hamilton	SW	200
Plants, Meigs	SE	100
Plantsville, Morgan	SE	15
Platform, Lawrence	S	500
● Plattsburgh, Clarke	W	160
Platts Fork, Athens	SE	25
Plattston, Fulton	NW	×
Plattsville, Shelby	W	150
● Pleasant Bend, Henry	NW	100
● Pleasant Corners, Fr'klin	C	50
Pleasant Grove, Belmont	E	80
● Pleasant Hill, Miami	W	519
● *Pleasant Hill*, Clermont	SW	×
Pleasant Home, Wayne	N	60
Pleasanton, Athens	SE	115
● Pleasant Plain, Warren	SW	150
● Pleasant Ridge, H'milt'n	SW	461
Pleasant Run, Hamilton	SW	300
Pleasant Valley, Musk'gum	C	38
Pleasant Valley, Athens	SE	100
Pleasant View, Fayette	S	110
Pleasantville, Fairfield	C	500
● Plimpton, Holmes	C	300
Plumb'sCrossRoads, P'd'g	NW	60
● *Plum Run*, Adams	S	×
● Plymouth, Richland	N	1,250
● *Plymouth*, Ashtabula	NE	×
● Poast Town, Butler	SW	150
Poe, Medina	N	×
Poetown, Brown	SW	25
Point Isabel, Clermont	SW	300
Point Pleasant, Clermont	SW	125
● *PointPleasant*, Gallia	S	×
● Point Pleasant, Guernsey	E	295
Point Rock, Meigs	SE	25
Poland Mahoning	NE	450
● Polk, Ashland	N	350
Polkadotte, Lawrence	S	30
● **Pomeroy**, Meigs	SE	4,727
Pond Run, Scioto	S	50
● Pontiac, Huron	N	×
Poplar, Crawford	N	150
Poplar Grove, Pike	S	25
Poplar Ridge, Darke	W	25
● Portage, Wood	NW	600
Portage Centre, Hancock	NW	×
● **Port Clinton**, Ottawa	N	2,500
● *Porter*, Gallia	S	208
● *Porterfield*, Washington	SE	×
● *Portersville*, Washington	SE	×
Portersville, Perry	C	50
● Port Homer, Jefferson	E	20
Port Jefferson, Shelby	W	500
Portland, Meigs	SE	200
● Portland Station, Jeff'son	E	300
● **Portsmouth**, Scioto	S	12,367
● *Portsmouth Junc.* Scioto	S	×
● Port Union, Butler	SW	100
Port Washington, Tusc'was	E	634
Port William, Clinton	SW	181
● Post Boy, Tuscarawas	E	100
Potsdam, Miami	W	300
Potter, Delaware	C	25
● Pottersburgh, Union	C	50
Poulton, Monroe	E	×
● *Powder Works*, Maho'g	NE	×
● Powell, Delaware	C	300
● *Powell*, Muskingum	C	×
Powellsville, Scioto	S	100
Powhattan, Champaign	W	×
Powhattan Point, Belmont	E	300
● Prairie Depot, Wood	NW	750
● *Pratts*, Hancock	NW	×
Pratts Fork, Athens	SE	50
● *Prentice*, Wood	NW	×
● Presque Isle, Lucas	NW	×
● *Preston*, Hardin	W	300
Preston, Hamilton	SW	250
Price Hill, Hamilton	SW	×
Priceton, Highland	S	152
Primrose, Williams	NW	137
● *Pritchards*, Portage	NE	×
Proctorville, Lawrence	S	485
Prohibition, Guernsey	E	×
● Prospect, Marion	C	20
● Prum, Erie	N	30
● *Pryor*, Monroe	E	[illegible]
● Pugh, Belmont	E	1,2
● Pulaski, Williams	NW	1
Pulaskiville, Morrow	C	[illegible]
Pulse, Highland	S	1
Purity, Licking	C	5
Put in Bay, Ottawa	N	750
● *Putnam*, Muskingum	C	[illegible]
Pyrmont, Montgomery	W	200
● Quaker City, Guernsey	E	1,000
● *Qualey's*, Washington	SE	[illegible]
Quarry, Monroe	E	[illegible]
● *Quarry Siding*, Erie	N	[illegible]
● Quincy, Logan	W	525
Raccoon Island, Gallia	S	×
Racine, Meigs	SE	453
● Radcliff, Vinton	S	200
● Radnor, Delaware	C	200
Rado, Noble	E	×
Ragersville, Tuscarawas	E	280
● Rainbow, Clinton	SW	[illegible]
● *Raineys*, Belmont	E	×
Rainsborough, Highland	S	239
● Ramage, Belmont	E	25
● Randall, Cuyahoga	NE	200
Randolph, Portage	NE	250
Range, Madison	C	100
Rauids, Portage	NE	250
Rappsburgh, Lawrence	S	500
● Rarden, Scioto	S	125
Ratcliffburgh, Vinton	S	×
● Rattlesnake, Fayette	S	×
● Ravenna, Portage	NE	3,410
● Rawson, Hancock	NW	400
Raymonds, Union	C	150
● Ray's, Jackson	S	150
● Reading, Hamilton	SW	3,000
● Red Bank, Hamilton	SW	100
● *Red Bank*, Hamilton	SW	×
● Redfield, Perry	C	300
Red Haw, Ashland	N	150
Red Lion, Warren	SW	125
Red Oak, Brown	SW	100
Red River, Darke	W	25
● Reece, Williams	NW	×
● Reeds, Perry	C	250
Reedsburgh, Wayne	N	150
Reed's Mills, Jefferson	E	×
Reedsville, Meigs	SE	300
Reedtown, Seneca	N	75
● Reese's, Franklin	C	75
● Reeseville, Clinton	SW	215
Reform, Fairfield	C	×
Reform, Licking	C	×
Rehoboth, Perry	C	200
● *Reids*, Clermont	SW	×
Reids, Paulding	NW	60
Relley, Butler	SW	190
Reinersville, Morgan	SE	100
● *Relief*, Huron	N	×
Relief, Washington	SE	×
Remington, Hamilton	SW	100
● Rempel, Jackson	S	×
Remson's Corners, Medina	N	100
● *Rendcomb Junction*, Hamilton	SW	×
● Rendville, Perry	C	1,500
Reno, Washington	SE	5
Renrock, Noble	E	35
● Republic, Seneca	N	900
Resaca, Madison	C	50
Reservoir, Perry	C	×
Reservoir, Mercer	W	×
Rest, Darke	W	×
Revenge, Fairfield	C	10
● Rex, Miami	W	25
● *Rexford*, Harrison	E	×
● *Reynolds*, Lake	NE	×
Reynoldsburgh, Franklin	C	391
● Rialto, Butler	SW	150
● *Ribler*, Richland	N	×
Rice, Putnam	NW	100
● Richards, Lucas	NW	50
● *Richard's Branch*, Stark	NE	×
● *Richey*, Van Wert	NW	×
Richfield, Summit	NE	511
Richfield Centre, Lucas	NW	100
● Rich Hill, Knox	C	200
● Richland, Vinton	S	100
● *Richland*, Clinton	SW	×
● *Richland*, Richland	N	×
Richmond, Lake	NE	250
● Richland, Logan	W	×
Richmond, Jefferson	E	450
Richmond Centre, Ash'ula	NE	100
● Richmond Dale, Ross	S	300
● *Richmond Junction*, Hamilton	SW	×
Rich Valley, Noble	E	×
● Richville, Stark	NE	150
● Richwood, Union	C	1,150
Ridge, Noble	E	15
● *Ridge*, Hancock	NW	×
● Ridge Centre, Wyandot	N	×
Ridgeland, Henry	NW	25
Ridgeville, Warren	SW	100
Ridgeville Corners, Henry	NW	150
● Ridgeway, Hardin	W	376
Riggs, Ashtabula	NE	×
● Rimer, Putnam	NW	30
Rinards Mills, Monroe	E	25
Ringgold, Morgan	SE	50
Rio Grande, Gallia	S	125
● Riota, Preble	W	25
Ripley, Brown	SW	3,563
● *Ripley*, Huron	N	×
Ripleyville, Huron	N	100
● Rising Sun, Wood	NW	550
● Ritters, Fulton	NW	10
● Rittman, Wayne	N	150
● *River Bank*, Cuyahoga	NE	×
● *River Bridge*, Hancock	NW	×
Riverdale, Pike	S	×
● Riverside, Hamilton	SW	×
River Styx, Medina	N	100
Riverton, Jackson	S	×
Rives, Richland	N	×
Rix's Mills, Muskingum	C	100
● Roachton, Wood	NW	20
● *Robbins*, Pike	S	50
● *Robbins*, Trumbull	NE	×
● Robertsville, Stark	NE	200
Robbins, Guernsey	E	300
● *Robinson*, Crawford	N	×
● Robinson, Hamilton	SW	×
● Rochester, Lorain	N	300
Rock, Tuscarawas	E	25
● Rockaway, Seneca	N	25
● Rockbridge, Hocking	S	×
Rock Camp, Lawrence	S	200
● Rock Creek, Ashtabula	NE	1,029
Rock Creek Sta., Ashtab'a	NE	×
● *Rock Cut*, Muskingum	C	×
Rockdale, Butler	SW	×
● Rockford, Mercer	W	1,106
Rock House, Hocking	S	×
Rockland, Washington	SE	150
Rock Mills, Fayette	S	75
● Rockport, Cuyahoga	NE	300
● *Rockport Station*, C'y'ga	NE	×
● *Rock Run*, Coshocton	C	×
● Rockville, Adams	S	150
● *Rockville*, Meigs	SE	×
● *Rockwell*, Wood	NW	×
Rockwood, Lawrence	S	100
● *Rocky Ford*, Clermont	SW	×
Rocky Fork, Licking	C	25
● Rocky Hill, Jackson	S	×
● Rocky Ridge, Ottawa	N	492
Rocky River, Cuyahoga	NE	300
Rodney, Gallia	S	50
● Rogers, Columbiana	NE	1?0
Rokeby Lock, Morgan	SE	×
Rollersville, Sandusky	N	120
● Rome, Ashtabula	NE	150
Rome, Adams	S	300

61

TOWNS. COUNTIES.	INDEX.	POP.
Rome, Franklin	C	84
● Romine Mine, Muskingum	C	×
● Rookwood, Hamilton	SW	×
Rootstown, Portage	NE	200
● Rootstown, Portage	NE	×
Roscoe, Coshocton	C	600
Rosebud, Gallia	S	100
Rosedale, Madison	C	200
Rosedale, Montgomery	W	×
Rose Hill, Darke	W	100
● Rosemont, Mahoning	NE	20
Roseville, Muskingum	C	900
Ross, Butler	SW	400
Rosseau, Morgan	SE	50
Ross Lake, Hamilton	SW	×
● Rossmoyne, Hamilton	SW	×
● Rossville, Darke	W	800
Round Bottom, Monroe	E	10
Round Head, Hardin	W	275
Rowenton, Ashtabula	NE	×
Rowland, Morgan	SE	10
Rowlesville, Gallia	S	15
Rows, Ashland	N	400
● Roxabel, Ross	S	100
● Roxanna, Greene	W	×
● Roxbury, Morgan	SE	100
Royal, Vinton	S	×
● Royal Siding, Clarke	W	×
● Royal, Tuscarawas	E	×
Royalton, Fairfield	C	205
● Royersville, Lawrence	S	×
● Rue, Vinton	S	×
Ruggles, Ashland	N	100
● Ruggles Station, Ashland	N	×
Rural, Clermont	SW	×
Rural Dale, Muskingum	C	100
Rush, Tuscarawas	E	10
Rush Creek, Union	C	100
● Rushmore, Putnam	NW	180
● Rush Run, Jefferson	E	100
● Rush's, Darke	W	×
● Rushsylvania, Logan	W	700
● Rushtown, Scioto	S	25
● Rushville, Fairfield	C	800
Russell, Geauga	NE	500
● Russell, Highland	S	200
● Russell's, Hamilton	SW	200
Russell's Place, Lawrence	S	100
Russellville, Brown	SW	478
● Russia, Shelby	W	100
Ruthven, Jefferson	E	×
● Rutland, Meigs	SE	300
Ryan, Scioto	S	25
● Sabina, Clinton	SW	1,079
● Sage, Hardin	W	×
Sago, Muskingum	C	200
Saint Bernard, Hamilton	SW	1,400
Saint Charles, Butler	SW	×
Saint Clair, Columbiana	NE	150
● Saint Clair, Muskingum	C	×
● St. Clairsville, Belmont	E	1,800
St. Clairsville Junc, Belm't	E	×
● Saint Henry's, Mercer	W	390
● Saint James, Morrow	C	×
Saint John's, Auglaize	W	850
● Saint John's, Mercer	W	×
Saint Joseph's, Perry	C	50
● Saint Joseph's, Hamilt'n	SW	×
● Saint Louisville, Licking	C	250
Saint Martin's, Brown	SW	160
● Saint Mary's, Auglaize	W	3,002
Saint Nicholas, Seneca	N	120
● Saint Paris, Champaign	W	1,200
Saint Paul's, Pickaway	C	15
Saint Peter, Mercer	W	25
Saint Rosa, Mercer	W	50
Saint Stephen, Seneca	N	25
● Salem, Columbiana	NE	6,000
Salem Centre, Meigs	SE	100
● Salem Pike, Montgomery	W	×
● Salesville, Guernsey	E	500
● Salina, Athens	SE	120
● Salineville, Columbiana	NE	2,575
Salt Air, Clermont	SW	20
Saltillo, Holmes	C	50
● Saltillo, Perry	C	150
Saltpetre, Washington	SE	150
● Salt Run, Jefferson	E	×
Samantha, Highland	S	250
Sample, Mahoning	NE	10
● Samsonville, Jackson	S	80
● Sand Bank, Hamilton	SW	×
Sand Fork, Gallia	S	80
Sand Hill, Erie	N	50
Sand Hollow, Morgan	SE	10
● Sand Run, Hocking	S	100
● Sand Run Junc, Hocking	S	×
● Sandstone, Fairfield	C	×
● Sandusky, Erie	N	19 234
● Sandyville, Tuscarawas	E	300
● Sanitarium, Hamilton	SW	×
...nt, Vinton	S	30
...nta Fe, Logan	W	25
...rah, Lawrence	S	×
● Sarahsville, Noble	E	300
● Sardinia, Brown	SW	600
...rdis, Monroe	E	400
● Sargents, Pike	S	×
...ler, Hamilton	SW	×
...undersville, Gallia	S	100
...vannah, Ashland	N	400
● Savona, Darke	W	×
...xon, Meigs	SE	30
● Saybrook, Ashtabula	NE	350
● Sayres, Perry	E	×
● Schenck, Butler	SW	15
● Schooley, Ross	S	30
● Schumm, Van Wert	NW	25
...cio, Harrison	E	800
...oto, Scioto	S	200
● Scioto, Hardin	W	75
● Scioto, Franklin	C	×
● Scioto Furnace, Scioto	S	100
● Sciotoville, Scioto	S	814
● Sciotoville Junc, Scioto	S	×
...cipio Siding, Seneca	N	25
...cipio, Seneca	N	25
...ofield, Brown	SW	×
...otch Ridge, Wood	NW	200
...cott, Van Wert	NW	1,000
...cott, Carroll	E	×
...cott, Noble	E	×
...Scotts Crossing, Allen	NW	12
...Scotts Landing, Wash'ton	SE	×
...cotts Mine, Guernsey	E	100
...ott Town, Lawrence	S	100
...tt Town, Marion	C	120
...croggsfield, Carroll	E	25
...ruh, Adams	S	×
...dder, Mercer	W	10
...al, Wyandot	N	×
...ealover, Muskingum	C	×
...eaman, Adams	S	80
...easons, Portage	NE	×
...eawright, Muskingum	C	×
...astian, Mercer	W	100
...alia, Madison	C	225
...edamsville, Hamilton	SW	×
...wick, Lawrence	S	×
...an, Scioto	S	35
...rs, Hancock	NW	×
..., Perry	C	33
...ekitan, Hamilton	SW	×
...elden, Fayette	S	200
...g, Adams	S	25
...lma, Clarke	W	250
...mand, Adams	S	80
...eneca, Seneca	N	×
...necaville, Guernsey	E	500
...unel, Ashtabula	NE	×
..., Clarke	W	25
...ven Mile, Butler	SW	381
...en Mile Siding, Fra'klin	C	×
...ville, Medina	N	612
...ard, Fulton	NW	×
...eilsville, Belmont	E	100
...kleton, Highland	S	25
Shade, Athens	SE	100
Shade River, Meigs	SE	×
Shadeville, Franklin	C	200
● Shady Side, Belmont	E	×
● Shafers Siding, Richland	N	×
Shafer's, Mercer	W	×
● Shaft Mines, Guernsey	E	×
Shalersville, Portage	NW	25
Shanesville, Tuscarawas	E	520
Sharon, Clinton	SW	×
Sharon, Noble	E	181
● Sharon, Hamilton	SW	600
● Sharon, Pike	S	×
● Sharon Centre, Medina	N	300
Sharonville, Pike	S	100
● Sharonville, Hamilton	SW	600
● Sharpsburgh, Athens	SE	30
● Sharpsburgh Junc. At'ns	SE	×
● Shasta, Van Wert	NW	10
● Shattuc, Clarke	W	×
Shaucks, Morrow	C	300
● Shawnee, Perry	C	3,200
● Shawnee, Allen	NW	×
● Shawnee Junc. Morgan	SE	×
● Shawtown, Hancock	NW	160
● Shawville, Lorain	N	51
● Sheulenheims, Seneca	N	×
● Sheeleys, Butler	SW	×
Sheep Run, Brown	SW	25
● Sheffield, Lorain	N	25
● Shelby, Richland	N	1,975
● Shelby Junc. Richland	N	×
Sheldon, Vinton	S	×
Shell, Adams	S	15
Shenandoah, Richland	N	60
● Shepard, Franklin	C	50
Shepardstown, Belmont	E	40
● Shepards Ridge, Muskin'm	E	×
Sheridan, Putnam	NW	10
Sheridan Coal Works, La'ce	S	200
● Sherman, Summit	NE	100
● Sherrodsville, Carroll	E	450
Sherrits, Lawrence	S	20
● Sherwood, Defiance	NW	800
● Sherwoodsburgh, Mor'n	SE	×
● Shields, Belmont	E	300
● Shillito Street, Hamilton	SW	×
● Shiloh, Richland	N	662
● Shinrock, Erie	N	75
Ship, Ashtabula	NE	×
Short Creek, Harrison	E	150
● Shreve, Wayne	N	1,014
● Shoups, Greene	W	10
Shyville, Pike	S	25
● Siam, Seneca	N	200
Sicily, Highland	S	20
● Siding Forty-Eight, St'k	NE	×
● Siding Seventy, Stark	NE	×
● Siding Ten, Cuyahoga	NE	×
● Siding Twenty-Eight, Portage	NE	×
● Sidney, Shelby	W	4,903
● Signal, Columbiana	NE	25
● Silers, Morgan	SE	×
● Silver Creek, Hardin	W	150
● Silver Creek, Medina	N	×
● Silverton, Hamilton	SW	150
Silverwood, Hancock	NW	10
● Simons, Ashtabula	NE	100
Simonson, Hamilton	SW	×
● Simpsons, Jackson	S	×
Siney, Fulton	NW	20
Sinking Spring, Highland	S	300
Sioux, Pike	S	×
● Sippo, Stark	NE	15
Sites, Hamilton	SW	×
Sitka, Washington	SE	×
Siverly, Vinton	S	30
Six Points, Wood	NW	25
● Sixteen Mile Siding, Crawford	N	×
Sixteen Mile Stand, H'm'n	SW	35
Skeels Cross Roads, Mercer	W	25
● Skelley's, Jefferson	E	10
Skullfork, Guernsey	E	×
● Slate Mi'ls, Ross	S	85
Slater, Gallia	S	×
● Slick, Marion	C	×
● Slocums, Scioto	S	×
Slope, Trumbull	NE	×
Slough, Fairfield	C	×
Smalley, Morrow	C	×
● Smart's Spur, Sandusky	N	×
● Smiley, Paulding	NW	125
Smithfield, Jefferson	E	650
● Smith, Butler	SW	×
● Smith Bridge Works, Wood	NW	×
Smith Road, Medina	N	25
Smith's Landing, Clermont		90
● Smiths, Muskingum	SW	×
● Smithville, Wayne	N	600
Smithville, Wayne	N	×
Smyrna, Harrison	E	125
● Sniders, Fairfield	C	×
● Snodes, Mahoning	NE	10
● Snow Fork Junc., Ath's	SE	×
Snowville, Meigs	SE	150
● Snyders, Clarke	W	10
● Snyders, Clarke	W	×
● Socialville, Warren	SW	75
Sodom, Trumbull	NE	150
● Soldiers Home, M'tgom'y	W	×
● Soldiers Home, Erie	N	×
● Soldiers Home Junc., Montgomery	W	4,468
● Solon, Cuyahoga	NE	850
● Somerdale, Tuscarawas	E	350
Somerford, Madison	C	×
Somers, Hancock	NW	×
● Somerset, Perry	C	1,500
Somerton, Belmont	E	250
● Somerville, Butler	SW	100
● Sonora, Muskingum	C	200
● Sonora, Preble	W	×
● South Akron, Summit	NE	×
● South Bantam, Clerm't	SW	×
South Bloomfield, Pick'ay	C	250
South Bloomingville, Hock'g	S	200
● South Charleston, Clarke	W	932
South Cleveland, Cuyah'a	NE	×
● South Cumminsville, Hamilton	SW	×
South Elmwood, Pickaway	C	×
South Euclid, Cuyahoga	NE	300
● South Fincastle, Brown	SW	150
Southington, Trumbull	NE	800
South Kirtland, Lake	NE	470
● South Lebanon, Warren	SW	500
South Mantua Corners, Portage	NE	×
● South Milford, Clerm't	SW	×
● South Newark, Licking	C	×
South Newbury, Geauga	NE	150
South New Lyme, Asht'la	NE	1,000
South Norwood, Ham'ton	SW	×
● South Olive, Noble	E	250
South Perry, Hocking	S	200
South Plymouth, Fayette	S	100
South Point, Lawrence	S	800
South Ridge, Ashtabula	NE	200
South Salem, Ross	S	250
● South Side, Hamilton	SW	×
● South Solon, Cuyahoga	NE	×
● South Solon, Madison	C	350
South Thompson, Geauga	NE	90
South Warsaw, Allen	NW	50
South Webster, Scioto	S	250
● Southworth, Allen	NW	50
South Zanesville, Musk'um	C	×
● Spafford, Shelby	W	×
Spanker, Montgomery	W	150
Sparta, Morrow	C	300
● Sparta, Stark	NE	200
Specht, Carroll	E	×
● Spencer, Medina	N	200
● Spencer, Lucas	NW	×
● Spencers Sta., Guernsey	E	60
● Spencerville, Allen	NW	1,600
● Spitzer Putnam	NW	12
Spokane, Trumbull	NE	×
● Spore, Crawford	N	×
● Spout Spring, Ross	S	×
Sprague, Monroe	E	10
● Spratt, Muskingum	D	25
Springborough, Warren	SW	475
Spring Dale, Hamilton	SW	400
● Spring Dale, Washington	SE	×
Springer, Jackson	S	×
● Springfield, Clarke	W	32,135
● Springfield Junc. Clarke	W	×
● Spring Grove, Hamilton	SW	×
Spring Hills, Champaign	W	200
Spring Lake, Williams	NW	80
Spring Mills, Richland	N	60
Spring Mountain, Cosho'n	C	100
● Spring Valley, Greene	W	600
Springville, Wayne	N	100
Sprinkler Mills, Gallia	S	25
Sprucevale, Columbiana	NE	35
Stafford, Monroe	E	350
● Stallers, Vinton	S	×
● Standard Iron Works, Bel't	E	×
● Stanille, Henry	NW	×
Stanhope, Ashtabula	NE	×
● Stanhope, Trumbull	NE	×
Stanley, Putnam	NW	10
● Stanleyville, Wash'ton	SE	100
● Stantons, Vinton	S	×
Stantontown, Morrow	E	50
● Starch Factory, Frankli	C	×
● Starkey, Monroe	E	×
● Starr, Hocking	S	100
Startle, Jefferson	E	×
● State Fair Grounds, Fr'k'n	C	×
● State Line, Trumbull	NE	×
● State Road, Trumbull	NE	×
State Soldier's Home, Erie	N	×
● Station, Cuyahoga	NE	×
● Station, Harrison	E	66
Staunton, Fayette	S	200
Steamburgh, Ashtabula	NE	100
Steam Corners, Morrow	C	50
● Steamtown, Noble	E	×
Stedeke, Mercer	W	×
● Steece, Lawrence	S	25
Steel, Belmont	E	25
Steel Run, Washington	SE	×
Stella, Vinton	S	×
● Steins, Wood	NW	×
● Steinman's, Mercer	W	×
Steinberger, Champaign	W	×
Stelviden, Darke	W	75
Stephens, Adams	S	30
● Sterling, Wayne	N	388
Steuben, Huron	N	900
● Steubenville, Jefferson	E	13 363
Stevens, Allen	NW	×
● Steward, Allen	NW	10
● Stewart, Athens	SE	210
● Stewart Junction, Athens	SE	×
● Stewarts Furnace, Tr'm'l	NE	×
● Stewartsville, Belmont	E	200
● Stillwater, Tuscarawas	E	15
● Stillwater Junc. Mont'y	W	50
Stilwell, Holmes	C	50
● Stites, Hamilton	SW	×
● Stockport, Morgan	SE	300
● Stockton, Butler	SW	50
● Stock Track, Fayette	S	×
Stockwells, Wood	NW	50
● Stock Yards, Hamilton	SW	×
● Stokes, Warren	SW	×
● Stone, Muskingum	C	200
● Stone Creek, Tuscarawas	E	240
Stone Lick, Clermont	SW	150
● Stone Siding, Monroe	E	×
● Stony Creek, Ross	S	×
● Stony Ridge, Wood	NW	150
● Storms, Ross	S	25
● Storrs, Hamilton	SW	×
Stouts, Adams	S	×
● Stoutsville, Fairfield	C	300
● Stoverton, Muskingum	C	200
Stow Corners, Summit	NE	100
● Strakers, Darke	W	×
Strasburgh, Tuscarawas	E	225
Stratford, Delaware	C	100
● Streetsboro, Portage	NW	×
Streetsborough, Portage	NW	700
Stringtown, Pickaway	C	100
Strongsville, Cuyahoga	NE	250
● Struthers, Mahoning	NE	400
● Stryker, Williams	NW	1,048
● Stuartsville, Hancock	NW	15
● Stumps, Van Wert	NW	×
Suffield, Portage	NW	150
● Suffield Station, Portage	NW	×
● Sugar Creek, Tuscarawas	E	50
● Sugar Grove, Fairfield	C	550
● Sugar Grove, Miami	W	×
● Sugar Ridge, Wood	NW	70
Sugartree, Guernsey	E	50
Sugar Tree Ridge, Highl'd	S	200
Suiter, Lawrence	S	×
● Sullivan, Ashland	N	100
● Sullivants, Franklin	C	×
Sulphur Grove, Montg'y	W	100
Sulphur Lick, Ross	S	×
Sulphur Springs, Crawford	N	400
● Summerfield, Noble	E	500
Summerford, Madison	C	500
● Summerside, Clermont	SW	×
● Summit, Clermont	SW	×
Summit, Summit	NE	100
● Summit, Licking	C	×
● Summit, Medina	N	×
● Summit, Miami	W	×
● Summit, Morgan	SE	×
● Summit Hill, Ross	S	25
● Summit Grove, Hamil'n	SW	200
● Summit Grade Siding, C'a'n	C	×
● Summit, Ross	S	×
● Summit Station, Licking	C	20
● Summit Siding, Hocking	S	×
● Summit Siding, Holmes	C	×
● Summit Switch, Franklin	C	×
● Summit Switch, Jackson	S	×
● Summitville, Columbi'a	NE	50
● Sunbury, Delaware	C	460
● Sun Dale, Muskingum	C	×
● Sunfish, Monroe	E	×
Sunshine, Brown	SW	×
Superior, Trumbull	NE	×
Surprise, Morrow	E	20
Surryville, Brown	SW	40
● Suters, Putnam	NW	×
Sutton, Guernsey	E	25
● Swain's Siding, Vinton	S	×
Swan, Hocking	S	125
● Swan, Vinton	S	×
Swan Creek, Gallia	S	25
● Swander, Seneca	N	27
● Swander's Cross'g, Shelby	W	100
● Swanton, Fulton	NW	530
Swartz, Hocking	S	×
Swazey, Monroe	E	×
Sweden, Ashtabula	NE	1,844
Sweet Wine, Hamilton	SW	40
● Swifts, Washington	SE	×
● Swings, Clermont	SW	×
Switzer, Monroe	E	×
Sybene, Lawrence	S	×
● Sycamore, Wyandot	N	707
Sycamore Valley, Monroe	E	10
● Sylvania, Lucas	NW	600
Symms, Hamilton	SW	100
Symmes Corner, Butler	SW	100
Syracuse, Meigs	SE	1,000
Tabor, Carroll	E	×
Tacoma, Belmont	E	150
● Talmor, Montgomery	W	110
● Tallmadge, Summit	NE	400
● Tamah, Mercer	W	53
Tappan, Harrison	E	36
Tarlton, Pickaway	C	425
Taylor Geauga	NE	×
Tawawa Shelby	W	200
● Taylors, Franklin	C	80
Taylorsburgh, Montgomery	W	25
Taylor's Creek, Hamilton	SW	25
● Taylorsville, Highland	S	75
Taylorsville, Montgomery	W	×
● Taylorsville, Muskingum	C	500
● Tecumseh, Darke	W	50
Ted, Wood	NW	100
Tedrow, Fulton	NW	200
● Teegarden, Columbiana	NE	200
● Tell Cottage, Hamilton	SW	×
Temperanceville, Belmont	E	100
Temple, Lake	NE	×
● Terra Alta, Hamilton	SW	×
● Terrace Park, Hamilton	SW	200
Terre Haute, Champaign	W	125
Texas, Henry	NW	160
Texas, Monroe	E	20
Thatcher, Pickaway	C	×
● The Bend, Defiance	NW	100
● The Cabin, Belmont	E	×
● Thirty Five Mile Siding, Seneca	N	×
Thivener, Gallia	S	125
Thomaston, Summit	NE	850
Thompson, Geauga	NE	175
● Thornburgh, Cuyahoga	NE	×
Thorndyke, Portage	NW	×
● Thorn Hill, Mahoning	NE	109
Thornport, Perry	C	50
● Thornville, Perry	C	450
● Thorps, Clarke	W	×
● Three Locks, Ross	S	×
● Thrifton, Ross	S	×
● Thrifton, Ross	S	×
Thurman, Gallia	S	300
● Thurston, Fairfield	C	200
● Tiffin, Seneca	N	10,978
Tiger, Mahoning	NE	×
Tileton, Shelby	W	100
Tiltonsville, Jefferson	E	300
Timberville, Paulding	NW	10
● Tinker's Creek, Cuyah'ga	NE	×
Tinney, Sandusky	N	×
● Tippacanoe, Harrison	E	225
● Tippecanoe City, Miami	W	1,464
Tipton, Paulding	NW	10
● Tiro, Crawford	N	400
● Tobasco, Clermont	SW	130
● Tobasco Junc., Clermont	SW	×
● Toboso, Licking	C	75
● Todd Branch Junc., Summit	NE	×
Todds, Morgan	SE	10
● Tokio, Van Wert	NW	25
● TOLEDO, Lucas	NW	89,000
● Toledo Junc., Richland	N	×
● Toledo & Ohio Central Junc., Franklin	C	×
● Tontogany, Wood	NW	450
● Torch, Athens	SE	150
● Toronto, Jefferson	E	3,000
● Torrence Road, Hamilt'n	SW	×
Townfork, Jefferson	E	×
Townline, Wood	NW	×
● Tower Hill, Hamilton	SW	×
● Townsend, Allen	NW	15
● Townsend, Sandusky	N	18
● Townwood, Putnam	NW	×
● Tracey, Brown	SW	×
● Tracy, Tuscarawas	E	158
Tradersville, Madison	C	100
Trail, Holmes	C	25
Trail Run, Monroe	E	25
Tranquility, Adams	S	50
● Transfer, Hamilton	SW	×
Transit, Hamilton	SW	50
● Trautman's, Hamilton	SW	×
● Trebiens, Greene	W	50
Tremainsville, Lucas	NW	×
● Tremont, Clarke	W	279
Tremont City, Clarke	W	325
● Trenton, Butler	SW	360
● Trenton, Tuscarawas	E	×
● Trenton Pike, Butler	SW	×
● Triadelphia, Morgan	SE	50
● Trimble, Athens	SE	600
● Trimway, Muskingum	C	250
Triumph, Trumbull	NE	×
● Trombley, Wood	NW	75
● Trotwood, Montgomery	W	200
● Trowbridge, Ottawa	N	50
Troy, Ashland	N	715
● Troy, Miami	W	4,590
Trumbull, Ashtabula	NE	100
● Truro, Franklin	E	×
Tubbsville, Henry	NW	20
Tucson, Ross	S	×
Tungel Station, Allen	NW	×
● Tunnel, Washington	SE	25
● Tunnel Hill, Coshocton	C	50
● Tunnel Hill, Monroe	E	×
● Tunnel Number One, Lawrence	S	×
● Tunnel Siding, Belmont	E	×
● Tunnel Siding, Perry	C	×
Tuppers Plains, Meigs	SE	100
Turkey, Highland	S	×
● Turkey Foot Junc. Sum't	NE	×
● Turner, Tuscarawas	E	200
Turner's Mills, Lorain	N	×
● Turtle Creek, Warren	SW	206
● Tuscarawas, Tuscarawas	E	400
● Tuscarawas, Tuscarawas	E	×
● Tusculum, Hamilton	SW	×
Twenty Mile Stand, War'n	SW	50
Twilight, Monroe	E	×
Twin, Preble	W	×
● Twinsburgh, Summit	NW	150
Tycoon, Gallia	S	25
Tylersville, Butler	SW	×
● Tyner, Guernsey	E	×
Tyrone, Coshocton	C	×
● Tyrrell Hill, Trumbull	NE	75
● Uhrichsville, Tuscarawas	E	4,500
● Uhrichsville Junc, Tuscar's	E	×
● Uncle Sams, Hamilton	SW	×
● Undercliff, Hamilton	SW	×
● Union, Montgomery	W	350
● Union City, Drake	W	×
● Union, Licking	C	×
● Union Furnace, Hocking	S	25
Union Plains, Brown	SW	100
● Unionport, Jefferson	E	200
● Union Station, Licking	C	50
Uniontown, Belmont	E	250
● Union Vale, Harrison	E	×
Union Village, Warren	SW	200
● Unionville, Lake	NE	500
● Unionville Centre, Union	C	350
Unipolis, Auglaize	W	170
Unity, Columbiana	NE	200
Updegraff, Jefferson	E	25
● Upper Gravel Hill, Belm't	E	×
● Upper Sandusky, Wy'dt	N	3,568
Upshur, Preble	W	×
Ural, Vinton	S	25
● Urbana, Champaign	W	6,499
● Utica, Licking	C	1,000
● Utley, Athens	SE	25
Utopia, Clermont	SW	50
Vales Mills, Vinton	S	87
Valley, Columbiana	NE	25
● Valley Crossing, Franklin	C	×
● Valley Crossing, Stark	NE	×
Valley Ford, Meigs	SE	30
● Valley House, Preble	W	×
● Valley Junc. Hamilton	SW	×
● Valley Junc. Tuscarawas	E	100
● Valley Mill, Mahoning	NE	×
● Valley Mills, Greene	W	×
● Vallonia, Belmont	E	×
● Vanatta, Licking	C	150
● Van Buren, Hancock	NW	265
● Vance Street, Hamilton	SW	×
Vaucetou, Gallia	S	25
Vandalia, Montgomery	W	400
Vanderhoof, Athens	SE	30
● Vanlue, Hancock	NW	866
● Vanlue Road, Hancock	NW	×
Vau's Valley, Delaware	C	85
Vanville, Logan	W	10
● Van Wert, Van Wert	NW	5,548
● Vance's, Ross	S	×
● Vaughan's, Jackson	S	50
● Vaughnsville, Putnam	NW	100
● Vendocia, Van Wert	W	175
● Venice, Erie	N	180
Venice, Butler	SW	350
● Venice Switch, Erie	N	×
Vera Cruz, Brown	SW	60
● Vermilion, Erie	N	1,227
● Vermillion Station, Erie	N	×
● Vernon, Richland	N	60
Vernon, Trumbull	NE	25
● Vernon Junc. Richland	N	250
● Versailles, Darke	W	1,306
Vester, Summit	NE	×
● Vesuvius, Lawrence	S	100
Veto, Washington	SE	25
● Vickery, Sandusky	N	125
Victoria, Mercer	W	×
Victor, Mahoning	NE	200
● Vienna, Clinton	SW	878
● Vienna, Trumbull	NE	500
Vienna Cross Roads, Clarke	W	250
● Vigo, Ross	S	120
Villa, Clarke	W	×
● Vincent, Washington	SE	100
Vine, Darke	W	50
Vineyard Hill, Adams	S	125
● Vinton, Gallia	S	400
● Vinton Station, Vinton	S	60
Violet, Mercer	W	25
● Violet, Ottawa	N	×
Virgin, Washington	SE	×
● Vorhees, Noble	E	×
Vorhees, Montgomery	W	150
Wabash, Mercer	W	75
Wade, Washington	SE	50
● Wades, Hamilton	SW	×
● Wadsworth, Medina	N	1,586
Waggoners Ripple, Adams	S	25
● Wagon Works, Lucas	NW	×
● Wagon Works Junction, Lucas	NW	×
● Wagram, Licking	C	35
● Waits, Scioto	S	25
Wakatomika, Coshocton	C	75
● Wakefield, Pike	S	100
● Wakeman, Huron	N	510
Wakeup, Athens	SE	10
● Walbridge, Wood	NW	300
Waldo, Marion	U	800
Wales, Gallia	S	60
Wahonding, Coshocton	C	150
Walkers, Columbiana	NE	150
Wallace Mills, Scioto	S	40
Waller, Ross	S	250
Wallsburgh, Brown	SW	80
Walnut Creek, Holmes	C	150
● Walnut Hill, Hamilton	SW	×
Walnut Grove, Logan	W	50
Walnut Run, Madison	C	200
● Walsens, Perry	C	×
Wamsleys, Adams	S	100
Wanamaker, Monroe	E	×
● Wapakoneta, Auglaize	W	3,616
Ward, Washington	SE	25
● Wardens, Ottawa	N	×
Warfel, Harrison	E	×
● Warner, Washington	SE	100
● Warnock, Belmont	E	150
● Warren, Trumbull	NE	6,086
Warrensburgh, Delaware	C	30
Warrensville, Cuyahoga	NE	×
Warrenton, Jefferson	E	800
● Warsaw, Coshocton	C	500
● Warwick, Summit	NE	×
Washington, Guernsey	E	800
● Washington, Fayette	S	5,793
● Washington, Hardin	W	×
● Washington, Jackson	S	×
● Washingtonville Col'na	NE	1,650
● Waterford, Washington	SE	100
Waterloo, Lawrence	S	125
Watertown, Washington	SE	300
● Waterville, Lucas	NW	700
● Water Works, Licking	C	×
● Watheys, Carroll	E	×
Watkins, Union	C	70
● Watson, Seneca	N	25
Watt Farm, Allen	NW	×
Wattsville, Carroll	E	40
● Wattsville Station, Carroll	E	×
● Wauseon, Fulton	NW	2,065
● Waverly, Pike	S	1,800
Way, Monroe	E	20
Wayne, Wayne	N	25
● Waynesburgh, Stark	NE	675
Waynesfield, Auglaize	W	600
Waynesville, Warren	SW	790
● Waynesville Sta., War'n	SW	×
● Wayton, Hancock	NW	×
● Weavers, Darke	W	×
Weavers Corners, Huron	N	50
● Weavers Station, Darke	W	150
● Webb, Wood	NW	75
● Webb Summit, Hocking	S	25
Weber, Jackson	S	25
Webster, Darke	W	500
Webster, Scioto	S	350
Wegee, Belmont	E	100
● Wegee Station, Belmont	E	×
● Wellersville, Wayne	N	50
Welcome, Holmes	C	75
● Welker, Wood	NW	100
● Wellans, Perry	C	×
● Wellington, Logan	W	2,000
● Wellston, Jackson	S	5,000
● Wellsville, Columbiana	NE	5,236
Welshfield, Geauga	NE	200
Wendelin, Mercer	W	15
● Wengerlawn, Montgom'y	W	75
West, Washington	SE	×
● West Alexandria, Preble	W	700
West Andover, Ashtabula	NE	275
● West Austintown, M'h'g	NE	210
● West Baltimore, Mo't'g'y	W	350
West Beaver, Columbiana	NE	300
West Bedford, Coshocton	C	100
West Berlin, Delaware	C	100
● Westborough, Clinton	SW	300
West Brookfield, Stark	NE	175
● West Cairo, Allen	NW	400
West Canaan, Madison	C	250
West Carlisle, Coshocton	C	300
● West Carrollton, Montg'y	W	400
West Charleston, Miami	W	120
● West Chester, Butler	SW	282
West Clarksfield, Huron	N	100
● West Cleveland, Cuy'ga	NE	×
● West Dayton, Montgo'ry	W	×
West Dover, Cuyahoga	NE	25
West Elkton, Preble	W	275
Western Star, Summit	NE	500
● Westerville, Franklin	C	1,600
● West Farmington, Tr'll	NE	350
Westfield, Morrow	C	130
West Florence, Preble	W	50
● West Hayden, Franklin	C	50
West Hope, Henry	NW	50
West Independence, H'ck	NW	200
● West Jefferson, Madison	C	879
● West Junction, Vinton	S	×
● West LaFayette, Coshoct'n	C	447
West Lancaster, Fayette	S	200
Westland, Morgan	SE	10
West Lebanon, Wayne	N	150
● West Leipsic, Putnam	NW	400
● West Liberty, Logan	W	1,100
West Lodi Seneca	N	300
● West Loveland, Clermo't	SW	×
● West Manchester, Preble	W	400
West Mansfield, Logan	W	600
West Mecca, Trumbull	NE	100
West Mentor, Lake	NE	×
West Middleburgh, Logan	W	400
West Mill Grove, Wood	NW	250
● West Milton, Miami	W	900
Westminster, Allen	NW	300
● Westminster, Allen	NW	×
West Newton, Allen	NW	100
● Weston, Wood	NW	900
● West Park, Hancock	NW	×
West Point, Columbiana	NE	150
West Richfield, Summit	NE	879
West Rushville, Fairfield	C	250
● West Salem, Wayne	N	1,000
West Side, Cuyahoga	NE	×
● West Sonora, Preble	W	200
● West Springfield, Clarke	W	×
● West Toledo, Lucas	NW	×
West Union, Adams	S	850
● West Unity, Williams	NW	1,000
● West View, Cuyahoga	NE	200
● Westville, Champaign	W	300
West Walnut Hills, Ha'n	SW	×
● West Wheeling, Belmont	E	×
● West Williamsfield, As'a	NE	175
Westwood, Hamilton	SW	2,000
West Woodville, Clermont	SW	50
● Wetmore, Pike	S	100
Welsel, Van Wert	NW	100
● Weybourn, Hamilton	SW	×
Weymouth, Medina	N	250
● Wharton, Wyandot	N	450
● Wharton, Scioto	S	×
Wheat Ridge, Adams	S	35
Wheeler, Lake	NE	×
● Wheelersburgh, Scioto	S	400
● Wheeling Creek, Belmont	E	×
● Wheelock, Summit	NE	×
Wheldon, Jackson	S	200
Whetstone, Morrow	C	675
● Whetstone, Franklin	C	×
● Whigville, Noble	E	50
● Whipple, Washington	SE	50
● Whiskey Switch, Pick'w'y	C	×
Whisler, Pickaway	C	10
● Whitacres, Carroll	E	×
● White Cottage, Mu'k'g'm	C	350
● White Eyes Plains, C'sh'c'n	C	50
Whitefox, Huron	N	50
● Whitehouse, Lucas	NW	750
● White Oak, Brown	SW	19
● White Oak Valley, Br'n	SW	×
● White Sulphur, Delaware	C	30
White Water, Hamilton	SW	25
● Whitmans, Jackson	S	15
Whitfield, Montgomery	W	×
● Whitmore, Sandusky	N	25
Whitney, Belmont	E	25
Whittlesey, Medina	N	150
Whitwell, Lawrence	S	×
Whynol, Guernsey	E	×
Wick, Ashtabula	NE	×
Wickliffe, Lake	NE	500
● Wickliffe, Lake	NE	×
Widowville, Ashland	N	×
Wiggonsville, Clermont	SW	10
● Wights, Wood	NW	×
Wigner, Gallia	S	25
Wilberforce, Greene	W	200
● Wilberforce Sta. Greene	W	×
Wildare, Trumbull	NE	×
● Wiley, Darke	W	40
Wilgus, Lawrence	S	10
● Wilhelms, Muskingum	C	×
Wilkesville, Vinton	S	300
Wilkin's Run, Licking	C	150
Willettville, Highland	S	50
● Williams, Putnam	NW	×
● Williamsburgh, Clerm't	SW	795
Williams Centre, W'iams	NW	200
● Williamsdale, Hamilton	SW	×
Williamsfield, Ashtabula	NE	300
● Williamsfield, Asht'bula	NE	×
Williamsport, Morrow	C	1 0
● Williamsport, Pickaway	C	465
Williamston, Mahoning	NE	×
● Williamstown, H'ncock	NW	50
● Williston, Ottawa	N	125
● Willoughby, Lake	NW	1,000
● Willow, Cuyahoga	NE	×
Willow Brook, Coshocton	C	25
● Willow Creek, Hanco'k	NW	×
Willow Dell, Darke	W	100
● Willowville, Clermont	SW	×
Willow Wood, Lawrence	S	30
Will's Creek, Coshocton	C	100
● Willshire, Van Wert	NW	900
● Wilmington, Clinton	SW	3,223
Wilmot, Stark	NE	425
● Wilson, Adams	S	125
● Wilson, Morgan	SE	×
● Wilson Avenue, C'y'h'go	NE	×
Wilson's Mills, Cuyahoga	NE	150
● Wiltsee, Clermont	SW	×
Winameg, Fulton	NW	10
● Winchester, Adams	S	691
● Winchester, Franklin	C	810
● Winchester, Preble	W	500
Windfall, Medina	N	×
● Windham, Portage	NW	986
Windsor, Ashtabula	NE	300
Windsor Mills, Ashtabula	NE	150
● Wineland, Hancock	NW	40
Winesburgh, Holmes	C	300
Winfield, Tuscarawas	E	129
Winfred, Washington	SE	×
Wingett Run, Wash'ton	SE	50
Wingston, Wood	NW	40
● Winkle, Highland	S	25
Winona, Columbiana	NE	300
● Winona Furnace, Hocking	S	75
● Winslow Park, Hamilton	SW	×
Wintersville, Jefferson	E	100
● Winton or Chester Park, Hamilton	SW	×
● Winton Place, Hamilton	SW	1,585
Wise, Van Wert	NW	10
● Wise, Monroe	E	×
Wiseman, Clarke	W	×
Wisterman, Putnam	NW	75
Withamsville, Clermont	SW	200
Wittens, Monroe	E	×
● Wolf, Tuscarawas	E	50
Wolfcale, Van Wert	NW	12
Wolf Creek, Washington	SE	×
● Wolf's Station, Tusca'was	E	101
● Wood, Butler	SW	60
● Woodburn, Hamilton	SW	×
Woodford, Huron	N	×
● Woodford, Hamilton	SW	×
Wood Grove, Morgan	SE	25
● Woodington, Darke	W	300
● Woodland, Union	C	300
● Woodland, Mahoning	NE	×
● Woodland Aven'e, C'h'ga	NE	×
● Woodlawn, Hamilton	SW	25
Woodlyn, Pickaway	C	25
● Woods, Butler	SW	×
● Woodsdale, Butler	SW	100
● Woodsfield, Monroe	E	1,135
● Woodside, Wood	NW	25
● Woodstock, Champaign	W	400
Woodview, Morrow	C	120
● Woodville, Sandusky	N	700
Woodworth, Mahoning	NE	100
Woodyards, Athens	SE	80
● Wooster, Wayne	N	6,050
● Worstville, Paulding	NW	800
Worthington, Franklin	C	459
● Worthington Sta. Fra'klin	C	×
Wren, Van Wert	NW	50
● Wrights Siding, Hocking	S	×
Wrightsville, Madison	C	100
Wyandot, Wyandot	N	150
Wynant, Shelby	W	×
● Wyoming, Hamilton	SW	240
● Xenia, Greene	W	8,143

TOWNS. COUNTIES.	INDEX.	POP.
● *Xenia Junc*, Greene	W	×
Yale, Portage	NW	75
Yankeeburgh, Wash'ton	SE	25
Yankee Ridge, Coshocton	C	50
● *Yankeetown*, Brown	SW	×
Yarien, Lawrence	S	×
Yatesville, Fayette	S	200
● *Yellow Bird*, Pickaway	C	39
Yellow Bud, Ross	S	175
● *Yellow Creek*, Jefferson	E	×
● Yellow Springs, Greene	W	1,877
Yelrab, Fairfield	C	×
Yelverton, Hardin	W	185
Yoho, Gallia	S	35
● *York*, Sandusky	N	×
York, Union	C	100
● *York*, Medina	N	250
● Yorkshire, Darke	W	200
● *Yorkville*, VanWert	NW	90
● Yorkville, Jefferson	E	50
● *Yost*, Perry	C	×
● Young, Scioto	S	50
Young Hickory, Musk'gum	C	50
● **Youngstown**, Maho'g	NE	33,199
Youngsville, Adams	S	100
● Zaleski, Vinton	S	1,100
Zanesville, Logan	W	400
● **Zanesville**, Muskingum	C	21,117
● *Zurfmans*, Licking	C	×
Zeno, Muskingum	C	25
● Zimmerman, Greene	W	150
● Zoar, Tuscarawas	E	291
Zoar, Warren	SW	×
● Zoar Station, Tuscarawas	E	100
Zone, Fulton	NW	×
Zuck, Knox	C	50

OKLAHOMA.

COUNTIES.	INDEX.	POP.
Cheyenne & Arapahoe	W	8,361
Iowas	C	117
Kansas	N	320
Kickapoo	C	×
Kiowas and Comanche	SW	3,789
Oklahoma	C	×
Osage	N	2,093
Otoes and Missouri	N	365
Pawnee	N	1,543
Ponca	N	747
Pottawatomie	C	666
Public Land Strip	NW	×
Sac and Fox	C	593
Tonkawa	N	×
Unassigned Land	SW	×
Wichita	C	278
Total		18,852

TOWNS. COUNTIES.	INDEX.	POP.
Aaron, Unassigned Land	SW	×
Alpine, Public Land Strip	NW	×
Altus, Greer	SW	×
Anadarko, Kiowa & Com.	SW	×
Arcadia, Oklahoma	C	×
Beaver, Public La'd Strip	NW	×
Benson, Public La'd Strip	NW	×
Blue Grass, P. Land Strip	NW	×
Bowman, Oklahoma	C	×
Boyd, Public Land Strip	NW	×
● Britton, Oklahoma	C	×
Buffalo, Public La'd Strip	SW	×
Burlington, Oklahoma	C	×
Burnett, Pottawatomie	C	×
Cantonment, Chey. & Arap.	W	×
Centre, Oklahoma	C	×
Chandlick, Oklahoma	C	×
Chilton, Unassigned Land	SW	×
Choctaw City, Oklahoma	C	×
Cimarron City, Oklahoma	C	×
Clarkson, Oklahoma	C	×
Clayton, Oklahoma	C	×
Clear Lake, P. La'd Strip	NW	×
Columbia, Oklahoma	C	×
Crescent, Oklahoma	C	×
● Darlington, Chey. & Arap.	W	×
Dial, Unassigned Land	SW	×
Doyer, Oklahoma	C	×
Downs, Oklahoma	C	×
Duke, Unassigned Land	SW	×
Eda, Oklahoma	C	×
● Edmond, Oklahoma	C	300
El Dorado, Unassigned L'd	SW	×
Elmwood, Public L'd Strip	NW	×
Elreno, Oklahoma	C	800
● Elreno Station, Cheyenne & Arapahoe	W	×
Erle, Oklahoma	C	×
Fairview, Logan	C	×
Falls, Oklahoma	C	×
Florence, Public L'd Strip	NW	×
Fort Cobb, Kiowa & Com'e	SW	×
Fort Reno, Chey. & Arap.	W	260
● Fort Sill, Kiowa & Com'e	SW	325
Frazer, Unassigned Land	SW	×
Frisco, Oklahoma	C	×
Fulton, Public La'd Strip	NW	×
Galhenas, Public L'd Strip	NW	×
Garland, Public L'd Strip	NW	×
Gate City, Public L'd Strip	NW	×
Grand Valley, P. L'd Strip	NW	×
Gray Horse, Osage	N	×
Greyson's, Osage	N	×
● **Guthrie**, Oklahoma	C	5,311
Harderty, Public L'd Strip	NW	×
● Hennessey, Oklahoma	C	100
Hereford, Public L'd Strip	NW	×
Hess, Unassigned Lands	W	×
Idelah, Oklahoma	C	×
Indian Village, Chey. & Arap.	W	×
Ingalls, Oklahoma	C	×
Ivanhoe, Public L'd Strip	NW	×
Jonesborough, Oklahoma	C	×
Kaae Agency, Kansas	N	×
Kickapoo Station, Kickapoo	C	×
● Kingfisher, Oklahoma	C	1,133
Kokomo, Public L'd Strip	NW	×
Lacey, Oklahoma	C	×
Lansing, Pub. Land Strip	NW	×
Lavrock Pub. Land Strip	NW	×
● Lawrie, Logan	C	×
Lexington, Oklahoma	C	×
Liberty, Oklahoma	C	×
Lincoln, Oklahoma	C	×
Lockwood, Pub. L'd Strip	NW	×
Logan, Public Land Strip	NW	×
Magnolia, Otoe & Missouri	N	×
Mangum, Un'signed L'd	SW	×
Marshall, Oklahoma	C	×
Martha, Unassigned Land	SW	×
Martin, Oklahoma	C	×
Mathewson, Oklahoma	C	×
Meridan, Pub. L'd Strip	NW	×
Miller, Oklahoma	C	×
Minco, Chey. & Arap.	W	×
Mineral City, Pub. L'd St'p	NW	×
Mitchell, Pub. Land Strip	NW	×
Muncel, Pottawatomie	C	×
● Moore, Oklahoma	C	×
Mount Walsh, U's'ued L'd	SW	×
Morris, Logan	C	×
● Mulhall, Oklahoma	C	200
Murdock, Pub. L'd Strip	NW	×
Myrtle, Kingfisher	C	×
Navajoe, Unassigned L'd	SW	×
Negro Settlement, Oklahoma	C	×
● Noble, Oklahoma	C	×
● Norman, Oklahoma	C	250
● Okarche, Chey. & Arap.	W	×
● Oklahoma, Oklahoma	C	4,138
Old Camp Auger, Kiowa and Comanche	SW	×
Optima, Pub. Land Strip	NW	×
● Orlando, Oklahoma	C	×
Osmit, Pottawatomie	C	×
Paladora, Pub. L'd Strip	NW	×
Pawhuska, Osage	N	130
Pawnee Agency, Pawnee	N	130
Payne, Oklahoma	C	×
Peoria, Pub. Land Strip	NW	×
Perkins, Oklahoma	C	×
Polona, Oklahoma	C	×
Ponca, Ponca	N	46
● *Ponca Sta.*, Ponca	N	×
Quartz, Unassigned Land	SW	×
Ravens Spring, Chey. & Arap	W	×
Red Fork, Oklahoma	C	65
Red Rock, Otoe & Miss'ri	N	×
● *Red Rock Station*, Otoe and Missouri	N	×
Reno City, Oklahoma	C	200
Riverside, Pub. L'd Strip	NW	×
Rock Island, Oklahoma	C	×
Rosedale, Oklahoma	C	×
Rothwell, Pub. L'd Strip	NW	×
Sac and Fox Agency, Sac and Fox	C	82
Sacred Heart, Pottawatomie	C	26
● Seward, Oklahoma	C	×
Seymour, Oklahoma	C	×
Shade, Pub. Land Strip	NW	×
Shawneetown, Pottawat'e	C	32
Sheridan, Kingfisher	C	32
Snyder, Canadian	C	×
Springvale, Oklahoma	C	×
Standard, Oklahoma	C	×
Stillwater, Oklahoma	C	300
Thurston, Oklahoma	C	×
Tohee, Logan	C	×
Union, Oklahoma	C	×
● *Union City*, Chey. & Arap.	W	×
Union City, Kiowa & C'm'e	SW	×
Wagoiza, Pottawatomie	C	×
Wahiancah, Osage	N	×
● *Walker*, Oklahoma	C	×
Wanamaker, Oklahoma	C	×
Wandel, Oklahoma	C	×
Warren, Unassigned Land	SW	×
Wellston, Kickapoo	C	×
Willowvale, U'signed L'd	SW	×
Windom, Oklahoma	C	×
Yates, Oklahoma	C	×

OREGON.

COUNTIES.	INDEX.	POP.
Baker	E	6,697
Benton	W	8,629
Clackamas	NW	15,192
Clatsop	NW	9,952
Columbia	NW	5,161
Coos	SW	8,836
Crook	C	3,291
Curry	SW	1,648
Douglas	SW	11,788
Gilliam	N	3,547
Grant	E	5,031
Harney	SE	2,543
Jackson	SW	11,360
Josephine	SW	4,844
Klamath	S	2,425
Lake	S	2,582
Lane	W	15,093
Linn	W	16,139
Malheur	SE	2,587
Marion	NW	22,454
Morrow	N	4,184
Multnomah	NW	75,657
Polk	NW	7,736
Sherman	N	1,775
Tillamook	NW	2,888
Umatilla	N	13,229
Union	NE	11,960
Wallowa	NE	3,641
Wasco	N	9,139
Washington	NW	11,874
Yam Hill	NW	10,608
Total		312,490

TOWNS. COUNTIES.	INDEX.	POP.
Acme, Lane	W	50
Acton, Morrow	N	120
● Adams, Umatilla	N	450
Agency, Crook	C	×
Aims, Clackamas	NW	×
● Airlie, Polk	NW	35
Ajax, Gilliam	N	×
Alba, Umatilla	N	75
● **Albany**, Linn	W	6,872
● *Albany Junction*, Linn	W	×
● Albina, Multnomah	NW	5,101
Alder, Wallowa	NE	80
● *Ale*, Marion	NW	×
● Alicel, Union	NE	×
● *Alkali*, Gilliam	N	×
Alma, Lane	W	×
Alpha, Lane	W	×
Alpine, Morrow	N	16
Alsea, Benton	W	340
Althouse, Josephine	SW	30
● Amity, Yam Hill	NW	300
Anderson, Josephine	SW	×
Angora, Coos	SW	190
Antelope, Wasco	N	60
Apiary, Columbia	NW	×
Applegate, Jackson	SW	249
Arago, Coos	SW	×
Arcadia, Wallowa	NE	×
Argenti, Marion	NW	×
● **Arlington**, Gilliam	N	1 000
● *Armstrong*, Yam Hill	NW	×
Arthur, Multnomah	NW	×
● Ashland, Jackson	SW	2,500
Astoria, Clatsop	NW	7,071
● Athena, Umatilla	N	1,000
Atwood, Umatilla	N	60
Auburn, Baker	E	50
Aukeny, Marion	NW	×
● Aumsville, Marion	NW	50
● *Aurora* Marion	NW	200
● Aurora Mills, Marion	NW	200
Austin, Grant	E	×
Badger, Sherman	N	×
Bake Oven, Wasco	N	6
● **Baker City**, Baker	E	2,742
● Ballston, Polk	NW	90
Bandon, Coos	SW	100
Bar, Malheur	SE	×
● *Barlows*, Clackamas	NW	×
● *Barnhart*, Umatilla	N	×
● *Baron's Mill*, Marion	NW	×
Barron, Jackson	SW	20
Bateman, Washington	NW	×
● *Bates*, Linn	W	×
Bay City, Tillamook	NW	50
Beagle, Jackson	SW	×
Beaver, Tillamook	NW	×
● Beaverton, Washington	NW	250
Bellevue, Yam Hill	NW	30
Belknap Springs, Lane	W	×
Bend, Crook	C	×
● *Bertha*, Washington	NW	×
Bethany, Washington	NW	30
Beulah, Malheur	SE	60
Big Butte, Jackson	SW	90
● Biggs, Sherman	N	50
Big Prairie, Lane	W	×
● Blalock, Gilliam	N	×
Blanton, Grant	E	×
Biltzen, Harney	SE	×
● Blodgett, Benton	W	×
● *Blue Mountain*, Umatilla	N	×
Blue River, Lane	W	×
Bly, Klamath	S	90
Bolt, Jackson	SW	×
Bonanza, Klamath	S	75
● *Bonneville*, Wasco	N	×
● *Boulder*, Linn	W	×
Boyd, Wasco	N	40
Bradbury, Columbia	NW	240
● Bridal Veil, Multnomah	NW	35
Bridgeport, Baker	E	61
● *Briedwell*, Yam Hill	NW	×
Britten, Baker	E	86
● *Broadmeads*, Yam Hill	NW	×
Brockway, Douglas	SW	×
● Brooks, Marion	NW	50
Brower, Multnomah	NW	×
Brownsborough, Jackson	SW	16
● *Brown's Mill*, Linn	W	×
● Brownsville, Linn	W	800
Browntown, Josephine	SW	×
Bryant's, Multnomah	NW	×
Buena Vista, Polk	NW	200
Bully, Malheur	SE	×
Burns, Harney	SE	350
Burnt Ranch, Crook	C	31
Butteville, Marion	NW	83
Buxton, Washington	NW	×
Caleb, Grant	E	16
Camas Valley, Douglas	SW	30
Cameron, Lane	W	×
Camp Creek, Lane	W	80
Camp Polk, Crook	C	36
Camp Watson, Grant	E	48
● Canby, Clackamas	NW	150
● *Canemah*, Clackamas	NW	×
Canon, Umatilla	N	×
Canyon City, Grant	E	300
Canyonville, Douglas	SW	300
Carico, Columbia	NW	×
Carll, Douglas	SW	×
● Carlton, Yam Hill	NW	125
● *Car Shops*, Multnomah	NW	×
Cartwright's, Lane	W	×
Carus, Clackamas	NW	×
● Cascade Locks, Wasco	N	150
● Castle Rock, Morrow	N	20
Cathlamet, Clatsop	NW	×
● *Cayuse*, Umatilla	N	×
● *Cecil*, Morrow	N	×
Cedar Mill, Washington	NW	18
● Celilo, Wasco	N	×
Cemetery, Multnomah	NW	×
Centerville, Washington	NW	30
● Central Point, Jackson	SW	600
Chadwell, Clatsop	NW	49
● Champoeg, Marion	NW	72
Chehalem Gap, Yam Hill	NW	×
Chemawa, Marion	NW	×
Cherry Creek, Crook	C	×
Cherryville, Clackamas	NW	35
Chesher, Lane	W	40
Chetco, Curry	SW	48
Chewaucan, Lake	S	×
● Chitwood, Benton	W	20
Christman, Lane	W	×
Civil Bend, Douglas	SW	×
● Clackamas, Clackamas	NW	250
Clarkes, Clackamas	NW	×
● *Clarnie*, Multnomah	NW	×
Clatskanie, Columbia	NW	250
● *Clawson*, Jackson	SW	×
Clem, Gilliam	N	30
● Cleone, Multnomah	NW	60
Cleveland, Douglas	SW	25
Clifton, Clatsop	NW	60
Clymer, Marion	NW	×
● Coburg Lane	W	200
● *Cochrane*, Polk	NW	×
Cold Springs, Umatilla	N	×
● *Colestin*, Jackson	SW	×
Coles Valley, Douglas	SW	×
● *Columbia*, Columbia	NW	×
● Columbia City, Col'bia	NW	50
● Comstock, Douglas	SW	50
Condon, Gilliam	N	60
Connor Creek, Baker	E	50
Contention, Gilliam	N	×
Cogaille, Coos	SW	500
● Cornelius, Washington	NW	180
Cornucopia, Union	NE	400
● **Corvallis**, Benton	W	2,500
● Cottage Grove, Lane	W	300
Cove, Union	NE	250
● *Coyote*, Morrow	N	×
● *Crabtree*, Linn	W	×
Cracker, Baker	E	×
● *Cranor*, Linn	W	×
Crawfordsville, Linn	W	100
Crescent, Crook	C	×
● Creswell, Lane	W	100
Crook Crook	C	×
Cross Hollows, Wasco	N	48
Cross Keys, Crook	C	×
Croston, Marion	NW	36
Crow, Lane	W	12
● Crowley, Polk	NW	×
Crown Rock, Gilliam	N	×
Croy, Sherman	N	×
Currinsville, Clackamas	NW	200
Dairy, Klamath	S	×
● **Dallas**, Polk	NW	1,500
Dalles, Wasco	N	×
Damascus, Clackamas	NW	35
Day's Creek, Douglas	SW	60
Dayton, Yam Hill	NW	400
● *Dayton Junc.*, Yam Hill	NW	×
Dayville, Grant	E	120
Deadwood Lane	W	×
Dechutes, Sherman	N	20
● Deer Island, Columbia	NW	×
Dell, Malheur	SE	×
De Moss Springs, Sherman	N	40
Dencer, Marion	NW	×
Denmark, Curry	SW	100
● *Derry*, Polk	NW	×
● *Des Chutes*, Sherman	N	60
Desert, Crook	C	×
Dexter, Lane	W	35
Diamond, Harney	SE	×
● Dillard, Douglas	SW	×
● Dilley, Washington	NW	100
Divide, Lane	W	×
Dixie, Washington	NW	120
● *Dodson's*, Multnomah	NW	×
Dolph, Tillamook	NW	31
Dora, Coos	SW	×
Dorman, Umatilla	N	×
Dolyville, Linn	W	19
● *Douglas*, Morrow	N	×
Dover, Clackamas	NW	×
● *Downing*, Umatilla	N	×
● *Downs*, Marion	NW	×
● Drain, Douglas	SW	850
Draper, Jackson	SW	60
Drewsey, Harney	SE	25
Dufur, Wasco	N	20
● Dundee Junc., Yam Hill	NW	50
● *Durkee*, Baker	E	×
Eagle Creek, Clackamas	NW	65
Eagle Point, Jackson	SW	125
● *Eastland*, Umatilla	N	×
● East Portland, Multn'h	NW	10,481
● *East Side Junc.*, Marion	NW	×
● Echo, Umatilla	N	100
Eckley, Curry	SW	×
● Eddeyville, Benton	W	×
Eight Mile, Morrow	N	35
● Elgin, Union	NE	100
● Elk City, Benton	W	40
Elk Creek, Union	NE	×
Elk Head, Douglas	SW	×
Elk Rock, Multnomah	NW	×
Elkton, Douglas	SW	80
Ella, Morrow	N	30
Elliott, Coos	SW	×
Elmira, Lane	W	80
Emigrant Springs, Sherm'n	N	×
Empire City, Coos	SW	350
● *Encina*, Baker	E	×
Enterprise, Wallowa	NE	350
Eola, Polk	NW	70
Erskineville, Sherman	N	85
Etna, Jackson	SW	×
● **Eugene**, Lane	W	3,958
Evergreen, Harney	SE	×
Evarts, Umatilla	N	20
Express, Baker	E	×
Fairdale, Yam Hill	NW	40
Fairfield, Marion	NW	25
● *Fair Ground*, Marion	NW	×
Fairview, Coos	SW	×
● *Fairview*, Multnomah	NW	×
Fall Creek, Lane	W	15
Falls City, Polk	NW	×
Farmington, Washington	NW	36
Ferry, Curry	SW	×
Fife, Crook	C	×
Fishhawk, Columbia	NW	×
Fletts, Gilliam	N	×
Flora, Wallowa	NE	×
Florence, Lane	W	150
● *Foise*, Marion	NW	×
Foley Springs, Lane	W	×
Folley, Tillamook	NW	×
● Forest Grove, Washin'n	NW	900
Fort Klamath, Klamath	S	200
Fort Stevens, Clatsop	NW	×
Fossil, Gilliam	N	300
● *Foster* Umatilla	N	25
Fox, Grant	E	×
Fox Valley, Linn	W	210
Franklin, Lane	W	×
Freewater, Umatilla	N	×
● *French Prairie*, Marion	NW	×
● *Froman*, Linn	W	×
● *Fry*, Linn	W	×
Fulton, Multnomah	NW	150
Fulton, Umatilla	N	×
● *Furquatz Landing*, Yam Hill	SW	×
Gale, Klamath	S	×
Gales Creek, Washington	NW	90
Galesville, Douglas	SW	73
Galice, Josephine	SW	×
Galloway, Morrow	N	×
Garden Home, Wash'gt'n	NW	80
Gardiner, Douglas	SW	350
● Gaston, Washington	NW	50
Gate Creek, Lane	W	×
● *Gates*, Linn	W	×
George, Clackamas	NW	30
● Gervais, Marion	NW	350
● Gilton, Columbia	NW	×
Gladstone, Clackamas	NW	×
Glenada, Lane	W	×
Glencoe, Washington	NW	75
● Glendale, Douglas	SW	75
Glenn, Malheur	SE	120
Glentena, Lane	W	×
Glenwood, Washington	NW	×
Glide, Douglas	SW	×
Gold Beach, Curry	SW	300
● Gold Hill, Jackson	SW	100
● *Goltra*, Linn	W	×
Gooseberry, Morrow	N	72
● Goshen, Lane	W	20
Grand Ronde, Polk	NW	120
Grand View, Umatilla	N	×
● Granger, Benton	W	×
Granite, Grant	E	150
● Grant, Sherman	N	60
● **Grant's Pass**, Joseph'e	SW	1,800
Grant's Station, Wasco	N	×
Grass Valley, Sherman	N	100
Gravel Ford, Coos	SW	×
● *Gravel Pit*, Josephine	SW	×
● *Gravel Pit*, Linn	W	×
Gray, Curry	SW	31
Greens, Douglas	SW	×
Greenville, Washington	NW	82
● *Gregory*, Jackson	SW	×
Gresham, Multnomah	NW	75
Grizzley, Crook	C	×
Grove City, Malheur	SE	30
Grover, Sherman	N	×
● Haines, Baker	E	100
Hale, Lane	W	×
Halfway, Union	NE	25
● Halsey, Linn	W	850
Hamilton, Grant	E	×
Hardin, Crook	C	×
Hardman, Morrow	N	75
Harney, Harney	SE	150
● *Harris*, Benton	W	×
● Harrisburgh, Linn	W	550
● *Harrison*, Yam Hill	NW	×
● *Havana*, Umatilla	N	×
Hay Creek, Crook	C	30
Haynesville, Klamath	S	×
Haystack, Crook	C	×
Hazeldell, Lane	W	×
Hebo, Tillamook	NW	240
Helix, Umatilla	N	60
Hemlree, Tillamook	NW	×
● **Heppner**, Morrow	N	850
Hereford, Baker	E	×
Herling, Jackson	SW	×
Hermann, Lane	W	×
Highland, Clackamas	NW	167
Hildebrand, Klamath	S	×
Hilgard, Union	NE	100
Hill, Lane	W	31
● **Hillsborough**, W'h'n	NW	900
Hillsdale, Multnomah	NW	×
Hillsdale, Umatilla	N	×
Hobsonville, Tillamook	NW	80
● *Holbrook*, Multnomah	NW	×
Holley, Linn	W	×
Homer, Grant	E	×
● Hood River, Wasco	N	150
Hopkins, Clatsop	NW	×
● Hot Lake, Union	NE	80
Houlton, Columbia	NW	×
Howard, Crook	C	×
Howell, Marion	NW	×
● Hubbard, Marion	NW	175
Hudson, Douglas	SW	×
● Hunters, Columbia	NW	60
● Huntington, Baker	E	250
Idea, Gilliam	N	×
Imnaha, Wallowa	NE	×
● Independence, Polk	NW	1,000
Ingles, Washington	NW	42
Ione, Morrow	N	16
Irondale, Multnomah	NW	×
Irving, Lane	W	45
● *Irving*, Lane	W	×
● *Irvinville*, Linn	W	×
Isabel, Lane	W	68
● Island City, Union	NE	150
Ivie, Linn	W	×
Izee, Grant	E	×
Jacksonville, Jackson	SW	800
Jasper, Lane	W	30
● Jefferson, Marion	NW	250
Jewell, Clatsop	NW	54
John Day, Grant	E	150
● *John Day's*, Sherman	N	×
● *Johnson's Mills*, Marion	NW	×
Jordan, Linn	W	54
Jordan Valley, Malheur	SE	75
Joseph, Wallowa	NE	850
Joy, Wallowa	NE	×
Junction, Umatilla	N	×
● Junction City, Lane	W	600
Juniper, Umatilla	N	33
● *Juniper*, Umatilla	N	×
● Kamela, Union	NE	48
Keasey, Columbia	NW	×
Keating, Union	NE	×
Kellogg, Douglas	SW	86
Keno, Klamath	S	45
Kent, Wasco	N	×
Kerby Josephine	SW	55
Kilchis, Tillamook	NW	70
Killgaver, Multnomah	NW	×
● *King's*, Linn	W	×
King, Marion	SW	×
Kingsley, Wasco	N	50
King's Valley, Benton	W	20
Klamath Agency, Klamath	S	120
Knappa, Clatsop	NW	75
Knight, Marion	NW	×
Lacomb, Linn	W	×
● La Fayette, Yam Hill	NW	550
● La Grande, Union	NE	2,000
● *Lake*, Union	NE	×
Lake Creek, Jackson	SW	×
Lakeview, Lake	S	1,000
La Mu, Harney	SE	×
Langell's Valley, Klamath	S	96
Langolls, Curry	SW	80
Larant, Douglas	SW	×
● *Latham*, Lane	W	80
● Latourell Falls, Mul'h	NW	25
Laurel, Washington	NW	180
Leaburgh, Lane	W	120
● Lebanon, Linn	W	800
Lee, Coos	SW	×
Leeds, Jackson	SW	×
Leland, Josephine	SW	130
● *Leland Station*, Josep'e	SW	×
Lena, Morrow	N	×
Lents, Multnomah	NW	×
● *Lewisburg*, Benton	W	×
Lewisburg, Marion	NW	×
Lewisville, Polk	NW	35
● Lexington, Morrow	N	150
Libby, Coos	SW	×
Liberty, Crook	C	×
Lincoln, Polk	NW	40
Linkville, Klamath	S	700
● *Linn*, Linn	W	×
● Linnton, Multnomah	NW	×
● *Little Elk*, Benton	W	100
Llano, Malheur	SE	×
Llewellyn, Lane	W	×
Lobster, Benton	W	×
Logan, Clackamas	NW	×
Lone Rock, Gilliam	N	60
Long Creek, Grant	E	150
Long Tom, Lane	W	90
Looking-glass, Douglas	SW	56
Lorane, Lane	W	×
Lostine, Wallowa	NE	77
Lost Prairie, Union	NE	×
Lost Valley, Gilliam	N	×
Louis, Douglas	SE	×
Lowell, Lane	W	25
● *Lowson*, Linn	W	×
● *Luckiamute*, Polk	NW	×
Lucky Queen, Josephine	SW	48
Lutgens, Benton	W	×
● *Lyons*, Linn	W	75
● McAllister, Josephine	SW	×
● McCoy, Polk	NW	75
● McKee, Marion	NW	×
McKinzie Bridge, Lane	W	60
● *McMinnville*, Yam Hill	NW	3,250
Mabel, Linn	W	15
Macksburgh, Clackamas	NW	30
● Macleay, Marion	NW	40
Malheur, Malheur	SE	75
Manning, Washington	NW	×
● Marion, Marion	NW	73
Marmot, Clackamas	NW	×
Marquam, Clackamas	NW	35
Marshfield, Coos	SW	1,500
Marshland, Columbia	NW	60
Mason, Malheur	SE	15
● *Material Yard*, Linn	W	×
Matney, Gilliam	N	×
Matoles, Crook	C	×
● *Maxwell*, Linn	W	×
● *Maxwell*, Umatilla	N	×
Mayger, Columbia	NW	×
Mayville, Gilliam	N	30
Meacham, Umatilla	N	10
● *Meacham*, Union	NE	×
Meadow, Lane	W	×
Meadow Brook, Clack'mas	NW	×
Meda, Tillamook	NW	×
● Medford, Jackson	SW	1,500
Medical Springs, Union	NE	×
Medley, Clatsop	NW	×
Mehama, Marion	NW	75
Melrose, Douglas	SW	×
● *Merlin*, Josephine	SW	×
Middleton, Washington	NW	125
● *Mikecha*, Umatilla	N	×
● Mill City, Marion	NW	150
● Millers, Linn	W	60
● *Millersburgh*, Linn	W	×
● *Mill No. 4*, Benton	W	×
Millwood, Douglas	SW	85
● *Milton*, Columbia	NW	×
● Milton, Umatilla	N	600
● Milwaukee, Clackamas	NW	250
Minam, Union	NE	×
Minerva, Lane	W	×
Mink, Clackemas	NW	×
Mishawaka, Clatsop	NW	×
● *Mission*, Umatilla	N	×
Mist, Columbia	NW	125
Mitchell, Crook	C	50
Mohawk, Lane	W	30
Molalla, Clackamas	NW	40
Monkland, Sherman	N	50
● Monmouth, Polk	NW	600
Monroe, Benton	W	75
● *Montgomery*, Linn	W	×
Monument, Grant	E	×
Moro, Sherman	N	100
Mortoo, Klamath	S	×
● Mosier, Wasco	N	75
Mountain Dale, Wash'ton	NW	84
● Mount Angel, Marion	NW	200
Mount Coffin, Columbia	NW	×
Mount Hood, Wasco	N	×
Mount Pleasant, Linn	W	×
Mount Scott, Douglas	SW	36
Mount Tabor, Multnomah	NW	1,000
Mount Vernon, Grant	E	20
Mowry, Crook	C	×
● *Muddy*, Linn	W	24
Mulino, Clackamas	NW	20
● *Multnomah's Falls*, Ml'h	NW	×
● *Munkers*, Linn	W	×
Murphy, Josephine	SW	×
● Myrtle Creek, Douglas	SW	150
Myrtle Point, Coos	SW	200
Nansene, Wasco	N	×
● *Narrow Gauge Crossing*, Linn	W	×
● Nashville, Benton	W	×
Natal, Columbia	NW	×
Naylox, Klamath	S	32
Needy, Clackamas	NW	80
Neer, Columbia	NW	×
Nehalem, Tillamook	NW	150
Neskowin, Tillamook	NW	×
Nestocton, Tillamook	NW	24
Nestucco Bay, Tillamook	NW	×
Netarts, Tillamook	NW	48
Newberg, Yam Hill	NW	700
New Bridge, Union	NE	275
● New Era, Clackamas	NW	50
New Pine Creek, Lake	S	45
Newport, Benton	W	700
Newport, Coos	SW	300
● *Newton*, Washington	NW	×
● *Nichols*, Douglas	SW	×
● Nolin, Umatilla	N	50
Norfolk, Douglas	SW	90
North Canyonville, Dou'ls	SW	200
North Bend, Coos	SW	300
● *North Fork*, Umatilla	N	×
● North Powder, Union	NE	300
● *North Santiam*, Linn	E	×
● North Yam Hill, Y'm Hill	NW	200
● *Norton*, Baker	E	×
● *Norton's*, Benton	W	×
Norway, Coos	SW	200
Nye, Umatilla	N	68
● Nyssa, Malheur	SE	×
Oak Creek, Douglas	SW	24
● Oakland, Douglas	SW	600
Oakley, Harney	SE	×
Oak Point, Columbia	NW	×
Oakville, Linn	W	×
Oasis, Gilliam	N	32
Ocean View, Benton	W	×
Olalla, Douglas	SW	25
Oleno, Klamath	S	×
Olex, Gilliam	N	12
Olney, Clatsop	NW	48
Oma, Benton	W	×
Oneatta, Benton	W	58
● *Oneonta*, Multnomah	NW	18
Onion Peak, Tillamook	NW	90
● Ontario, Malheur	SE	200
● **Oregon City**, Clacka's	NW	5,000
Oretown, Tillamook	NW	120
Oro Dell, Union	NE	42
Oswego, Clackamas	NW	140
Owyhee, Malheur	SE	×
Paisley, Lake	S	94
Palatine Hill, Multnomah	NW	×
● *Paper Mill*, Clackamas	NW	×
Paradise, Wallowa	NE	×
● Parker's, Polk	NW	×
Parkersburgh, Coos	SW	240
Parkersville, Marion	NW	20
Park Place, Clackamas	NW	×
Patterson's Mills, Dougl's	SW	×
Paulina, Crook	C	15
Paynesville, Clackamas	NW	×
Peel, Douglas	SW	×
● **Pendleton**, Umatilla	N	3,500
● *Pendleton Junc.*, Umatilla	N	×
Peninsular, Multnomah	NW	×
Peoria, Linn	W	50
Perdue, Douglas	SW	×
Perham, Crook	C	×
Perry, Union	NE	×
● Perrydale, Polk	NW	75
Pettysville, Morrow	N	×
● Philomath, Benton	W	400
● Phoenix, Jackson	SW	300
Pilot Rock, Umatilla	N	130
Pine, Linn	W	×
Pine Valley, Union	NE	38
Pittsburgh, Columbia	NW	30
● Plainview, Linn	W	×
Pleasant Hill, Lane	W	25
Pleasant Home, Mult'ah	NW	200
● Pleasant Valley, Baker	E	×
Plevna, Klamath	S	32
Plush, Lake	S	×
Point Terrace, Lane	W	×
● *Polk*, Polk	NW	×
● **PORTLAND**, Mult'h	NW	47,294
Port Orford, Curry	SW	75
Post, Crook	C	×
Powell's Valley, Multn'h	NW	120
Prairie City, Grant	E	185
Prairie Creek, Wallowa	NE	×
Price, Crook	C	×
● *Priceboro*, Linn	W	×
Prineville, Crook	C	700
Progress, Washington	NW	×
Prospect, Jackson	SW	×
Purdy, Umatilla	N	31
● *Pyburn*, Benton	W	×
● *Queonia*, Multnomah	NW	×
Quino, Columbia	NW	20
● *Quinn's*, Gilliam	N	×
Rainier, Columbia	NW	170
Randolph, Coos	SW	15
Rann, Grant	E	×
● *Ray's Landing*, Y'm H'l	NW	×
● Reedville, Washington	NW	20
Remote, Coos	SW	×
Rest, Harney	SE	×
Reuben, Columbia	NW	×
● *Rice Hill*, Douglas	SW	×
● Rickreall, Polk	NW	50
● Riddles, Douglas	SW	40
Ridge, Umatilla	N	20
Riley, Harney	SE	×
Ritter, Grant	E	18
Riverdale, Multnomah	NW	×
Riverside, Columbia	NW	36
Riverside, Malheur	SE	×
Riverside, Multnomah	NW	×
Riverton, Coos	SW	×
Rock Creek, Linn	W	50
Rock Point, Jackson	SW	25
Rockville, Gilliam	N	54
Rockwood, Multnomah	NW	25
● *Rooster Rock*, Multn'ah	NW	25
● **Roseburgh**, Douglas	SW	2,500
● *Rowena*, Wasco	N	×
Rowe's, Douglas	SW	×
● Rowland, Linn	W	10
Royal, Lane	W	×
● *Ruckles*, Douglas	SW	×
● Ruddock, Umatilla	N	×
Rufus, Sherman	N	30
Russellville, Multnomah	NW	×
Rutledge, Wasco	N	×
Rye Valley, Baker	E	100
Saddle, Morrow	N	×
Saint Helen, Columbia	NW	162
Saint John's, Multnomah	NW	129
● *Saint Joseph*, Yam Hill	NW	29
● Saint Paul, Marion	NW	100
● **SALEM**, Marion	NW	10,422
Sam's Valley, Jackson	SW	120
Sand Pit, Washington	NW	×
Sandy, Clackamas	NW	20
Sanger, Union	NE	×
Santiam, Linn	W	×
Sauvies, Multnomah	NW	30
● *Saxe*, Umatilla	NW	×
● Scappoose, Columbia	NW	30
School's Ferry, Washing'n	NW	16
● Scio, Linn	W	550
● *Scio Junction*, Linn	W	×
Scottsburgh, Douglas	SW	80
Scott's Mills, Marion	NW	×
Seal Rock, Benton	W	×
Seaside, Clatsop	NW	60
Seaton, Lane	W	×
Sellwood, Multnomah	NW	600
Shake, Jackson	SW	×
● *Shaw*, Marion	NW	×
Sheaville, Malheur	SE	×
● Shedd's, Linn	W	80
Shelburn, Linn	W	×
Shelby, Gilliam	N	×
Sherar Bridge, Wasco	N	48
● Sheridan, Yam Hill	NW	450
● *Sheridan Junction*, Polk	NW	×
● *Siding Number One*, Ben'n	W	×
Siletz, Benton	W	×
Silver Lake, Lake	S	20
● Silverton, Marion	NW	500
● *Simpson*, Polk	NW	×
● *Siskiyou*, Jackson	SW	×
Sisters, Crook	C	×
Sinslaw, Lane	W	×
Skipanow, Clatsop	NW	150
● *Smithfield*, Polk	NW	×
Smiths, Jackson	SW	×
Smocks, Washington	NW	×
Smockville, Washington	NW	×
Soda Springs, Jackson	SW	38
Sodaville, Linn	W	120
Southern Portland, Mult'h	NW	×
Sparta, Union	NE	125
● Spicer, Linn	W	30
Spikenard, Jackson	SW	×
● *Spofford*, Umatilla	N	×
Springer, Harney	SE	×
● Springfield, Lane	W	200
Springwater, Clackamas	NW	×
● *Squally Hook*, Sherman	N	×
Stafford, Clackamas	NW	×
Stanton, Umatilla	N	×

Towns. Counties.	Index.	Pop.
Starkey, Union	NE	×
Starvout, Douglas	SW	×
Stayton, Marion	NW	350
● *Stayton Junction*, Ma'n	NW	×
Steamboat, Jackson	SW	×
● *Steinman*, Jackson	SW	×
Stephens, Douglas	SW	×
Stewart, Crook	C	×
● *Stockes*, Umatilla	N	×
Stone, Malheur	SE	×
Straightsburg, Wasco	N	×
Sublimity, Marion	NW	46
Sulphur Springs, Douglas	SW	×
Summer Lake, Lake	S	25
Summerville, Union	NE	450
● Summit, Benton	W	90
● *Summit*, Wasco	N	×
Sumner, Coos	SW	100
Sumpter, Baker	E	200
Sunnyside, Clackamas	NW	×
Sunnyview, Multnomah	NW	×
Susanville, Grant	E	×
● Suver, Polk	NW	33
Sweet Home, Linn	W	80
● Switzerland, Marion	NW	×
Sylvan, Multnomah	NW	×
Sycamore, Multnomah	NW	×
Table Rock, Jackson	SW	×
● Talent, Jackson	SW	80
● Tallman, Linn	W	10
● Tangent, Linn	W	129
Taylor, Multnomah	NW	×
● Telocaset, Union	NE	27
Ten Mile, Douglas	SW	×
● **The Dalles**, Wasco	N	3,015
● *Thomas Fork*, Linn	W	×
Thomas Mill, Jackson	SW	×
Thurston, Lane	W	×
Tidewater, Benton	W	60
Tigardville, Washington	NW	×
Tillamook, Tillamook	NW	1,000
Tioga, Douglas	SW	×
● Toledo, *Benton*	W	160
Tolo, Jackson	SW	50
● *Townsend*, Marion	N	×
Trask, Tillamook	NW	×
Trent, Lane	W	×
Troutdale, Multnomah	NW	×
● *Troutdale*, Multnomah	NW	×
Tryon, Columbia	NW	60
Tualitin, Washington	NW	50
● Turner, Marion	NW	270
Turn Table, Multnomah	NW	×
● *Twin Buttes*, Linn	W	×
Tygh Valley, Wasco	N	35
Ukiah, Umatilla	N	×
● Umatilla, Umatilla	N	75
Umpqua Ferry, Douglas	SW	175
● **Union**, Union	NE	1,167
Union Mills, Clackamas	NW	77
Uniontown, Jackson	SW	20
● *Unity*, Baker	E	×
Vale, Malheur	SE	200
Vansycle, Umatilla	N	×
Vernonia, Columbia	NW	170
Vesper, Clatsop	NW	×
● *Viento*, Wasco	N	×
Vincents, Yam Hill	NW	×
Vinson, Umatilla	N	17
Viola, Clackamas	NW	65
Vistillas, Klamath	S	×
Wagner, Grant	E	24
Waldo, Josephine	SW	50
Waldport, Benton	W	40
● *Waldron*, Benton	W	×
Waldron, Crook	C	96
● *Walkers*, Lane	W	×
● Wallace, Lane	W	×
Wallowa, Wallowa	NE	×
Walterville, Lane	W	×
Walton, Lane	W	×
Wamic, Wasco	N	30
● *Wapato*, Yam Hill	NW	18
Wapinitia, Wasco	N	20
Wardton, Douglas	SW	×
Warm Springs, Cook	C	80
Warner Lake, Lake	S	×
● *Warren*, Columbia	NW	42
Warren, Umatilla	N	×
Wasco, Sherman	N	90
Waterford, Columbia	NW	×
Waterloo, Linn	W	45
Waterman, Grant	E	×
● Weatherby, Baker	E	48
● Wells, Benton	W	25
● *West Albany*, Benton	W	×
West Chehalem, Yam Hill	NW	65
Westfall, Malheur	SE	×
● *West Fork*, Douglas	SW	×
● Weston, Umatilla	N	586
Westport, Clatsop	NW	100
West Portland, Mult'mah	NW	×
● *West Scio*, Linn	W	×
West Stayton, Marion	NW	×
West Union, Washington	NW	60
Wheatland, Yam Hill	NW	75
Wheeler, Crook	C	×
Whelpley, Jackson	SW	×
Whitcomb, Linn	W	×
Whiteaker, Marion	NW	150
● White Point, Jackson	SW	×
● Whiteson, Yam Hill	NW	×
● Wilbur, Douglas	SW	100
● *Wilbur*, Umatilla	N	120
Wilderville, Josephine	SW	25
Wildwood, Lane	W	×
Wilhoit, Clackamas	NW	75
● *Wilkins*, Lane	W	×
Willamette Slough, Mult'h	NW	×
Willamina, Polk	NW	150
Willard, Marion	NW	×
Williams, Josephine	SW	30
● *Willow Junction*, Morrow	N	×
● *Willows*, Gilliam	N	×
Willow Springs, Jackson	SW	×
● Willsburgh, Mult'omah	NW	100
Wilsonville, Clackamas	NW	×
Wimer, Jackson	SW	×
Winchester, Douglas	SW	×
Winlock, Grant	E	×
Winneford, Douglas	SW	×
● Wolf Creek, Josephine	SW	80
● Woodlawn, Marion	NW	600
Woods, Tillamook	NW	39
● *Woodstock*, Washington	NW	×
● Woodville, Jackson	SW	50
● Wren, Benton	W	×
Wright, Jackson	SW	×
● *Wyeth*, Wasco	N	×
● Yaquina, Benton	W	200
Yaquina Bay, Benton	W	×
● *Yaakland*, Umatilla	N	×
● *Yoakum*, Umatilla	N	×
● Yoncalla, Douglas	SW	20
Zena, Polk	NW	27

PENNSYLVANIA.

Counties.	Index.	Pop.
Adams	S	33,486
Allegheny	SW	551,959
Armstrong	W	46,747
Beaver	W	50,077
Bedford	S	38,644
Berks	SE	137,327
Blair	C	70,866
Bradford	N	59,233
Bucks	SE	70,615
Butler	W	55,339
Cambria	C	66,375
Cameron	N	7,238
Carbon	E	38,624
Centre	C	43,269
Chester	SE	89,377
Clarion	W	36,802
Clearfield	C	69,565
Clinton	N	28,685
Columbia	C	36,832
Crawford	NW	65,324
Cumberland	S	47,271
Dauphin	C	96,977
Delaware	SE	74,683
Elk	N	22,239
Erie	NW	86,074
Fayette	SW	80,006
Forest	NW	8,482
Franklin	S	51,433
Fulton	S	10,137
Greene	SW	28,935
Huntingdon	C	35,751
Indiana	W	42,175
Jefferson	W	44,005
Juniata	C	16,655
Lackawanna	NE	142,088
Lancaster	SE	149,095
Lawrence	W	37,517
Lebanon	SE	48,131
Lehigh	E	76,631
Luzerne	E	201,203
Lycoming	N	70,579
McKean	N	46,863
Mercer	W	55,744
Mifflin	C	19,996
Monroe	E	20,111
Montgomery	SE	123,290
Montour	C	15,645
Northampton	E	84,220
Northumberland	C	74,698
Perry	C	26,276
Philadelphia	SE	1,046,964
Pike	NE	9,412
Potter	N	22,778
Schuylkill	E	154,163
Snyder	C	17,651
Somerset	SW	37,317
Sullivan	N	11,620
Susquehanna	NE	40,093
Tioga	N	52,313
Union	C	17,820
Venango	NW	46,640
Warren	NW	37,585
Washington	SW	71,155
Wayne	NE	31,010
Westmoreland	SW	112,819
Wyoming	NE	15,891
York	S	99,489
Total		5,258,014

Towns. Counties.	Index.	Pop.
Aaronsburgh, Centre	C	850
Abattoir Dove Yards, Ph'a	SE	×
● Abbotstown, Adams	S	480
Abdera, Clinton	N	×
Aberdeen, Dauphin	C	25
● *Aberdeen Station*, Lan'er	SE	×
● *Abington*, Montgomery	SE	×
Abington, Montgomery	SE	240
● Abrams, Montgomery	SE	150
Academia, Juniata	C	300
Academy, Montgomery	SE	480
● Academy Corners, Tioga	N	150
Acker, Perry	C	65
● Ackermanville, North'n	E	455
● *Ackleys*, Warren	NW	×
● Ackley Station, Warren	NW	50
● *Ackworth*, Chester	SE	×
Acme, Westmoreland	SW	25
● Acmetonia, Alleghany	SW	17
● *Acorn*, Montgomery	SE	×
Adah, Fayette	SW	10
Adams, Armstrong	W	82
Adams, Schuylkill	E	×
● *Adamsburg*, Snyder	C	375
Adamsburg, Westmorel'd	SW	250
Adamstown, Lancaster	SE	850
Adamsville, Crawford	NW	150
● *Adara*, Westmoreland	SW	5
Addison, Somerset	SW	300
Adrian, Armstrong	W	130
● *Adrian Mines*, Jefferson	W	×
Advance, Indiana	W	83
● Agnew, Beaver	W	10
● *Agnew*, Allegheny	SW	×
● Aiken, McKean	N	325
Allston, York	S	×
● *Aineyville*, Northampton	E	×
Airville, York	S	400
Airy Dale, Huntingdon	C	195
Aitch, Huntingdon	C	50
Akersville, Fulton	S	130
● Akron, Lancaster	SE	630
● *Aladdin*, Armstrong	W	×
● *Alaska*, Northumberland	C	×
● Alba, Bradford	N	390
● Albany, Berks	S	195
Albion, Erie	NW	433
● *Albion Station*, Erie	NW	×
Albrightsville, Carbon	E	260
● Alburtis, Lehigh	E	500
● *Alcott's*, Somerset	SW	×
● Alden Station, Luzerne	E	1,306
Aldenville, Wayne	NE	130
● Alderson, Luzerne	E	×
Aldham, Chester	SE	×
Aleppo, Greene	SW	32
Alexander, McKean	N	×
Alexandria, Huntingdon	C	540
● Alford, Susquehanna	NE	1,600
Alga, Cumberland	S	50
Alinda, Perry	C	×
Aline, Snyder	C	65
Alliquippa, Beaver	W	×
● **ALLEGHENY**, All'y	SW	104,967
● *Allegheny Furnace*, Blair	C	260
Allegrippus, Blair	C	×
Allemaus, Clearfield	C	×
Allen, Cumberland	S	850
● Allen, Susquehanna	NE	×
● *Allen Lane*, Philadelphia	SE	×
● Allenport, Washington	SW	130
Allen's Mills, Jefferson	W	200
Allensville, Mifflin	C	360
● **Allentown**, Lehigh	E	25,183
● *Allentown*, Allegheny	SW	×
● Allenwood, Union	C	275
Allis Hollow, Bradford	N	57
● *Allison*, Schuylkill	E	×
● Allport, Clearfield	C	×
Almedia, Columbia	C	500
● Alnwick Grove, Montg'y	SE	×
Alpine, York	S	100
● *Alpsville*, Allegheny	SW	130
Alsace, Berks	SE	×
● Altenwald, Franklin	S	65
● Altodale, Franklin	S	×
● Alton, McKean	N	600
● Altoona, Blair	C	30,269
Altus, Bradford	N	32
Alum Bank, Bedford	S	475
Alum Rock, Clarion	W	50
Aluta, Northampton	E	27
Alvira, Union	C	136
Almasa, Lackawanna	NE	×
● *Almasa*, Mercer	W	×
Amberson Valley, Franklin	S	360
● Ambler, Montgomery	SE	1,000
● Ambleside, Fayette	SW	×
Ambrose, Indiana	W	57
Amesville, Clearfield	C	×
● *Amieville*, Westm'land	SW	×
Amity, Washington	SW	325
● Amsbery, Cambria	C	130
● Analomink, Monroe	E	150
● Anandale, Butler	W	77
Anchor Station, Warren	NW	×
● Andalusia, Bucks	SE	475
● *Anderson*, Mifflin	C	×
● *Anderson*, Washington	SW	×
Andersonburgh, Perry	C	260
Andersontown, York	S	130
● *Andreas*, Schuylkill	E	×
Andrews Settlement, Potter	N	50
Angelica, *Berks*	SE	97
Angels, Wayne	NE	28
Angora, Indiana	W	×
● Angora, Philadelphia	SE	×
Anise, Montgomery	SE	×
Annin Creek, McKean	N	155
● Annville, Lebanon	SE	1,400
● Anselma, Chester	SE	390
● *Ansonia*, Tioga	N	65
Ausonville, Clearfield	C	50
Antes Fort, Lycoming	N	650
● *Anthracite Tipple*, Alle'y	SW	×
● Antrim, Tioga	N	1,500
Apollo, Armstrong	W	3,000
● Apollo, Westmoreland	SW	50
Appenzell, Monroe	E	227
Applebacksville, Bucks	SE	320
● *Aqua*, Centre	C	×
Aquashicola, Carbon	E	455
● *Aqueduct*, Perry	C	20
Aquetongs, Bucks	SE	130
● *Aramingo*, Montgomery	SE	×
● Ararat, Susquehanna	NE	130
● Arcadia, Lancaster	SE	×
Arbor, York	S	×
● Archibald, Lackawanna	NE	4,028
Arch Spring, Blair	C	130
● Arcola, Montgomery	SE	×
● Arden, Washington	SW	32
● *Ardenheim*, Huntingdon	C	×
● Ardmore, Montgomery	SE	2,600
Arendtsville, Adams	S	390
Argenda, Warren	NE	×
Argentine, Butler	W	260
Argus, Bucks	SE	60
Ariel, Wayne	NE	390
Arlington, Wayne	NE	70
● *Arlington*, Allegheny	SW	50
Armagh, Indiana	W	195
Arndts, Northampton	E	×
● *Arnold*, Westmoreland	SW	×
Arnold, Armstrong	W	×
● Arnot, Tioga	N	2,800
Arroyo, Elk	N	45
● *Arters*, Northumberland	C	×
● Arthurs, Clarion	W	70
● Artz, Schuylkill	E	840
Ashbury, Columbia	C	×
Ash, Chester	SE	×
Asaph, Tioga	N	×
Ashbaugh, Westmoreland	SW	×
● Ashbourne, Montgomery	SE	450
● *Ashcom*, Bedford	S	×
● Ashcroft, Clearfield	C	×
Asherton, Northumberland	C	×
Ashfield, Carbon	E	×
● *Ashurst*, Lycoming	N	×
● Ashland, Schuylkill	E	7,370
● Ashley, Luzerne	E	3,192
● *Ashman*, Fayette	SW	×
● *Ashton*, Philadelphia	SE	×
Ashtree, Greene	SW	×
● Ashville, Cambria	C	320
Askam, Luzerne	E	70
Aspers, Adams	S	65
Aspinwall, Bradford	N	45
Aston Mills, Delaware	SE	480
Astoria, Wayne	NE	260
Asylum, Bradford	N	125
● *Asylum Road*, Dauphin	C	×
Atchison, Washington	SW	65
Atco, Wayne	NE	160
● Atglen, Chester	SE	401
● Athens, Bradford	N	3,364
Athol, Berks	SE	302
Atkinson's Mills, Mifflin	C	160
● Atlantic, Crawford	NW	195
Atwood, Armstrong	W	220
● Auburn, Schuylkill	E	892
AuburnCentre, Susqu'hna	NE	300
AuburnFourCorners, Sus'	NE	185
● *Auchey's*, Schuylkill	E	×
● Audenried, Carbon	E	2,500
● *Aughanbaugh*, Clinton	N	×
● Aughwick Mills, Hunt'don	C	75
Augustaville, Northumb'l'd	C	500
● *Auguston*, Forest	NW	×
Aurora, *Bradford*	N	×
● Austin, Potter	N	1,670
Austinburgh, Tioga	N	65
Austinville, Bradford	N	200
Autumn Leaves, Wayne	NE	25
● Avalon, Allegheny	SW	1,000
Avella, Washington	SW	×
● Avenue, Allegheny	SW	1,000
● Avery, Wyoming	NE	×
● Avoca, Luzerne	E	3,031
● Avon, Lebanon	SE	325
● Avondale, Chester	SE	750
● *Avondale*, Luzerne	E	×
● *Avondale*, Delaware	SE	×
● Avonia, Erie	NW	260
● Avonmore, Indiana	W	65
Avoy, Wayne	NE	×
● Axemann, Centre	C	×
Ayer's Hill, Potter	N	32
Ayr Fulton	S	×
● *Babcock*, McKean	N	×
● *Babcock's Mills*, McKean	N	32
Bachmanville, Dauphin	C	130
● Bacton, Chester	SE	100
● Baden, Beaver	W	400
● *Bagdad*, Westmoreland	SW	×
Bahlland, Washington	SW	×
● *Bailey*, Perry	C	×
● Bainbridge, Lancaster	SE	800
● *Bair*, York	S	×
● *Haird*, Washington	SW	×
● *Baker*, Washington	SW	×
● *Baker*, Somerset	SW	×
● *Baker's*, Chester	SE	×
● *Baker's*, Westmoreland	SW	×
● Baker's Landing, Beaver	W	81
Baker's Summit, Bedford	S	160
Bakerstown, Allegheny	SW	390
● *Bakerstown*, Allegheny	SW	×
Bakersville, Somerset	SW	130
● Bala, Montgomery	SE	100
Bald Eagle, York	S	205
● *Bald Eagle*, Blair	C	300
● *Bald Eagle Junc.*, Clinton	N	×
Bald Hill, Greene	SW	45
Bald Mount, Lackawanna	NE	195
● *Baldwin*, Allegheny	SW	×
Baldwin, Butler	W	480
● *Ballast Siding*, Adams	S	×
Ballibay, *Bradford*	N	120
Balliett, Venango	NW	57
● *Ballet*, Carbon	E	×
Ballietsville, Lehigh	E	390
Balltown, Forest	NW	100
Bally, Berks	SE	359
Balm, Mercer	W	130
● *Bamford*, Washington	SW	×
Bancroft, Washington	SW	×
Bandanna, York	S	50
● Bangor, Northampton	E	2,505
● *Bangor Junc.* Nrthamptn	E	×
● *Banian Junction*, Clearfi'ld	C	×
Banksville, Allegheny	SW	100
Bannerville, Snyder	C	107
● *Bannings*, Fayette	SW	×
● *Barber*, Union	C	×
Barbour's Mills, Lycoming	N	227
● Barclay, Bradford	N	1,428
● *Barclay*, Bedford	S	×
● *Barclay Junction*, Bradf'd	N	×
● Bard, Bedford	S	130
Bardwell, Wyoming	NE	32
Bareville, Lancaster	SE	455
● Barker, Delaware	SE	25
Barkeyville, Venango	NW	195
Barnards, Armstrong	W	40
● Barnes, Warren	NW	130
● Barneston, Chester	SE	200
Barnesville, Schuylkill	E	165
● Barnhart's Mills, Butler	W	1,500
● Barnitz, Cumberland	S	175
● Barnesley, Chester	SE	×
Barr, Mifflin	C	25
● Barre Forge, Huntingdon	C	25
Barren Hill, Philadelphia	SE	×
● *Barrett*, Clearfield	C	×
Barrisville, Beaver	W	10
Barronvale, Somerset	SW	×
Barry, Schuylkill	E	650
● *Barry Junction*, Schuylkill	E	×
● *Barry Station*, Schuylkill	E	×
Bart, Lancaster	SE	390
Bartholdi, Washington	SW	10
Bartonsville, Monroe	E	165
● Barto's, Berks	SE	260
Bartville, Lancaster	SE	65
Bascobel, Erie	NW	×
Basket, Berks	SE	×
Bast, Schuylkill	E	×
Bastress, Lycoming	N	32
● Bath, Northampton	E	726
● *Baum*, Venango	NW	×
● *Baumgardner*, L'ncaster	SE	×
● Baumstown, Berks	SE	170
Bausman, Lancaster	SE	×
Bavington, Washington	SW	100
Baxter, Jefferson	W	130
Bayne, Allegheny	SW	×
● Beachdale, Somerset	SW	20
● Beach Haven, Luzerne	E	390
● *Beach Haven Ferry*, L'zer'e	E	×
Beach Pond, Wayne	NE	260
Beading, Allegheny	SW	×
Beallsville, Washington	SW	585
Beanville, Allegheny	SW	10
Bean, Bucks	SE	45
Bean's Cove, Bedford	S	32
● Bear Creek, Luzerne	E	825
● *Bear Creek Junc.* Luzerne	E	×
Bear Gap, Northumberland	C	300
● Bear Lake, Warren	NW	650
● *Bear Loop*, Cambria	C	×
● *Bear Run*, Fayette	SW	×
● Beartown, Lancaster	SE	195
Bear Valley, Northumberl'd	C	×
● Beatty, Westmoreland	SW	120
Beaumont, Wyoming	NE	195
● *Beaupland*, Luzerne	E	×
● **Beaver**, Beaver	W	1,557
● *Beaver*, Chester	SE	×
● *Beaver*, Huntingdon	C	250
● *Beaver*, Dauphin	C	×
Beaver Centre, Crawford	NW	195
● Beaver Falls, Beaver	W	9,734
● Beaver Meadows, Carbon	E	1,300
● Beaver Springs, Snyder	C	460
● Beavertown, Snyder	C	450
● Beaver Valley, Columbia	C	130
● Bechtelsville, Berks	SE	93
Beckersville, Berks	SE	50
● *Beck's*, Schuylkill	E	×
● *Beck's Mills*, Schuylkill	E	50
● *Beck's Cut*, Somerset	SW	×
Beck's Mills, Washington	SW	32
● *Beck's Run*, Allegheny	SW	×
● **Bedford**, Bedford	S	2,340
Bedford, Clearfield	C	×
Bedford Springs, *Bedford*	S	×
Bedminster, Bucks	SE	170
● Beech Cliff, Allegheny	SW	300
Beech Creek, Clinton	N	438
● *Beech Creek Scales*, Clinton	N	×
Beech Creek Station, Clinton	N	×
● *Beech Glen*, Sullivan	N	×
● *Beech Haven Ferry*, L'zerne	E	×
● *Beechmont*, Allegheny	SW	×
● Beechtree, Jefferson	W	650
● Beech Tree Junc. Jeff's'n	W	×
● Beechwood, Cameron	N	195
Beers, Allegheny	SW	65
● *Beersville*, Huntingdon	C	×
● *Beeson*, Fayette	SW	×
● *Beeson Mills*, Fayette	SW	×
Beeham, Washington	SW	×
Bela, Clarion	W	×
● Belbend, Luzerne	E	331
Belden, Bedford	S	65
Belfast, Northampton	E	375
● Belford, Clearfield	C	150
● Belfry, Montgomery	SE	195
Belknap, Armstrong	W	32
● *Bell*, Jefferson	W	×
● Bellaire, Lancaster	SE	65
Bella-ylva, Wyoming	NE	32
● **Bellefonte**, Centre	C	3,926
Belle Grove, Lebanon	SE	150
Bellemonte, Lancaster	SE	26
● Belle Valley Erie	NW	39
● Belle Vernon, Fayette	SW	1,135
● *Belle Vernon Junc.* A'g'y	SW	×
● *Belle View*, Allegheny	SW	×
Belleville, Mifflin	C	400
● Bellevue, Allegheny	SW	1,500
● *Bellevue*, Lackawanna	NE	×
● *Bellevue*, Philadelphia	SE	×
Bellowsville, Beaver	W	300
● *Bell Road*, Philadelphia	SE	×
● *Bell's*, Westmoreland	SW	×
● *Bell's Camp*, McKean	N	32
Bells Landing, Clearfield	C	100
● Bells Mills, Jefferson	W	50
Bells Run, McKean	N	195
● Bellwood, Blair	C	1,000
● *Belmont*, Philadelphia	SE	×
Belsano, Cambria	C	65
● Belsena Mills, Clearfield	C	×
Beltzhoover, Allegheny	SW	×
Beltzville, Carbon	E	×
● *Beltzwood*, Montgomery	SE	×
● *Bender*, Northampton	E	×
Benders Junc. Northampt'n	E	×
Bendersville, Adams	S	520
● Bendersville Sta. Adams	S	×
● Benezett, Elk	N	520
● *Benfer* Snyder	C	166
● *Ben Franklin*, N'thumb'l'd	C	×
● Ben Gully, Tioga	N	×
Benjamin, Bucks	SE	300
● Bennett, Allegheny	SW	3,900
● *Bennett*, Luzerne	E	×
● Bennington Furnace, Bl'ir	C	1,300
● Benore, Centre	C	260
Bensalem, Bucks	SE	25
● *Ben's Creek*, Cambria	C	50
Bentley Creek, Bradford	N	205
Bentleyville, Washington	SW	260
● Benton, Columbia	C	390
● *Benton*, Lancaster	SE	50
Bentzel, York	S	×
Benvenue, Dauphin	C	175
● Ben Venue, Allegheny	SW	×
● Benzinger, Elk	N	×
Bergey, Montgomery	SE	×
Beringer, Indiana	W	65
● *Berkley*, Berks	SE	100
Berks, Berks	SE	2,200
● Berlin, Somerset	SW	908
● *Berlin Junc.* Adams	S	×
Berlinsville, Northampton	E	325
Bermudian, Adams	S	75
● Berne, Berks	SE	260
● *Bernhart*, Berks	SE	×
● Bernice, Sullivan	N	800
Bernville, Berks	SE	365
● *Berry's Bridge*, Tioga	N	×
Berrysburgh, Dauphin	C	475
Berrytown, Bradford	N	×
● Berwick, Columbia	C	2,699
● Berwinsdale, Clearfield	C	32
● Berwin, Chester	SE	390
Bessemer, Lawrence	W	×
● *Bessemer*, Allegheny	SW	×
● Best, Lehigh	E	350
Bethany, Wayne	NE	325
● *Bethany* Westmoreland	SW	×
● Bethayres, Montgomery	SE	×
● Bethel, Berks	SE	905
● *Bethel*, Mercer	W	×
● Bethel, Somerset	SW	75
Bethesda, Lancaster	SE	75
● Bethlehem, Northampton	E	6,750
● *Bethlehem Iron Works*, Northampton	E	×
● *Bethlehem Junction*, Northampton	E	×
● *Betzwood*, Montgomery	SE	×
● *Beuchler*, Schuylkill	E	×
Bevan, Montgomery	SE	×
● *Beverly*, Lancaster	SE	×
● *Biddle*, Westmoreland	SW	×
● *Bidwell*, Fayette	SW	10
● *Biehl*, Union	C	50
● Bierer, Westmoreland	SW	×
Big Bend, Venango	NW	65
Big Cove Tannery, Fulton	S	47
Bigdam, York	S	×
● *Bigler*, Clearfield	C	200
● Biglerville, Adams	S	50
● *Big Mine Run*, Schuylkill	E	×
Bigmount, York	S	30
Big Pond, Bradford	N	195
● *Big Ridge*, Clinton	N	×
● Big Run, Jefferson	W	1,000
● *Big Run*, Lawrence	W	×
● Big Shanty, McLean	N	150
Big Spring, Cumberland	S	130
Big Tree, Greene	SW	×
Bills, Somerset	SW	30
● Bingen, Northampton	E	232
Bingham, Potter	N	×
Bingham Centre, Potter	N	50
Binkley's Bridge, Lancaster	SE	390
Birchardsville, Susqueh'a	NE	195
● *Birch Island*, Clinton	N	×
Birchrunville, Chester	SE	165
Birdell, Chester	SE	×
● Bird in Hand, Lancaster	SE	585
● *Birdsboro*, Berks	SE	130
● Birdsborough, Berks	SE	3,900
● *Birmingham*, Allegheny	SW	×
● Birmingham, Huntingdon	C	400
● *Birmingham Park*, Ch'ster	C	×
Birney, Bradford	N	32
Bismarck, Lebanon	SE	585
● *Bissell*, Allegheny	SW	×
Bissell, Washington	SW	40
● *Bittenbender*, Berks	SE	×
Bittersville, York	S	100
Bitumen, Clinton	N	×
Bixler, Perry	C	50
Black, Bradford	N	195
Black Ash, Crawford	NW	30
Blackburn, Westmoreland	SW	57
● *Black Creek Junction* C'b'n	E	×
● *Black Diamond*, Wash'n	SW	×
● *Black Forest*, Potter	N	×
Black Hawk, Beaver	W	97
Black Horse, Chester	SE	65
● Black Lick Station, Ind'a	W	500
Blacklog, Juniata	C	12
● *Blacklog*, Huntingdon	C	20
● *Black Ridge*, Luzerne	E	65
● Black Rock, York	S	890
● *Blacks*, Clarion	W	×
Blacks Gap, Franklin	S	185
● Black Walnut, Wyoming	NE	269
● *Blackwell's*, Tioga	N	140
● Blackwood, Schuylkill	E	×
Blain, Perry	C	455
● *Blain City*, Clearfield	C	×
Blainsport, Lancaster	SE	130
● *Blair Furnace*, Blair	C	×
● Blair's Corners, Clarion	W	195
Blair's Mills, Huntingdon	C	130
● Blair Station, Allegheny	SW	×
● Blairsville, Indiana	W	3,113
Blakeslee, Monroe	E	100
● Blanchard, Centre	C	480
Blanco, Armstrong	W	10
● Blandburgh, Cambria	C	50
● Blandon, Berks	SE	260
Blanket Hill, Armstrong	W	26
Blindtown, Luzerne	E	×
● *Bloom Ferry*, Columbia	C	×
Bloomfield, Crawford	NW	65
Bloomfield, Perry	C	800
Bloomingdall, Luzerne	E	130
Blooming Glen, Bucks	SE	390
Blooming Grove, Pike	NE	195
Bloomington, Clearfield	C	85
Blooming Valley, Crawf'd	NW	360
● **Bloomsburgh**, Columbia	C	4,635
● *Bloomsburgh Sta.* Col'mbia	C	×
Blosserville, Cumberland	S	130
● Blossburgh, Tioga	N	2,561
Blue Ball, Lancaster	SE	325
● *Blue Ball*, Clearfield	C	50
Blue Bell, Montgomery	SE	130
Blue Knob, *Blair*	C	142
Blue Ridge Summit, Fr'klin	S	130
● Blue Rock, Chester	SE	262
● *Blue Rock*, Jefferson	W	×
● *Blue Run*, Tioga	N	×
● *Blue Stone Quarry*, Fay'te	SW	×
Bluff, Greene	SW	×
Blythedale, Allegheny	SW	600
Boalsburgh, Centre	C	467
● Bodines, Lycoming	N	125
Boggsville, Armstrong	W	×
● Boiling Springs, Cumb'l'd	S	800
● Bolivar, Westmoreland	SW	428
● *Bonair*, Bucks	SE	×
● *Bonnaffon*, Philadelphia	SE	×
Bonneauville, Adams	S	260
● *Bonny Brook*, Cumberla'd	S	×
Boone, Somerset	SW	75
● *Boone*, Delaware	SE	×
● Booneville, Clinton	N	160
Booth Corner, Delaware	SE	480
● Boothwyn, Delaware	SE	×
Boquet, Westmoreland	SW	65
● Borard, Butler	W	65
● *Border*, Cambria	C	×
Borie, Potter	N	65
● Bories, Bucks	SE	×
Bossardsville, Monroe	E	120
● *Bossler*, Blair	C	×
● Boston, Allegheny	SW	400
Boston Mines, Luzerne	E	×
Boston Run, Schuylkill	E	×
Botisville, Westmoreland	SW	19
Boucher, Westmoreland	SW	100
● *Boughton*, Venango	NW	×
● *Bouquet*, Allegheny	SW	×
Bousson, Crawford	NW	40
● *Bovard*, Butler	W	50
● *Bow*, Indiana	W	×
Bower, Clearfield	C	125
● *Bower Hill*, Allegheny	SW	45
Bower Hill, Washington	SW	32
● Bower's Station, Berks	SE	227
● *Bowman*, Somerset	SW	20
● *Bowman's*, Carbon	E	×
● Bowman's, Forest	NW	×
Bowman's Creek, Wy'ing	NE	195
● Bowmansdale, Cu'erland	S	195
Bowmansville, Lancaster	SE	325
● *Boyce*, Mercer	W	×
● Boyce's Station, Allg'ny	SW	×
● Boyd, Northumberland	C	×
● *Boyd*, Dauphin	C	×
Boyd's Mills, Wayne	NE	×
● *Boyer Run Intersection*, Westmoreland	SW	×
Boyers, Butler	W	50
● Boyertown, Berks	SE	1,600
Boyle, Westmoreland	SW	130
● Boynton, Somerset	SW	65
● *Boynton*, Centre	C	×
● Brackenridge, Alle'eny	SW	×
Brackney, Susquehanna	NE	130
● Bracker, Somerset	SW	×
● Braddock, Allegheny	SW	8,538
Braddock, Washington	SW	×
● Bradenville, W'tmorel'd	SW	195
● Bradford, McKean	N	10,476
● *Bradford Hills*, Chester	SE	×
● *Bradley*, Cambria	C	×
● Bradleytown, Venango	NW	130
Brady, Clarion	W	1,500
● Brady, Cumberland	S	366
● Brady's Bend, Armstrong	W	480
● *Braeburn*, Westmorel'd	SW	40
● Braillers Siding, Bedford	S	×
Braman, Wayne	NE	65
● *Bramcote*, Montgomery	SE	×
● *Branch*, Mercer	W	×
● Branch Dale, Schuylkill	E	1,300
● *Branch Intersection*, D'p'n	C	×
● Branch Junc. West'land	SW	×
● Branchton, Butler	W	65
Branchtown, Philadelphia	SE	×
● Brandamore Chester	SE	×
● *Brandon*, Venango	NW	×
● Brandonville, Schuylkill	E	195
● Brandt, Susquehanna	NE	650
● Brandtsville, Cumberland	S	25
Brandy Camp Elk	N	32
Brandywine Manor, Ches'r	SE	650
● Brandywine Summit, Delaware	SE	455
● Brattonville, Armstrong	W	10
Brave, Greene	SW	×
● Breadysville, Bucks	SE	130
● *Breaker Number Ten*, Schuylkill	E	×
● Breiningsville, Lehigh	E	227
● Breneman, Washington	SW	×
● *Briar Creek*, Columbia	C	×
Brick Church, Armstrong	W	×
Brickerville, Lancaster	SE	325
Brick Tavern, Bucks	SE	×
● *Bridesburgh*, Phila'phia	SE	×
● *Bridge*, Clarion	W	×
● Bridge No. 28, Luzerne	E	×
● *Bridge Junction*, Luzerne	E	×
● *Bridgeport*, Cumberland	S	300
● Bridgeport, Montgomery	SE	2,750
● Bridgeton, York	S	150
Bridge Valley, Bucks	SE	360
● Bridgeville, Allegheny	SW	500
● Bridgewater, Bucks	SE	97
Briggsville, Luzerne	E	32
● *Bright*, Cumberland	S	×
● Brillhart, York	S	100
● *Brinker*, Butler	W	×
● *Brinker Run Intersection*, Westmoreland	SW	×
Brinkerton, Clarion	W	20
Brink Hill, Bradfork	N	×
● Brinton, Allegheny	SW	400
● *Brinton's Bridge*, Chester	SE	×
● Brisbin, Clearfield	C	1,500
● Bristol, Bucks	SE	6,547
● *Bristol Road*, Bucks	SE	×
Bristoria, Greene	SW	100
Broad Axe, Montgomery	SE	195
● Broad Ford, Fayette	SW	400
● Broad Mountain, Sch'kill	E	50
● *Broad Run*, Chester	SE	×
Broad Top, Huntingdon	C	455
Broadway, Luzerne	E	×
Brock, Greene	SW	32
● Brockport, Elk	N	350
● *Brockville*, Schuylkill	E	×
● Broadwayville, Jefferson	W	1,002
● Brodbecks, York	S	100
Broder, McKean	N	×
● *Brodhead*, Northampton	E	×
Brodheads, Monroe	E	457
● *Broguevile*, York	S	25
Broguevile, York	S	150
● *Broken Rock*, Clarion	W	×
Brookdale, Susquehanna	NE	320
● *Brookfield*, Allegheny	SW	×
● *Brookfield*, Chester	SE	×
Brookfield, Tioga	N	195
Brookland, Potter	N	91
● *Brooklyn*, Chester	SE	×
Brooklyn, Susquehanna	NE	390
● *Brookside*, Franklin	S	×
Brookside, Lycoming	N	42
● *Brookside*, Schuylkill	E	×
● *Brook Siding*, Somerset	SW	×
● Brook's Mills, Blair	C	×
● Brookston, Forest	NW	175
● *Brook Tunnell*, Som'set	SW	×
● **Brookville**, Jefferson	W	2,700
Broomall, Delaware	SE	195
Broughton, Allegheny	SW	×
Brower, Berks	SE	195
● Brownfield, Fayette	SW	300
Brown *Hill*, Crawford	NW	65
Brown Hollow, Lackaw'na	NE	195
Brownlee, Tioga	N	×
● *Brown's* Allegheny	SW	×
Brown's, Beaver	W	50
● Browns, Clinton	N	×
Brownsburgh, *Bucks*	SE	130
● Brown's Coal Tipple, Allegheny	SW	×
Brownsdale, Butler	W	57
Brown's Mills, Forest	NW	×
Brown's Mills, Franklin	S	×
Brownstone, Dauphin	C	×
● Brownsville, Fayette	SW	3,500
● Brownsville No. 3, Sch'kill	E	×
● *Brubaker Junction*, Cl'fi'd	C	×
Bruce, York	S	×
Bruckart, Lancaster	SE	300
● Bruin, Butler	W	300
Brumfieldville, Berks	SE	130
Brunnerville, Lancaster	SE	130
Brush Creek, Beaver	W	260
● *Brush Run*, Adams	S	×
● *Bruskton*, Allegheny	SW	×
Brush Valley, Indiana	W	265
Brushville, Bradford	N	89
Bryan, Armstrong	W	20
● Bryansville, York	S	160
● Bryn Mawr, Montgomery	SE	2,400
Brysonia, Adams	S	×
● *Buchanan*, Crawford	NW	×
● *Buchanan's Road*, Ch'er	SE	×
Buck, Lancaster	SE	195
● *Buckeye*, Westmoreland	SW	×
Buckhorn, Columbia	C	227
Buckingham, Bucks	SE	160
● Buckleys, Schuylkill	E	×
● *Buck Lock*, Dauphin	C	×
Buckmanville, Bucks	SE	155
● Buck Mountain, Schuylkill	E	45
Buck Run, Chester	SE	×
Buckstown, Somerset	SW	300
Bucksville, Bucks	SE	65
Buck Valley, Fulton	S	105
Buckwalter, Cameron	N	5 0
● Buena Vista, Allegheny	SW	400
Buffalo, Washington	SW	76
● *Buffalo Bridge*, Somerset	SW	×
● Buffalo Cross Roads, Union	C	65
● Buffalo Mills, Bedford	S	325
● Buffalo Run, Centre	C	260
Buffington, Indiana	W	×
● Bulger, Washington	SW	195
Bullion, Venango	NW	1,300
● *Bullis Mills*, McKean	N	×
Bumpville, Bradford	N	×
● Bunker Hill, Lebanon	SE	26
● Bunola, Allegheny	SW	×
Burdette, Greene	SW	×
● Burgettstown, Wash'ton	SW	942
● *Burkett*, Blair	C	×
● *Burkholder*, Somerset	SW	×
Burlingame, Lycoming	N	×
Burlington, Bradford	N	700
● Burmont, Delaware	SE	260
Burnela, Allegheny	SW	26
Burning Bush, Bedford	S	×
Burning Well, McKean	N	130
● Burn's Ford, Fayette	SW	×

TOWNS. COUNTIES.	INDEX.	POP.
Burnside, Clearfield	C	850
Burnt Cabins, Fulton	S	195
● Burnwood, Susquehanna	NE	480
● Burrell, Westmoreland	SW	57
● Burrows, McKean	N	100
Bursonville, Bucks	SE	200
● Burtville, Potter	N	100
Bushkill, Pike	NE	195
Bushkill Centre, N'hampton	E	65
Bushkill Station, N'hampton	E	×
Bushman, Blair	C	×
● Bustleton, Philadelphia	SE	1,950
● Bute, Fayette	SW	×
● Butler, Butler	W	8,715
Butler, Schuylkill	E	×
● Butler Junction, Butler	W	×
● Butlers, Potter	N	×
● Butler Street, Allegheny	SW	×
Buttercup, Butler	W	25
Buttonwood, Lycoming	N	32
● Butts, Centre	C	×
● Buttsville, McKean	N	600
Butzbach, Luzerne	E	×
Butztown, Northampton	E	195
Buyerstown, Lancaster	SE	130
Buzz, Greene	SW	×
Byberry, Philadelphia	SE	65
● Byberry Road, Mont'ery	SE	×
● Byers, Chester	SE	250
● Byhams, McKean	N	×
Byrom Centre, Venango	NW	100
● Byromtown, Forest	NW	300
● Cabeens Branch, Lan'ster	SE	×
Cabel, Northumberland	C	32
Cacoosing, Berks	SE	32
Cadis, Bradford	N	25
Cains, Lancaster	SE	480
Calcium, Berks	SE	32
Caldwell, Clinton	N	32
Caledonia, Elk	N	260
● California, Luzerne	E	×
● California, Montour	C	×
● California, Washington	SW	1,006
Calkins, Wayne	NE	×
Callensburgh, Clarion	W	350
● Callery, Butler	W	60
Calls, Greene	SW	×
● Calmont, Warren	NW	×
● Caln, Chester	SE	130
● Calumet, Westmoreland	SW	200
Calvin, Huntingdon	C	130
Calvins Corners, Cr'wf'rd	NW	82
Camargo, Lancaster	SE	165
Cambria, Luzerne	E	260
Cambridge, Lancaster	SE	130
● Cambridgeborough, Crawford	NW	1,330
● Camden, Allegheny	SW	142
● Cameron, Cameron	N	298
● Cameron, Northumbr'l'nd	C	×
● Cammal, Lycoming	N	65
● Campbell, York	S	×
Campbelltown, Lebanon	SE	455
Campbellville, Sullivan	N	57
● Camp Ground, Delaware	SE	65
Camp Hill, Cumberland	S	192
● Camp Hill, Montgomery	SE	×
Camp Siding, Cumberland	S	×
Camptown, Bradford	N	260
Canadensis, Monroe	E	260
Canal, Venango	NW	34
● Canan, Blair	C	×
Canby, Columbia	C	65
Candor, Washington	SW	130
● Cannelton, Beaver	W	150
● Cannonsburgh, Wash'n	SW	2,500
● Canoe Camp, Tioga	N	130
● Canoe Creek, Blair	C	100
● Canoe Creek, Jefferson	W	×
Canoe Ridge, Indiana	W	×
● Canton, Bradford	N	500
Capoosa, Lackawanna	NE	×
Carbon, Carbon	E	195
● Carbon, Lawrence	NE	150
● Carbon, Mercer	W	×
● Carbon Black, Butler	W	120
● Carbon Centre, Butler	W	65
● Carbondale, Lackaw'nna	NE	10,826
Cardington, Delaware	SE	×
Carley Brook, Wayne	NE	50
● Carlisle, Cumberland	S	8,031
Carlisle Springs, C'mb'rl'nd	S	350
● Carlson's, Elk	N	×
● Carlton, Mercer	W	65
● Carman, Elk	N	100
● Carman Interchange, Elk	N	×
● Carman Station, Elk	N	×
Carmichael's, Greene	SW	500
● Carney, Westmoreland	SW	×
Carney, Wyoming	NE	×
Carnot, Allegheny	SW	×
● Carpenter, Lycoming	N	32
● Carpenter, Philadelphia	SE	×
Carrick, Allegheny	SW	265
● Carrier, Jefferson	W	×
Carroll, Clinton	N	19
Carrolltown, Cambria	C	800
● Carson, Lycoming	N	×
Carsonville, Dauphin	C	130
Carter Camp, Potter	N	82
Carter Hill, Erie	NW	40
Cartwright, Elk	N	×
Carversville, Bucks	SE	212
Carverton, Luzerne	E	65
Cashtown, Adams	S	140
● Cassandar, Cambria	C	50
Cassart, Chester	SE	×
● Casselman, Somerset	SW	120
Cassville, Huntingdon	C	265
Castanea, Clinton	N	×
Castile, Greene	SW	×
● Castle Fin, York	S	350
● Castle Shannon, Al'g'ny	SW	500
● Cataract, Clearfield	C	×
● Catasauqua, Lehigh	E	3,703
● Catawissa, Columbia	C	2,550
● Catawissa Creek, Columbia	C	×
● Catawissa Junc., C'lumbia	C	×
● Catfish, Clarion	W	150
Cease's Mills, Luzerne	E	65
Cecil, Washington	SW	57
Cedar Grove, Philadelphia	SE	×
Cedar Hill, Philadelphia	SE	×
● Cedar Hollow, Chester	SE	×
● Cedar Knoll, Chester	SE	250
● Cedar Lane, Lancaster	SE	130
Cedar Rock, Huntingdon	C	×
● Cedar Run, Lycoming	N	57
Cedars, Montgomery	SE	65
Cedar Springs, Clinton	N	195
Cedarville, Chester	SE	260
● Cemetery Siding, Cambria	C	×
Centennial, Adams	C	195
● Central, Columbia	C	425
● Centralia, Columbia	C	2,300
Centre, Perry	C	260
Centre Bridge, Bucks	SE	140
● Centre Hall, Centre	C	450
Centre Hill, Centre	C	65
Centre Mills, Centre	C	65
● Centre Mills Station, Ad'ms	S	×
Centre Moreland, Wyom'g	NE	325
Centreport, Berks	SE	141
● Centre Road Station, Crawford	NW	260
Centre Square, Montg'm'ry	SE	130
Centretown, Mercer	W	39
● Centre Valley, Lehigh	E	250
Centreville, Butler	W	×
Centreview, Dauphin	C	32
● Centreville, Chester	SE	×
● Centreville, Crawford	NW	455
Centreville, Elk	N	×
Centreville, York	S	×
● Cessna, Bedford	S	260
Cetronia, Lehigh	E	250
Ceylon, Greene	SW	134
● Chadd's Ford, Delaware	SE	150
● Chadd's Ford, Chester	SE	×
● Chadd's Ford Junction, Chester	SE	×
Chaffee, Elk	N	60
● Chain Dam, Northampton	E	×
● Chalfont, Bucks	SE	300
Challenge, Elk	N	×
● Chambers, W'stm'rel'nd	SW	×
● Chambersburgh, Franklin	S	8,006
Chambersville, Indiana	W	65
Champion, Fayette	SW	25
● Chamouni, Lycoming	N	127
Chanceford, York	S	97
Chandlers Valley, Warren	NW	400
Chaneysville, Bedford	S	260
Chapel, Berks	SE	×
Chapinville, Crawford	NW	65
● Chapman, Lehigh	E	×
Chapman, Snyder	C	400
● Chapman Quarries, Northampton	E	585
Chapman's Run, Bedford	S	50
● Charleroi Sta., W'tm'l'd	SW	×
● Charleroi, Washington	SW	×
Charleston, Tioga	N	130
Charlesville, Bedford	S	130
● Chartiers, Allegheny	SW	2,325
● Chartier's, Westmorel'd	SW	×
Chase, Allegheny	SW	×
● Chatham, Chester	SE	390
Chatham Run, Clinton	N	390
Chatham Valley, Tioga	N	75
Cheat Haven, Fayette	SW	×
Cheerful, Clarion	W	20
Chelsea, Delaware	SE	366
● Cheltenham, Montgom'y	SE	390
● Chelten Hills, M'tg'mery	SE	×
Chemung, Lycoming	N	×
Chenango, Lawrence	W	26
Cherry Flats, Tioga	N	125
● Cherry Ford, Lehigh	E	×
Cherry Grove, Warren	NW	300
Cherry Hill, Erie	NW	130
Cherry Mills, Sullivan	N	32
Cherry Ridge, Wayne	NE	72
● Cherry Run, Union	C	130
● Cherry Run, Clarion	W	×
Cherry Spring, Potter	N	19
Cherry Tree, Venango	NW	97
Cherry Tree, Indiana	W	×
Cherryville, Northampton	E	265
● Chester, Delaware	SE	20,167
● Chester Heights, Del'are	SE	50
● Chester Springs, Chester	SE	445
● Chester Valley, Chester	SE	260
● Chester Valley Intersection, Chester	SE	×
Chesterville, Chester	SE	130
● Chestnut Hill, Philadel'a	SE	2,300
Chestnut Level, Lancaster	SE	65
Chest Springs, Cambria	C	895
● Cheswick, Allegheny	SW	17
● Chewton, Lawrence	W	460
● Cheyney, Delaware	SE	250
● Chickies, Lancaster	SE	390
● Childs, Erie	NW	×
Chillisquaque, Northum'l'd	C	130
● Chinchilla, Lackaw'na	NE	390
● Chiques, Lancaster	SE	300
Chocount, Susquehanna	NE	480
● Christiana, Lancaster	SE	840
● Christy Park, Allegheny	SW	300
Chrome, Chester	SE	75
Chrystal, Potter	N	195
● Chulasky, Northumberl'd	C	81
● Church, Clarion	W	50
● Church Hill, Bucks	SE	130
Churchtown, Lancaster	SE	455
● Churchtown Road, L'c'er	SE	×
Churchville, Berks	SE	×
● Churchville, Bucks	SE	130
Churchville, Dauphin	C	890
Circleville, Westmoreland	SW	25
Cisna's Run, Perry	C	×
● City Farm, Allegheny	SW	260
Clara, Potter	N	260
● Claremont, Allegheny	SW	×
Clarence, Centre	C	×
● Clarendon, Warren	NW	260
● Claridge, Westmorel'd	SW	200
Clarington, Forest	NW	200
● Clarion, Clarion	W	2,200
● Clarion, Elk	N	×
● Clarion Junc., Clarion	W	×
● Clarion Junc., Elk	N	×
● Clarion Mines, Jefferson	W	×
● Clark, Centre	C	×
● Clark, Mercer	W	390
● Clark, Mercer	W	200
Clarkestown, Lycoming	N	123
Clarksburgh, Indiana	W	130
● Clark's Ferry, Dauphin	C	×
Clarks Green, Lack'wa'na	NE	390
● Clarks Mills, Mercer	W	260
● Clark's Siding, Cambria	C	×
● Clark's Summit, L'k'w'a	NE	122
● Clark's Valley, Dauphin	C	×
Clarksville, Greene	SW	455
● Clarksville, Mercer	W	×
Claussville, Lehigh	E	130
Clay, Lancaster	SE	97
Clay Hill, Franklin	S	×
Clay Lick, Franklin	S	42
Claysburgh, Blair	C	250
● Claysville, Washington	SW	600
Clayton, Berks	SE	260
● Clearfield, Clearfield	C	3,500
● Clearfield Junc., Clearfield	C	×
Clear Ridge, Fulton	S	58
Clear Spring, York	S	217
Clearview, Lawrence	W	26
Clearville, Bedford	S	650
● Clement, Northumberl'd	C	×
Cleona, Lebanon	SE	×
Clemo, Wayne	NE	195
● Clermont, McKean	N	500
● Cleversburgh, Cumberl'd	S	260
● Cliff Mine, Allegheny	SW	10
Clifford, Susquehanna	NE	480
● Cliffs, Bedford	S	×
● Clifton, Allegheny	SW	×
Clifton, Lackawanna	NE	325
● Clifton Heights, Del'w'e	SE	1,080
Climax, Clarion	W	×
● Clingan, Berks	SE	×
Clinton, Allegheny	SW	190
● Clinton, Beaver	W	×
● Clinton, Fayette	SW	×
● Clinton, Potter	N	×
Clintondale, Clinton	N	227
Clintonville, Venango	NW	455
Clokey, Washington	SW	75
Clokeyville Junc., Wash'n	SW	×
● Clonmell, Chester	SE	82
Cloud, Chester	SE	65
Clover Creek, Blair	C	169
Clyde, Indiana	W	30
● Clyde, Northampton	E	×
● Coal Bluff, Washington	SW	390
● Coal Centre, Wash'ton	SW	845
Coal City, Venango	NW	12
● Coaldale, Allegheny	SW	×
● Coaldale, Schuylkill	E	1,880
● Coal Glen, Jefferson	W	390
Coal Hill, Venango	NW	40
● Coalmont, Huntingdon	C	325
● Coal Pit, Westmoreland	SW	×
● Coalport, Clearfield	C	850
● Coal Siding, Somerset	SW	×
● Coal Siding, York	S	×
● Coaltown, Butler	W	390
● Coaltown Junc., Butler	W	×
● Coal Valley, Allegheny	SW	2,000
● Coal Works, Allegheny	SW	×
● Coatesville, Chester	SE	580
● Cobham, Warren	NW	60
● Coburn, Centre	C	200
Cocalico, Lancaster	SE	97
● Cochran, Allegheny	SW	×
● Cochran, Fayette	SW	×
● Cochran's Mills, Alle'g'y	SW	×
Cochran's Mills, Armstro'g	W	130
● Cochranton, Crawford	NW	652
Cochranville, Chester	SE	455
Cocolamus, Juniata	C	260
● Codorus, York	S	500
Coffee Run, McKean	N	×
Coffee Run, Huntingdon	C	199
Coffeetown, Northampton	E	×
● Coffey's Crossing, Wash.	SW	×
Cogan House, Lycoming	N	97
● Cogan Station, Lycoming	N	195
● Cohn, Union	C	×
● Cokeville, Westmorela'd	SW	658
Cold Creek, Bradford	N	32
● Cold Point, Mo'tgomery	SE	×
● Cold Run, Berks	SE	×
● Cold Spring, Bucks	SE	×
● Cold Spring, Lebanon	SE	65
● Cold Spring, Lebanon	SE	×
Cold Spring, Wayne	NE	40
● Cold Spring, York	S	×
● Colebrook, Lebanon	SE	130
Colebrookdale, Berks	SE	1,040
● Colebrookdale, Berks	SE	×
● Colegrove, McKean	N	57
● Coleman, McKean	N	×
● Coleman, Somerset	SW	65
Colmanville, Lancaster	SE	325
Colerain, Lancaster	SE	77
● Cole's, Huntingdon	C	100
Colesburgh, Potter	N	160
● Cole's Creek, Columbia	C	130
● Coles Summit, Huntingdon	C	13[illegible]
Coleville, McKean	N	75
● Colfax, Allegheny	SW	×
Colfax, Huntingdon	C	25
● Colgrove, Warren	NW	×
Collamer, Chester	SE	260
● College, Beaver	W	×
● Collegeville, M'tgomery	SE	457
Colley, Sullivan	N	455
● Collier, Blair	C	×
● Collingdale, Delaware	SE	×
Collins, Lancaster	SE	40
● Collins, Lancaster	SE	×
Collins, Venango	NW	×
Collomsville, Lycoming	N	455
● Colmar, Montgomery	SE	260
● Columbia, Lancaster	SE	10,597
● Columbia Cross Roads, Bradford	N	125
● Columbia, Venango	NW	×
● Columbus, Warren	NW	500
Colts, Erie	NW	×
Cometsburgh, Beaver	W	15
● Comfort Run, Clearfield	C	×
Comly, Montour	C	32
Compassville, Chester	SE	130
Con'shaugh, Pike	NE	50
● Concord, Delaware	SE	300
● Concord, Erie	NW	×
Concord, Franklin	S	23
● Concordville, Delaware	SE	800
● Condron, Cambria	C	×
Connemaugh, Cambria	C	2,200
● Connemaugh Furnace, Westmoreland	SW	20
● Conestoga, Chester	SE	780
Conestoga, Lancaster	SE	600
● Conestoga Furnace, Lancaster	SE	×
● Conestoga Point, L'caster	SE	×
● Conewago, Lancaster	SE	65
● Confluence, Somerset	SW	1,500
Congo, Montgomery	SE	77
Congruity, Westmoreland	SW	97
● Conneaut Lake, Cr'wf'rd	NW	×
● Conneautville, Cr'wf'rd	NW	800
● Conneautville Sta., C'wf'd	NW	×
● Connellsville, Fayette	SW	5,623
Conner, Somerset	SW	65
Conner Colliery, Schuylkill	E	×
● Connor, Schuylkill	E	×
● Connor's, Schuylkill	E	×
● Conococheague, Franklin	S	×
Conoquenessing, Butler	W	130
● Conoy, Lancaster	SE	×
Conrad, Potter	N	×
● Conshohocken, M'tg'm'y	SE	5,460
Constitution, York	S	200
Content, Jefferson	W	×
● Conway, Beaver	W	30
Conyngham, Luzerne	E	487
Cookport, Indiana	W	260
● Cooks, Huntingdon	C	×
Cooksburgh, Forest	NW	70
● Cook's Ferry, Beaver	W	×
● Cook's Mills, Bedford	S	84
● Cook's Run, Clinton	N	×
● Cool, Susquehanna	NE	×
Coolbaugh's, Monroe	E	32
Cool Spring, Jefferson	W	65
● Coon Island, Wash'ton	SW	65
Coon's Corners, Crawford	NW	82
● Coopersburgh, Lehigh	E	500
Cooperstown, Venango	NW	455
Cooper Tract, Forest	NW	130
● Copeland, Allegheny	SW	×
Copella, Northampton	E	×
Copenheffer, Lancaster	SE	×
● Copley, Lehigh	E	1,040
Cora, Huntingdon	C	32
● Coraopolis, Allegheny	SW	900
● Corlindale, Philadelphia	SE	×
● Cordelia, Lancaster	SE	890
Corduroy, Elk	N	×
Corrze, Delaware	SE	130
Corinne, Chester	SE	×
Cornell, Bucks	NE	65
● Cornen, Warren	NW	×
● Corning, Lehigh	E	130
● Cornog, Chester	SE	×
Cornplanter, Warren	NW	80
Cornpropsts Mills, Hunt'd'n	C	65
● Cornwall, Lebanon	SE	325
● Cornwells, Bucks	SE	100
● Corry, Erie	NW	5,671
● Corry Junction, Erie	NW	×
Corsica, Jefferson	W	481
● Corson's, Montgomery	SE	×
● Corydon, Warren	NW	400
● Corydon Siding, War'n	NW	×
● Coryville, McKean	N	300
Cosgrove, Allegheny	SW	×
● Cossart, Chester	SE	×
● Costello, Potter	N	780
● Cotrills, Susquehanna	NE	400
Cottage, Huntingdon	C	40
● Coudersport, Potter	N	1,545
● Coulson, Mercer	W	×
● Coultersville, Allegheny	SW	931
● Council Ridge, Luzerne	E	×
County Farm, Allegheny	SW	×
● County Home, Westm'd	SW	×
County Line, Bucks	SE	×
● County Line, Northum'd	C	25
● Coursin, Fayette	SW	×
● Courtney, Washington	SW	260
Covall, Fulton	S	50
● Cove, Perry	C	×
Cove Forge, Blair	C	×
● Cove Forge, Perry	C	×
Coventryville, Chester	SE	×
Covert, Bradford	N	455
● Covert's Mill, Lawrence	W	×
● Cove Station, Huntingdon	C	31
● Covington, Tioga	N	1,613
Covode, Indiana	W	130
Cowen, Union	C	130
● Cowanesque, Tioga	N	195
Cowanesque Valley, Tioga	N	×
● Cowansburgh, Westm'l'd	SW	50
Cowanshannoc, Armstrong	W	50
Cowansville, Armstrong	W	100
Coxton, Luzerne	E	×
● Cowley, Bradford	N	100
Coylesville, Butler	W	65
Crab Tree, Westmoreland	SW	800
● Crafton, Allegheny	SW	600
● Craig, Columbia	C	×
Craig, Lackawanna	NE	40
● Craighead, Cumberland	S	×
● Craighead's Summit, C'm'ld	S	×
Craigsville, Armstrong	W	195
Craley, York	S	390
● Cramer, Jefferson	W	×
Cramer, Indiana	W	×
● Cranberry, Luzerne	E	×
Cranberry, Venango	NW	195
● Cranberry Junc., Luzerne	E	×
Cranberry Mines, Ven'go	NW	×
● Crane, Lehigh	E	195
● Crane Siding, Cumberland	S	×
Cranesville, Erie	NW	150
Crates, Clarion	W	×
Crawford, Huntingdon	C	×
Crawford Corners, Ven'go	NW	260
● Crawford Junc., McKean	N	×
● Crayton, Erie	NW	×
Crayton, Montgomery	SE	165
● Creasy, Columbia	C	×
● Creek, Westmoreland	SW	×
Creekside, Indiana	W	65
● Creighton, Allegheny	SW	260
● Crellin Junction, Luzerne	E	×
Crenshaw, Jefferson	W	200
● Crescentville, Philadel'a	SE	227
● Cresco, Monroe	E	77
Cressman, Bucks	SE	×
● Cresson, Cambria	C	100
● Cressona, Schuylkill	E	1,990
Cresson Springs, Cambria	C	300
● Creswell, Lancaster	SE	×
Crete, Indiana	W	65
Cribbs, Westmoreland	SW	32
● Cricket, Philadelphia	SE	×
● Crifts, Bedford	S	×
Croft, Indiana	W	×
● Cromby, Chester	SE	×
Crooked Creek, Tioga	N	260
● Crosby, McKean	N	×
● Cross, Erie	NW	×
Cross Creek Village, Wash	SW	160
Cross Fork, Potter	N	260
Crossgrove, Snyder	C	×
● Crossing, Cumberland	S	×
Crossingville, Crawford	NW	175
Cross Kill Mills, Berks	SE	390
Cross Roads, York	S	400
Crothers, Washington	SW	×
Croton, Lawrence	W	×
● Crouches, Washington	SW	×
Crowl, Northumberland	C	×
● Crown, Clarion	W	×
Crows Mills, Greene	SW	32
Crowther, Lawrence	W	32
Croyle, Bedford	S	×
● Croyton, Erie	NW	×
Crumb, Somerset	SW	25
● Crum Lynne, Delaware	SE	1,200
Crystal Spring, Fulton	S	×
Crystal Spring, Huntingdon	C	×
Culbertson, Franklin	S	195
● Cully, Lancaster	SE	×
Culmerville, Allegheny	SW	30
Culp, Blair	C	65
Cumberland Valley, Bedford	S	×
● Cumbola, Schuylkill	E	25
Cumiskey, Bradford	N	×
● Cumming, McKean	N	×
Cumru, Berks	SE	130
● Cunningham Siding, Fay	SW	×
● Cupola, Chester	SE	82
● Cupp's, Somerset	SW	×
Curfew, Fayette	SW	×
Curllsville, Clarion	W	150
● Curry, Allegheny	SW	57
Curry Run, Clearfield	C	60
● Curryville, Blair	C	100
● Curtin, Centre	C	×
● Curtin, Dauphin	C	63
● Curwensville, Clearfield	C	1,670
Cush Creek, Indiana	W	×
● Cush Creek Junc., Cl'f'd	C	×
Custards, Crawford	NW	390
● Custer, Montgomery	SE	×
● Custer City, McKean	N	300
Cyclone, McKean	N	×
● Cynwyd, Montgomery	SE	×
● Cypher, Bedford	S	25
Dagget's Mills, Tioga	N	130
● Daguscahonda, Elk	N	390
● Dagus Mines, Elk	N	1,500
● Dahoga, Elk	N	90
Dakin, Luzerne	E	×
Dale, Berks	SE	780
● Dale Summit, Centre	C	×
Daleville, Lackawanna	NE	325
Daley, Somerset	SW	50
● Dallas, Allegheny	SW	×
● Dallas, Luzerne	E	650
● Dallas City, McKean	N	260
● Dallastown, York	S	878
Dalls, Somerset	SW	×
● Dalmatia, Northumberl'd	C	480
● Dalton, Lackawanna	NE	500
Damascus, Wayne	NE	260
● Dampman, Chester	SE	80
Danborough, Bucks	SE	150
● Danielsville, Northampt'n	E	165
● Danville, Montour	C	9,073
● Danville Stat., N'thumbl'd	C	×
● Darby, Delaware	SE	2,950
Darby Centre, Delaware	SE	×
● Darling, Delaware	SE	82
● Darlings, McKean	N	×
● Darlington, Beaver	W	890
● Darlington, Beaver	W	×
● Darlington, Westm'rel'd	SW	×
● Dauberville, Berks	SE	×
● Dauphin, Dauphin	C	975
Davidge, Potter	N	×
Davidsburgh, York	S	250
● Davidson, Fayette	SW	32
Davidson's Ferry, Fayette	SW	×
● Davidsville, Somerset	SW	95
Davis, Indiana	W	82
● Davis, Tioga	N	50
● Davis, McKean	N	25
Davis Grove, Montgomery	SE	130
Davistown, Greene	SW	130
Davisville, Bucks	SE	165
● Dawson, Fayette	SW	650
● Dawson, Cambria	C	×
● Dawson, Forest	NW	×
Day, Clarion	W	84
Dayton, Armstrong	W	650
● Dayton, Dauphin	C	×
Deal, Somerset	SW	65
● Dean, Cambria	C	20
● Deans, Somerset	SW	×
Deanville, Armstrong	W	65
Dearth, Fayette	SW	×
Decatur, Mifflin	C	65
Deckard, Crawford	NW	77
Decker's Point, Indiana	W	75
Decorum, Huntingdon	C	25
Dee, Armstrong	W	×
Deemston, Washington	SW	40
Deep Valley, Greene	SW	65
● Deer Lick, Greene	SW	10
Defiance, Bedford	S	30
● De Golla's, McKean	N	×
De Haven, Allegheny	SW	×
Delbertsville, Lehigh	E	150
● Deiblers, Northumberl'd	C	19
● Deiffenbach, Montour	C	×
● Delabole, Northampton	E	150
De Lancey, Jefferson	W	×
Delaney, Cambria	C	×
● Delano, Schuylkill	E	1,885
● Delano, Butler	W	50
Delaware, Pike	NE	35
● Delaware W't'r G'p, M'nr'e	E	480
Delhi, Erie	NW	×
Delight, Greene	SW	10
Detlville, Perry	C	28
Delmar, Tioga	N	65
Delmont, Westmoreland	SW	460
De Long, Berks	SE	×
Delps, Northampton	E	×
Delphi, Montgomery	SE	50
● Delta, York	S	700
● Demmler, Allegheny	SW	600
● Dempsey's, Northampton	E	×
Dempseytown, Venango	NW	150
● De Muth, Fayette	SW	×
Dengler's, Berks	SE	×
Denison, Westmoreland	SW	65
● Denny, Allegheny	SW	×
● Denny, Butler	W	65
Dent, Greene	SW	50
Denton, Indiana	W	×
Dent's Run, Elk	N	100
● Denver, Lancaster	SE	480
Derdate, Dauphin	C	×
● Derrick City, McKean	N	500
Deros, Columbia	C	97
● Derry, Dauphin	C	150
● Derry, Montour	C	×
Derry, Westmoreland	SW	×
● Derry Church, Dauphin	C	195
● Derry Station, W'tm'el'd	SW	2,100
De Turksville, Schuylkill	E	390
● Devault, Chester	SE	300
● Devon, Chester	SE	100
Devon Inn, Chester	SE	×
● Dewart, Northumberland	C	300
● Dew Drop, Warren	NW	×
De Youngs, Elk	N	×
Diamond, Venango	NW	130
● Diamond, Clarion	W	×
● Diamond, Westmoreland	C	×
● Dick, Westmoreland	C	×
● Dickerson, Fayette	SW	×
● Dickey's, Franklin	S	×
Dickey's Mountain, Fulton	S	20
Dickinson, Cumberland	S	174
Dicksonburg, Crawford	NW	97
● Dickson City, L'ck'w'nna	NE	3,110
● Digel, McKean	N	×
● Dilks, Butler	W	×
● Dillerville, Lancaster	SE	×
Dilliner, Greene	SW	×
● Dillinger, Lehigh	E	×
● Dillingersville, Lehigh	E	290
● Dillsburgh, York	S	600
● Dillsburgh Junc., Cumb'ld	S	×
Dilltown, Indiana	W	×
Dillworthtown, Chester	SE	130
Dime, Armstrong	W	20
Dimmsville, Juniata	C	65
● Dimock, Susquehanna	NE	260
Dingman's Ferry, Pike	NE	130
● Dinsmore, Washington	SW	32
Dividing Ridge, Somerset	SW	50
● Dix, Blair	C	×
● Dixmont, Allegheny	SW	×
Dixon, Wyoming	NE	77
Dixonville, Indiana	W	80
● Dock Junction, Erie	NW	×
● Docklow, Dauphin	C	×
● Dock Run Junc., Law'rce	W	×
● Doe Run, Chester	SE	195
Dollington, Bucks	SE	160
● Donaghmore, Lebanon	SE	×
● Donahoe, Westmorela'd	SW	×
● Donaldson, Schuylkill	E	1,200
● Donaldson, Warren	NW	×
Donation, Huntingdon	C	65
Donegal, Westmoreland	SW	390
● Doner's, Cumberland	S	×
Donley, Washington	SW	×
Donnally's Mills, Perry	C	87
Doolin, Venango	NW	×
Dora, Jefferson	W	×
● Dorlan, Chester	SE	65
Dormantown, Mifflin	C	×
● Dormers, Schuylkill	E	×
● Dornsife, Northumber'nd	C	32
Dorrance, Luzerne	E	130
● Dorsey, Schuylkill	E	×
● Dorsey's, Lancaster	SE	250
Dorseyville, Allegheny	SW	65
Dot, Fulton	S	×
● Dotter, Venango	NW	×
● Dougal, Northumber'ld	C	×
Douglass, Montgomery	SE	325
● Douglas, Allegheny	SW	×
● Douglasville, Berks	SE	260
● Doutyville, Northumber'd	C	×
Dover, York	S	476
● Dow, Schuylkill	E	33
● Dowlin, Chester	SE	×
Downey, Somerset	SW	40
● Downeyville, Butler	W	×
● Downington, Chester	SW	1,500
Doylesburgh, Franklin	S	130
Doyle's Mills, Juniata	C	250
Doyle's Mills, McKean	N	×
● Doylestown, Bucks	SE	2,513
Drab, Blair	C	×
Draco, York	S	×
● Drakes Creek, Carbon	E	×
Drakes Mills, Crawford	NW	142
● Drake's Point, Carbon	E	×
● Draketown, Somerset	SW	97
● Draketown Junc., Some'tS	W	×
Draper, Tioga	N	×
● Dravosburgh, Allegheny	SW	1,107
● Drehersville, Schuylkill	E	475
● Dreibelbis, Berks	SE	×
● Drennen, Westmoreland	SW	57
● Dresher, Lehigh	E	×
Dreshertown, Montgomery	SE	890
● Drifton, Luzerne	E	2,800
● Drifton Junc., Luzerne	E	×
● Driftwood, Cameron	N	500
Drinker, Lackawanna	NE	890
Drovers Home, Monroe	E	145
● Drumore, Lancaster	SE	65
Drum's, Luzerne	E	455
Dryland, Northampton	E	97
● Dryland Sta., Northam'tn	E	×
Dry Run, Franklin	S	325
● Dry Sawmill, Elk	N	143
Dry Valley, Union	C	32
Dryville, Berks	SE	130
Dublin, Bucks	SE	890
Dublin Mills, Fulton	S	45
● Du Bois, Clearfield	C	6,137
Duboistown, Lycoming	N	868
● Dudley, Huntingdon	C	825
● Dudley, Butler	W	×
Duffield, Franklin	S	×
● Duffryn Mawr, Chester	SE	175
● Duffs, Allegheny	SW	×
● Duffs, Westmoreland	SW	×
Dugall, Warren	NW	×
Dugdale, Chester	SE	180
● Duhring, Forest	NW	×
● Duke Centre, McKean	N	1,300
● Dulls, Somerset	SW	×
● Dunbar, Fayette	SW	1,402
● Dunbar Furnace, Fa'te	SW	×
● Duncan, Allegheny	SW	650
● Duncan, Allegheny	SW	×
● Duncannon, Perry	C	2,600
● Duncansville, Blair	C	1,500
Dundaff, Susquehanna	NE	250
Dundore, Snyder	C	32
● Dungarvin, Huntingdon	C	×
● Dunhams Mills, Warren	NW	×
Dunkard, Greene	SW	150
Dunkle, Jefferson	W	×
● Dunmore, Lackawanna	NE	8,242
● Dunnings, Lackawanna	NE	260
Dunningsville, Wash'ton	SW	195
● Dunn's Eddy, Warren	NW	×
● Dunn's Sta., Washington	SW	65
Dunsfort, Washington	SW	45
Dunnstown, Clinton	N	×
Dupont, Luzerne	E	×
Duquesne, Allegheny	SW	3,500
Durbin, Greene	SW	×
Durell, Bradford	N	260
Durham, Bucks	SE	325
Durlach, Lancaster	SE	227
● Durward, Juniata	C	×
● Duryea, Luzerne	E	2,000
● Dushore, Sullivan	N	600
Dutch Hill, Clarion	W	×
Dutton, Huntingdon	C	19
Dyberry, Wayne	NE	77
Dyerstown, Bucks	SE	25
● Dysart, Cambria	C	50
Eagle, Warren	NW	×
Eagle Foundry, Huntingdon	C	32
Eagle Hill, Schuylkill	E	×
● Eagle Mines Junc., F'te	SW	×
Eagle Point, Berks	SE	65
● Eagle Rock, Venango	NW	150
Eagle's Mere, Sullivan	N	65
Eagleton, Lycoming	N	×
Eagleville, Montgomery	SE	195
● Eagleville, Centre	C	400
Earlington, Montgomery	SE	×
Earlville, Berks	SE	130
● East Bangor, Northamp'n	E	520
East Benton, Lackawanna	NE	195
● East Berkley, Berks	SE	130
● East Berlin, Adams	S	650
East Bethlehem, Wash'g'n	SW	260
● East Brady, Clarion	W	1,950
East Branch, Warren	NW	260
● East Branch, Warren	NW	×
East Bridgewater, Susq'na	NE	65
East Broadtop, Huntingdon	C	51
● East Brook, Lawrence	W	195
East Canton, Bradford	N	150
East Charleston, Tioga	N	130
East Chatham, Tioga	N	350
East Coventry, Chester	SE	65
East Downington, Chester	SE	×
East Earl, Lancaster	SE	×
● East Elizabeth, Alleg'y	SW	×
East Falls, Schuylkill	E	×
East Finley, Washington	SW	57
● East Franklin, Schuylkill	E	×
East Freedom, Blair	C	835
East Greene, Erie	NW	31
● East Greensburgh, W't'd	SW	×
East Greenville, Montgo'y	SE	500
East Hanover, Lebanon	SE	33
East Harrisburgh, Dauphin	C	×
East Hebron, Potter	N	130
East Hickory, Forest	NW	200
East Lemon, Wyoming	NE	520
● East Liberty, Allegheny	SW	×
● East Mahanoy Junc., Sc'll	E	×
East Mahanoy Tunnel, Sc'll	E	×
● East Mansfield, Allegh'y	SW	×
● East Mauch Chunk, Car'n	E	2,773
Eastmont, York	S	×
East Moravia, Lawrence	W	300
East Nantmeal, Chester	SE	65
East New Castle, Lawrence	W	×
East New Milford, Susq'na	NE	65
● Easton, Northampton	E	14,185
East Parker, Clarion	W	×
East Penn, Carbon	E	325
● East Pennsylvania Junc., Lehigh	E	×
● East Petersburgh, Lan'r	SE	476
East Point, Tioga	N	130
East Prospect, York	S	261
East Riverside, Fayette	SW	65
East Rush, Susquehanna	NE	40
East Salem, Juniata	C	195
East Sandy, Venango	NW	83
● East Sandy, Venango	NW	×
● East Scranton, L'kaw'na	NE	×
East Sharon, Potter	N	65
East Sharpsburgh, Blair	C	×
● East Smethport, McKean	N	×
East Smithfield, Bradford	N	200
East Springfield, Erie	NW	650
East Spring Mills, M't'g'y	SE	×
● East Stroudsburgh, M'roe	E	1,819
East Texas, Lehigh	E	25
● East Titusville, Craw'f'd	NW	65
East Troy, Bradford	N	327
● East Tyrone, Blair	C	×
● East Warren, Warren	NW	×
East Waterford, Juniata	C	227
● Eastwick, Philadelphia	SE	×
Eaton, Wyoming	NE	260
Eau Claire, Butler	W	390
Ebenezer, Indiana	W	65
● Ebensburgh, Cambria	C	1,196
Ebenton, Tioga	N	325
Eberly's Mill, Cumberland	S	130
● Ebervale, Luzerne	E	500
Eby's, Lancaster	SE	×
Echo, Armstrong	W	57
● Eckley, Luzerne	E	1,486
Eckville, Berks	SE	26
● Eclipse, Washington	SW	200
● Economy, Beaver	W	97
● Eddington, Bucks	SE	200
● Eddystone, Delaware	SE	×
Eddyville, Armstrong	W	130
Edella, Lackawanna	NE	125
● Edelman, Northampton	E	185
Eden, Bucks	SE	100
● Eden, Chester	SE	×
● Edenburg, Lawrence	W	300
Edenville, Franklin	S	69
Edgar, Elk	N	×
● Edge Hill, Montgomery	SE	400
Edgemont, Delaware	SE	197
● Edgewood, Bucks	SE	83
● Edgeworth, Allegheny	SW	65
Edie, Somerset	SW	325
Edinborough, Erie	NW	980
Edinburgh, Lawrence	W	390
● Edinburgh Sta., Lawr'ce	W	×
Edison, Bucks	SE	130
Edkins, Lycoming	N	×
Edsallville, Bradford	N	67
● Edson's, Columbia	C	×
Edvilla, Washington	SW	×
Edwardsdale, Luzerne	E	×
● Edwin, Lancaster	SE	130
Effort, Monroe	E	325
● Egypt, Lehigh	E	250
● Egypt, Fayette	SW	×
Egypt Mills, Pike	NE	77
● Ehrenfeld, Cambria	C	×
● Eighty Four, Washing'n	SW	50
Ekastown, Butler	W	×
Elam, Delaware	SE	240
● Elbo, Allegheny	SW	×
● Elbell, Jefferson	W	×
Elbinsville, Bedford	S	165
Elbridge, Tioga	N	99
Elder's Ridge, Indiana	W	32
Eldersville, Washington	SW	167
Eldertown, Armstrong	W	500
● Eldora, Lancaster	SE	100
● Eldorado, Blair	C	130
● Eldred, McKean	N	1,061
Eldredsville, Sullivan	N	26
Eleven Mile, Potter	N	65
● Eleven Mile Siding, C'b'l'n	S	×
● Elfinwild, Allegheny	SW	×
● Elgin, Erie	NW	396
Elimsport, Lycoming	N	195
● Elizabeth, Allegheny	SW	1,800
● Elizabeth Furnace, Blair	C	×
● Elizabethtown, Lanc's'r	SE	1,217
● Elizabethville, Dauphin	C	700
● Elk City, Clarion	W	200
Elk Creek, Erie	NW	×
Elkdale, Susquehanna	NE	120
Elk Grove, Columbia	C	×
● Elkhorn, Allegheny	SW	82
Elkin, Indiana	W	65

Towns.	Counties.	Index.	Pop.
Elk Lake	Susquehanna	NE	260
● Elkland	Tioga	N	1,107
Elk Lick	Somerset	SW	500
Elk Mills	Chester	SE	97
Elk Run	Tioga	N	165
● Elkview	Chester	SE	77
Ella	Jefferson	W	×
Ellangowan	Schuylkill	E	×
● *Ellendale Forge*	Dauphin	C	175
Ellenton	Lycoming	N	57
Elliottsburgh	Perry	C	375
Elliottsville	Fayette	SW	50
Ellisburgh	Potter	N	130
● Ellmont	Elk	N	150
● *Ellrod*	Allegheny	SW	134
● Elwood	Schuylkill	E	130
Elwood City	Lawrence	W	×
● Elm	Montgomery	SE	×
● Elmer	Potter	N	×
● Elmhurst	Lackawanna	NE	200
● *Elmwood*	McKean	N	×
● *Elmwood*	Philadelphia	SE	×
Elora	Butler	W	32
Elroy	Montgomery	SE	×
Elton	Cambria	C	82
Elstonville	Lancaster	SE	×
Elulalia	Forest	NW	150
Elvilla	Washington	SW	×
Elwell	Bradford	N	85
● Elwood	Washington	SW	×
● Elwyn	Delaware	SE	650
Elysburgh	Northumberl'd	C	260
● Emaus	Lehigh	E	895
● *Emaus Junction*	Lehigh	E	×
Emblem	Allegheny	SW	×
Embreeville	Chester	SE	130
Emerickville	Jefferson	W	130
● Emigsville	York	S	400
Emilie	Bucks	SE	195
● Emlenton	Venango	NW	1,100
Emmaville	Fulton	S	40
● Emmet	Elk	N	×
● Empire	Elk	N	×
● *Empire*	Luzerne	E	×
● **Emporium**	Cameron	N	2,141
● *Emporium Junc.*	Camer'n	N	×
● Emsworth	Allegheny	SW	400
Enders	Dauphin	C	260
● *Engleside*	Philadelphia	SE	×
● *Engine House Siding*	Chester	SE	×
England	Washington	SW	50
English Centre	Lycoming	N	480
English Mills	Lycoming	N	32
Enid	Fulton	S	×
● *Enlow*	Allegheny	SW	×
Enniesville	Huntingdon	C	130
Enon	Greene	SW	×
● *Enola*	Dauphin	C	×
● Enon Valley	Lawrence	W	650
● *Enos*	Somerset	SW	20
Enterline	Dauphin	C	227
Enterprise	Bradford	N	×
Enterprise	Warren	NW	200
Enterprise	Northumberla'd	C	×
● Entriken	Huntingdon	C	50
Enyeart	Huntingdon	C	×
● Ephratah	Lancaster	SE	2,289
● Epton	Allegheny	SW	×
Equinunk	Wayne	NE	480
● *Erb*	Blair	C	×
Ercildoun	Chester	SE	195
● Erdice	Jefferson	W	40
● *Erhards*	Clearfield	C	×
● **Erie**	Erie	NW	39,699
Ermine	Allegheny	SW	×
Erney's	York	S	×
Erwinna	Bucks	SE	825
● Eshbach	Berks	SE	×
Eshcol	Perry	C	130
● Espy	Columbia	C	650
● *Espy Ferry*	Columbia	C	×
● *Espy Run*	Luzerne	E	×
Espyville	Crawford	NW	150
● Espyville Sta.	Crawf'd	NW	195
● Essen	Allegheny	SW	195
● *Essington*	Philadelphia	SE	×
Estella	Sullivan	N	×
● Ethel Landing	Beaver	W	390
● Etna	Allegheny	SW	3,441
● Etters	York	S	500
● Euclid	Butler	W	65
Eunice	Susquehanna	NE	×
Eureka	Montgomery	SE	130
● *Eureka*	Westmoreland	SW	×
Euraw	Washington	SW	×
● *Evan's*	Fayette	SW	×
● Evansburgh	Crawford	NW	520
● *Evansburgh*	Crawford	NW	40
● Evans City	Butler	W	900
Evans Falls	Wyoming	NE	83
● *Evansville*	Berks	SE	×
Evansville	Columbia	C	50
Evendale	Juniata	C	46
● Everett	Bedford	S	1,800
Evergreen	Bradford	N	32
● *Evergreen*	Allegheny	SW	×
● Everhardt	Chester	SE	×
● *Everson*	Fayette	SW	×
● *Ewing*	York	S	×
Ewing	Armstrong	W	×
● Ewing's Mills	Alleghy	SW	15
● Excelsior	Northumberl'd	C	390
Exchange	Montour	C	97
● Exeter	Luzerne	E	97
● *Exeter Street*	Berks	SE	×
● Exeter Station	Berks	SE	65
● *Exmore*	Schuylkill	E	×
Experiment Mills	Monroe	E	260
● Exton	Chester	SE	325
● Eyer's Grove	Columbia	C	130
● Factoryville	Wyoming	NE	600
Fales Creek	Luzerne	E	260
Fagg's Manor	Chester	SE	100
Fagleysville	Montgomery	SE	300
Fagundus	Warren	NW	150
Fairbrook	Centre	C	×
● *Fairbrook*	Centre	C	×
● Fairchance	Fayette	SW	800
Fairdale	Susquehanna	NE	520
Fairfield	Adams	S	420
● *Fairfield*	Lycoming	N	×
● *Fairfield*	Westmoreland	SW	×
Fairfield Centre	Lycoming	N	135
● Fairhaven	Allegheny	SW	65
● Fairhope	Somerset	SW	700
Fairland	Lancaster	SE	×
● *Fairmount*	Butler	W	×
● Fairmount	Lancaster	SE	40
● Fairmount City	Clarion	W	300
Fairmount Locks	Philad'a	SE	×
Fairmount Springs	Luzerne	E	65
● *Fair Oaks*	Beaver	W	×
Fairplay	Adams	S	50
● Fairview	Erie	NW	800
● *Fairview*	Cumberland	S	×
● *Fairview*	Delaware	SE	×
Fairview	Luzerne	E	×
● *Fairview Station*	Erie	NW	200
● *Fairview*	Wayne	NE	×
Fairview Village	M'tg'm'y	SE	130
● Fairville	Chester	SE	130
● Fall Brook	Tioga	N	1,000
● Fall Timber	Cambria	C	300
Falling Springs	Perry	C	250
Fallowfield	Washington	SW	26
● Falls	Wyoming	NE	130
● *Falls*	Philadelphia	SE	×
● *Falls Creek*	Jefferson	W	×
Falls Creek	Clearfield	C	×
Fallsington	Bucks	SE	520
● Falls of Schuylkill	Phil'a	SE	×
● Fallston	Beaver	W	780
● Falmouth	Lancaster	SE	280
Fannettsburgh	Franklin	S	810
Farley's	Bucks	SE	×
Farmers	York	S	520
Farmers Mills	Centre	C	65
● Farmers Valley	McKean	N	50
Farmersville	Lancaster	SE	260
Farmington	Fayette	SW	150
● *Farmington*	Lehigh	E	×
Farmington Centre	Tioga	N	130
Farmington Centre	War'n	NW	×
Farmington Hill	Tioga	N	83
Farno	Wayne	NE	×
● *Farnsworth*	Warren	NW	195
Farnsworth	Northumberl'd	C	×
● *Farnsworth Siding*	Warren	NW	×
● Farragut	Lycoming	N	×
● Farrandsville	Clinton	N	350
● Fassett	Bradford	N	32
Fanncetown	Crawford	C	×
Fawn Grove	York	S	520
Fay	Lawrence	W	×
● *Fayette*	Fayette	SW	×
Fayette City	Fayette	SW	926
Fayette Springs	Fayette	SW	32
● Fayetteville	Franklin	S	750
Feasterville	Bucks	SE	260
● Federal	Allegheny	SW	500
Fee	Venango	NW	×
Felix	Somerset	SW	25
Felix Dam	Berks	SE	×
● *Felton*	Delaware	SE	25
● Felton	York	S	200
Fenelton	Butler	W	×
● *Fenmore*	York	S	×
Ferdinand	Erie	NW	×
Ferguson	Perry	C	32
● *Ferguson's*	Fayette	SW	×
● Fermoy	Wayne	NE	32
Fern	Clarion	W	500
Fern City	Clarion	W	×
● *Ferndale*	Cambria	C	×
● *Ferndale*	Chester	SE	×
● Ferndale	Lehigh	E	676
● *Ferney*	Clinton	N	×
Fernglen	Lancaster	SE	×
● *Fern Hill*	Chester	SE	×
● Fern Rock	Philadelphia	SE	×
● Fernwood	Delaware	SE	455
● *Ferrona*	Mercer	W	×
Fertigs	Venango	NW	90
Fertility	Lancaster	SE	130
Fetterman	Allegheny	SW	100
Fiedler	Centre	C	×
● *Fields*	Lycoming	N	×
● Field's Station	Lycoming	N	520
● Figaro	Cambria	C	50
● *Filer*	Mercer	W	×
Fillmore	Centre	C	455
● Findley	Cambria	C	×
Finland	Bucks	SE	32
● Finleyville	Washington	SW	300
● *Finneydale*	Washingt'n	SW	×
First Fork	Cameron	N	40
Fishback	Schuylkill	E	×
● *Fishbasket*	Potter	N	×
Fisher	Clarion	W	82
● *Fisher's*	Philadelphia	SE	×
● Fisher's Ferry	N'th'm'l'd	C	45
● *Fisher's Summit*	Hunt'd'n	C	×
Fishertown	Bedford	S	260
Fishville	Dauphin	C	260
Fishing Creek	Columbia	C	125
● *Fishing Creek*	Lancaster	SE	×
Fiske	Cambria	C	20
● *Fites Eddy*	Lancaster	SE	×
● *Fittler*	Philadelphia	SE	×
● Fitz Henry	Westmorel'd	SW	300
Fitzwatertown	M'tgom'y	SE	195
Five Forks	Franklin	S	130
● *Five Locks*	Berks	SE	×
Five Points	Mercer	W	57
● *Five Points*	Clearfield	C	×
● Flagstone	Pike	NE	227
Flatwoods	Fayette	SW	107
● Fleeger	Butler	W	25
Fleetville	Lackawanna	NE	200
● Fleetwood	Berks	SE	1,200
● Fleming	Centre	C	500
● *Fleming Park*	Allegh'ny	SW	×
● Flemington	Clinton	N	900
Flick	Butler	W	26
● Flicksville	Northampton	E	130
● Flinton	Cambria	C	50
Flora	Indiana	W	75
Flora Dale	Adams	S	125
Florence	Washington	SW	390
● Florin	Lancaster	SE	455
Floss	Bradford	N	×
● Flourtown	Montgomery	SE	455
● *Flowing Spring*	Blair	C	×
Floyd	Venango	NW	×
Flynn	Susquehanna	NE	×
Fogelsville	Lehigh	E	520
● *Foley*	Somerset	SW	×
● Folsom	Delaware	SE	×
Foltz	Franklin	S	130
● Fombell	Beaver	W	10
Font	Chester	SE	65
● *Fontaine*	Chester	SE	×
Fontana	Lebanon	SE	260
● *Foot Hill*	Franklin	S	×
● *Foot of Mountain*	Schyl'k'll	E	×
● Foot of Plane	Bradford	N	50
Forcht	Butler	W	×
● Ford City	Armstrong	W	2,000
Fordyce	Greene	SW	65
● *Forest*	McKean	N	×
Forest City	Susquehanna	NE	2,319
Forest Grove	Bucks	SE	195
Forest Hill	Union	C	130
● Forest House	Potter	N	200
Forest Lake	Susquehanna	NE	130
Forestville	Butler	W	100
● *Forestville*	Schuylkill	E	×
● *Forge Bridge*	Somerset	SW	×
● Forks	Columbia	C	83
Forks	Monroe	E	120
Forkston	Wyoming	NE	260
Forksville	Sullivan	N	200
● *Forrest*	Chester	SE	×
● Fort Hill	Somerset	SW	25
● Fort Hunter	Dauphin	C	390
Fort Littleton	Fulton	S	130
● Fort Loudon	Franklin	S	260
Fort Mifflin	Delaware	SE	×
Fortney	York	S	97
Fort Palmer	Westmorel'd	SW	50
● *Fortuna*	Montgomery	SE	×
● Fort Washington	Mont'g	SE	400
Forty Fort	Luzerne	E	×
Forward	Somerset	SW	130
● Fossilville	Bedford	S	97
● *Foster*	Susquehanna	NE	450
● Foster Brook	McKean	N	300
Foster's Mills	Armstrong	W	57
● *Fosterville*	Westmorel'd	SW	×
● Fostoria	Blair	C	130
● *Foundryville*	Luzerne	E	×
● *Fountain*	Centre	C	×
Fountain	Schuylkill	E	65
Fountain Dale	Adams	S	150
Fountain Springs	Schuylkill	E	400
Fountainville	Bucks	SE	130
● *Four Mile Run*	Tioga	N	×
● *Foustwell*	Somerset	SW	×
● *Fowler*	Centre	C	×
Fowlerville	Columbia	C	50
● Foxburgh	Clarion	W	600
● Fox Chase	Philadelphia	SE	1,354
● *Fox Hill*	Chester	SE	×
● *Foxtown*	Westmorela'd	SW	×
● Frackville	Schuylkill	E	2,300
● *Frayleys*	McKean	N	×
Frampton	Clarion	W	75
Francis	Erie	NW	×
Franconia	Montgomery	SE	195
Franconia Square	Montg'y	SE	×
Frank	Allegheny	SW	600
● Frankford	Philadelphia	SE	18,600
● *Frankford Junc.*	Phila	SE	×
Frankfort Springs	Beaver	W	150
● *Frankhurst*	Clearfield	C	×
● *Franklin*	Lehigh	E	×
● **Franklin**	Venango	NW	6,220
Franklin Corners	Erie	NW	350
Franklindale	Bradford	N	390
● *Franklin Forge*	Blair	C	200
Franklin Forks	Susque	NE	195
● *Franklin Junc.*	Luzerne	E	×
Franklin Mills	Fulton	S	40
Franklintown	York	S	390
Franklinville	Huntingdon	C	165
● Frankstown	Blair	C	260
● *Frantz*	Allegheny	SW	×
● Frazer	Chester	SE	195
● Freck's Mill	McKean	N	×
Frederick	Montgomery	SE	520
Fredericksburgh	Lebanon	SE	706
Fredericksville	Berks	SE	70
Fredericktown	Wash'ton	SW	150
Fredonia	Mercer	W	519
Freeburgh	Snyder	C	525
● Freedom	Beaver	W	1,300
Freehold	Warren	NW	195
● Freeland	Luzerne	E	1,730
● *Freeman*	McKean	N	×
● Freemansburgh	Nrthmp't	E	617
● *Freemansburg Sta.*	Nthp.	E	×
● Freeport	Armstrong	W	1,610
Freestone	Franklin	S	50
Fremont	Chester	SE	70
● *French Creek*	Chester	SE	×
Frenchtown	Crawford	NW	57
Frenchville	Clearfield	C	150
Freytown	Lackawanna	NE	×
Fribley	Lycoming	N	×
Fricks	Bucks	SE	260
● *Fricks*	Fayette	SW	×
● *Fricks*	Chester	SE	×
● *Friday*	Fayette	SW	×
● Friedens	Somerset	SW	40
Friedensburg	Schuylkill	E	325
Friedensville	Lehigh	E	650
Friendsville	Susquehanna	E	260
● *Frisbie*	Schuylkill	E	×
Frisco	Beaver	W	150
● *Fritz*	Union	C	×
● Fritztown	Berks	SE	100
Frogtown	Clarion	W	130
● *Frost*	Fayette	SW	195
Frostburgh	Jefferson	W	130
● *Frost's*	Forest	NW	150
● Frugality	Cambria	C	300
Fruitville	Montgomery	SE	510
● *Frush Valley*	Berks	SE	×
Fratchey's	Monroe	E	×
Fryburg	Clarion	W	345
● *Frymire*	Berks	SE	×
● *Fuller*	Fayette	SW	×
● Fuller	Jefferson	W	32
● *Fullerton*	Lehigh	E	×
● *Fullmor*	Montgomery	SE	×
● *Fulton*	Northumberland	C	×
● Fulton House	Lancaster	SE	350
Furlong	Bucks	SE	85
● *Furnace Road*	Hunt'don	C	150
Furniss	Lancaster	SE	×
Fyan	Bedford	S	50
● Gaines	Tioga	N	200
Gale	Washington	SW	×
● Galeton	Potter	N	1,000
Galilee	Wayne	NE	130
Gallagher	McKean	N	×
● *Gallagherville*	Chester	SE	×
● Gallitzen	Cambria	C	2,300
Gallows	Bucks	SE	275
Gamble's	Allegheny	SW	×
● Ganister	Blair	C	260
Ganoga	Luzerne	E	×
● Gap	Lancaster	SE	650
● *Gap Junc.*	Lehigh	E	×
Gapsville	Bedford	S	195
Gardeau	McKean	N	200
● *Gardener*	Lehigh	E	×
● *Gardens*	Chester	SE	×
Gardenville	Bucks	SE	77
● *Gardner*	Blair	C	×
● *Gardners*	Adams	S	×
● *Gardner's Switch*	Luzer'e	E	×
Garfield	Berks	SE	75
● *Garfield*	Warren	NW	×
● Garland	Warren	NW	390
Garlock Hollow	McKean	N	×
Garman's Mills	Cambria	C	26
● Garrett	Somerset	SW	325
Garrettford	Delaware	SE	130
Garrison	Greene	SW	×
● *Garvin's*	Mercer	W	×
Garwood	Washington	SW	65
● Gastonville	Wash'ton	SW	400
Gatchellville	York	S	200
Gatesburgh	Centre	C	50
● Gazzam	Clearfield	C	×
Geary	Westmoreland	SW	40
Gebhart's	Somerset	SW	650
● *Gehman*	Berks	SE	×
● Gehrton	Crawford	NW	32
● *Geiger's*	Somerset	SW	×
● Geiger's Mills	Berks	SE	103
● *Geiger's Point*	Dauphin	C	×
Geistown	Cambria	C	65
Gelatt	Susquehanna	NE	195
Gem	Fulton	S	30
Genesee Fork	Potter	N	130
● Geneva	Crawford	NW	390
● George Sta.	Westm'l'd	SW	65
Georgetown	Beaver	W	520
● *Georgetown*	Wayne	NE	×
● *Georgetown*	North'mb'l'd	C	400
Georgeville	Indiana	W	130
● *Gerhards*	Carbon	E	×
Germania	Potter	N	325
● *German's*	Schuylkill	E	×
● Germansville	Lehigh	E	195
● Germantown	Philadel'a	SE	22,000
● *Germantown Junc.*	Phil.	SE	×
Germany	Warren	NW	25
Geryville	Bucks	SE	25
● **Gettysburgh**	Adams	S	3,180
Gettysburgh	Indiana	W	×
● *Gettysburgh Junc.*	Cumb.	S	×
● *Gettysburgh Junc.*	York	S	×
Gettysburgh National Cemetery	Adams	S	×
Gettysburgh Springs	Adams	S	×
Ghent	Bradford	N	25
Gildbon's Glade	Fayette	SW	25
Gibb Station	Beaver	W	×
● Gibraltar	Berks	SE	200
Gibson	Susquehanna	NE	300
● *Gibson*	Fayette	SW	×
● Gibsonia	Allegheny	SW	×
● *Gibson's Point*	Phila'a	SE	×
● Gibsonton	Westm'land	SW	300
● Gifford	McKean	N	25
Gilbert	McKean	N	×
Gilbert	Monroe	E	120
● Gilberton	Schuylkill	E	3,668
Gilbertsville	Montgom'y	SE	450
● Gilfoyle	Forest	NW	100
● *Gilkeson*	Washington	SW	×
● Gillett	Bradford	N	200
Gill Hall	Allegheny	SW	50
Gillingham	Clearfield	C	×
● *Gillintown*	Centre	C	×
● *Gillmore*	McKean	N	300
Gilpin	Indiana	W	50
● *Gilson*	Warren	NW	×
Ginger Hill	Washington	SW	30
● Girard	Erie	NW	1,500
● *Girard*	York	S	×
● *Girard*	Erie	NW	×
● *Girard Junc.*	Erie	NW	×
Girard Mammoth	Sch'lkill	E	×
● Girard Manor	Schuylkill	E	200
● Girardville	Schuylkill	E	3,584
Girdland	Wayne	NE	200
Girty	Armstrong	W	50
● *Gist*	Fayette	SW	×
● Glitt's Run	York	S	×
Gladdens	Somerset	SW	50
Glade	Somerset	SW	150
Glade Mills	Butler	W	50
● *Glade Run*	Butler	W	20
● *Glade Run*	Somerset	SW	×
● Glade Run	Warren	NW	×
● Gladwyne	Montgomery	SE	610
Glasgow	Beaver	W	×
● Glasgow	Cambria	C	100
Glasgow	Montgomery	SE	×
● *Glass Works*	Fayette	SW	×
● Glatfelters	York	S	75
Gleason	Tioga	N	25
● Glenburn	Lackawanna	NE	350
● Glen Campbell	Indiana	W	×
● *Glen Campbell Junc.*	In'da	W	×
● Glen Carbon	Schuylkill	E	131
● *Glen City*	Columbia	C	200
● Glencoe	Somerset	SW	56
Glendale	Cambria	C	15
● *Glendon*	Northampton	E	300
● *Glen Dover*	Schuylkill	E	×
Glen Emery	Blair	C	×
● Glen Eyre	Pike	NE	200
● Glenfield	Allegheny	SW	800
● *Glen Fisher*	Elk	N	×
● Glen Hall	Chester	SE	50
● Glen Hazel	Elk	N	×
Glen Hope	Clearfield	C	300
Glen Iron	Union	C	100
● *Glen Lake*	Bucks	SE	×
● Glenloch	Chester	SE	400
● Glenlyon	Luzerne	E	×
● *Glen Mawr*	Lycoming	N	×
● Glen Mills	Delaware	SE	200
● Glen Moore	Chester	SE	300
Glenn	McKean	N	40
● Glen Olden	Delaware	SE	250
● *Glen Onoko*	Carbon	E	×
Glenoro	Butler	W	50
Glen Richey	Clearfield	C	×
● Glen Riddle	Delaware	SE	800
● Glen Rock	York	S	681
● Glen Roy	Chester	SE	150
Glen Savage	Somerset	SW	20
● Glenshaw	Allegheny	SW	100
● *Glenside*	Lackawanna	NE	×
● Glenside	Montgomery	SE	150
Glen Summit	Luzerne	E	47
● Glen Union	Clinton	N	150
● Glenville	York	S	150
● Glen White	Armstrong	W	×
● *Glen Willow*	Philadelp'a	SE	×
● *Glenwood*	Allegheny	SW	×
Glenwood	Susquehanna	NE	100
● *Glenwood*	York	S	×
● *Glenworth*	Schuylkill	E	×
Glessner	Somerset	SW	40
● *Glidewell*	Sullivan	N	×
● *Globe*	Fayette	SW	×
● Globe Mills	Snyder	C	375
Globe Run	Huntingdon	C	×
Glyde	Washington	SW	×
● Glyndon	Crawford	NW	×
● *Goat Hill*	Fayette	SW	×
Gockley	Lancaster	SE	50
● Godard	Erie	NW	×
● *Goehring*	Beaver	W	×
Goff	Westmoreland	SW	25
Goheenville	Armstrong	W	75
Gold	Potter	N	50
Golden Hill	Wyoming	NE	60
● Goldenville	Adams	S	25
● *Gold Mine*	Lebanon	SE	×
● *Goldsboro*	York	S	500
Gold Station	Allegheny	SW	×
Golias	McKean	N	×
Gollinza	Forrest	NW	80
● Gomersal	Butler	W	200
● Goodell	McKean	N	200
Good Hope	Cumberland	S	50
Good Intent	Washington	SW	70
● Good Spring	Schuylkill	E	×
Goodring	Beaver	W	×
Goodville	Lancaster	SE	200
Goodville Hill	Warren	NW	×
Goodyear	Cameron	N	×
● *Gooseberry*	Bedford	S	×
● Gordon	Schuylkill	E	1,145
● Gordonville	Lancaster	SE	225
● *Gorgas*	Philadelphia	SE	×
Gorsuch	Huntingdon	C	50
● *Gorton Heights*	Centre	C	×
● Gosford	Armstrong	W	50
● Goshen	Lancaster	SE	200
Goshenville	Chester	N	100
● *Goshorn*	Huntingdon	C	150
● *Goss Run Junc.*	Clearfield	C	×
Gouglersville	Berks	SE	100
Gouldsboro	Lackawanna	NE	300
● Gouldsboro Sta.	W'ne	NE	750
● *Governor Dick Mountain*	Lebanon	SE	×
● Gowen	Luzerne	E	300
Gowen City	Northumber'd	C	65
Graceville	Bedford	S	26
Gracey	Fulton	S	×
Gradyville	Delaware	SE	100
Graeffenburgh	Adams	S	×
● Grafton	Huntingdon	C	200
● *Graham*	Clearfield	C	×
● *Grahams Junc.*	Lawrence	W	×
Grahamton	Clearfield	C	50
Grahamville	York	S	200
Grampian Hills	Clearfield	C	175
● Grand Tunnel	Luzerne	E	15
● Grand Valley	Warren	NW	500
Grange	Jefferson	W	25
● Granite Hill	Adams	S	175
Grant	Indiana	W	367
● *Grant*	Elk	N	×
Grant City	Lawrence	W	40
● *Grantley*	York	S	×
Grantville	Dauphin	C	300
● Granville	Mifflin	C	200
Granville Centre	Bradford	N	200
● Granville Summit	Brad'd	N	100
● Graneville	Westmorel'd	SW	400
● Grater's Ford	Montg'ry	SE	250
Gratz	Dauphin	C	562
● *Gravel Place*	Monroe	E	×
● *Graver's*	Philadelphia	SE	×
Gravity	Wayne	NE	100
Gray	Westmoreland	SW	×
● *Grayhill*	York	S	×
Graydon	York	S	×
● *Gray's Ferry*	Phil'del'pa	SE	×
Gray's Landing	Greene	SW	25
● *Gray's Mills*	Crawford	NW	×
Gray's Mills	Allegheny	SW	30
Gray's Run	Lycoming	N	×
Graysville	Huntingdon	C	150
● *Grazierville*	Blair	C	×
● Greason	Cumberland	S	100
● Great Belt	Butler	W	100
● Great Bend	S'squeh'nna	NE	1,002
● *Great Bend Station*	Susquehanna	NE	×
Grebls	Lebanon	SE	20
Greece City	Butler	W	25
● *Greenwald*	Berks	SE	×
● *Greenback*	N'rth'mb'rl'nd	C	×
Greenbank	Lancaster	SE	30
Greenbrier	Northumb'rl'nd	C	15
Greenburr	Clinton	N	60
● Greencastle	Franklin	S	1,800
Greendale	Armstrong	W	20
● *Greendale*	McKean	N	×
Greene	Lancaster	SE	300
Greene's Landing	Bradford	N	61
Greenfield	Erie	NW	100
Green Garden	Beaver	W	×
Green Grove	Lackaw'nna	NE	15
● *Green Hill*	Chester	SE	×
Greenland	Lancaster	SE	85
● Green Lane	M'ntg'm'ry	SE	225
● *Green Lick*	W's'm'rl'n'd	SW	×
Greenlick Junction	Westmoreland	SW	×
Green Mount	Adams	S	175
● *Greenmount*	Phila'lphia	SE	×
● Greenock	Allegheny	SW	400
Green Park	Perry	C	200
● *Green Ridge*	York	S	100
● *Green Ridge*	Lackaw'na	NE	×
● *Green Ridge*	N'rth'mb'rl'd	C	×
Greensborough	Greene	SW	427
Greensburgh	Fayette	SW	×
● **Greensburgh**	Westmoreland	SW	4,173
Green Spring	Cumberland	S	100
● *Green Springs*	Alleg'ny	SW	×
Greentown	Pike	NE	150
Green Tree	Allegheny	SW	100
● *Green Tree*	Chester	SE	139
● Green Village	Franklin	S	200
● Greenville	Mercer	W	3,687
● Greenwich	Philadelphia	SE	×
Greenwood	Columbia	C	150
● *Greenwood*	Bradford	N	×
Greenwood Furnace	Huntingdon	C	250
Greer	Butler	W	25
● *Greer's*	Washington	SW	50
● *Gregg*	Centre	C	×
Gregory	Luzerne	E	50
Gresham	Crawford	NW	100
Greshville	Berks	SE	150
Gretna	Washington	SW	×
Grey's Eddy	Armstrong	W	25
● *Gridley's*	McKean	N	×
Grier's Point	Perry	C	55
Greisemersville	Berks	SE	76
● Griffin	Somerset	SW	20
● *Griffin*	Westmoreland	SW	×
● *Griffiths*	McKean	N	×
Grill	Berks	SE	×
Grimville	Berks	SE	200
● *Grinder*	Westmoreland	SW	×
● Grindstone	Fayette	SW	×
Grip	Indiana	W	×
Grisemore	Indiana	W	50
Grissinger	Cumberland	S	150
Groff's Store	Lancaster	SE	150
● Grovania	Montour	C	15
● *Grove*	Cameron	N	×
● Grove City	Mercer	W	1,500
● Grover	Bradford	N	100
● Grove Summit	Jefferson	W	×
● Groveton	Allegheny	SW	×
Guava	Columbia	C	30
Guernsey	Adams	S	50
● *Guffey*	Westmoreland	SW	200
Guffey	McKean	N	130
● Guilford Springs	Franklin	S	×
Guitonville	Forest	NW	30
● *Guldens*	Adams	S	×
Gulf Mills	Montgomery	SE	500
Gump	Greene	SW	10
● *Gum Stump*	Centre	C	×
● Gum Tree	Chester	SE	75
● Gurnee	Tioga	N	15
● *Gurnee Junction*	Tioga	N	×
Guthrie	Indiana	W	×
Guthriesville	Chester	SE	75
● Guth's Station	Lehigh	E	60
Guthsville	Lehigh	E	175
● *Guyasuta*	Allegheny	SW	×
● Guyer	Centre	C	25
Guy's Mills	Crawford	NW	227
● *Guys Mills*	Allegheny	SW	×
● Gwynedd	Montgomery	SE	150
Haaks	Schuylkill	E	×
Haas	Schuylkill	E	50
Hackney	Washington	SW	10
Haidenville	Fayette	SW	10
● Hadley	Mercer	W	200
Haffey	Allegheny	SE	×
Hagersville	Bucks	SE	300
● *Haggerty's Quarry*	Washington	SW	×
Hahnstown	Lancaster	SE	×
● *Haines*	Lehigh	E	×
● *Haines*	Lancaster	SE	×
Haines	Wayne	NE	×
● Halifax	Dauphin	C	517
Hall	York	S	150
● *Hallman*	Chester	SE	×
● *Halls*	Lycoming	N	25
● *Hall's*	Potter	N	×
Hallstead	Susquehanna	NE	1,167
● *Hallston*	Butler	W	×
Hallton	Elk	N	25
● Hamburg	Berks	SE	2,127
● *Hamburgh*	Berks	SE	×
Hametown	York	S	×
Hamill	Indiana	W	20
Hamilton	Jefferson	W	×
Hamlin	Lebanon	SE	75
● *Hamlin*	McKean	N	×
Hamilton	Wayne	NE	200
Hammersley's Fork	Clinton	N	100
Hammett	Erie	NW	×
● *Hammon*	Schuylkill	E	100
● *Hammond*	Potter	N	×
● Hammond	Tioga	N	100
● *Hammond Siding*	Tioga	N	×
Hamorton	Chester	SE	150
Hampden	Cumberland	S	×
Hampton	Adams	S	300
● *Hampton*	Berks	SE	×
● Hance	Delaware	SE	25
● *Hancock*	Berks	SE	×
Hancock	Lancaster	SE	150
● *Hancock Avenue*	Adams	S	×
Haneyville	Clinton	N	95
● *Hanger*	Somerset	SW	×
● *Hanlins*	Washington	SW	×
● Hanlin Station	Wash'on	SW	50
● Hannah	Centre	C	×
● Hanover	York	S	3,739
● Hanover Junction	York	S	150
Hanoverville	Northampton	E	100
● *Harbison*	Butler	W	×
● *Harbor Bridge*	Lawrence	W	×
● Harbor Mills	Lycoming	N	53
● Harbour Creek	Erie	NW	150
● *Harden*	Allegheny	SW	×
Harding	Luzerne	E	75
● Hardimoor	Tioga	N	100
Hardpan	Luzerne	E	×
Hare's Valley	Huntingdon	C	25
Harford	Susquehanna	NE	300
Harlansburg	Lawrence	W	250
Harleigh	Luzerne	E	600
Harlem	Berks	SE	×
Harleysville	Montgomery	SE	400
● Hartzell	Lehigh	E	×
● Harmarville	Allegheny	SE	250
Harmonsburgh	Crawford	NW	200
● *Harmonsburgh*	Craw'd	NW	×
● Harmon's Creek	Wa'h'n	SW	20
● Harmony	Butler	W	600
Harnedsville	Somerset	SW	200
● *Harnish*	Lancaster	SE	×
Harpers	Northampton	E	×
● *Harpers*	Philadelphia	SE	×
● *Harris*	Lycoming	N	53
● **HARRISBURGH**	Dauphin	C	40,164
Harrison City	West'land	SW	300
● Harrison Valley	Potter	N	300
Harrisonville	Fulton	S	75
● Harrisville	Butler	W	450
Harrity	Carbon	E	75
Harrold	Elk	N	×
● *Harrowgate*	Phila'lphia	SE	×
Harshaville	Beaver	W	15
Hartford	Tioga	N	×
Hartheglg	Mercer	W	85
● *Hartranft's*	Clinton	N	×
Hartleton	Union	C	300
● *Hartley*	Bedford	S	×
Hartley	York	S	200
● Hartley Hall	Lycoming	N	25
Hartman	Elk	N	×
● *Hartranft*	Montgomery	SE	130
Hartstown	Crawford	NW	170
● Hartsville	Bucks	SE	250
Harvey's	Greene	SW	125
● *Harvey's Lake*	Luzerne	E	×
● *Harvey's Run*	Jefferson	W	×
● *Harveyville*	Chester	SE	43
Harveyville	Luzerne	E	200
● Haskell	Clarion	W	×
● *Haskills*	Clarion	W	×
Hastings	Cambria	C	1,000
● *Hastings*	Allegheny	SW	×
● *Hastings*	Cambria	C	×
● Hatborough	Montg'ery	SE	900
Hatch Hollow	Erie	NW	30
● Hatfield	Montgomery	SE	250
Hatton	Cumberland	S	300
● Hauto	Carbon	E	75
● Haverford College	Montgomery	SE	100
● *Hawes*	Bradford	N	×
● *Hawkeye*	Westmorela'd	SW	30
● *Hawkins*	Allegheny	SW	×
● *Hawk Run Junction*	Cl'f'd	C	×
● Hawley	Wayne	NE	2,500
Hay	Jefferson	W	200
Haycock Run	Bucks	SE	75
Haydentown	Fayette	SW	50
● *Hayes*	Centre	C	×
Hayfield	Crawford	NW	150
Haymaker	McKean	N	100
Haynie	Clarion	W	×
● *Hays*	Allegheny	SW	×
● *Hays*	Somerset	SW	×
Hay's Creek	Cumberland	S	×
● Hay's Grove	Cumberland	S	×
Hay's Mill	Somerset	SW	×
● *Hays Siding*	Allegheny	SW	×
● Haysville	Allegheny	SW	×
Hayville	Delaware	SE	×
● *Hazard*	Carbon	E	×
Hazardville	Chester	SE	×
Hazeldell	Lawrence	W	×
● *Hazeltine Siding*	Al'g'y	SW	×
● *Hazelwood*	Alleghany	SW	×
Hazzard	Mercer	W	×
● *Head of Grade*	Schuylkill	E	×
Heart Lake	Susquehanna	NE	×
● Heathville	Jefferson	W	50
● *Heaton*	Montgomery	SE	×
Hebe	Northumberland	C	65
Heberlig	Cumberland	S	25
Hebron	Potter	N	×
● *Hecks*	Dauphin	C	×
● Heckscherville	Schuylkill	E	100
● Hecktown	Northampton	C	170
● Hecla	Schuylkill	E	130
Hecla	Westmoreland	SW	×
Hector Mills	Dauphin	C	×
Hector	Potter	N	32
Hegarty's Cross Roads	C'bl	C	×
Hegins	Schuylkill	E	175
● *Heidleberg*	Luzerne	E	×
Heidlersburgh	Adams	S	150
● Heilmandale	Lebanon	SE	100
● *Heinley*	Lehigh	E	×
● *Hiestand*	York	S	×
Heistersburgh	Fayette	SW	25
Helen Furnace	Clarion	W	11
● Helfenstein	Schuylkill	E	325
Helixville	Bedford	S	×
● Hellam	York	S	300
● *Hellen Mills*	Elk	N	×
Heller	York	S	25
● Hellertown	Northampt'n	E	715
Hemlock	Warren	NW	×
Hemlock Hollow	Wayne	NW	116
● *Hempfield*	Lancaster	SE	×
Henderson	Mercer	W	50
● *Henderson*	Montgomery	SE	×
● Hendricks	Montgomery	SE	100
● *Hendrix Valley*	Adams	S	×
● Henrietta	Blair	C	250
● *Henry Clay*	Cumberland	S	×
● *Henry's Bend*	Venang	NW	×
● *Henryville*	Monroe	E	100
Hensel	Lancaster	SE	100
Hensingersville	Lehigh	E	175
Hepburn	Lycoming	N	×
Hepler	Schuylkill	E	100
Hereford	Berks	SE	150
Herefordsville	Berks	SE	×
● Herman	Butler	W	50
● Hermitage	Mercer	W	160
● Herndon	Northumberl'd	C	350
● Hero	Allegheny	SW	×
● *Herr*	Allegheny	SW	×
Herrick	Bradford	N	210
● Herrick Centre	S'q'ha'a	NE	200
Herrickville	Bradford	N	50
Herron	Allegheny	SW	300
Herrville	Lancaster	SE	32
Heshbon	Indiana	W	40
● Hess	Lancaster	SE	×
Hestonville	Columbia	C	×
Hetlerville	Columbia	C	150
● *Heverly*	Clearfield	C	×
Hickernell	Crawford	NW	×
● Hickman	Allegheny	SW	×
● *Hickman Run Junction*	Fayette	SW	×
Hickory	Washington	SW	200
● *Hickory*	Forest	NW	250
Hickory Corner	N'th'mb'l'd	C	227
● Hickory Grove	Sus'q'h'a	NE	65
Hickory Hill	Chester	SE	100
● Hickory Run	Carbon	E	×
● *Hick's Ferry*	Luzerne	E	×
Hiester's Mill	Berks	SE	37
Highee	Greene	SW	×
● *High Bridge*	Allegheny	SW	×
High House	Fayette	SW	25
High Lake	Wayne	NE	260
● *Highland*	Beaver	W	×
Highland	Bradford	N	141
● *Highland*	Luzerne	E	×
● *Highland*	Philadelphia	SE	×
● *High Rock*	York	S	×
● High Spire	Dauphin	C	900
Highville	Lancaster	SE	150
Hilborn	Lycoming	N	32
Hill	Mercer	W	100
Hill Church	Berks	SW	270
● *Hilldale*	Washington	SW	×
● Hillegass	Montgomery	SE	100
● Hilliard's	Butler	W	300
● *Hillman Summit*	Indiana	W	×
● Hills	Allegheny	SW	×
Hillsborough	Somerset	SW	50
● *Hillsdale*	Allegheny	SW	×
● *Hillsdale*	Dauphin	C	×
Hillsdale	Indiana	W	200
Hills Grove	Sullivan	N	400
● *Hillside*	Montgomery	SE	×
● Hillside	Westmoreland	SW	40
Hill's View	Westmorel'd	SW	20
● Hillsville	Lawrence	W	200
● *Hilltop*	Bucks	SE	×
Hilltown	Bucks	SE	50
● *Hilltown*	Lawrence	W	200
Hinds	Indiana	W	×
● Hine's Corners	Wayne	NE	50
Hinkletown	Lancaster	SE	800
● Hites	Allegheny	SW	700
● Hoadley's	Wayne	NE	×
Hoagland	Mercer	W	×
Hobble	Luzerne	E	75
Hoblet	Bradford	N	×
● Hoboken	Allegheny	SW	600
Hoffer	Snyder	C	×
Hogestown	Cumberland	S	150
Hoggs	Westmoreland	SW	42
● *Hogsett*	Fayette	SW	×
● Hokendauqua	Lehigh	E	950
● Hokes	York	S	50
Holbrook	Greene	SW	10
● *Holderbaum*	Bedford	S	×

PENNSYLVANIA.

Towns. Counties.	Index.	Pop.
Hollcong, Bucks	SE	125
Holland, Bucks	SE	150
● *Holland*, Bucks	SE	×
Hollenbach, Bradford	N	×
● *Holliday*, Tioga	N	×
● **Hollidaysburgh**, Blair	C	8,004
Hollisterville, Wayne	NE	250
● Hollsopple, Somerset	SW	75
Holman's, Chester	C	×
● Holmes, Delaware	SE	125
● Holmesburgh, Phil'd'lp'a	SE	300
● *Holmesburgh Junc.* Phila.	SE	×
Holt, Beaver	W	57
Holtz, York	S	×
Home, Indiana	W	32
● *Home City*, Schuylkill	E	×
● Homer City, Indiana	W	600
● Homestead, Allegheny	SW	8,000
● *Homesville*, Schuylkill	E	×
● *Hometown*, Schuylkill	E	×
● Homet's Ferry, Bradford	N	115
● *Homewood*, Allegheny	SW	×
● Homewood, Beaver	W	250
● *Hommers*, Cambria	C	50
Honeoye, Potter	N	50
● **Honesdale**, Wayne	NE	2,749
● Honey Brook, Chester	C	700
● *Honey Creek*, Mifflin	C	×
Honey Grove, Juniata	C	200
● *Honey Pot Yard*, Luzerne	E	×
Hooker, Butler	W	100
Hookstown, Beaver	W	300
● *Hoover*, Blair	C	×
Hoover's Run, Greene	SW	50
● Hooversville, Somerset	SW	300
● Hooverton, Montgomery	SE	130
● Hop Bottom, Susqueha'a	NE	450
Hope, Greene	SW	10
● *Hope*, Northampton	E	×
● *Hope Church Sta.* A'g'h'y	SW	×
● *Hope Mills*, Mercer	W	×
● Hopewell, Bedford	S	300
Hopewell Centre, York	S	200
● Hopewell Cotton Works, Chester	SE	261
Hoppenville, Montgomery	SE	200
Hopwood, Fayette	SW	715
● Horatio, Jefferson	W	400
● *Horn*, Warren	NW	×
Hornbrook, Bradford	N	25
Hornby, Erie	NW	×
● *Horn's Springs*, North'ton	E	×
Horse Creek, Venango	NW	×
Horsham, Montgomery	SE	350
Horton's, Indiana	W	100
● Hosensack, Lehigh	E	150
Host, Berks	SE	150
Hostetter, Westmoreland	SW	×
● *Hostler*, Huntingdon	C	×
Houser Mill, Monroe	E	70
Houserville, Centre	C	75
● Houstonville, Wash'g'n	SW	175
Housum, Franklin	S	×
● *Hovers*, Warren	NW	×
● *Howard*, Allegheny	SW	×
● *Howard*, Cameron	N	500
● Howard, Centre	C	650
● *Howard Junc.*, McKean	N	×
Howe, Jefferson	W	×
Howe, McKean	N	×
● *Howell's*, Northampton	E	×
● *Howellville*, Chester	S	200
Howers's Branch, Northa'on	E	×
● Hoyt, Montgomery	SE	100
● Hoytville, Tioga	N	1,200
Hubelsville, Huntingdon	C	50
Hubers, Lancaster	SE	65
Hublersburgh, Centre	C	150
Hudson, Luzerne	E	2,000
● Hudsondale, Carbon	E	150
● *Huff*, Westmoreland	SW	×
Huff's Church, Berks	SE	250
● *Hughestown*, Luzerne	E	×
● Hughesville, Lycoming	N	1,454
Hulmeville, Bucks	SE	376
● Hulton, Allegheny	SW	1,674
● *Hulton Ferry*, Alleghe'y	SW	×
● *Humes*, Clearfield	C	1,500
Hummel's Wharf, Snyder	C	6
Hummel's Store, Berks	SE	×
● Hummelstown, Dauphin	C	1,485
● Hunker's, Westmorel'd	SW	25
● Hunlock Creek, Luzerne	E	75
Hunlock's, Luzerne	E	×
● *Hunter*, Forest	NW	×
● *Hunter*, Northumberland	C	10
● *Hunter*, Susquehanna	NE	×
Hunter's Cave, Greene	SW	×
● Hunter's Run, Cumberla'd	S	140
Hunterstown, Adams	S	640
Huntersville, Lycoming	N	100
● **Huntingdon**, Hunting'n	C	6,062
● Huntingdon Valley, M't'y	SE	400
Huntingdon Mills, Luzerne	E	200
● *Huntley*, Cameron	N	×
● Huntsdale, Cumberland	S	250
Huntsville, Luzerne	E	159
Husband, Somerset	SW	65
● *Huston Run*, Wash'g'n	SW	×
Hustontown, Fulton	S	200
● *Hutchins*, McKean	N	×
● *Hutchinson*, Fayette	SW	×
Hyde Park, Lackawanna	NE	×
● Hydetown, Crawford	NW	400
● Hyndman, Bedford	S	1,262
Hynemansville, Lehigh	E	100
● Hyner, Clinton	N	250
Ickesburgh, Perry	C	200
● *Ice Siding*, Somerset	SW	×
● Idaville, Adams	S	175
● Idlepark, Westmoreland	SW	15
● Idlewood, Allegheny	SW	250
Imlertown, Bedford	S	100
Imler Valley, Bedford	S	32
● Imperial, Allegheny	SW	200
● *Imperial*, Venango	NW	×
Independence, Washing'n	SW	200
● **Indiana**, Indiana	W	3,602
Indian Creek, McKean	N	800
● *Indian Creek*, Fayette	SW	×
Indian Head, Fayette	SW	50
Indian Orchard, Wayne	NE	×
Indian Ridge, Schuylkill	E	×
Indian Run, Mercer	W	75
● Industry, Beaver	W	85
Inez, Potter	N	42
● *Ingleby*, Centre	C	×
● Ingleside, Westmorel'd	SW	40
● *Ingleside*, Cambria	C	×
Ingomar, Allegheny	SW	×
Ingram, Allegheny	SW	×
Inkerman, Luzerne	E	×
● *Ink Works*, Allegheny	SW	×
● Instanter, Elk	N	×
Intercourse, Lancaster	SE	375
● *Intersection*, Franklin	S	×
● *Intersection*, York	S	×
● *Inwood*, Lebanon	SE	×
Iola, Columbia	C	80
Iona, Lebanon	SE	50
Irish Lane, Luzerne	E	100
● Irish Ripple, Lawrence	W	200
Irishtown, Adams	S	×
Ironbridge, Montgomery	SE	300
● *Iron Bridge*, Westm'l'd	SW	×
● *Irondale*, Columbia	C	×
● Ironore, York	S	50
● *Iron Stone*, Berks	SE	×
Ironton, Lehigh	E	274
● *Iroquois*, Perry	C	×
● Irvine, Warren	NW	250
● *Irving*, Schuylkill	E	×
● *Irvins Siding*, Clearfield	C	×
● Irvona, Clearfield	C	1,000
● Irwin, Westmoreland	SW	2,500
● Isabella, Chester	SE	200
Island, Clinton	N	100
● *Island Grove*, Northamp'n	E	×
Island Pond, Wayne	NE	500
● *Island Run*, Elk	N	×
Isle, Butler	W	10
Ithan, Delaware	SE	200
Itley, Erie	NW	×
Iva, Lancaster	SE	30
Ivarea, Erie	NW	×
Ivison, Cambria	C	×
● Ivyland, Bucks	SE	130
Ivy Mills, Delaware	SE	50
● *Jack's Mountain*, Butler	W	×
Jackson, Susquehanna	NE	300
● *Jackson*, Erie	NW	×
● *Jackson*, Warren	NW	×
● *Jackson Branch*, Mercer	W	×
● Jackson Centre, Mercer	W	500
● *Jackson Mines*, Fayette	SW	×
● Jackson Summit, Tioga	N	50
Jackson Valley, Susqueh'a	NE	175
● Jacksonville, Lehigh	E	280
● *Jacksonville*, Cumberland	S	250
Jacksonwald, Berks	SE	59
● *Jack's Run*, Allegheny	SW	×
Jacksville, Butler	W	50
● Jacob's Creek, Westm'l'd	SW	×
● Jacob's Mills, York	S	40
Jacobus, York	S	50
● *James*, Somerset	SW	×
● James Creek, Huntingdon	C	500
● *James Mill*, Forest	NW	×
● *Jameson*, Bedford	S	×
● Jamestown, Mercer	W	1,500
Jamison, Bucks	SE	50
● Jamison City, Columbia	C	×
● *Jamison*, Forest	NW	×
● *Jamisonville*, Butler	W	25
● *Janeway's Siding*, F'y'te	SW	×
Jarrettown, Montgomery	SE	200
● Jeannette, Westmorel'd	SW	4,000
● Jeansville, Luzerne	E	1,800
● Jeddo, Luzerne	E	1,000
Jefferson, Greene	SW	330
● *Jefferson*, Schuylkill	E	30
Jefferson, Clarion	W	50
● *Jefferson*, York	S	500
Jefferson Centre, Butler	W	×
● *Jefferson Junction*, Susquehanna	NE	×
Jefferson Line, Clearfield	C	25
Jeffersonville, Montgom'y	SE	200
● *Jeffreystown*, Allegheny	SW	×
Jeffries, Clearfield	C	20
● *Jenkins*, Luzerne	E	×
● Jenkinstown, Montg'm'y	SE	1,609
Jenner's Cross Roads, Somerset	SW	75
Jennerstown, Somerset	SW	110
Jennersville, Chester	SE	100
Jenningsville, Wyoming	NE	200
● Jermyn, Lackawanna	NE	2,650
Jerry, Cameron	N	×
● Jersey Mills, Lycoming	N	54
Jersey Mines, Luzerne	E	×
● Jersey Shore, Lycoming	N	2,000
● *Jersey Shore Junc.*, Lyc'ng	N	×
● Jerseytown, Columbia	C	300
Jewel, Crawford	NW	×
● *Jim Run*, Fayette	SW	×
● Joanna, Berks	SE	210
● *Joanna Height*, Berks	SE	×
Job's Corners, Tioga	N	50
● *Johnny Cake*, Warren	NW	×
Johnsburgh, Somerset	SW	52
● *Johnson Brook*, Tioga	N	×
● *Johnsonburgh*, Elk	N	700
● *Johnson's*, Washington	SW	×
● *Johnson's Crossing*, W'n	NW	×
● *Johnson's Mill*, McKean	N	×
● Johnsonville, Northamp'n	E	180
● Johnstown, Cambria	C	21,129
Johnsville, Bucks	SE	100
● *Johnsville*, Bucks	SE	200
Joint, Allegheny	SW	×
● *Jo Jo Junction*, McKean	N	×
● Joliet, Schuylkill	E	25
Jollytown, Greene	SW	100
Jones Mills, Westmorel'd	SW	75
● Jones Station, Allegheny	SW	×
● Jonestown, Lebanon	SE	700
Jordan, Lehigh	E	350
● *Jordan*, Bucks	SE	×
● *Jordan Bridge*, Lehigh	E	×
Joville, McKean	N	×
● *Joyce's Quarry*, Fayette	SW	×
Jubilee, Wayne	NE	×
● Julian, Centre	C	200
Jumonville, Fayette	SW	130
● Junction, Lancaster	SE	500
● *Junction*, Warren	NW	×
● *Junction*, York	S	×
● *Junction Number 1*, Allegheny	SW	×
● *Junction Number 2*, Allegheny	SW	×
● *Junction Switch*, Mont'ry	SE	×
● *June Bug*, Westmorel'd	SW	×
Juniata, Perry	C	250
● *Juniata Bridge*, Perry	C	×
Justus, Lackawanna	NE	84
Juva, Erie	NW	47
● *Kalmiah Fan House*, D'p'n	C	×
Kammerer, Washington	SW	200
● Kane, McKean	N	3,000
Kane City, Venango	NW	175
● *Kane Junction*, McKean	N	×
● Kaneshohn, McKean	N	×
● *Kantners*, Somerset	SW	×
Kantz, Snyder	C	25
Kaolin, Chester	SE	100
● *Kapps*, Northumberland	C	×
● *Karn's*, Allegheny	SW	×
● Karns City, Butler	W	400
● Karthaus, Clearfield	C	250
Kasota, Bradford	N	50
Kasson, McKean	N	40
Kasson Brook, Wyoming	NE	×
Katan, Erie	NW	×
● Katellen, Northampton	E	150
● *Kaufman Run*, Cambria	C	×
● Kauffman, Franklin	S	175
Kaylor, Armstrong	W	66
● *Kaylor*, Cambria	C	×
● Kearney, Bedford	S	25
Kearsarge, Erie	NW	200
● Keating, Clinton	N	97
● *Keating*, Allegheny	SW	×
● *Keating*, Potter	N	200
● *Keating Summit*, Potter	N	×
Keeksburg, Westmorel'd	SW	100
Keech, Potter	N	20
● *Keefer*, Northumberland	C	×
Keefers, Franklin	S	50
Keelersburgh, Wyoming	NE	33
Keeneyville, Tioga	N	150
● *Keens*, Wayne	NE	×
Keepville, Erie	NW	32
Keertown, Crawford	NW	×
Keewaydin, Clearfield	C	72
Keffer, Westmoreland	SW	30
● *Keffers*, Schuylkill	E	25
● Kegg, Bedford	S	25
Kehler, Schuylkill	SW	400
Keim, Somerset	SW	×
● Keister's, Butler	W	50
Keislers, Somerset	SW	×
Kelayres, Schuylkill	E	×
Kellam, Wayne	NE	×
Kellersburgh, Armstrong	W	100
Kellers Church, Bucks	SE	350
Kellettville, Forest	NW	100
Kellyburgh, Lycoming	N	65
Kelly Cross Roads, Union	C	57
Kelly Point, Union	C	133
● Kelly's Station, Armstr'g	W	100
Kelleyville, Delaware	SE	×
Kelton, Chester	SE	100
Kemblesville, Chester	SE	200
● Kempton, Berks	SE	32
Kendall, Beaver	W	30
● Kendall Creek, McKean	N	1,919
● *Kendrick*, Clearfield	C	×
Kenilworth, Chester	SE	300
● Kennard, Mercer	W	100
Kennedy, Allegheny	SW	×
Kennedy, Tioga	N	20
● *Kennedy Siding*, Cambria	C	×
Kennerdell, Venango	NW	250
● *Kennerdell*, Venango	NW	75
● Kennett Square, Chester	SE	1,200
● *Kenney*, Allegheny	SW	×
● *Kenneys*, Berks	SE	×
● *Kensington*, Phil'delphia	SE	×
Kent, Indiana	W	160
Kenwood, Indiana	W	×
● *Kenwood*, Beaver	W	×
Keown, Allegheny	SW	200
● *Kepler's Mill*, North'pt'n	E	×
● Kepner, Schuylkill	E	50
● *Kerby Siding*, Mercer	W	×
● *Kermoor*, Clearfield	C	×
● *Kerr*, Allegheny	SW	×
● *Kerr's*, Washington	SW	15
● Kerrsville, Cumberland	S	25
● Kerrtown, Crawford	NW	290
Keiser's, Elk	N	300
Keshaqua, McKean	N	×
Kersting, Butler	W	
Ketcham, Luzerne	E	32
● *Ketner*, Elk	N	×
Keys, York	S	150
● *Keystone*, Fayette	SW	×
Keystone, Perry	C	150
● *Keystone Colliery*, Centre	C	×
● Keystone Junc., Somers't	SW	200
Khedive, Greene	S	20
Kile, Mercer	W	×
Kilgore, Mercer	W	40
Killinger, Dauphin	C	100
Kilmer, Juniata	C	×
Kimberly, Bradford	C	×
● Kimberton, Chester	SE	150
● Kimble, Pike	NE	230
Kimmel, Indiana	W	80
King, Bradford	S	150
● King of Prussia, Montg'y	SE	150
● King's Bridge, Lanc't'er	SE	100
● Kingsdale, Adams	S	100
● Kingsley, Susquehanna	NE	×
Kings Mill, Perry	C	×
● *Kingsport*, Cambria	C	1,000
● Kingston, Luzerne	E	2,381
● *Kingston*, Westmorel'nd	SW	×
Kingsville, Clarion	W	20
Kingwood, Somerset	SW	300
Kintnersville, Bucks	SE	100
● Kinzer's, Lancaster	SE	325
● Kinzua, Warren	NW	800
● *Kinzua Viaduct*, McKean	N	×
● *Kinzua Junc.*, McKean	N	×
● Kipp, Bradford	N	260
● Kipple, Blair	C	×
● *Kipp's Run*, Northuml'd	C	×
Kirby, Greene	SW	100
Kirbyville, Berks	SE	35
● *Kirkland*, Chester	SE	×
Kirkland, Westmoreland	SW	×
Kirkman, Jefferson	W	×
Kirk's Mills, Lancaster	SE	400
Kirkwood, Lancaster	SE	100
Kirtland, Westmorelands	SW	×
Kishacoquillas, Mifflin	C	300
Kissel Hill, Lancaster	SE	×
● *Kisslinger*, Berks	SE	×
Kistler, Perry	C	60
Kitches Corner, Mercer	W	30
● Kittanning, Armstr'g	W	3,095
● *Kittanning Point*, Blair	C	299
● *Kittatinny*, Carbon	E	×
Kizer's, Lackawanna	NE	25
● *Kladder*, Blair	C	×
Klecknerville, Northampton	E	261
Kleinfeltersville, Lebanon	SE	210
● *Kline's Corner*, Lehigh	E	×
● Kline's Grove, N'thuml'd	C	10
Klinesville, Berks	SE	50
Klingerstown, Schuylkill	E	100
Knapp, Tioga	N	300
Knauer's, Berks	SE	100
● *Kneedler*, Montgomery	SE	×
Knights, Westmoreland	SW	×
Knob, Beaver	W	50
Knobsville, Fulton	S	80
Knousetown, Juniata	C	400
● Knowlton, Delaware	SE	200
● *Knowlton*, Potter	N	×
● Knox, Clarion	W	851
Knox City, McKean	N	×
Knox Dale, Jefferson	W	100
● Knoxville, Tioga	N	1,500
● *Kohinoor Junc.*, Sch'ylk'll	E	×
Kossuth, Clarion	W	150
● *Kratz*, Montgomery	SE	×
Kratzerville, Snyder	C	125
● Kreamer, Snyder	C	50
Kreidersville, Northampt'n	E	275
● Kremis, Mercer	W	30
Kresgeville, Monroe	E	180
Krick's Mill, Berks	SE	30
● Krider, Huntingdon	C	150
● *Krings*, Cambria	C	×
Krumsville, Berks	SE	50
Kuhn, Somerset	SW	390
● *Kulps*, Northumberland	C	×
Kulpsville, Montgomery	SE	350
Kunckle, Luzerne	E	150
Kunkletown, Monroe	E	120
● Kutztown, Berks	SE	1,340
● *Kylers*, Clearfield	C	×
● *Kyler's Corners*, Elk	N	×
Kylertown, Clearfield	C	250
Kyttle, Luzerne	E	×
Laanna, Pike	NE	100
Laboratory, Washington	SW	×
La Bott, York	S	×
● Laceyville, Wyoming	NE	850
Lack, Juniata	C	32
● *Lackawanna*, Lackaw'a	NE	×
● *Lackawannock & Bloomsburg Junction*, Luzerne	E	×
● *Lackawannock Junc.* Me'r	W	×
● Lackawaxen, Pike	NE	350
● *La Colle*, Westmoreland	SW	×
● Laddsburgh, Bradford	N	60
Ladona, Potter	N	×
● La Fayette, McKean	N	50
Lafayette, McKean	N	×
● *La Fayette*, Montgomery	SE	×
Lafayette Hill, Montg'ery	SE	450
● *Lafferty*, McKean	N	×
● Laflin, Luzerne	E	×
● *Laflin*, Lackawanna	NE	×
Lagonda, Washington	SW	4
● *La Grange*, Wyoming	NE	×
Lahaska, Bucks	SE	320
Laidig, Fulton	S	30
Lairdsville, Lycoming	N	125
● La Jose, Clearfield	C	105
Lake, Luzerne	E	100
Lake, Westmoreland	SW	×
● Lake Cary, Wyoming	NE	130
● Lake Ariel, Wayne	NE	×
Lake Como, Wayne	NE	200
● *Lake Conewago*, Lebanon	SE	×
Lake Pleasant, Erie	NW	100
Lake Run, Sullivan	N	140
Lake View, Susquehanna	NE	25
● *Lakeville*, Crawford	NW	×
Lake Wynola, Wyoming	NE	×
● Lakin, Wayne	NE	32
Lamar, Clinton	N	125
Lamartine, Clarion	W	250
Lambertsville, Somerset	SW	150
Lambs, Venango	NW	125
● Lamb's Creek, Tioga	N	175
● *Lamoka*, Bradford	N	×
● *Lamokin*, Delaware	N	×
La Mott, Montgomery	SE	×
Lampeter, Lancaster	SE	250
Lanark, Lehigh	E	40
● *Lancashire Colliery*, Cle'd	C	×
● **Lancaster**, Lancaster	SE	32,090
● *Lancaster Junc.* Lancas'r	SE	×
● *Lancaster Switch*, Nor'd	C	×
● Lancelot, Allegheny	SW	×
● Landenburgh, Chester	SE	450
Lander, Warren	NW	200
● Landingville, Schuylkill	E	280
Landisburgh, Perry	C	400
Landis' Store, Berks	SE	450
Landis Valley, Lancaster	SE	200
● Landisville, Lancaster	SE	350
● Landrus, Tioga	N	97
● *Lane*, Armstrong	W	×
● Lanesborough, Susque'a	NE	2,131
● Lane's Mills, Jefferson	W	60
● *Lane's Mills*, Jefferson	W	×
● Langdon, Lycoming	N	150
● *Langdon*, Erie	NW	×
● Langhorne, Bucks	SE	726
Langville, Jefferson	W	159
● Lansdale, Montgomery	SE	1,867
● Lansdowne, Delaware	SE	50
● Lansford, Carbon	E	3,995
● Lansing, Tioga	N	50
● La Plume, Lackawanna	NE	50
Laporte, Sullivan	N	375
Lapp's, Lancaster	SE	20
● Larabee, McKean	N	250
● *Larimer*, Westmoreland	SW	×
● Larimers Station, West'd	SW	500
Larksville, Luzerne	E	25
● *Laros*, Lehigh	E	×
● Larry's Creek, Lycoming	N	398
● Larue, York	S	50
Lash, Westmoreland	SW	×
Lathrop, Susquehanna	NE	60
● *Lathrop*, Tioga	N	×
Latimore, Adams	S	100
● *Lattimore*, Allegheny	SW	×
● Latrobe, Westmoreland	SW	4,000
Latshaw, Northumberland	C	×
Latta Grove, Huntingdon	C	26
Lattimer Mines, Luzerne	E	×
● *Laughlin*, Allegheny	SW	×
● Laubasks, Columbia	C	×
Laughlintown, Westm'l'd	SW	125
● *Laurel*, Allegheny	SW	×
● Laurel, York	S	150
● *Laurel*, Cumberland	S	×
● *Laurel*, Chester	SE	×
● *Laurel Dale*, Berks	SE	×
Laurel Hill, Fayette	SW	65
● *Laurel Run*, Luzerne	E	×
● *Laurel Run Colliery*, Cen'r	C	×
● Laurelton, Union	C	150
Laurelville, Westmorel'd	SW	120
● Laury's Station, Lehigh	E	200
Lavansville, Somerset	SW	150
Lavelle, Schuylkill	E	400
Lavery, Erie	NW	×
● *Lawndale*, Montgomery	SE	×
● Lawn, Lebanon	SE	×
Lawndale, Bucks	SE	125
● *Lawnton*, Philadelphia	SE	×
● Lawrence, Washington	SW	50
● *Lawrence Junc.* Lawr'e	W	×
● Lawrenceville, Tioga	N	438
● *Lawrenceville*, Allegh'y	SW	×
● Lawsonham, Clarion	W	150
Lawsville Centre, Susqu'a	NE	75
Layfield, Montgomery	SE	×
● Layton's Sta., Fayette	SW	50
● *Lazaretto*, Delaware	SE	×
Leachburgh, Allegheny	SW	75
Leacock, Lancaster	SE	250
● *Lead Works*, Allegheny	SW	×
League Island Navy Yard, Philadelphia	SE	×
● Leaman Place, Lancaster	SE	210
Leasdale, Allegheny	SW	200
Leasuresville, Butler	W	65
Leatherwood, Clarion	W	175
● **Lebanon**, Lebanon	SE	14,734
Lebo, Perry	C	200
● Leboeuf, Erie	NW	168
Leck Hill, Northumberland	C	75
Leconte's Mills, Clearfield	C	200
Lederachsville, Montgo'ry	SE	150
Ledgedale, Wayne	NE	100
Ledger, Lancaster	SE	100
Lee, Luzerne	E	×
Leechburgh, Armstrong	W	2,000
● *Leechburgh Sta.* West'ld	SW	×
● Leech's Corners, Mercer	W	100
● *Leemine*, Luzerne	E	×
Leeper, Clarion	W	148
● *Lee's*, Chester	SE	×
● *Leesburg*, Cumberland	S	225
Leesburgh, Mercer	W	100
● *Leesburgh Sta.* Mercer	W	×
● Lee's Cross Roads, Cumb'd	S	225
● *Leesport*, Berks	SE	×
Leesport, Berks	SE	950
Leetonia, Tioga	N	300
● Leetsdale, Allegheny	SW	400
● *Lefevre*, Adams	S	×
● Legionville, Beaver	W	×
Lehuenburgh, Bucks	SE	×
● *Lehigh*, Lackawanna	NE	×
● Lehigh Gap, Carbon	E	550
● Lehigh Tannery, Carbon	E	260
● Lehighton, Carbon	E	2,959
Lehman, Luzerne	E	200
Lehmenburgh, Bucks	SE	×
● *Lehmaster's*, Franklin	S	×
Leib, Schuylkill	E	100
Leibysville, Schuylkill	E	97
● *Leidighs*, Cumberland	S	×
Leinbach's, Berks	SE	167
● *Leiper Switch*, Delaware	SE	×
● Leisenring, Fayette	SW	4,500
● *Leith*, Fayette	SW	×
Leithsville, Northampton	E	150
● *Leize's Dam*, Berks	SE	×
● Lemaster's, Franklin	S	175
● Lemon, Wyoming	NE	100
● Lemont, Centre	C	150
● *Lemont*, Fayette	SW	×
● *Lemont Furnace*, Fay'te	SW	1,500
● Lenape, Chester	SE	25
Lenhartsville, Berks	SE	300
● *Lenkers*, Dauphin	C	×
● Lenni Mills, Delaware	SE	475
● Lenover, Chester	SE	35
Lenox, Susquehanna	NE	75
Lenoxville, Susquehanna	NE	75
Leona, Bradford	N	100
Leonard, Chester	SE	×
● *Leonard*, Clearfield	C	×
Leonardsville, Wayne	NE	25
Leopard, Chester	SE	110
Leota, Butler	W	×
Le Raysville, Bradford	N	374
Le Roy, Bradford	N	300
● Leslie Run, Carbon	E	×
Letort, Lancaster	SE	40
Letterkenny, Franklin	S	×
● *Leuffer*, Westmoreland	SW	×
● *Level Corners*, Lycoming	N	×
● *Lewiston*, Carbon	E	×
● *Lewellyn Crossing*, Schl'k'l	E	×
Lewis, Allegheny	SW	125
Lewisberry, York	S	500
● **Lewisburgh**, Union	C	3,205
● *Lewis Mills*, Chester	SE	×
● Lewis Run, McKean	N	65
● **Lewistown**, Mifflin	C	3,288
● *Lewistown Junc.* Mifflin	C	×
Lewisville, Chester	SE	250
Lexington, Lancaster	SE	175
Liberty, Tioga	N	1,000
● *Liberty*, McKean	N	×
Liberty Corners, Bradford	N	30
Liberty Square, Lancaster	SE	200
Libonia, Franklin	S	×
Library, Allegheny	SW	100
● *Lickly*, Berks	SE	150
● Lickdale, Lebanon	SE	400
Lickingville, Clarion	W	110
Lick Run, Allegheny	SW	×
Lick Run Mills, Clearfield	C	80
● Light Street, Columbia	C	400
● Ligonier, Westmorela'd	SW	784
Lilly, Cambria	C	950
Lillyville, Beaver	W	10
Lima, Delaware	SE	195
Lime Hill, Bradford	N	32
Limekiln, Berks	SE	65
● *Limekilns*, Somerset	SW	×
Limeport, Lehigh	E	77
Limerick, Montgomery	SE	390
Limerick Square, Mont'gry	SE	×
● *Limerick Sta.* Mont'gery	SE	×
● Lime Ridge, Columbia	C	260
Lime Rock, Lancaster	SE	195
● *Limestone*, Bedford	S	×
Limestone, Clarion	W	300
● *Limestone Siding*, Law'ce	W	×
Limestoneville, Montour	C	130
Lime Valley, Lancaster	SE	120
Lincoln, Lancaster	SE	550
● *Lincoln*, Chester	SE	×
● *Lincoln Colliery*, Schuy'kl	E	×
Lincoln Falls, Sullivan	N	45
Lincoln University, Chs't'r	SE	195
● Lincolnville, Crawford	NW	95
● *Linden*, Allegheny	SW	×
● Linden, Lycoming	N	265
● Linden Hall, Centre	C	65
● Lindley, Philadelphia	SE	×
● Lindley's Mills, Wash'on	SW	50
● Lindsey, Jefferson	W	1,000
Line Lexington, Bucks	SE	291
Line Mountain, North'land	C	26
● Linesville, Crawford	NW	611
● Linfield, Montgomery	SE	500
● Linfoot, Lycoming	N	×
Linglestown, Dauphin	C	390
Links, Tioga	N	×
● *Linmore*, Beaver	W	×
● *Linn*, Fayette	SW	×
● Linwood Sta., Delaware	SE	1,200
● Lionville, Chester	SE	195
Lippincott, Greene	SW	25
Lisburn, Cumberland	S	260
Listonburgh, Somerset	SW	160
Litchfield, Bradford	N	210
● Lititz, Lancaster	SE	1,504
Little Britain, Lancaster	SE	195
Little Cooley, Crawford	NW	260
Little Elk, Erie	NW	×
Little Gap, Carbon	E	315
Little Marsh, Tioga	N	232
Little Meadows, Susq'h'n	NE	455
Little Narrows, Pike	NE	×
● Little Oley, Berks	S	325
● Littlestown, Adams	S	995
● *Little Tobey*, Clarion	W	×
● Litzenberg, Lehigh	E	270
● Livermore, Westm'r'l'd	SW	350
Liverpool, Perry	C	850
● *Liverpool Sta.*, Perry	C	×
Lix, Bradford	N	×
● *Lizard Creek Junc.*, Car'n	E	×
Lizette, Bucks	SE	×
● Llanwellyn, Delaware	SE	×
● Llewellyn, Schuylkill	E	350
● *Llewellyn Crossing*, S'u'll	E	×
● Lloyd, Tioga	N	140
● Lloydville, Cambria	C	100
Loag, Chester	SE	47
Lobachsville, Berks	SE	400
● *Lobeck*, Wyoming	NE	×
● *Lochiel*, Dauphin	C	×
● Lochiel, Union	C	50
● *Lochland*, Lehigh	E	×
● *Locke Valley*, Hunt'gdon	C	×
● **Lock Haven**, Clinton	N	7,350
● *Lock Haven Sta.*, Clinton	N	×
● Lock Number Four, Washington	SW	200
● Lock Number Three, Allegheny	SW	×
● Lockport, Northampton	E	×
Lockport, York	S	×
Lockport, Erie	NW	300
● Lockport Sta., W'm'l'd	SW	100
● *Lock Ridge*, Lehigh	E	×
Lockville, Wyoming	NE	75
● Locust Dale, Schuylkill	E	600
● Locust Gap, Northumbl'd	C	1,850
● *Locust Gap Junc.*, N'm'l'd	C	×
Locust Grove, Fulton	S	×
Locust Grove, York	S	×
Locust Lane, Indiana	W	36
● *Locust Summit*, N'umbl'd	C	×
Locust Valley, Lehigh	E	130
● *Locustwood*, M'tgomery	SE	×
Lodi, Bucks	SE	×
● Lofty, Schuylkill	E	397
● *Logan*, Beaver	W	×
● *Logan*, Mifflin	C	×
● Logan, Philadelphia	SE	×
● Logania, Perry	C	20
Logan Mills, Clinton	N	150
● Logan's Ferry, Al'g'ny	SW	200
● Logansport, Armstrong	W	20
Loganton, Clinton	N	385
Loganville, York	S	500
London, Mercer	W	100
Londonderry, Chester	SE	250
Londonderry, Lebanon	SE	×
London Grove, Chester	SE	150
Lone Pine, Washington	SW	225
Lone Star, Greene	SW	25
● *Longacre*, Schuylkill	E	×
● *Long Bridge*, Westm'l'd	SW	×
● *Long Brook*, Sullivan	N	×
● *Longfellow*, Mifflin	C	×
Long Level, York	S	300
Long Pond, Monroe	E	50
● *Long Run*, Allegheny	SW	×
Long Run, Armstrong	W	130
● *Longsdorff's*, Cumberland	S	×
● *Long Siding*, Lycoming	N	×
● *Long Siding*, Huntingdon	C	×
Long Siding, Northampton	E	×
● *Long Siding*, Luzerne	E	×
● *Long Siding*, Mercer	W	×
Long's Stand, Crawford	NW	×
● *Long's Sta.*, Franklin	S	×
Long Swamp, Berks	SE	480
Long Valley, Bradford	N	260
● *Long Valley Junc.*, Br'f'd	N	×
Lookout, Wayne	NE	×
● *Look Out*, Luzerne	E	×
● *Loop*, Blair	C	×
Loop, Indiana	W	×
● *Loop Junc.*, Lehigh	E	×
● Lopez, Sullivan	N	1,000
Lorah, Berks	SE	260
● *Lorberry Junc.*, Schuy'll	E	×
Lord's Valley, Pike	NE	65
Loretto, Cambria	C	350
Lose, Westmoreland	SW	×
● *Losher Run*, Perry	C	130
● Lost Creek, Schuylkill	E	150
● *Lost Stock*, Allegheny	SW	×
Lotta Grove, Huntingdon	C	×
Lottsville, Warren	NW	300
Louck's Mills, Potter	N	×
● *Loudon*, Franklin	S	×
● Lovells Sta., Erie	NW	19
Lovelton, Wyoming	NE	100
Lovely, Bedford	S	25
Lover, Washington	SW	×
● *Lovers*, Mercer	W	×
Loveville, Centre	C	50
Loveville, Centre	C	×
Lovi, Beaver	W	×
Lowell, Snyder	C	×
● *Lower Catasauqua*, Leh'h	E	×
● *Lower Fullerton*, Lehigh	E	×
Lower Heidelberg, Berks	SE	140
● *Lower Hillville*, Clarion	W	×
Lower Providence, Montgomery	SE	300
Lower Saucon, Northamp'n	E	120
Lower Two Licks, Indiana	W	100
Lowhill, Lehigh	E	240
Lowville, Erie	NW	×
● Loyalhanna, Westm'l'nd	SW	×
Loyalsock, Lycoming	N	111
● *Loyalsock*, Lycoming	N	×
Loyalton, Dauphin	C	50
Loyalville, Luzerne	E	25
Loysburg, Bedford	S	300
Loysville, Perry	C	380
● Luresco, Westmoreland	SW	100
● Lucinda, Clarion	W	100
● *Luckett*, Cambria	C	×
Lucky, York	S	25
Lucon, Montgomery	SE	130
● *Lucy Furnace*, Northm't'n	E	×
● *Lucyville*, Washington	SW	×
● Ludlow, McKean	N	500
● *Luellen*, Washington	SW	×
● *Luling*, Butler	W	25
Lull, Somerset	SW	×
Lumber City, Clearfield	C	232
Lumberton, Bucks	S	×
Lumberville, Bucks	SE	300
● *Lumber Yard*, Luzerne	E	×
Lundy's Lane, Erie	NW	×
Lurgan, Franklin	S	50
Luthersburgh, Clearfield	C	450
Luther's Mills, Bradford	N	200
Lutton, Mercer	W	33
● Lutzville, Bedford	S	40
● Luzerne, Luzerne	E	2,398
Lycippus, Westmoreland	SW	50
Lycoming, Lycoming	N	×
Lycoming Furnace, Lyc'm'g	N	×
● Lykens, Dauphin	C	2,429
● *Lyles*, Lawrence	W	×
Lyles, Lancaster	SE	110
● *Lynch*, Allegheny	SW	×
● Lyndell, Chester	SE	×
● Lynn, Susquehanna	NE	50
● Lynnport, Lehigh	E	240
Lynnville, Lehigh	E	2[illegible]0
Lyona, Crawford	NW	500
● *Lyon Mill*, Lycoming	N	×
Lyon's, Berks	SE	×
● Lyon's Station, Berks	SE	500
Lyon Valley, Lehigh	E	60
McAlevy's Fort, Huntingd'n	C	160
McAlisterville, Juniata	C	440
● *McAlpine*, Luzerne	E	×
● *McAuley*, Columbia	C	×
McBride, Butler	W	20
● *McCalls Ferry*, Lancaster	SE	×
McCalls Ferry, York	S	200
● *McCalmont*, Butler	W	×
● *McCalmont*, Warren	NW	×
● *McCalmont*, McKean	N	×
McCance, Westmoreland	SW	×
McCandless, Butler	W	100
McCaslin, Lawrence	W	×
● *McCauley*, Clearfield	C	×
McCleary, Beaver	W	30
McClellandtown, Fayette	SW	125
● *McClellans*, McKean	N	×
● *McClintock*, Venango	NW	×
● McClure, Snyder	C	28
● *McClure*, Westmoreland	SW	×
McConnellsburgh, F'lt'n	S	890
McConnell's Mill, Wash'n	SW	100
● McConnellstown, Hunt'd'n	C	309
McCoysville, Juniata	C	150
McCracken, Greene	SW	×
● *McCracken*, Washingt'n	SW	×
McCulloch's Mills, Juniata	C	50
McDermott, York	S	×
● Mc Donald, Washington	SW	1,781
● McElhattan, Clinton	N	100
● McEwensville, N'th'mb'l'd	C	285
McFord, York	S	×
● *McGarvey*, Blair	C	×
● McGee's Mills, Clearfield	C	40
McGinly, Carbon	E	300
● McGoven, Washington	SW	110
McGraw, Warren	NW	250
● *McGrews*, Westmorel'd	SW	×
McHaddon, Armstrong	W	28
McIlhaney, Monroe	E	120
McKean, Erie	NW	300
● *McKean*, Washington	SW	×
● McKeansburgh, Schuylkill	E	350
● McKee's Gap, Blair	C	150
McKee's Half Falls, Snyder	C	20
● McKeesport, Allegheny	SW	20,741
McKee's Rocks, Allegheny	SW	4,500
McKeever Station, Butler	W	×
● *McKelvey's*, Somerset	SW	×
● *McKims*, Beaver	W	×
McKinney, Cumberland	S	×
● McKnightstown, Adams	S	180
● McKune's Depot, W'm'g	NE	32
McLallens Corners, Erie	NW	130
McLane, Erie	NW	150
● *McLaughlins*, Allegheny	SW	×
● *McLean's*, Montgomery	SE	×
● McMahon, Westmorel'd	SW	×
McMichael's, Monroe	E	120
● McMinn, Allegheny	SW	43
McMurray, Washington	SW	50
● *McMinn Summit*, Jeff's'n	W	×
● McNeal, Huntingdon	C	150
McPherron, Clearfield	C	47
McSherry, Adams	S	×
McSherrystown, Adams	S	780
McSparran, Lancaster	SE	50
McVeytown, Mifflin	C	601
● *McVeytown Station*, Mifflin	C	×
McVill, Armstrong	W	100
Mabel, Schuylkill	E	150
Macedonia, Bradford	N	260
Macbeth, Westmoreland	SW	×
Mackeyville, Clinton	N	160
● *Macks*, Susquehanna	NE	×
● Macungie, Lehigh	E	650
Maddensville, Huntingdon	C	125
● Madera, Clearfield	C	150
● *Madera Junc.* Clearfield	C	×
Madison, Westmoreland	SW	198
Madisonburgh, Centre	C	175
Madisonville, Lackawan'a	NE	50
● *Madley*, Bedford	S	×
● *Magees*, Warren	NW	×
Magic, Butler	W	50
● Mahaffey, Clearfield	C	250
Mahanoy, Northumberland	C	195
● Mahanoy City, Schuylkill	E	11,291
Mahanoy Plane, Sch'ylkill	E	*
● *Mahanoy Tunnel*, S'ylk'l	E	×
● *Mahantango*, Dauphin	C	×
Mahantango, Juniata	C	50
Maharg, Butler	W	25
Mahoning, Armstrong	W	100
● *Mahoning*, Carbon	E	×
● Mahoningtown, Lawrc'ce	W	800
Mahoney, Perry	C	×
● Maiden Creek, Berks	SE	150
Mainesburgh, Tioga	N	300
Mainland, Montgomery	SE	80
● Mainville, Columbia	C	125
● Maitland, Mifflin	C	108
● *Maizeville*, Schuylkill	E	250
Makefield, Bucks	SE	25
● *Malin's*, Chester	SE	×
Malta, Northumberland	C	57
● *Maltby*, Luzerne	E	×
● Malvern, Chester	SE	643
● Mammoth, Westm'la'd	SW	600
Manada Hill, Dauphin	C	327
Manatawny, Berks	SE	120

* Population included in Gilberton.

67

PENNSYLVANIA.

Towns.	Counties.	Index.	Pop.
● *Manatawny*	Berks	SE	×
● *Manavoon*	Chester	SE	30
● Manayunk	Philadelphia	SE	10 000
Manchester	York	S	598
Mandata	Northumberland	C	×
● Manheim	Lancaster	SE	2,081
Manito	Westmoreland	SW	50
● *Mann*	Mifflin	C	×
Mannington	Washington	SW	300
● Mann's Choice	Bedford	S	300
Mannsville	Perry	C	50
Manoa	Delaware	SE	400
Manor Dale	Westmorel'd	SW	60
● *Manor Fork*	Lycoming	N	×
Manor Hill	Huntingdon	C	300
● Manor Sta.	W'stm'rel'd	SW	2,000
● Manorville	Armstrong	W	400
Manown	Allegheny	SW	×
● Mansfield	Tioga	N	1,800
● Mansfield Valley	Al'g'y	SW	2,400
● Mantz	Schuylkill	E	50
● *Mapes*	Clinton	N	×
● *Maple*	Chester	SE	×
● *Maple Avenue*	Chester	SE	×
Maple Hill	Lycoming	N	300
● *Maple Island*	Luzerne	E	×
Maple Run	Luzerne	E	×
● *Mapleton*	Huntingdon	C	×
● Mapleton Depot	Hu't'don	C	713
Mapletown	Greene	SW	100
● Maplewood	Wayne	NE	×
● *Marble Hill*	Somerset	SW	×
Marble	Clarion	W	×
Marble Hill	Montgomery	SE	300
Marburg	York	S	10
Marchand	Indiana	W	150
● *Marchand's*	Westm'la'd	SW	×
Marcus Hook	Delaware	SE	×
● *Marcy*	Wyoming	NE	×
Mardin	Tioga	N	260
● *Marengo*	Centre	C	×
Maria	Bedford	S	100
● *Maria Furnace*	Adams	S	×
Mariasville	Venango	NW	30
Marienville	Venango	NW	×
● Marietta	Lancaster	SE	2,385
● *Marietta Junc.*	L'caster	SE	×
● *Marion*	Allegheny	SW	×
● Marion	Franklin	S	200
Marion Centre	Indiana	W	381
● Marionville	Forest	NW	300
Marjorie	Lackawanna	NE	×
Markelsville	Perry	C	200
● *Market Street*	Lycoming	N	×
● *Markham*	Delaware	SE	×
Markle	Westmoreland	SW	35
● *Markle*	Westmoreland	SW	×
● Marklesburg	Hunt'gdon	C	650
● Markleton	Somerset	SW	×
Markleysburg	Fayette	SW	200
Marlborough	Chester	SE	65
Marple	Delaware	SE	300
Marr	Lawrence	W	50
Marron	Clearfield	C	32
● Mars	Butler	W	200
Marsh	Chester	SE	150
● *Marshall*	Butler	W	×
Marshall's Creek	Monroe	E	300
Marshallton	Chester	SE	300
● Marshburgh	McKean	N	×
Marsh Creek	Tioga	N	95
Marshfield	Tioga	N	150
● Marsh Hill	Lycoming	N	115
Marsh Run	Perry	C	25
● *Marsh Run*	York	S	×
Marshview	Bradford	N	97
Marshwood	Lackawanna	NE	×
● *Martha Furnace*	Centre	C	35
Martickville	Lancaster	SE	400
● *Martin*	Warren	NW	×
Martindale	Lancaster	SE	400
● Martinsburgh	Blair	C	770
Martin's Corner	Chester	SE	50
● *Martins' Creek*	McKean	N	×
● Martin's Creek	N'th'p't'n	E	×
Martinsville	Lancaster	SE	300
● Marysville	Perry	C	1,400
Mascot	Lancaster	SE	×
Mason	Venango	NW	×
● Mason and Dixon	Fr'klin	S	50
Masontown	Fayette	SW	518
Masseysburgh	Huntingdon	C	25
Mast	Lancaster	SE	79
Mastersonville	Lancaster	SE	100
● Masthope	Pike	NE	230
Matamoras	Pike	NE	575
● *Mathews' Summit*	Blair	C	×
Mattawana	Mifflin	C	250
Matthews	Chester	SE	100
Matthews Run	Warren	NW	40
Mattie	Bedford	S	25
● **Mauch Chunk**	C'rbon	E	4 098
● Maud	Bucks	SE	100
Mausdale	Montour	C	×
● Mawrglen	Lycoming	N	60
● Maxatawny	Berks	SE	150
● *Maxwell*	Luzerne	E	×
May	Lancaster	SE	50
Mayburgh	Forest	NW	×
● *Mayes Summit*	Clearfield	C	×
Mayfield	Lackawanna	NE	×
● *Maynes*	Potter	N	×
Maysville	Armstrong	W	60
● *Maysville*	Clarion	W	1,695
Maytown	Lancaster	SE	696
Maze	Juniata	C	×
Mazeppa	Union	C	×
Meadow Gap	Huntingdon	C	26
● Meadow Lands	Wash'n	SW	×
● *Meadow Run*	Luzerne	E	×
● **Meadville**	Crawford	NW	9,502
● Mechanicsburgh	Cumb'd	S	690
Mechanicsburgh	Indiana	W	×
Mechanics Grove	Lanc'r	SE	250
Mechanic's Valley	Bucks	SE	200
Mechanicsville	Bucks	SE	250
● *Mechanicsville*	Lancaster	SE	×
Mechanicsville	Lehigh	E	100
Meckville	Berks	SE	25
● **Media**	Delaware	SE	3,000
● *Medix*	Elk	N	×
Meeker	Luzerne	E	×
Mehoopany	Wyoming	NE	400
● *Mehoopany Sta.*	Wyom'g	NE	×
● *Meiser*	Snyder	C	×
Meiserville	Snyder	C	35
● *Melmar*	Montgomery	SE	×
● *Melrose*	Philadelphia	SE	×
● Melrose	Susquehanna	NE	250
● Menallen	Adams	S	125
Mench	Bedford	S	50
● Mendenhall	Chester	SE	30
Mendon	Westmoreland	SW	250
Menges Mills	York	S	150
Menno	Mifflin	C	30
Mentzer	Huntingdon	C	×
● **Mercer**	Mercer	W	2,134
● *Mercer Pike*	Crawford	NW	×
● Mercersburgh	Franklin	S	1,200
● *Mercersburgh Junc.*	F'k'n	S	×
● *Mercer Junction*	Mercer	W	×
Mercur	Bradford	N	30
Meredith	Venango	NW	200
● *Merion*	Montgomery	SE	×
● *Merion*	Montgomery	SE	×
Merlin	Chester	SE	×
● *Mermaid*	Philadelphia	SE	×
Merrittstown	Fayette	SW	74
Merryall	Bradford	N	75
● Mertztown	Berks	SE	300
Merwin	Westmoreland	SW	40
● Meshoppen	Wyoming	NE	711
Messinger	Northampton	E	×
Metal	Franklin	S	300
● *Metamora*	Lehigh	E	×
Mexico	Juniata	C	300
● *Mexico Station*	Juniata	C	×
● Meyersdale	Somerset	SW	1,825
Middagh's	Northampton	E	120
● **Middleburgh**	Snyder	C	5,100
● Middlebury Centre	Tioga	N	75
● Middle Creek	Snyder	C	10
● *Middle Creek*	Somerset	SW	130
Middle Lancaster	Butler	W	125
● Middleport	Schuylkill	E	500
● Middlesex	Cumberland	S	150
Middlesex	Mercer	W	×
Middle Spring	Cumberland	S	125
Middleswarth	Snyder	C	×
● Middletown	Dauphin	C	4,500
Middletown Centre	Susq'a	NE	100
● *Middletown Ferry*	York	S	×
● *Midmount*	Elk	N	×
● Midvale	Franklin	S	200
● Midway	Washington	SW	2,000
● *Midway*	Lebanon	SE	×
● *Mifflin*	Juniata	C	×
● Mifflinburgh	Union	C	1,416
● *Mifflin Cross Roads*	Col'a	C	65
Mifflintown	Juniata	C	926
Mifflintown	Juniata	C	×
● Mifflinville	Columbia	C	400
● Milan	Bradford	N	300
Milanville	Wayne	NE	200
Mile Run	Northumberland	C	137
● Milesburgh	Centre	C	700
● Miles Grove	Erie	NW	400
Milestown	Philadelphia	SE	×
● *Milesville*	Allegheny	SW	×
Milford	Pike	NE	953
● *Milford*	Juniata	C	×
Milford Mills	Chester	SE	75
Milford Square	Bucks	SE	150
● Milford Station	Somer't	SW	100
Millback	Lebanon	SE	150
Millbrook	Mercer	W	×
● *Millbrook*	Franklin	S	100
● *Millburn*	Mercer	W	×
Mill City	Wyoming	NE	350
● Mill Creek	Huntingdon	C	300
● *Mill Creek*	Luzerne	E	×
● *Mill Creek*	Erie	NW	×
● *Mill Creek*	Tioga	N	×
● *Mill Creek Junc.*	Schuy'll	E	×
● *Milldale*	Schuylkill	E	×
Milledgeville	Mercer	W	50
● *Miller*	Cameron	N	×
● *Miller*	Northampton	E	200
● *Miller Farm*	Venango	NW	×
● *Miller's*	Bradford	N	65
Miller's	Crawford	NW	×
● *Miller's*	Forest	NW	×
● *Miller's*	Somerset	SW	×
● Millersburgh	Dauphin	C	1,534
● *Miller's Crossing*	Schuy'l	E	×
● *Miller's Grove*	Allegh'y	SW	×
● Miller's Station	Craw'd	NW	100
Millers Switch	Northamp'n	E	×
Millerstown	Perry	C	600
● *Millerstown*	Butler	W	1,500
● *Millerstown Station*	Perry	C	×
Millersville	Lancaster	SE	1,300
● Millerton	Tioga	N	450
Mill Grove	Columbia	C	150
Mill Grove	Westmoreland	SW	50
● Mill Hall	Clinton	N	398
● *Mill Haven*	Elk	N	×
Millheim	Centre	C	625
Milligantown	Westm'rl'd	SW	10
● *Mill Lane*	Chester	SE	×
● Millmont	Union	C	80
Mill Park	Montgomery	SE	×
Millport	Potter	N	100
● Millrift	Pike	NE	100
● *Mill Road*	Montgomery	SE	×
Mill Run	Fayette	SW	125
● *Mill's*	Allegheny	SW	×
Mills	Potter	N	1,000
Millsborough	Washington	SW	350
● *Millside*	Cambria	C	×
Millstone	Elk	N	228
Milltown	Chester	SE	80
● *Milltown*	Allegheny	SW	×
Millview	Sullivan	N	180
● Mill Village	Erie	NW	700
● *Millville*	Clarion	W	×
● Millville	Columbia	C	500
● *Millville*	Westmoreland	SW	50
● Millway	Lancaster	SE	200
● Millwood	Westmorel'd	SW	350
● Milnesville	Luzerne	E	580
● Milroy	Mifflin	C	600
● Milton	Northumberland	C	5,395
Milton Grove	Lancaster	SE	125
Milville	Northumberland	C	×
Milwaukee	Lackawanna	NE	100
● Mina	Potter	N	500
Minard	McKean	N	×
● *Mine Hill Gap*	Schuylkill	E	×
● Mineral Point	Cambria	C	200
● *Mineral Spring*	Som'rset	SW	×
● Miners Mills	Luzerne	E	2,075
● *Miners Village*	Lebanon	SE	×
● Minersville	Schuylkill	E	3,498
● Mines	Blair	C	400
Mines	Somerset	SW	×
● *Mingo*	Montgomery	SE	×
● Minnequa	Bradford	N	26
Minnich	Lehigh	E	×
● Minooka	Lackawanna	NE	32
Minooka Junction	Lacka.	NE	×
Minter	Fulton	S	×
● *Mintzer's*	Schuylkill	E	×
Miola	Clarion	W	33
● *Mitchells*	Clearfield	C	×
● Mitchells Creek	Tioga	N	100
Mitchell's Mills	Indiana	W	150
Mitchell's Mines	Cambria	C	×
Mixtown	Tioga	N	100
● *Mocanaqua*	Luzerne	E	×
Mock	Somerset	SW	×
● Modena	Chester	SE	200
● *Mogee's*	Montgomery	SE	×
Mohn's Store	Berks	SE	900
● Mohrsville	Berks	SE	200
● Molino	Schuylkill	E	×
Molltown	Berks	SE	85
Monaghan	York	S	×
Monarch	Fayette	SW	×
Monarch	Washington	SW	×
Mong	Clarion	W	×
Mongul	Franklin	S	100
Moniteau	Butler	W	25
● Monocacy	Berks	SE	300
● Monocacy Station	Berks	SE	350
● Monongahela City	Wshn	SW	4,086
● *Monongahela City Station*	Washington	SW	×
Monroe	Clarion	W	300
● *Monroe*	Butler	W	×
Monroe	Bucks	SE	×
● Monroeton	Bradford	N	700
Monroeville	Allegheny	SW	30
Monroeville	Butler	W	50
Montabella	Perry	C	×
● Mont Alto	Franklin	S	400
● *Mont Alto Junc.*	Franklin	S	×
Montana	Columbia	C	×
● *Montana Siding*	Sch'ylkill	E	×
● Montandon	Northumbla'd	C	350
● Mont Clare	Montgomery	SE	400
Montdale	Lackawanna	NE	×
● *Montello*	Berks	SE	×
Monterey	Berks	SE	190
● *Monterey*	Clarion	W	×
● *Monterey*	Adams	S	×
Montgomery Ferry	Perry	C	75
Montgomery Square	Mntg.	SE	75
● Montgomery Sta.	Lycmg.	N	450
● *Montour Junc.*	Allegh'y	SW	×
● Montoursville	Lycoming	N	1,326
● **Montrose**	Susquehan.	NE	1,735
● *Montrose*	Susquehanna	NE	×
● *Montrose*	Allegheny	SW	×
Montsera	Cumberland	S	20
● *Monument*	Clinton	N	×
Moon	Allegheny	SW	40
● *Moons*	Somerset	SW	×
● *Moore*	Delaware	SE	×
● Mooredale	Cumberland	S	300
● *Moredale Colliery*	H'tdon	C	×
● Moore's	Delaware	SE	1,000
● *Moores*	Fayette	SW	×
● Mooresburgh	Montour	C	200
● *Moore's Mill*	Cumberland	S	×
● Moorestown	Northampt'n	E	225
Mooresville	Huntingdon	C	×
● Moorheadville	Erie	NW	200
● Moosehead	Luzerne	E	50
● Moosic	Lackawanna	NE	1,000
● *Moraine*	Luzerne	E	×
● Morann	Clearfield	C	×
● Moravia	Lawrence	W	150
Mordansville	Columbia	C	75
● Morea Colliery	Schuylkill	E	50
Moreland	Lycoming	N	560
● *Morewood*	Westmorel'd	SW	×
● *Morgan*	Allegheny	SW	×
● *Morgan*	Fayette	SW	500
Morgan's Hill	Northampton	E	100
Morgantown	Berks	SE	200
● Morganza	Washington	SW	×
● *Morley*	Armstrong	W	×
● *Morningside*	Allegheny	SW	×
● Morrell	Huntingdon	C	200
● *Morrell*	Blair	C	×
● Morris	Tioga	N	200
Morris Cross Roads	Fayet'	SW	25
● *Morrisdale Colliery*	Clrfi'ld	C	400
● Morrisdale Mines	Clearfi'd	C	400
● Morrison's	McKean	N	125
● *Morris Ridge*	Columbia	C	×
● Morris Run	Tioga	N	2,600
● Morrisville	Bucks	SE	1,000
● *Mortimer*	Clarion	W	×
● Morton	Delaware	SE	600
● Mortonville	Chester	SE	200
Morwood	Montgomery	SE	30
● Moscow	Lackawanna	NE	600
● Moselem	Berks	SE	260
Moselem Springs	Berks	SE	62
● *Mosgrove*	Armstrong	W	×
Moshannon	Centre	C	200
● *Moshannon*	Clearfield	C	×
Moslertown	Crawford	NW	100
Mosserville	Lehigh	E	50
● *Moss Side*	Allegheny	SW	×
● Mostollar	Somerset	SW	75
Mount Ætna	Berks	SE	325
Mountain	Berks	SE	59
● Mountaindale	Cambria	C	75
● Mountain Eagle	Centre	C	250
● Mountain Grove	Luzerne	E	200
Mountain Home	Monroe	E	250
Mountain Lake	Bradford	N	60
● *Mountain Park*	Luzerne	E	×
Mountain Sunset	Berks	SE	×
● Mountain Top	Luzerne	E	390
Mountain Valley	L'ck'w'a	NE	32
Mountainville	Lehigh	E	250
● *Mount Airy*	Phil'd'lphia	SE	×
● Mount Alton	McKean	N	600
Mount Alverno	Delaware	SE	×
● Mount Bethel	North'pt'n	E	380
● Mount Braddock	F'yette	SW	260
● *Mount Carbon*	Sch'ylk'll	E	300
● *Mount Carbon Junc.*	Schuylkill	E	×
● Mount Carmel	N'thu'bl'd	C	8,243
Mount Chestnut	Butler	W	100
Mount Cobb	Lackawanna	NE	200
● *Mount Dallas*	Bedford	S	×
● *Mount Gretna*	Lebanon	SE	×
● *Mount Hickory*	Mercer	W	×
● Mount Holly Springs	Cumberland	S	1,194
● *Mount Holly Springs*	Cumberland	S	×
● Mount Hope	Lancaster	SE	150
Mount Jackson	Lawrence	W	145
● Mount Jewett	McKean	N	500
● Mount Joy	Lancaster	SE	1,613
Mount Lebanon	Allegh'ny	SW	90
● *Mount Moriah*	Ph'l'd'a	SE	×
Mount Morris	Greene	SW	300
Mount Nebo	Lancaster	SE	300
Mount Oliver	Allegheny	SW	400
● *Mountour Junc.*	Allg'ny	SW	×
Mount Patrick	Perry	C	75
● Mount Pleasant	Westmoreland	SW	3,645
● *Mount Pleasant*	Phila.	SE	×
● *Mount Pleasant*	Centre	C	×
● *Mount Pleasant*	Wayne	NE	×
Mount Pleasant Mills	Snyd'r	C	175
● Mount Pocono	Monroe	E	395
Mount Rock	Cumberland	S	100
Mount Royal	York	S	75
Mount Top	York	S	475
● Mount Union	Huntingdon	C	810
Mount Vernon	Chester	SE	80
● *Mount Vernon*	Lancaster	SE	×
Mount Dermon Ore Mines	Fayette	SW	×
● Mountville	Lancaster	SE	671
● Mount Wolf	York	S	250
Mount Zion	Lebanon	SE	400
Mowersville	Franklin	S	150
Mowry's Mills	Bedford	S	40
● Moyer	Fayette	SW	100
● *Moyers*	Schuylkill	E	×
Moylan	Chester	SE	×
Moylan	Delaware	SE	×
Mozart	Bucks	SE	50
Muddy Creek	Lancaster	SE	50
● Muddy Creek Forks	York	S	150
● Mud Run	Carbon	E	50
Muff	Armstrong	W	20
● *Muhlenberg*	Berks	SE	×
Muhlenburgh	Luzerne	E	100
Mulberry	York	S	70
● *Mullins*	Westmoreland	SW	×
Mummasburgh	Adams	S	125
● Muncy	Lycoming	N	1,297
● Muncy Sta.	Lycoming	N	×
● Muncy Valley	Sullivan	N	50
Mundorf	Jefferson	W	75
● Munhall	Allegheny	SW	×
Murray	Lebanon	SE	×
● *Munsons*	Clearfield	C	×
● Munson Sta.	Clearfield	C	×
● Munster	Cambria	C	50
● *Murdock's*	Somerset	SW	×
● Murdocksville	Wash'n	SW	75
Murphy City	Warren	NW	×
● Murray	Clearfield	C	×
Murray	Lebanon	SE	×
Murrell	Lancaster	SE	×
Murrinsville	Butler	W	50
Murrysville	Westm'rel'd	SW	160
● Mutual	Westmoreland	SW	300
● Myerstown	Lebanon	SE	1,800
● Myoma	Butler	W	40
Myra	Cambria	C	×
Myrtle	McKean	N	50
Mystic	Erie	NW	×
● *M. Y. Tower*	Wash'ton	SW	×
Nadine	Allegheny	SW	×
● *Naginey*	Mifflin	C	×
● Nanticoke	Luzerne	E	10,037
● *Nanticoke*	Luzerne	E	400
Nantmeal Village	Chester	SE	200
● Napier	Bedford	S	32
● Narberth	Montgomery	SE	100
Narcissa	Montgomery	SE	×
● *Narrows*	Mifflin	C	×
● *Narrows*	Clearfield	C	×
Narvon	Lancaster	SE	×
Nasby	Erie	NW	×
Naslees	Forest	NW	×
Nashua	Lawrence	W	12
● Natrona	Allegheny	SW	1,500
Nauvoo	Tioga	N	200
● Nayaug	Lackawanna	NE	×
● Nazareth	Northampton	E	1,000
Neale	Armstrong	W	×
Neath	Bradford	N	25
Nebraska	Forest	NW	150
Nectarine	Venango	NW	300
Needmore	Fulton	S	100
● *Neel*	Cambria	C	×
Neelyton	Huntingdon	C	25
Neff's	Lehigh	E	480
Neff's Mills	Huntingdon	C	125
Neffsville	Lancaster	SE	400
Negley	Allegheny	SW	50
Neiffer	Montgomery	SE	50
● *Nekirks*	Franklin	S	×
● *Netley's*	McKean	N	×
Neiman	York	S	×
Nekoda	Perry	C	250
● Nelson	Tioga	N	535
Nelson	Tioga	N	×
Neola	Monroe	E	75
Nervine	Juniata	C	25
● Nescopeck	Luzerne	E	250
● *Nescopec*	Luzerne	E	×
Neshaminy	Bucks	SE	150
● *Neshaminy Falls*	Bucks	SE	×
● Neshannock	Mercer	W	400
● Neshannock Falls	La'ce	W	75
● Nesquehoning	Carbon	E	1,700
● *Nesquehoning Junc.*	Car'n	E	×
Nether Providence	Del're	SE	50
Nettle Hill	Greene	SW	20
● *Neversink*	Berks	SE	×
● *Neville*	Allegheny	SW	×
● New Albany	Bradford	N	300
New Alexandria	West'l'd	SW	400
New Athens	Clarion	W	25
New Baltimore	Somerset	SW	150
New Bedford	Lawrence	W	300
New Berlin	Union	C	611
● New Berlinville	Berks	SE	400
● Newberry	Lycoming	N	3,000
● *Newberry Junc.*	Lyco'g	N	×
Newberrytown	York	S	250
● New Bethlehem	Clarion	W	1,126
New Bloomfield	Perry	C	873
● New Boston	Schuylkill	E	300
● *New Boston Junc.*	Sch'll	E	×
New Bridge	Franklin	S	70
New Bridgeville	York	S	300
● New Brighton	Beaver	W	5,603
● New Britain	Bucks	SE	150
New Buena Vista	Bedford	S	225
New Buffalo	Perry	C	237
Newburgh	Cumberland	S	450
● **New Castle**	Lawrence	W	11,581
● *New Castle Junc.*	Law'e	W	×
● *New Castle*	Schuylkill	E	×
● New Centerville	Chester	SE	150
● New Columbia	Union	C	300
New Columbus	Luzerne	E	350
● New Cumberland	Cum'l'd	S	1,000
New Danville	Lancaster	SE	100
New Derry	Westmorel'd	SW	150
● New Eagle	Washington	SW	390
New England	Allegheny	SW	×
New Enterprise	Bedford	S	200
New Era	Bradford	N	110
Newell	McKean	N	×
Newfield	Potter	N	50
● New Florence	West'l'd	SW	705
Newfoundland	Wayne	NE	400
● New Franklin	Franklin	S	250
● New Freedom	York	S	500
New Freeport	Greene	SW	100
● New Galilee	Beaver	W	350
● New Garden	Chester	SE	50
New Geneva	Fayette	SW	370
New Germantown	Perry	C	200
New Grenada	Fulton	S	100
New Hamburgh	Mercer	W	160
New Hanover	Montgo'ery	SE	240
Newhard	Lehigh	E	×
● New Haven	Fayette	SW	1,360
● New Holland	Lancaster	SE	1,050
● New Hope	Bucks	SE	1,300
New Jerusalem	Berks	SE	100
● New Kingstown	Cum'la'd	S	400
● *Newkirk*	Schuylkill	E	×
New Laceyville	Susqueh'a	NE	×
New Lebanon	Mercer	W	400
New Lexington	Somerset	SW	53
Newlin	Columbia	C	32
● *Newlin*	Chester	SE	×
Newlin	Northampton	E	×
● *New Lincoln*	Schuylkill	E	×
New London	Chester	SE	300
New Mahoning	Carbon	E	200
Newmanstown	Lebanon	SE	600
Newmansville	Clarion	W	43
● New Mayville	Clarion	W	1,695
● New Milford	Susqueh'a	NE	763
● New Millport	Clearfield	C	225
● *New Mines*	Schuylkill	E	×
● New Oxford	Adams	S	588
New Paris	Bedford	S	175
New Park	York	S	200
● *New Philadelphia*	Sch'll	E	×
● Newport	Perry	C	1,419
● *Newport*	Luzerne	E	×
Newport	Lawrence	W	200
Newportville	Bucks	SE	500
● New Providence	Lanc'r	SE	150
New Richmond	Crawford	NW	100
● New Ringgold	Schuylkill	E	250
● Newry	Blair	C	326
New Salem	Fayette	SW	150
New Scottsville	Beaver	W	175
New Sheffield	Beaver	W	200
● New Sinsheim	York	S	30
● New Stanton	West'la'd	SW	200
New Texas	Allegheny	SW	100
● *Newton*	Warren	NW	×
● Newton Hamilton	Mifflin	C	350
● Newtown	Bucks	SE	1,213
Newtown Mills	Forest	NW	200
Newtown Square	Delaware	SE	300
New Tripoli	Lehigh	E	180
New Vernon	Mercer	W	150
● Newville	Cumberland	S	1,563
New Washington	Clearfield	C	275
● New Wilmington	Law'e	W	602
New York Quarry	North'n	E	×
● Ney	Lebanon	SE	×
Niagara	Wayne	NE	50
Niantic	Montgomery	SE	500
● Nicetown	Philadelphia	SE	×
● Nicholson	Wyoming	NE	734
Nickel Mines	Lancaster	SE	250
Nickelville	Venango	NW	100
Nicktown	Cambria	C	×
Nicolay	Fayette	SW	×
Nihill	Westmoreland	SW	×
● Niles Valley	Tioga	N	200
● *Nimick*	Allegheny	SW	×
Nine Points	Lancaster	SE	100
Nineveh	Greene	SW	150
● *Nineveh*	Westmoreland	SW	200
Nippenose	Lycoming	N	700
● *Nippono Park*	Lycoming	N	×
● Nisbet	Lycoming	N	100
● *Niskey*	Northampton	E	×
Nittaney	Centre	C	75
Niven	Susquehanna	NE	25
● *Nixon's*	Allegheny	SW	×
● *Noble*	Montgomery	SE	×
● Noldes	Crawford	NW	×
● Noblestown	Allegheny	SW	600
Nockamixon	Bucks	SE	100
● *Noel*	Cambria	C	×
Nolo	Indiana	W	25
● Nordmont	Sullivan	N	×
Normal Square	Carbon	E	200
Normalville	Fayette	SW	×
Norrace	Huntingdon	C	25
● *Norris Siding*	Lycoming	N	×
● **Norristown**	Montg'y	SE	19,750
Norrisville	Crawford	NW	75
Norritonville	Montgomery	SE	240
● *North Apollo*	Westm'd.	SW	×
North Bangor	Northamp'n	E	×
North Barree	Huntingdon	C	×
North Belle Vernon	Fay'e	NW	863
● North Bend	Clinton	N	300
North Bingham	Potter	N	100
● *North Branch*	McKean	N	×
North Branch	Susqueh'a	NE	32
North Brockport	Elk	N	×
● Northbrook	Chester	SE	200
North Buffalo	Armstrong	W	60
North Cedar Hill	Phila.	SE	×
North Clarendon	Warren	NW	800
● *North Cornwall*	Leba'n	SE	×
● North East	Erie	NW	1,500
● *North Essington*	Phila	SE	×
North Fork	Potter	N	75
● *North Franklin*	Nor'm'd	C	×
North Freedom	Armstr'g	W	100
North Heidelberg	Berks	SE	500
North Hope	Butler	W	200
North Jackson	Susqueh'a	NE	75
● *North Liberty*	McKean	N	×
North Liberty	Mercer	W	100
● *North Mansfield*	Alle'y	SW	×
North Mahoopany	Wyo'g	NE	×
North Mountain	Lycoming	N	67
North Oakland	Butler	W	50
North Orwell	Bradford	N	100
North Penn	Schuylkill	E	50
● *North Pennsylvania Junction*	Philadelphia	SE	×
North Pine Grove	Clarion	W	46
● *North Pine Grove*	Schuy'l	E	×
North Point	Clinton	N	×
North Point	Indiana	W	75
● *North Reading*	Berks	SE	×
North Rome	Bradford	N	150
North Sandy	Mercer	W	×
● North Sewickly	Beaver	W	100
North's Mills	Mercer	W	60
North Springfield	Erie	NW	150
North Star	Allegheny	SW	50
North Summit	Indiana	W	×
North Towanda	Bradford	N	×
● Northumberland	North'd	C	2,743
● Northville	Erie	NW	158
● North Wales	M'gomery	SE	1,050
North Warren	Warren	NW	645
North Washington	West'd	SW	50
● *North Webster*	West'd.	SW	×
● *North West*	West'd	SW	×
Norway	Chester	SE	175
Norwich	McKean	E	×
Norwood Station	Delaware	SE	100
Nossville	Huntingdon	C	400
● Nottingham	Chester	SE	50
● *Nottingham*	Wash'ton	SW	×
Nottingham Colliery	Luz'e	E	×
Nowrytown	Indiana	W	×
Noxen	Wyoming	NE	×
● *Number Four Siding*	Luz'e	E	×
● *Number Sixteen*	Wayne	NE	×
● *Number Ten Siding*	Car'n	E	×
Numidia	Columbia	C	100
● *Nunnery*	Franklin	S	×
Nuremberg	Schuylkill	E	400
● Oakbourne	Chester	SE	40
● *Oak Dale*	Dauphin	C	×
Oakdale	Delaware	SE	20
● *Oakdale*	Fayette	SW	×
● *Oakdale*	Luzerne	E	×
● Oakdale Station	Alle'y	SW	700
● Oakeola	Delaware	SE	×
● Oakford	Bucks	SE	50
Oak Forest	Greene	SW	90
Oak Grove	Washington	SW	×
● *Oak Grove*	Clinton	N	×
● Oak Hall Station	Centre	C	×
Oak Hill	Lancaster	SE	300
Oakland	Armstrong	W	350
● *Oakland*	Chester	SE	×
● *Oakland*	Mercer	W	×
Oakland	Huntingdon	C	×
Oakland Cross Ro'ds	Wes'd	SW	20
Oakland Mills	Juniata	C	55
● Oak Lane	Philadelphia	SE	×
Oakley	Susquehanna	NE	60
● Oak Ridge Sta.	Armstr'g	W	×
● Oaks	Montgomery	SE	500
● Oakville	Cumberland	S	150
● *Oakville*	Westmoreland	SW	×
Obelisk	Montgomery	SE	100
Oberlin	Dauphin	C	100
Obold	Berks	SE	375
Octoraro	Lancaster	SE	100
Odell	Washington	SW	20
● *Odenwelder*	Northampt'n	E	×
Odessa	Clearfield	C	×
Odin	Potter	E	43
● *Ogden*	Delaware	SE	25
Ogdensburgh	Tioga	N	400
Ogdonia	Sullivan	N	×
Ogle	Butler	W	25
● Ogontz	Montgomery	SE	300
Ogontz School	Montgom'y	SE	×
● Ohiopyle	Fayette	SW	450
Ohioville	Beaver	W	200
Ohl	Jefferson	W	×
● Oil City	Venango	NW	10,943
Oildom	Butler	W	×
Okete	York	S	200
Okome	Lycoming	N	×
● Olanta	Clearfield	C	×
Old Concord	Washington	SW	25
Old Forge	Lackawanna	NE	200
Old Frame	Fayette	SW	10
● *Old Junction*	Somerset	SW	×
Old Line	Lancaster	SE	50
● *Old Station*	Tioga	N	×
Old Zionsville	Lehigh	E	200
Oleona	Potter	N	100
● *Oleopolis*	Venango	NW	×
Oley	Berks	SE	400
Oliphant Furnace	Fayette	SW	4,075
Olivebugh	Jefferson	W	25
● *Oliver*	Allegheny	SW	×
● *Oliver's*	Somerset	SW	×
● Oliver's Mills	Luzerne	E	195
Olivet	Armstrong	W	37
● Olivia	Blair	C	300
● *Olmstead*	Potter	N	×
Olmsville	Tioga	N	46
● Olney	Philadelphia	SE	720
● Olyphant	Lackawanna	NE	4,083
Onberg	Indiana	W	20
● *Oneida*	Butler	W	×
● *Oneil*	Allegheny	SW	×
Ono	Lebanon	SE	140
● *Onoko*	Carbon	E	×
Onset	Lebanon	SE	×
● *Ontelaunee*	Berks	SE	×
Opp	Lycoming	N	×
Oppelsville	Juniata	C	25
Oppenheimer	Bedford	S	×
Opposition	Bradford	N	25
● *Opp's Crossing*	Lycoming	N	×
Option	Allegheny	SW	×
Orange	Luzerne	E	200
● Orangeville	Columbia	C	516
Orbisonia	Huntingdon	C	1,000
Orcutt Creek	Bradford	N	×
Ord	Indiana	W	×
● *Ore Bank*	Clarion	W	×
● Orefield	Lehigh	E	200
Oregon	Lancaster	SE	436
Oregon Hill	Lycoming	N	100
● Ore Hill	Blair	C	250
Oreland	Montgomery	SE	×
● *Oreminea*	Blair	C	400
Oriental	Juniata	C	250
Oriole	Lycoming	N	100
Ormond	Fayette	SW	25
● *Ormond's*	Schuylkill	E	×
● *Ormsby*	Allegheny	SW	×
● *Ormsby Junction*	McK'n	N	×
Orr Glen	Adams	S	×
Orrstown	Franklin	S	301
● *Orrtanna*	Adams	S	×
● Orstranner	McKean	N	×
Orvilla	Montgomery	SE	×
Orwell	Bradford	N	100
● Orwigsburgh	Schuylkill	E	1,289
Orwin	Schuylkill	E	400
Osborn	Mercer	W	×
● *Osborne*	Allegheny	SW	×
● *Osborne*	Westmoreland	SW	×
● *Osceola*	Allegheny	SW	100
● *Osceola*	Clearfield	C	×
Osceola	Tioga	N	838
● *Osceola Junction*	Centre	C	×
● Osceola Mills	Clearfield	C	1,735
● *Osgood*	Mercer	W	×
● Oshanter	Clearfield	C	×
● Ostend	Clearfield	C	65
Osterburgh	Bedford	S	100
● Osterhout	Wyoming	NE	150
Oswayo	Potter	N	350
Otelia	Huntingdon	C	50
Ottawa	Montour	C	×
Otter Creek	Mercer	W	×
● *Otto*	Northumberland	C	×
● *Otto Glen*	Elk	N	×
● *Otts*	Warren	NW	×
Ottsville	Bucks	SE	300
● *Outelaunee*	Berks	SE	×
● Outlet	Luzerne	E	32
Oval	Lycoming	N	×
● Overbrook	Montgomery	SE	260
● *Overlook*	Lebanon	SE	×
Overshot	Bradford	N	×
Overton	Bradford	N	350
Ovid	Erie	NW	100
● Owensdale	Fayette	SW	200
Owl Creek	Fulton	S	×
● Oxford	Chester	SE	1,700
Oxford Church	Philadel'a	SE	1,024
● Oxford Valley	Bucks	SE	350
Paisley	Greene	SW	×
● *Palens Switch*	McKean	N	×
Pallas	Snyder	E	15
● Palm	Montgomery	SE	200
Palmer	Crawford	NW	×
● *Palmer*	Warren	NW	×
● Palmyra	Lebanon	SE	1,100
● *Palo Alto*	Schuylkill	E	1,442
Pancoast	Jefferson	W	10
Panic	Jefferson	W	25
Pansy	Jefferson	W	20
● *Panther Run*	Centre	C	57
● Paoli	Chester	SE	200
● *Paoli Road*	Chester	SE	×
● *Paper Mill*	Columbia	C	×
● *Paper Mill*	Lawrence	W	×
● *Paper Mill*	Montgomery	SE	×
Paradise	Lancaster	SE	400
● *Paradise*	Monroe	E	×
Paradise Valley	Monroe	E	175
● *Pardee*	Snyder	E	×
● Pardoe	Mercer	W	500
Paris	Washington	SW	150
Park	Philadelphia	SE	×
Parkdale	Butler	W	×
● Parke	York	S	25
● *Parke*	Allegheny	SW	×
● *Parker*	Armstrong	W	150
● Parker Ford	Chester	SE	1,000
● Parker Glen	Pike	NE	300
Parker's Landing	Armst'g	W	1,500
Parkersville	Chester	SE	200
● Parkesburgh	Chester	SE	1,600
Packerton	Carbon	E	400
● *Paddy Mountain*	Mifflin	C	×
● *Paddy Run*	Clinton	N	×
Page	Huntingdon	C	50
● *Paint Creek*	Cambria	C	×
● *Painter*	Westmoreland	SW	×
Painter Run	Tioga	N	32
● Painterville	Mifflin	C	150
● *Painterville*	Westmor'd	SW	200
● *Patat Mills*	Clarion	W	×
● *Park Junc.*	Philadelphia	SE	×
Parkland	Bucks	SE	×
● Park Place	Schuylkill	E	1,000
Park Quarries	Beaver	W	×
Park's Creek	Bradford	N	×
● Parkside	Monroe	E	100
● *Park Siding*	Schuylkill	E	×
Parkwood	Indiana	W	50
● Parnassus	Westmorel'd	SW	520
● Parryville	Carbon	E	600
● Parsons	Luzerne	E	2,412
● Parthenia	Warren	NW	×
Parvin	Clinton	N	×
● *Paschall*	Philadelphia	SE	×
Passer	Bucks	SE	×
Patchinsville	Clearfield	C	40
Patience	Bedford	S	×
Patricksburgh	Northum'ld	C	×
● *Patterson*	Allegheny	SW	×
● Patterson	Juniata	C	827
Patterson's Mills	Wash'ton	SW	50
● Patton's Sta.	Jefferson	W	82
● *Paul Brook*	Montgom'y	SE	×
● *Paulton*	Westmoreland	SW	×
Paupac	Pike	NE	200
Pavia	Bedford	S	100
● Pawling	Chester	SE	300
● *Pawling*	Snyder	C	×
● Paxinos	Northumberland	C	60
● *Paxinos Sta.*	Northum'ld	C	×
● *Paxtang*	Dauphin	C	×
● Paxton	Dauphin	C	100
● Paxtonville	Snyder	E	166
● *Peach Bottom*	Lan'ster	SE	250
● Peach Bottom	York	S	150
Peachville	Butler	W	×
Peale	Clearfield	C	130
● *Peale Sta.*	Centre	C	×
Pearl	Venango	NW	×
● *Pebble Dell*	Forest	NW	×
● *Peck's*	Blair	C	×
● Peckville	Lackawanna	NE	2,500
Peely	Luzerne	E	820
Peetona	Wayne	NE	×
● *Pelton*	Somerset	SW	×
● *Pelton*	Clearfield	C	×
● Pen Argyle	Northampton	E	1,200
● *Penbryn*	Lycoming	N	25
● Pencoyd	Montgomery	SE	300
Pendleton	Cambria	C	10
● Penfield	Clearfield	C	600
● Pennellyn	Montgomery	SE	100
● Pen Mar	Franklin	S	50
Penn	Lancaster	SE	175
Penn Hall	Centre	C	200
Penn Haven	Carbon	E	×
● *Penn Haven Junc.*	Carbon	E	×
● *Pennington*	Huntingdon	C	×
Penn Line	Crawford	NW	250
Penn Run	Indiana	W	300
● Pennsburgh	Montgo'ery	SE	732
● *Penn's Cave*	Centre	C	×
Penn's Creek	Snyder	C	275
● Pennside	Erie	NW	×
● Pennsdale	Lycoming	N	×
Penn's Park	Bucks	SE	150
● Penn's Sta.	Westmorel'd	SW	604
● Pennsville	Fayette	SW	150
● *Pennsylvania Furnace*	Centre	C	200
Pennsylvania Furnace	Huntingdon	C	120
● *Pennsylvania House*	Warren	NW	×
● Penn Valley	Bucks	SE	100
● *Pennypack*	Philadelph'a	SE	×
● *Penobscot*	Luzerne	E	×
● *Penokee*	Forest	NW	×
● *Penryn*	Lebanon	SE	×
Pensyl	Columbia	C	20
Pequea	Lancaster	SE	400
● *Pequa*	Lancaster	SE	×
● *Pequea*	Lancaster	SE	×
● *Percy*	Fayette	SW	×
● *Perdix*	Perry	C	41

68

PENNSYLVANIA.

TOWNS. COUNTIES.	INDEX.	POP.
● Perkasie, Bucks	SE	450
● Perkiomen, Montgomery	SE	×
● Perkiomen Junc. Chester	SE	300
● Perkiomenville, Mont'y	SE	200
Perrine, Mercer	W	×
● Perry, Berks	SE	×
Perry, Forest	NW	150
● Perryopolis, Fayette	SW	300
Perrysville, Allegheny	SW	100
● Per Se, Centre	C	×
Peru Mills, Juniata	C	100
● Petersburgh, Huntingdon	C	500
● Petersburgh, Lancaster	SE	476
● Peters Creek, Allegheny	SW	×
● Peters Creek, Lancaster	SE	250
● Peter's Creek, Allegheny	SW	×
● Peter's Crossing, Lehigh	E	×
● Peterson, Allegheny	SW	×
Petersville, Northampton	E	150
● Petroleum Centre, Ven'o	NW	200
● Petrolia, Butler	W	800
Petlis, Crawford	NW	32
Pfouts Valley, Perry	C	150
Phelp's Mills, Clinton	N	25
● PHILADELPHIA, Philadelphia	SE	1,044,894
● Philipsburgh, Centre	C	3,000
● Phillipston, Clarion	W	200
● Phillippi, Somerset	SW	×
Phillipsburgh, Beaver	W	×
● Phillips, Potter	N	×
● Phillips, Cambria	C	×
● Phillipsburgh, Beaver	W	1,000
● Phillips Station, Tioga	N	25
Phillipsville, Erie	NW	100
● Philson, Somerset	SW	25
● Philson's Mine, Som'set	SW	×
Phoenix, Armstrong	W	200
● Phoenix Junction, Tioga	N	×
Phoenix Park, Schuylkill	E	×
● Phoenixville, Chester	SE	8,508
Piatt, Sullivan	N	200
● Pickering, Chester	SE	80
● Picture Rock, Lycoming	N	325
Pierce Armstrong	W	200
Pierceville, Greene	SW	100
Pierceville, Wyoming	NE	75
● Pierson's, Philadelphia	SE	×
● Pigeon, Forest	NW	150
● Pikeland, Chester	SE	×
Pike's Creek, Luzerne	E	50
● Pike Station, Lycoming	N	×
Pikes Peak, Indiana	W	×
Pikesville, Berks	SE	75
Pillow, Dauphin	C	400
Pindleton, Cambria	C	32
Pine, Berks	SE	×
Pine Bank, Greene	SW	25
● Pine Creek, Allegheny	SW	×
Pinedale, Schuylkill	E	150
Pine Flats, Indiana	W	100
Pine Glen, Centre	C	100
● Pine Grove, Pike	NE	×
● Pine Grove, Schuylkill	E	1,150
● Pine Grove, Somerset	SW	×
● Pine Grove Furnace, Cu'l'd	S	300
Pine Grove Mills, Centre	C	300
Pine Hill, Somerset	SW	25
Pine Hill Station, Som'set	SW	×
Pine Iron Works, Berks	SE	60
● Pine Junction, Schuylkill	E	×
Pine Ridge, Bedford	S	×
● Pine Station, Clinton	N	100
Pine Summit, Columbia	C	40
Pineville, Bucks	SE	350
Piney, Clarion	W	50
Piney Creek, Bedford	S	25
Pink, Wayne	NE	×
● Pink Ash Junction, Luze'e	E	×
● Pinkerton, Somerset	SW	×
Pinoey's Corners, Crawf'd	NW	×
Piollett, Clarion	W	×
● Pioneer, Venango	NW	97
Pipersville, Bucks	SE	40
Pit Hole City, Venango	NW	21
Pitman, Schuylkill	E	100
● PITTSBURGH, Allegheny	SW	238,473
Pittsburgh and Lake Erie Junction, Lawrence	W	×
● Pittsfield, Warren	NW	500
● Pittston, Luzerne	E	10,295
● Pittston Station, Luzerne	E	×
● Pittston Summit, Luzerne	E	×
Pittsville, Venango	NW	17
Pittville, Philadelphia	SE	97
Plainfield, Cumberland	S	450
Plain Grove, Lawrence	W	25
Plains, Luzerne	E	2,000
● Plainsville, Luzerne	E	500
Plainview, Adams	S	50
Platea, Erie	NW	×
Platt, Cambria	C	20
Pleasant Corners, Carbon	E	125
● Pleasant Gap, Centre	C	200
Pleasant Grove, Lancaster	SE	150
Pleasant Hall, Franklin	S	64
Pleasant Hill, Lawrence	W	10
Pleasant Mount, Wayne	NE	500
Pleasant Ridge, Fulton	S	25
Pleasant Run, Montgo'ery	SE	75
Pleasant Unity, West'la'd	SW	350
Pleasant Valley, Bucks	SE	100
Pleasant Valley, Erie	NW	×
● Pleasant Valley, Bedford	S	×
● Pleasant Valley, Luzerne	E	3,031
Pleasant View, Juniata	C	100
Pleasantville, Bedford	S	×
Pleasantville, Venango	NW	1,500
Plover, Lehigh	E	×
Plum, Venango	NW	40
Plumer, Venango	NW	50
Plum Run, Fulton	S	25
Plumsteadville, Bucks	SE	350
Plumville, Indiana	W	200
● Plymouth, Luzerne	E	9,341
● Plymouth Ferry, Luzerne	E	×
● Plymouth Junc., Luzerne	E	×
● Plymouth Meeting, M'n'y	SE	350
Pocahontas, Somerset	SW	195
Pocono, Monroe	E	180
● Pocopson, Chester	SE	50
Poe, Beaver	W	26
● Poe Mills, Centre	C	133
Point, Bedford	S	193
● Point Bridge, Allegheny	SW	×
Pointersville, Westmoel'd	SW	×
● Point Lookout, Chester	SE	×
Point Marion, Fayette	SW	250
● Point Phillippi, North'on	E	×
Point Pleasant, Bucks	SE	200
● Point View, Blair	C	×
Poke Hollow, Luzerne	E	×
● Polk, Venango	NW	150
● Pollock, Clarion	W	150
● Pollock, Allegheny	SW	×
● Pomeroy, Chester	SE	250
● Pomeroy Bridge, Potter	N	×
● Pond Bank, Franklin	S	×
● Pond Creek Junc., Luz'ne	E	×
● Pond Eddy, Pike	NE	175
● Pond Hill, Luzerne	E	×
Pond Hill Station, Luzerne	E	×
Pont, Erie	NW	×
● Poplar Neck, Berks	SE	×
Poplar Run, Blair	C	100
Poet, Luzerne	E	×
● Portage, Cambria	C	800
● Portage Creek, McKean	N	100
● Port Allegheny, McKean	N	1,500
● Port Blanchard, Luzerne	E	500
● Port Carbon, Schuylkill	E	1,976
● Port Clinton, Schuylkill	E	610
● Port Clinton Station, Schuylkill	E	×
Porter, Jefferson	W	25
Porterfield, Venango	NW	50
Portersburgh, Clearfield	C	×
● Porters, Clearfield	C	×
Porters Lake, Pike	NE	150
● Porter's Siding, York	S	25
Portersville, Butler	W	300
● Port Griffith, Luzerne	E	×
● Port Indian, Montgom'y	SE	×
● Port Kennedy, M'tgom'y	SE	736
● Portland, Northampton	E	678
● Portland, Lehigh	E	×
● Portland Mills, Elk	N	×
● Port Matilda, Centre	C	300
● Port Perry, Allegheny	SW	1,100
Port Providence, M'tg'm'y	SE	150
● Port Richmond, Phil'a	SE	×
● Port Royal, Juniata	C	300
● Port Royals, Westm'l'd	SW	43
Port Trevorton, Snyder	C	400
Potosi, York	S	×
● Potter Brook, Tioga	N	200
● Pottersdale, Clearfield	C	26
Potters Mills, Centre	C	150
Potterville, Bradford	N	165
● Potts, Montgomery	SE	×
● Pott's Grove, N'th'mb'r'l'd	C	175
● Pottstown, Montgomery	SE	13,201
● Pottsville, Schuylkill	E	14,194
● Powder Valley, Lehigh	E	×
Powell, Bradford	N	200
● Powell's Creek, Dauphin	C	×
● Powelton, Centre	C	195
● Power's Run, Allegheny	SW	×
Powl's Valley, Dauphin	C	300
● Powys, Lycoming	N	×
Prattville, Bradford	N	130
● Prentice, Venango	NW	×
● Prentiss Vale, McKean	N	×
● Prescott, Lebanon	SE	107
Prescottville, Jefferson	W	×
President, Venango	NW	80
President Station, Ven'go	NW	×
Preston, Schuylkill	C	×
Preston, Wayne	NE	100
● Preston, McKean	N	×
● Preston Station, Wayne	NE	×
Preston Park, Wayne	NE	32
● Priceburgh, Lackawan'a	NE	150
Pricetown, Berks	SE	150
Prichard, Luzerne	E	×
Primos, Delaware	SE	250
● Primrose, Washington	SW	170
Prince, Carbon	E	100
Princeton, Lawrence	W	×
● Pritchard, Tioga	N	425
Proctor, Lycoming	N	250
Progress, Dauphin	C	300
● Prompton, Wayne	NE	400
Prospect, Butler	W	×
● Prospect Rock, Luzerne	E	150
Prospectville, Montgom'ry	SE	100
Prosperity, Washington	SW	×
● Providence, Lackawan'a	NE	75
Providence Square, M'tg'y	SE	75
Pruth, York	S	×
Puckety, Jefferson	W	65
Pugh, Somerset	SW	225
Pughtown, Chester	SE	350
● Pulaski, Lawrence	W	×
Pump, Butler	W	2,760
● Punxsutawney, Jefferson	W	25
Purcell, Bedford	S	65
Purchase Line, Indiana	W	65
Putnam, Allegheny	SW	175
Putneyville, Armstrong	W	×
● Pymatuning, Mercer	W	×
● Quaykake, Schuylkill	E	×
● Quakertown, Bucks	SE	2,300
● Quakertown, Lawrence	W	×
● Quaker Valley, Allegh'y	SW	×
● Quarry, Somerset	SW	×
● Quarry, Warren	NW	×
Quarry Glenn, Bradford	N	×
● Quarryville, Lancaster	SE	500
● Quay, Elk	N	700
Queen, Bedford	S	100
● Queen Lane, Philadelp'a	SE	×
● Queen's Run, Clinton	N	×
Queenstown, Armstrong	W	100
Quemahouing, Somerset	SW	40
● Quincy, Franklin	S	300
● Raccoon, Washington	SW	10
Racine, Washington	SW	×
● Radebaugh, Westm'r'l'd	SW	×
● Radnor, Delaware	SE	250
● Rahn's, Montgomery	SE	300
● Rail Road, York	S	350
Rainsburgh, Bedford	S	300
● Raker, Northumberland	C	12
● Ralston, Lycoming	N	800
● Ramey, Clearfield	C	1,200
● Ramona, Lebanon	SE	×
● Ramseyville, Lycoming	N	×
Ranl, Union	C	×
Randolph, Crawford	NW	40
● Rankin Station, Alleg'y	SW	×
● Rankin, Washington	SW	×
● Ransom, Indiana	W	×
● Ransom, Lackawanna	NE	75
● Rappahannock, Schuylk'l	E	×
Raricks, Schuylkill	E	×
● Rasselas, Elk	N	200
● Rathbun, Elk	N	50
Rathmel, Jefferson	W	200
Rattigan, Butler	W	500
● Rattling Run, Dauphin	C	×
● Raub's, Luzerne	E	×
● Raub's Mill, Snyder	C	×
Raubsville, No'thampton	E	250
Rauchtown, Clinton	N	50
Raughts, Elk	N	25
● Rausch's, Schuylkill	E	×
● Rauch's Gap, Lebanon	SE	×
● Raven Creek, Schuylkill	E	130
● Raven Run, Schuylkill	E	500
● Ravine, Schuylkill	E	300
Rawlinsville, Lancaster	SE	200
● Raymilton, Venango	NW	50
Raymond's, Potter	N	100
Ray's Hill, Bedford	S	250
● READING, Berks	SE	58,926
Reamstown, Lancaster	SE	500
Rebersburgh, Centre	C	250
Rebucks, Northumberland	C	26
● Red Bank, York	S	×
● Red Bank Furnace, Clar'n	W	200
Redclyffe, Forest	NW	×
● Red Hill, Montgomery	SE	350
● Redington, Northampton	E	200
Red Land, Adams	S	140
● Red Lion, Berks	SE	×
● Red Lion, York	S	520
Redman Mills, Allegheny	SW	×
Red Rock, Luzerne	E	30
● Red Rock, McKean	N	×
Red Run, Lancaster	SE	150
Redstone, Fayette	SW	39
● Redstone, Fayette	SW	×
● Redstone Junction, Fay'e	SW	×
Red Valley, Venango	NW	×
● Reed, Dauphin	C	60
● Reed, Indiana	W	×
● Reed, Mercer	W	×
● Reed, Northumberland	C	×
Reeders, Monroe	E	75
Reed's Gap, Juniata	C	250
● Reed's Road, Chester	SE	×
● Reedsville, Mifflin	C	549
● Reese, Blair	C	×
● Reeve, Lawrence	W	150
● Reevesdale, Schuylkill	E	×
● Reflectorville, Allegheny	SW	×
● Refton, Lancaster	SE	100
Register, Luzerne	E	170
Rehrersburgh, Berks	SE	400
● Reibold, Butler	W	40
Reidenback's Store, L'cas'r	SE	150
Reidsburgh, Clarion	W	175
● Reiley's, Allegheny	SW	×
● Reilley, Erie	NW	×
● Reimersburg, Clarion	W	500
Reinert, Berks	SE	×
● Reinhold's Station, L'ca'r	SE	100
Relstville, Lebanon	SE	100
Reitz, Somerset	SW	25
Relay, York	S	200
● Remington, Beaver	W	×
Remington, Allegheny	SW	30
Rendham, Lackawanna	NE	×
● Rent Mont, Schuylkill	E	×
● Renfrew, Butler	W	×
● Rennyson, Chester	SE	×
● Reno, Venango	NW	300
● Renova, Clinton	N	4,500
● Republic, Westmorel'd	SW	×
● Reservoir, Blair	C	×
Resler Northumberland	C	×
● Retreat, Luzerne	E	×
Retta, Susquehanna	NE	32
Revere, Bucks	SE	50
● Rew, McKean	N	400
Reward, Perry	C	100
● Rew City, McKean	N	×
Reyburn, Luzerne	E	25
● Reynolds, Schuylkill	E	105
● Reynoldsville, Jefferson	W	3,500
● Reynoldtown, Allegheny	SW	×
● Rheems, Lancaster	SE	×
● Rhoads, Centre	C	×
● Rhone, Luzerne	E	×
● Ribolds, Butler	W	40
Rice's Landing, Greene	SW	50
● Rice Ille, Crawford	NW	300
Richardsville, Jefferson	W	100
Richborough, Bucks	SE	350
Richfield, Juniata	C	350
Rich Hill, Bucks	SE	160
● Richland Centre, Bucks	SE	650
● Richland Station, Leb'n	SE	400
Richlandtown, Bucks	SE	400
● Richmond, Clarion	W	50
Richmond, Indiana	W	×
Richmond, Northampton	E	230
● Richmond Furnace, Fr'k'n	S	200
● Richmond Hill, Susqu'a	NE	32
● Rickenback, Berks	SE	×
● Riddlesburg, Bedford	S	150
Riddle's Cross Roads, Butler	W	50
● Riderville, McKean	N	×
● Ridge, Clearfield	C	×
Ridge, Bucks	SE	60
Ridgebury, Bradford	N	36
● Ridge Junction, Schuylkill	E	×
● Ridge Road, M'tgomery	SE	×
● Ridge Wood, Berks	SE	×
● Ridgway, Elk	N	1,500
● Ridgeway Station, Elk	N	×
● Ridley Park, Delaware	SE	800
Riegelsville, Bucks	SE	600
Rienzi, Bradford	N	25
Rife, Dauphin	C	×
Riggs, Bradford	N	25
Rileyville, Wayne	NE	150
Rillton, Westmoreland	SW	×
● Rimer, Armstrong	W	200
● Rimersburgh, Clarion	W	500
Rinely, York	S	50
Ringgold, Jefferson	W	100
● Ringtown, Schuylkill	E	700
Ringville, Sullivan	N	25
Ripple, Luzerne	E	×
● Risher, Allegheny	SW	×
Rising, Tioga	N	×
● Rising Springs, Centre	C	150
Rising Sun, Philadelphia	SE	×
● Rist, Fayette	SW	×
● Rita, Luzerne	E	×
● Ritchie, Clinton	N	×
Rittenhouse, Luzerne	E	×
● Rittenhouse Gap, Berks	SE	×
● Ritter, Northampton	E	×
● Rittersville, Lehigh	E	150
● Ritts, Clarion	W	×
● Riverside, Allegheny	SW	×
● Riverside, Beaver	W	×
● Riverside, Northumbl'd	C	300
● Riverton, Allegheny	SW	×
● Riverview, Armstrong	W	×
● Riverview, Clearfield	C	×
● Rixford, McKean	N	400
● Roache, Warren	NW	×
● Roads, Allegheny	SW	×
Roadside, Franklin	S	200
● Roaring Branch, Lycom'g	N	400
Roaring Brook, Luzerne	E	150
Roaring Creek, Columbia	C	150
● Roaring Creek, N'umb'l'd	C	×
● Roaring Run, W'm'ls'd	SW	×
● Roaring Spring, Blair	C	1,000
● Robb, Butler	W	×
● Robbins, Allegheny	SW	×
● Robbins Sta., Westm'l'd	SW	300
Roberts, Chester	SE	×
● Roberts, Somerset	SW	×
● Robertsdale, Huntingdon	C	750
● Robeson, Berks	SE	350
● Robesonia, Berks	SE	350
Robbins & Jenkins Landing, Allegheny	SW	100
● Robinson, Clinton	N	×
Robinsonville, Bedford	S	100
● Rochester, Beaver	W	3,635
Rochester Mills, Indiana	W	100
● Rock, Schuylkill	E	120
Rock Creek, Susquehanna	NE	×
● Rock Cut, McKean	N	×
● Rockdale, Franklin	S	×
● Rockdale, Delaware	SE	×
● Rockdale, Lehigh	E	300
Rockdale Mills, Jefferson	W	150
Rockey, York	S	50
● Rock Glen, Luzerne	E	300
Rock Hill, Lancaster	SE	50
● Rockhill, Bucks	SE	×
● Rockhill Furnace, H't'g'n	C	×
Rock Lake, Wayne	NE	32
Rock Land, Venango	NW	200
● Rockledge, Philadelphia	SE	×
● Rock Point, Beaver	W	×
● Rock Port, Carbon	S	200
● Rock Run, Centre	C	×
● Rock Run, Clarion	W	×
Rock Spring, Centre	C	200
Rockton, Clearfield	C	130
● Rockville, Chester	SE	125
● Rockville, Dauphin	C	300
Rockville, Northampton	E	×
● Rockwood, Somerset	SW	553
● Rockwood, Venango	NW	×
Rocky Hill, Chester	SE	×
● Rocky Hollow, Cambria	C	×
● Rock Ridge, Huntingdon	C	×
Rodi, Allegheny	SW	×
● Roddy, Somerset	SW	×
● Rodman, Blair	C	×
● Rogers, Fayette	SW	×
Rogersville, Greene	SW	75
● Rohrerstown, Lanc'ter	SE	500
Rohrsburgh, Columbia	C	175
● Roland, Centre	C	×
Roler, York	S	495
● Rolfe, Elk	N	400
Romansville, Chester	SE	50
Rome, Bradford	N	236
Romola, Centre	C	20
● Ronks, Lancaster	SE	150
● Roots, Blair	C	×
Rootville, Crawford	NW	×
● Rosas, Pike	NE	×
● Roscoe, Washington	SW	200
● Rosebud, Clearfield	C	×
● Roseburg, Allegheny	SW	×
Roseburgh, Perry	C	300
Rosecrans, Clinton	N	32
Rosedale, Greene	SW	25
● Roseglen, Montgomery	SE	200
● Rosemont, Montgomery	SE	400
Rosenberry, Franklin	S	65
● Rosensteel, Somerset	SW	×
Rosenvick, Chester	SE	50
Rose Point, Lawrence	W	×
● Rose's, Forest	NW	×
Rose's Valley, Lycoming	N	137
● Rosevale, Allegheny	SW	×
Ross, Allegheny	SW	×
● Ross, Allegheny	SW	×
Rossland, Monroe	E	100
● Rosston, Armstrong	W	100
Rossville, York	S	250
Rostraver, Westmorel'd	SW	50
Rote, Clinton	N	69
● Rothruck, Fayette	SW	×
● Rothsville, Lancaster	SE	350
Rough and Ready, Schuyl'l	E	110
Roughrun, Butler	W	×
● Roulette, Potter	N	1,800
● Round Bottom, Fayette	SW	65
Round Hill, Adams	S	200
● Round Island, Clinton	N	×
● Round Top, Tioga	N	100
● Round Top, Adams	S	×
Round Top Junc., Hunt'don	C	×
● Roup, Allegheny	SW	×
● Rouseville, Venango	NW	500
Rowe, Beaver	W	×
● Rowena, Somerset	SW	×
● Rowland, Pike	NE	125
● Rowland, Philadelphia	SE	×
Rowles, Clearfield	C	40
Rowzersville, Franklin	S	300
● Roxborough, Philad'phia	SE	×
Roxbury, Franklin	S	300
● Roy, Butler	W	130
Roy, York	S	100
Royal, Susquehanna	NE	150
● Royer, Blair	C	260
Royers, Perry	C	×
● Royer's Ford, M'tg'm'ry	SE	1,874
● Roystone, Warren	NW	×
● Rubicum, Montgomery	SE	×
Roble, Fayette	SW	50
● Rudy, Montgomery	SE	50
Ruff Creek, Greene	SW	20
Ruff's Dale, Westm'rel'ud	SW	200
Ruggles, Luzerne	E	100
● Rugh, Indiana	W	×
● Rumbaugh, W'stm'rl'd	SW	×
Rummel, Somerset	SW	30
Rummerfield, Bradford	N	×
● Rummerfield Creek, Bradford	N	30
● Run, Venango	NW	×
Rundell's, Crawford	NW	75
● Rupert, Columbia	C	200
Rural Ridge, Allegheny	SW	50
Rural Valley, Armstrong	W	200
Rush, Susquehanna	NE	100
● Rushes, Somerset	SW	×
Rush Four Corners, Susquehanna	NE	25
Rushtown, Northumberland	C	10
Rush Valley, Bucks	SE	50
● Rushville, Susquehanna	NE	150
● Russell, Warren	NW	300
Russell Hill, Wyoming	NE	150
Russellville, Chester	SE	300
Rutan, Greene	SW	50
● Rutherford, Dauphin	C	×
Rutland, Tioga	N	300
Rutledge, Delaware	SE	100
Rydall, Montgomery	SE	×
● Ryde, Mifflin	C	×
● Ryder's, Franklin	S	×
● Rye, Armstrong	W	×
● Ryer's Montgomery	SE	×
Ryerson's Station, Greene	SW	60
● Rynd Farm, Venango	NW	250
Sabbath Rest, Blair	C	150
● Sabinsville, Tioga	N	300
● Sabula, Clearfield	C	100
Sa o, Bradford	N	×
Sacramento, Schuylkill	E	200
● Sadsburyville, Chester	SE	325
● Saegerstown, Crawford	NW	800
● Safe Harbor, Lancaster	SE	500
Sagon, Northumberland	C	×
Saint Augustine, Cambria	C	100
● Saint Bonifacius, Cambria	C	50
● Saint Charles, Clarion	W	×
● Saint Clair, Schuylkill	E	3,689
Saint Clairsville, Bedford	S	145
Saint Cloud, Washington	SW	5
Saint Davids, Delaware	SE	×
● Saint Davids, Delaware	SE	×
● Saint George, Venango	NW	×
Saint Joe, Butler	W	100
● Saint Joe Station, Butler	W	×
Saint Johns, Luzerne	E	250
Saint Joseph, S'squehanna	NE	×
Saint Lawrence, Cambria	C	75
● Saint Lu, Clearfield	C	×
● Saint Mary's, Elk	N	1,875
Saint Nicholas, Cambria	C	200
● Saint Nicholas, Schuylkill	E	1,500
● Saint Peters, Chester	SE	140
● Saint Petersburgh, Cl'rion	W	900
Saint Thomas, Franklin	S	700
St. Vincent College, Westmoreland	SW	×
● Salem, Mercer	W	×
Salem, Snyder	C	40
Salem Church, Cumberland	S	50
Salemville, Bedford	S	50
● Salford, Montgomery	SE	50
Salfordville, Montgomery	SE	450
● Salina, Westmoreland	SW	50
Salisbury, Lancaster	SE	150
● Salisbury Junc., S'm'set	NW	×
Salix, Cambria	C	×
Saladasburg, Lycoming	N	312
Salona, Clinton	N	500
Salter, Huntingdon	C	104
● Saltillo, Huntingdon	C	500
Salt Lick, Clearfield	C	120
● Saltsburg, Indiana	W	1,114
● Saltsburg, Allegheny	SW	×
● Salt Spring Bottom, Fa'e	SW	×
● Salunga, Lancaster	SE	300
Saluria, Fulton	S	50
● Sampsonville, Erie	NW	×
● Sanatoga, Montgomery	SE	380
● Sanconac, Chester	SE	×
Sanders, Potter	N	×
Sandford, Philadelphia	SE	×
● Sand Patch, Somerset	SW	60
Sand Rock, Greene	SW	×
● Sand Siding, Somerset	SW	×
Sandt's Eddy, Northampton	E	100
● Sandy Creek, Allegheny	SW	×
Sandy Hill, Perry	C	100
● Sandy Lake, Mercer	W	900
● Sandy Lick, Butler	W	×
Sandy Point, Butler	W	130
● Sandy Ridge, Centre	C	250
Sandy Rock, Greene	SW	×
● Sandy Run, Luzerne	E	624
● Sandy Run Junc., Luzerne	E	×
● Sandy Valley, Jefferson	W	50
Sanford, Warren	NW	×
● Sang Hollow, Cambria	C	×
● Sanner, Somerset	W	×
● Santee, Northampton	E	75
Sarah, Huntingdon	C	25
● Sarah Furnace, Clarion	W	150
Sardis, Westmoreland	SW	50
Sargent, McKean	N	32
● Sartwell, McKean	N	×
● Saversville, Butler	W	40
Sassamansville, M'tg'm'ry	SE	250
● Saucon, Lehigh	E	×
Saulsburgh, Huntingdon	C	100
Savage, Somerset	SW	32
Saville, Perry	C	25
Savoy, Potter	N	×
● Sawyer City, McKean	N	200
● Saxenburgh, Butler	W	500
● Saxton, Bedford	S	800
● Saybrook, Warren	NW	×
● Saylorsburgh, Monroe	E	400
● Sayre, Bradford	N	3,000
● Scahonda, Elk	N	×
● Scale Siding, Luzerne	E	×
Scalp Level, Cambria	C	225
Scandia, Warren	NW	×
Scarlet Mill, Berks	SE	90
Scenery Hill, Washington	SW	200
Schadts, Lehigh	E	×
Schaefferstown, Lebanon	SE	530
Schellsburgh, Bedford	S	302
● Schenck's, Bucks	SE	75
● Schenly Station, Armst'g	W	25
Schlichter, Bucks	SE	25
Schnecksville, Lehigh	E	130
● Schock's Mills, Lancaster	SE	75
Schoenberge, Huntingdon	C	×
Schoeneck, Lancaster	SE	300
Schofer, Berks	SE	200
Schoffner's Corners, Jeffe'n	W	25
● School House, Centre	C	×
● School Lane, Philadelp'a	SE	×
Schubert, Berks	SE	66
Schultzville, Lackawanna	NE	200
● Schur's, Philadelphia	SE	×
● Schuyler, Northumberl'd	C	×
Schuylkill, Chester	SE	150
● Schuylkill Junc., Carbon	E	×
● Schuylkill Haven, Schuy'l	E	3,144
● Schuylkill Haven Junc., Schuylkill	E	×
● Schwelbinz, Somerset	SW	×
● Schweibinzville, Somer't	SW	130
● Schwenkville, Montgo'y	SE	700
Schweyers, Berks	SE	79
Sciota, Monroe	E	175
Sclotavale, Bradford	N	×
Scotch Hill, Clarion	W	81
● Scotch Valley, Columbia	C	×
● Scotia, Centre	C	200
● Scotland, Franklin	S	300
Scott, Lackawanna	NE	75
Scott Centre, Wayne	NE	390
● Scottdale, Westmorel'd	SW	3,000
● Scott Haven, Westm'l'd	SW	500
Scottsville, Wyoming	NE	62
● Scranton, Lackawanna	NE	75,215
● Scrubgrass, Venango	NW	75
Scrubridge, Clarion	W	×
Scullhill, Berks	SE	×
Scullton, Somerset	SW	25
● Scully's Spring, Allegh'y	SW	×
Seyoc, Perry	C	×
Seal, Chester	SE	75
Seamans, Tioga	N	×
Searight's Fayette	SW	55
● Sebastopol, Luzerne	E	×
Sebring, Tioga	N	22
● Secane, Delaware	SE	1,000
Sedan, Northumberland	C	100
Sedgwick, Adams	S	50
● Sedgwick, Fayette	SW	×
Sedgwick Mills, Butler	W	25
Seek, Schuylkill	E	101
Seelyville, Wayne	NE	350
Seemsville, Northampton	E	×
Schillerlingville, Lehigh	E	100
Schillersville, Northampton	E	175
● Seigfried's Bridge, No'h'n	E	390
● Sciples, Lehigh	E	50
Selp's, Northampton	E	50
Selpstown, Lehigh	E	115
● Selsholtzville, Berks	SE	175
● Seltzland, York	S	200
Selea, Huntingdon	C	50
● Selin's Grove, Snyder	C	1,307
● Selin's Grove Junc., N'h'd	C	×
● Sellers, Lancaster	SE	×
● Sellers Lancaster	SE	×
● Sellersville, Bucks	SE	700
● Sell's Station, Adams	S	200
● Semples, Allegheny	SW	×
Seneca, Venango	NW	850
Sereno, Columbia	C	100
● Sergeant, McKean	N	×
Service, Beaver	W	150
Seven Points, Northumbe'd	C	110
● Seven Stars, Adams	S	25
Seven Stars, Schuylkill	E	×
Seventy-Six, Beaver	W	50
● Seven Valleys, York	S	300
● Seward, Westmoreland	SW	200
● Sewickley, Allegheny	SW	2,774
● Sewickley, Westmorel'd	SW	×
● Seyfert, Berks	SE	×
● Shade Gap, Huntingdon	C	310
Shadeland, Crawford	NW	×
Shade Valley, Huntingdon	C	25
Shadle, Snyder	C	×
Shady Grove, Franklin	S	400
Shady Plain, Armstrong	W	100
● Shady Side, Allegheny	SW	×
● Shady Side, Mercer	W	×
Shaefferstown, Lebanon	SE	800
Shafer's, Beaver	W	×
● Shaffer's Mill, McKean	N	×
Shaft, Schuylkill	E	200
● Shaft Number Two, W'd	SW	×
● Shafton, Westmoreland	SW	450
● Shainline's, Montgomery	SE	×
● Shaman's, Columbia	C	×
Shamburgh, Venango	NW	150
● Shamokin, Northumber'd	C	14,339
Shamokin Dam, Snyder	C	80
● Shamrock, Somerset	SW	×
● Shamrock Station, Berks	SE	165
● Shaner's, Westmoreland	SW	50
Shanesville, Berks	SE	100
● Shank's Run, Mifflin	C	50
Shanksville, Somerset	SW	250
● Shannon, Erie	NW	×
● Shannon, Clarion	W	×
Shannondale, Clarion	W	120
Shannonville, Montgome'y	SE	300
● Shannopins, Beaver	W	300
● Sharon, Mercer	W	7,447
Sharon Centre, Potter	N	80
● Sharon Hill, Delaware	SE	500
● Sharpsburgh, Allegheny	SW	4,000
● Sharpsville, Mercer	W	4,897
Shartlesville, Berks	SE	500
● Shawmont, Philadelphia	SE	×
Shawmut, Clearfield	C	×
Shawnee, Monroe	E	90
● Shaw Run, Blair	C	×
● Shaws, Crawford	NW	×
● Shaw's Landing, Cr'ford	NW	×
Shawsville, Clearfield	C	40
Sheakleyville, Mercer	W	500
Shearer's Cross Roads, Westmoreland	SW	50
Sheeder, Chester	SE	75
● Sheffer, York	S	30
● Sheffield, Warren	NW	1,800
● Sheffield Junc. Forest	NW	32
Sheldon, Susquehanna	NE	75
● Sheldon, Luzerne	E	×
● Shelly, Bucks	SE	100
Shelmadine Springs, C'w'd	NW	×
● Shelmire, Chester	SE	×
Shelocta, Indiana	W	150
● Shenandoah, Schuylkill	E	15,951
● Shenandoah Junc. Schy'kl	E	×
Shenango, Lawrence	W	20
● Shenango, Mercer	W	160
Shenkel, Chester	SE	75
● Shenk's Ferry, Lancaster	SE	×
● Shenly Sta. Armstrong	W	×
Shepherdstown, Cumberl'd	S	200
● Sheppler, Westmoreland	SW	×
● Sheridan, Allegheny	SW	×
● Sheridan, Cambria	C	×
● Sheridan, Lebanon	SE	200
Sheridanville, Allegheny	SW	400
Sherman, Wayne	NE	200
● Sherman Run, Fayette	SW	×
Sherman's Dale, Perry	C	150
● Shermansville, Crawford	NW	×
Sherrett, Armstrong	W	100
● Sherrick, Fayette	SW	×
Sheshequin, Bradford	N	350
● Shickshinny, Luzerne	E	1,181
● Shields, Allegheny	SW	×
Shillington, Berks	SE	175
Shiloh, Clearfield	C	×
● Shimer, Northampton	E	75
Shimerville, Lehigh	E	240
● Shindle, Mifflin	C	×
Shiner, Beaver	W	×
Shinglehouse, Potter	N	200
● Shintown, Clinton	N	×
● Shippensburgh, Cumber'd	S	3,000
● Shippen Station, Cameron	N	75
● Shippensville, Clarion	W	500
Shippingport, Beaver	W	300
● Ship Road, Chester	SE	×
Shira, Butler	W	30
● Shiremanstown, Cumbl'd	S	436
● Shireoaks, Washington	SW	750
Shirland, Allegheny	SW	10
Shirley, Crawford	NW	40
● Shirleysburgh, Hunting'n	C	296
● Shober, Somerset	SW	×
Shoemaker's, Monroe	E	80
● Shoemaker's, Schuylkill	E	×
● Shoemakersville, Berks	SE	50
● Shoenberger, Huntingdon	C	×
Shoenersville, Lehigh	E	180
● Shohola, Pike	NE	150
Shohola Falls, Pike	NE	×
● Shohola Glen, Allegheny	SW	×
● Shouldoms Platform, McKean	N	×
Short Line, York	S	400
Short Mountain, Dauphin	C	×
Short Run, Potter	N	120
● Short's Mills, Elk	N	×
● Shoup, Westmoreland	SW	×
● Shoustown, Allegheny	SW	400
● Shreimer, Lancaster	SE	×
● Shrewsbury, York	S	565
● Shrewsbury Sta. York	S	350
● Shunk, Sullivan	N	100
● Shy Beaver, Huntingdon	C	250
Shidonsburgh, York	S	220
Sideling Hill, Fulton	S	50
● Siding No. 7, Luzerne	E	×
Sidney, Indiana	W	×
Seigersville, Lehigh	E	×
● Siegfried, Northampton	E	260
Sidney, Indiana	W	×
Sigel, Jefferson	W	100
Siglerville, Mifflin	C	135
Sigmund, Lehigh	E	50
Siko, Wayne	NE	38
Silbaugh, Somerset	SW	30
Silkworth, Luzerne	E	27
● Sills, Bedford	S	×
Silvara, Bradford	N	100
● Silver Brook, Schuylkill	E	×
● Silver Brook Junc. Sch'kill	E	×
● Silver Creek, Phila'phia	SE	237
Silver Lake, Susquehanna	NE	100
● Silver Spring, Lancaster	SE	300
● Silverton, Schuylkill	E	×
Simon, Wayne	NE	25
● Simpson, McKean	N	×
Simpson's Store, Wash'ton	SW	30
● Singersville, Lehigh	E	×
● Sinking Spring, Berks	SE	500
Sinking Valley, Blair	C	152
● Sinnamahoning, Cameron	N	400
● Sloasca, Chester	SE	×
Sipe's Mill, Fulton	S	160
Sipesville, Somerset	SW	140
● Sirwell, Armstrong	W	50
● Sitka, Fayette	SW	×
Sittler, Schuylkill	E	50
Siverly, Venango	NW	×
Six Mile Run, Bedford	S	300
Six Points, Butler	W	30
Six Roads, Bedford	S	100
● Sizerville, Cameron	N	120
● Skinner's Eddy, Wy'ing	NE	100
Skippack, Montgomery	SE	3 0
Slab, York	S	100
Slack Water, Lancaster	SE	165
Slatedale, Lehigh	E	500
Slateford, Northampton	E	300
● Slate Hill, York	S	150
Slate Lick, Armstrong	W	150
● Slate Run, Lycoming	N	14
Slate Valley, Northampton	E	×
● Slatington, Lehigh	E	3,100
● Sligo, Allegheny	SW	×
● Sligo, Clarion	W	483
Slippery Rock, Butler	W	700
Sloan, Westmoreland	SW	×
Slocum, Luzerne	E	30
● Slocum, Luzerne	E	×
Slonaker, Chester	SE	×
Smathers, Indiana	W	×
Smedley, Chester	SE	×
● Smethport, McKean	N	1,200
Smicksburgh, Indiana	W	275
● Smith, Indiana	W	×
Smithport, Indiana	W	×
● Smith's Junc. McKean	N	×
Smithfield, Fayette	SW	360
● Smith's, Tioga	N	×
● Smith's Ferry, Beaver	W	300
Smith's Mills, Clearfield	C	200
● Smith's Run, McKean	N	×
● Smith's Station, York	S	60
● Smithsville, Washington	SW	50
● Smithton, Westmorel'd	SW	800
Smithville, Lancaster	SE	2 0
● Smock, Fayette	SW	30
Smokers, Lancaster	SE	50
● Smoke Run, Clearfield	C	×
Smyrna, Lancaster	SE	125
● Smyser, York	S	300
● Snedekerville, Bradford	N	175
● Snowdon, Allegheny	SW	×
● Snow Shoe, Centre	C	1,088
● Snow Shoe Intersection, Centre	C	×
● Snow Shoe Summit, Centre	C	×
● Snyder, Indiana	W	×
● Snyder, Northampton	E	×
● Snyder, Mercer	W	×
● Snyder's, Somerset	SW	20
● Snyder's, York	S	×
● Snydersburgh, Clarion	W	30
Snydersville, Monroe	E	160
● Snydertown, N'th'mb'l'd	C	400
● Sober, Centre	C	15
● Sobieski, Clearfield	C	200
● Social Hall, Indiana	W	×
● Soho, Allegheny	SW	×
● Soisson, Fayette	SW	×
Soldiers Run, Jefferson	W	×
Solebury, Bucks	SE	100
● Solomon Gap, Luzerne	E	×
Somerfield, Somerset	SW	100
Somerfield Sta. Somerset	SW	×
● Somerset, Somerset	SW	1,700
● Somers Lane, Tioga	N	100
● Somerton, Philadelphia	SE	400
● Somerville, Tioga	N	×
● Sonestown, Sullivan	N	150
● Song Bird, McKean	N	400
● Sonman, Cambria	C	×
Sonora, Butler	W	25
● Soradoville, Mifflin	C	25
Sondersburgh, Lancaster	SE	300
● Souderton, M'tgomery	SE	800
● Southampton, Bucks	SE	300
● Southampton, Franklin	S	×
● Southampton, Somerset	SW	×
Southard, McKean	N	75
South Auburn, Susq'ha'a	NE	75
South Bend, Armstrong	W	150
● South Bethlehem, N'h't'n	E	10,386

69

PENNSYLVANIA.

TOWNS. COUNTIES. INDEX.	POP
● South Birdsboro, Berks. SE	×
South Branch, Bradford. N	25
● South Branch, McKean. N	×
● South Branch, York. S	×
South Bridge, Clearfield. C	×
South Burgettstown, Wash. SW	876
South Canaan, Wayne. NE	250
South Chester, Delaware. SE	7,067
● South Cornwall, Lebanon SE	×
South Corydon, Warren. NW	×
● South Easton, N'th'mpton E	5,000
● South Eaton, Wyoming NE	5,618
● South Evansville, Berks SE	150
● South Fork, Cambria. C	1,306
● South Fork, Centre. C	×
South Gibson, Susqueha'a NE	250
South Herberton, Luzerne. E	700
South Hermitage, Lanc'ter SE	100
South Hill, Bradford. N	30
South Montrose, Susq'h'a. NE	75
● South Mountain Summit Siding, Adams. S	×
● South Oil City, Venango NW	4,400
● South Pennsylvania Junc, Franklin. S	×
South Side, Allegheny. SW	×
● South Side, York. S	×
South Sterling, Wayne. NE	200
South Strabane, Wash't'n SW	25
South Warren, Bradford. N	75
● Southwest, Westmorel'd SW	200
● South Whitehall, Lehigh E	124
● South Wilkesbarre, L'zer'e E	×
● South Williamsport, L'c'ng N	8,000
● South Witmer Junction, Clearfield. C	×
Spangler, Lawrence. W	×
Spangsville, Berks. SE	40
Sparta, Washington. SW	41
● Spartansburgh, Cr'wf'd NW	700
● Spauldings, McKean. N	×
● Speelman, Bedford. S	50
Speers, Washington. SW	100
Spinnerstown, Bucks. SE	100
Sporting Hill, Lancaster. SE	200
Spragg's, Greene. SW	25
● Spragueville, Monroe. E	150
Sprankle's Mills, Jefferson. W	90
Springboro, Crawford. NW	459
● Springboro Sta, C'wfo'd NW	×
Spring Brook, Lackawa'a. NE	25
Spring Church, Armstrong W	150
● Spring City, Chester. SE	1,770
● Spring Creek, Elk. N	×
● Spring Creek, Lehigh. E	×
● Spring Creek, Warren. NW	200
● Springdale, Allegheny. SW	400
Springfield, Bradford. N	175
● Springfield, Chester. SE	210
● Springfield, Erie. NW	150
● Springfi'ld Junc, Blair. C	×
● Spring Forge, York. S	600
● Spring Garden Junction Schuylkill. E	×
Spring Grove, Lancaster. SE	150
● Spring Grove, York. S	600
Spring Hill, Bradford. N	25
Spring Hope, Bedford. S	150
Spring House, M'tgomery SE	200
Spring Meadow, Bedford. S	175
● Spring Mill, Lehigh. E	×
● Spring Mill, Montgom'y SE	800
● Spring Mills, Centre. C	350
● Spring Mount, M'tgom'y SE	100
● Spring M't Siding, Sc'lk'l. E	×
Spring Run, Franklin. S	200
● Springton, Chester. SE	×
Springtown, Bucks. SE	400
● Springvale, York. S	50
● Springville, Susqueh'a. NE	175
Spruce, Indiana. W	25
● Spruce Creek, Huntingdon C	400
● Spruce Grove, Lancaster SE	75
Spruce Hill, Juniata. C	100
Spry, York. S	100
Squaretop, Wyoming. NE	39
Stahlstown, Westmorel'd. SW	150
Staley, York. S	×
● Stambaugh, Fayette. SW	×
● Standard, Westmorel'd. SW	×
● Standing Stone, Bradford N	225
● Stanfield, Blair. SE	×
● Stanhope, Schuylkill. E	×
● Stanley, Clearfield. C	×
● Stanton, Jefferson. W	100
Stanton's Mill, Somerset. SW	100
● Star, Warren. NW	×
● Starlight, Wayne. NE	×
● Starners, Adams. S	×
● Starr, Huntingdon. C	×
Starr, Forest. NW	50
● Starrucca, Wayne. NE	400
Star View, York. S	100
● State College, Centre. C	200
● State Line, Bradford. N	×
● State Line, Erie. NW	×
State Line, Franklin. S	150
● State Line, McKean. N	×
● State Line Junction, B'df'dS	×
● State Line Mills, McKean N	500
● Station, Schuylkill. E	×
● Stauffer, Westmoreland SW	500
Steamburgh, Crawford. NW	200
Steam Valley, Lycoming. N	25
● Steelton, Dauphin. C	9,230
Steeleville, Chester. SE	140
● Steel Works, M'tgomery SE	×
● Steiners, Centre. C	×
Steinsburgh, Bucks. SE	100
● Steinsville, Lehigh. E	430
Stemlersville, Carbon. E	150
● Stemton, Northampton. E	250
Stenger, Franklin. S	×
● Sterling, Clearfield. C	×
Sterling, Wayne. NE	150
● Sterling Mine, Fayette. SW	×
● Sterling Run, Cameron. N	300
Sterner, York. S	50
Sterrettania, Erie. NW	300
Sterrett's Gap, Perry. C	150
● Stetlers, Lehigh. E	×
Stetlersville, Lehigh. E	500
Steuben, Northampton. E	×
● Stevens, Lancaster. SE	200
Stevenson's Mills, Wayne. NE	75
● Stevens Point, Susqueh'a NE	300
Stevensville, Bradford. N	450
● Stewarton, Fayette. SW	×
● Stewarts, Erie. NW	×
● Stewarts, Carbon. E	×
Stewart's Run, Forest. NW	50
● Stewart's Sta., W'tm'el'd SW	120
● Stewartstown, York. S	450
Stewartsville, W'tmorel'd SW	×
Stickney, McKean. N	×
● Stiffler, Blair. C	×
● Stillwater, Columbia. C	150
● Stillwater, Susqueh'a. NE	×
Stiltz, York. S	×
Stine's Corner, Lehigh. E	100
● Stockdale, Washington. SW	×
Stockertown, Northampton E	250
● Stockton, Luzerne. E	1,927
Stoddartsville, Luzerne. E	200
● Stokesdale, Tioga. N	75
● Stokesdale Junction, Tioga N	×
● Stoneboro, Mercer. W	1,384
● Stone Bridge, Franklin. S	×
Stone Church, Northampton E	250
● Stone Glen, Dauphin. C	×
● Stoneham, Warren. NW	200
● Stone Mill, Tioga. N	×
Stone Quarry, Erie. NW	×
● Stoner, York. S	×
● Stoners, Westmoreland SW	700
Stonersville, Berks. SE	200
● Stone Siding, Schuylkill. E	×
Stonington, Northumberl'd. C	×
● Stony Brook, York. S	100
● Stony Creek, Berks. SE	×
● Stony Creek, Cambria. C	×
● Stony Creek, Carbon. E	×
Stony Creek, Somerset. SW	100
● Stony Creek, Schuylkill. E	×
Stony Creek Mills, Berks. SE	100
Stony Fork, Tioga. N	150
● Stony Point, Crawford. NW	41
Stony Run, Berks. SE	130
● Stonytown Ferry, Colum'a C	×
● Stoops, Allegheny. SW	20
Stoops Ferry, Allegheny. SW	×
Stormstown, Centre. C	100
Stormville, Monroe. E	100
● Stotsville, Chester. SE	60
Stouchsburgh, Berks. SE	375
Stoughstown, Cumberland. S	125
Stouts, Northampton. E	150
● Stover, Huntingdon. C	×
● Stowe, Montgomery. SE	×
● Stoyestown, Somerset. SW	400
● Strafford, Chester. SE	200
● Straight, Elk. N	×
● Strasburgh, Lancaster. SE	917
Strattonville, Clarion. W	400
Strausstown, Berks. SE	500
● Strawbridge, Lycoming. N	×
● Strennuels, Adams. S	×
Strickersville, Chester. SE	200
● Strickhauser, York. S	×
Strinestown, York. S	800
Strobleton, Clarion. W	×
Strode's Mills, Mifflin. C	200
● Strong, Northumberland. C	×
Strongstown, Indiana. W	125
● Stroudsburgh, Monroe E	1,819
● Stroudsburgh, Monroe. E	×
Stroudsburgh Junc., Northm. E	×
Stroupstown, Snyder. C	×
Stull, Wyoming. NE	×
● Sturgeon, Allegheny. SW	27
Sturgis, Crawford. NW	×
Sturmersville, Luzerne. E	×
● Suedberg, Schuylkill. E	250
● Sugar Creek, Venango. NW	43
● Sugar Grove, Mercer. W	100
Sugar Grove, Warren. NW	800
Sugar Hill, Jefferson. W	75
Sugar Lake Crawford. NW	40
● Sugarloaf, Luzerne. E	53
● Sugar Loaf, Columbia. C	×
● Sugar Notch, Luzerne. E	2,586
Sugar Run, Bradford. N	300
● Sugar Run, Warren. NW	×
● Sugar Run Junc., McKean N	×
Sugartown, Chester. SE	50
Sugar Valley, Clinton. N	500
Sullivan, Tioga. N	30
● Sulphur Spring, Bedford. S	100
Sulphur Spring, Perry. C	×
● Summer Hill, Cambria. C	600
● Summersons, Elk. N	×
● Summerville, Jefferson. W	390
● Summit, Bradford. N	×
Summit, Cambria. C	100
● Summit, Centre. C	×
● Summit, Clearfield. C	×
● Summit, Clearfield. C	×
● Summit, Erie. NW	×
● Summit, Fayette. SW	×
Summit, Huntingdon. C	×
● Summit, Northampton. E	×
● Summit, Mercer. W	100
● Summit, Franklin. S	×
● Summit, Tioga. N	×
● Summit, Venango. NW	×
● Summit, York. S	50
● Summit City, McKean. N	100
Summit Cut, Beaver. W	×
● Summit Hill, Carbon. E	2,819
Summit Mills, Somerset. SW	200
● Summit Siding, Cumberl'd S	×
● Summit Station, Schuylkill E	100
● Summit Switch, Luzerne. E	×
● Sumner, Allegheny. SW	×
Sumneytown, Montgom'ry SE	350
● Sunbury, Northumbrl'd. C	5,766
Suncliff, Indiana. W	25
Sunderlinville, Potter. N	300
Sunnyburn, York. S	×
● Sunny Side, Adams. S	125
● Sunny Side, Allegheny. SW	200
● Sunset, Butler. W	×
● Sunset, Washington. SW	44
● Sunshine, Wayne. NE	28
Snoville, Venango. NW	125
● Superior, Allegheny. SW	×
● Suplee, Chester. SE	30
Surgeon's Hall, Allegheny SW	50
● Susquehanna, Lancaster SE	×
● Susquehanna, Susqehan'NE	3,865
● Susquehanna Bridge, Clear'C	×
● Sutersville, Westmore'd SW	1,200
Suttee, Wyoming. NE	×
Swales, Juniata. C	×
● Swanville, Erie. NW	98
● Swarthmore, Delaware. SE	150
● Swart'a, Greene. SW	20
Swatara, Dauphin. C	×
● Swatara, Schuylkill. E	800
● Swatara Station, Dauphin C	300
Swartzville, Lancaster. SE	25
● Swedeland, Montgomery SE	250
Sweden, Potter. N	25
● Sweden Valley, Potter. N	×
Sweet Valley, Luzerne. E	200
● Swengel, Union. C	50
Swiftwater, Monroe. E	70
Swineford, Snyder. C	×
● Swissmont, Elk. N	×
● Swissvale, Allegheny. SW	×
● Switch Back, Northumb'l'd C	×
● Switch Back, Schuylkill. E	×
Sybertsville, Luzerne. E	100
● Sycamore, Greene. SW	15
● Sydney, Armstrong. W	×
● Sykesville, Jefferson. W	12
Sylman, Schuylkill. E	60
Syloan, Franklin. S	250
Sylvania, Bradford. N	225
Sylvester, Tioga. N	25
Sylvis, Clearfield. C	32
Syner, Lebanon. SE	75
● Table Rock, Adams. S	50
Tablet, Chester. SE	×
● Tabor, Philadelphia. SE	×
Tabor Junction, Montgmy. SE	×
● Tacony, Philadelphia. SE	5,500
● Tacony Wharf, Philadel. SE	×
Tafton, Pike. NE	150
● Taggart, Potter. N	×
Talcose, Chester. SE	50
Talley Cavey, Allegheny. SW	50
Tally Ho, McKean. N	×
Talmanville, Wayne. NE	47
● Tamanend, Schuylkill. E	250
● Tamanend Sid'g, Schuyl. E	×
● Tamaqua, Schuylkill. E	6,054
● Tamarac, Crawford. NW	6,049
Tank, Luzerne. E	×
● Tannehills, Somerset. SW	×
Tanner's Falls Wayne. NE	125
Tannersville, Monroe. E	450
● Tannery, Carbon. E	200
Tannery, Indiana. W	×
● Tannery, Luzerne. E	×
● Tannery, Potter. N	×
Tanoma, Indiana. W	×
Tanquy, Chester. SE	20
● Tape Warm Siding, Adams S	×
● Tarentum, Allegheny. SW	4,700
● Tarentum, Westmorel'd SW	×
Target, Westmoreland. SW	50
● Tarport, McKean. N	×
● Tarrs, Westmoreland. SW	350
● Tatamy, Northampton. E	150
● Tatesville, Bedford. S	150
Taurus, Columbia. C	×
Tayloria, Lancaster. SE	×
Taylor's Stand, Cr'wf'd. NW	20
● Taylorstown, W'sh't'n. SW	250
Taylorsville, Bucks. SE	100
● Taylorsville, L'ckaw'na. NE	×
Teepleville, Crawford. NW	20
● Telford, Montgomery. SE	800
Tell, Huntingdon. C	32
● Temperanceville, Al'h'y. SW	×
Temple, Berks. SE	200
Temple, Berks. SE	×
● Templeton, Armstrong. W	50
Ten Mile, Washington. SW	75
Ten Mile Bottom, V'n'g'o. NW	50
● Terminal Junction, L'g'h. E	×
● Termy, Schuylkill. E	×
Terre Hill, Lancaster. SE	900
Terrytown, Bradford. N	200
Terrwood, Montgomery. SE	50
Texas, Lycoming. N	×
Thatcher, Bucks. SE	×
● Thirty Eight Mile Siding, Cumberland. S	×
Thisle, Huntingdon. C	25
● Thomas, Washington. SW	6
● Thomaston, Schuylkill. E	×
Thomaston Colliery, Sc'ylk'l. E	×
Thomasville, York. S	200
● Thompson, Alleghany. SW	×
● Thompson, Forest. NW	×
Thompson, Susquehanna. SE	300
● Thompson, Warren. NW	×
Thompsontown, Juniata. C	400
● Thompsontown Station, Juniata. C	×
Thompsonville, W'sh'nt'n. SW	39
Thornbury, Chester. SE	300
● Thorndale Iron Works, Chester. SE	200
Thornhill, Alleghany. SW	100
Thornton, Delaware. SE	150
● Thornton Junction, Erie NW	×
● Three Runs, Clearfield. C	20
● Three Springs, H't'g'd'n. C	300
Three Tuns, Montgomery. SE	200
Throop, Lackawanna. NE	165
● Thurlow, Delaware. SE	7,000
Tiadaghton, Tioga. N	130
Tidal, Armstrong. N	25
● Tidioute, Warren. NW	1,500
● Tie, Columbia. C	×
Tilden, York. S	100
Timblin, Jefferson. W	×
Time, Green. SW	20
Tioleula, Chester. SE	×
● Tin Bridge, Bradford. N	26
● Tinicum, Delaware. SE	×
Tinker Run, Westmorel'd. SW	×
● Tinstman, Fayette. SW	200
● Tioga, Philadelphia. SE	×
● Tioga, Tioga. N	700
● Tioga Junction, Tioga. N	25
● Tiona, Warren. NW	50
● Tiona, Warren. NW	×
Tionesta, Forest. NW	668
● Tionesta Station, F'rest. NW	×
● Tippecanoe, Fayette. SW	100
● Tipton, Blair. C	150
● Tip Top, Fayette. SW	×
Tirzah, Susquehanna. NE	×
● Titusville, Crawford. NW	8,010
● Tivoli, Lycoming. N	127
Tob Junction, Ph'd'lph'a. SE	×
Toboyne, Perry. C	50
Toby, Clarion. W	40
● Tobyhanna Mills, M'nroe. E	793
● Toby Mines, Elk. N	×
Todd, Huntingdon. C	100
Tohickon, Bucks. SE	200
Toledo, Washington. SW	20
● Tolna, York. S	30
● Touch's Run, Lycoming. N	39
Tome's, McKean. N	×
● Tomhicken, Luzerne. E	×
● Tompkins, Tioga. N	×
● Tompkins Breaker, L'z'e. E	×
Tompkinsville, L'ckaw'a. NE	200
Top, Armstrong. W	×
Topsall, Washington. SW	10
Topton, Berks. SE	650
● Torpedo, Warren. NW	300
● Torrens, Allegheny. SW	×
● Torresdale, Ph'd'lph'a. SE	390
● Toughkenamon, Chester. SE	232
● Towanda, Bradford. N	4,165
● Tower City, Schuylkill. E	1,500
Town Hill, Luzerne. E	150
Town Line, Luzerne. E	50
Townsend, Chester. SE	25
● Townsend, Westm'l'd. SW	×
● Township Line, N'th'm'n. E	×
Townville, Crawford. NW	400
Tracy, Erie. NW	40
Trade City, Indiana. W	75
Tradesville, Bucks. SE	25
● Trainer, Delaware. SE	700
Tranger, Westmoreland. SW	×
● Transfer, Mercer. W	200
Trappe, Montgomery. SE	200
● Trauger, Westmorel'd. SW	×
Treddyffrin, Chester. SE	×
● Tree Forest, Somerset. SW	×
● Treichlers, North'mpton. E	150
Treichlersville, Lehigh. E	×
● Tremont, Schuylkill. E	2,065
Trent, Somerset. SW	50
Tresckow, Carbon. E	800
Tresslers Siding, Wayne. NE	×
● Trevorton, N'th'mb'l'd. C	1,100
● Trevose, Bucks. SE	110
● Trexer, Berks. SE	50
● Trexlertown, Lehigh. E	500
● Trindle Springs, C'mb'l'd. S	×
Tricket, Bradford. N	×
● Tripoli, Lehigh. E	180
Triumph, Warren. NW	×
● Trotter, Fayette. SW	×
Trough Creek, Huntingdon. C	200
Troutman, Butler. W	×
● Trout Run, Lycoming. N	320
Troutville, Clearfield. C	300
● Trowbridge, Tioga. N	20
Troxelville, Snyder. C	50
● Troy, Bradford. N	1,391
Troy Centre, Crawford. NW	250
Truce, Lancaster. SE	50
● Trucksville, Luzerne. E	75
Truittsburgh Clarion. W	100
● Truman, Cameron. N	100
Trumbauersville, Bucks. SE	300
● Trunkeyville, Forest. NW	72
Trust, Adams. S	60
● Tryonville, Crawford. NW	300
● Trythall, Chester. SE	×
Tub, Somerset. SW	25
● Tuckerton, Berks. SE	150
● Tucquan, Lancaster. SE	×
Tullytown, Bucks. SE	400
Tulpehocken, Berks. SE	200
● Tulpehocken, Phil'd'lphia SE	×
● Tuna Creek, McKean. N	250
● Tunkhannock, Wyo'g NE	1,500
● Tunnell, Luzerne. E	×
● Tunnell, Somerset. SW	×
Tunnell, Wyoming. NE	×
● Tunnel Number Two, Washington. SW	×
● Tunnel Siding, Wash'gt'n SW	×
● Tunnelton, Indiana. W	32
Tunnelville, Armstrong. S	×
Turbotville, Northumberl'd C	475
● Turkey City, Clarion. W	100
Turkey Foot, Somerset. SW	50
Turkey Run, Schuylkill. E	×
Twinbach, Luzerne. E	×
Turner, Tioga. N	×
● Turner's, Mercer. W	×
● Turnersville, Crawford NW	100
Turnip Hole, Clarion. W	×
Turn Pike, York. S	×
● Turtle Creek, Allegheny SW	8,000
● Turtle Point, McKean. N	800
● Tuscarora, Juniata. C	×
● Tuscarora, Schuylkill. E	290
Tusseyville, Centre. C	50
● Tweedale, Chester. SE	65
● Twenty Seven Mile Siding, Cumberland. S	×
● Twin Oaks, Delaware. SE	25
● Two Licks, Indiana. W	×
Two Taverns, Adams. S	100
● Tyler, Clearfield. C	200
● Tyler, Susquehanna. NE	×
Tyler Hill, Wayne. NE	150
● Tylersburgh, Clarion. W	189
Tyler's Port, Montgomery. SE	680
Tylersville, Clinton. N	300
● Tyrone, Blair. C	5,134
● Tyrone, Fayette. SW	×
● Tyrone Forges, H'nt'gd'n. C	×
Uber, Mercer. W	×
Uhlerstown, Bucks. SE	100
● Ulster, Bradford. N	400
Ulysses, Potter. N	461
● Underwood, Warren. NW	×
Unicorn, Lancaster. SE	150
Union Church, Huntingdon. C	25
● Union City, Erie. NW	2,225
Union Corner, Northumb'l'd C	251
● Union Dale, S'sq'eh'nna NE	250
Union Deposit, Dauphin. C	650
● Union Furnace, H'nt'gd'n C	200
● Union Street, North'mpt'n E	×
● Uniontown, Fayette. SW	6,358
● Unionville, Centre. C	500
Unionville, Chester. SE	400
● United, Westmoreland. SW	100
● Unity, Allegheny. SW	200
Unity Station, Allegh'ny. SW	×
Unityville, Lycoming. N	50
Uno, York. S	×
● Upland, Delaware. SE	2,266
Upper Bern, Berks. SE	50
Upper Black Eddy, Bucks. SE	100
Upper Darby, Delaware. SE	300
● Upper Hibernia, Chester SE	×
● Upper Lehigh, Luzerne. E	1,240
● Upper Lehigh Junc., Luz'ne E	×
● Upper Middlet'wn, F'y'te SW	200
● Upper Mill, Cumberland. S	×
Upper Providence, D'law're SE	150
Upper Saint Clair, Allegh'y. SW	300
Upper Strasburgh, Franklin S	297
● Upsal, Philadelphia. SE	×
Upsonville, Susquehanna. NE	150
● Upton, Delaware. SE	×
Upton, Franklin. S	200
Urban, Northumberland. C	100
● Uriah, Cumberland. S	26
● Ursina, Somerset. SW	600
● Ursina Branch, Somers't SW	×
Useful, Clearfield. C	×
Uswick, Wayne. NE	×
Utah, Indiana. W	50
● Utahville, Clearfield. C	200
● Utceter, Lycoming. N	390
● Utica, Venango. NW	400
● Uwchland, Chester. SE	250
● Vail, Blair. C	×
● Valencia, Butler. W	50
Valier, Jefferson. W	100
Valley, Clarion. W	75
● Valley, Chester. SE	×
Valley Camp, W'stm'rel'd SW	×
● Valley Cottage, Chester. SE	×
● Valley Falls, M'tg'mery. SE	×
● Valley Forge, Chester. SE	400
● Valley Junc., L'ck'aw'na NE	×
● Valley Junc, York. S	10
● Valley Mines Fayette. SW	×
Valley Point, Huntingdon. C	25
● Valley Store, Chester. SE	50
Valley View, Schuylkill. E	800
● Valley Works, Fayette. SW	×
Vallonia, Crawford. NW	×
Van Buren, Washington. SW	40
Van Camp, Columbia. C	100
● Vance, Washington. SW	×
● Vance Mills Junc., F'y'tte SW	×
Vanceville, Washington. SW	50
● Vanderbilt, Fayette. SW	1,500
● Vandergrift, Warren. NW	×
● Van Dyke, Juniata. C	100
● Van Emman, Wash'ton SW	×
● Vankirk, Allegheny. SW	×
● Vankirk, Washington. SW	×
Van Ormer, Cambria. C	×
● Vanport, Beaver. W	500
● Vanscoyoc, Blair. C	×
Van Wert, Juniata. C	450
Varden, Wayne. NE	×
● Vastine, Northumb'land. C	×
Vawter, Bradford. N	×
Velarde, Bradford. N	×
● Venango, Crawford. NW	400
● Venetia, Washington. SW	200
Venice, Washington. SW	100
Venus, Venango. NW	75
● Vera Cruz, Lehigh. E	350
Verdilla, Snyder. C	15
● Verner, Allegheny. SW	×
Vernon, Wyoming. NE	100
● Verona, Allegheny. SW	1,400
Verrees Mills, Philadel'ia. SE	×
Vetera, Cambria. C	×
● Viaduct, Cambria. C	×
● Viaduct, Clearfield. C	×
● Vicksburgh, Union. C	175
● Victor, Clearfield. C	195
● Victor Colliery, Centre. C	×
● Victor Colliery, Clearfield C	×
● Victoria Scales, Philad'a S	×
Video, Greene. SW	×
● Vienna, Washington. SW	50
Village Green, Delaware. SE	250
● Village Green, Delaware SE	×
Villa Maria, Lawrence. W	×
● Villanova, Delaware. SE	50
Vinco, Cambria. C	50
● Vinemont, Berks. SE	65
● Vineyard, Jefferson. W	×
● Vineyard, Mifflin. C	×
Vintage, Lancaster. SE	×
Vira, Mifflin. C	×
● Virginia Junc., Wash'n SW	×
● Virgin Mills, Adams. S	×
● Virginville, Berks. SE	75
Virsoix, Allegheny. SW	×
Virtus, Bradford. N	×
Vogansville, Lancaster. SE	200
● Volant, Lawrence. W	150
● Volcano, Fayette. SW	×
● Vosburgh Wyoming. NE	150
Vose, Wyoming. NE	140
● Vowinckel, Clarion. W	19
Vrooman, Crawford. NW	82
Wade, Schuylkill. E	×
● Wade Siding, Wash'ton SW	×
● Waft, Lancaster. SE	×
● Wagner, Mifflin. C	100
● Wagontown, Chester. SE	50
Wakefield, Lancaster. SE	250
● Walbert, Lehigh. E	150
Walkchalk, Armstrong. W	40
Walker, Centre. C	200
● Walker, Fayette. SW	×
● Walker's Tioga. N	×
● Walker's Mills, Alleg'y. SW	400
● Wall, Allegheny. SW	400
● Wallace, Allegheny. SW	×
Wallace, Chester. SE	50
● Wallaceton, Clearfield. C	250
Wallaceville, Venango. NW	75
Waller, Columbia. C	10
● Wallingford, Delaware. SE	200
Wallis Run, Lycoming. N	25
● Waltner, Lehigh. E	×
Wall Rose, Beaver. W	100
Wallsville, Lackawanna. NE	100
Walnut, Juniata. C	100
Walnut Bend, Venango. NW	×
● Walnut Bottom, Cumb'l'dS	250
● Walnut Hill, M'tgom'ry SE	×
● Walnut Lane, Philad'la SE	×
● Walnut Port, Northam'o. E	350
● Walnut Town, Berks. SE	×
● Walston, Jefferson. W	2,000
Walters, Northampton. E	×
● Waltersburgh, Fayette. SW	65
Walter's Mill, Northamp'n. E	×
Walter's Park, Berks. SE	×
● Walton, Allegheny. SW	×
Waltonville, Dauphin. C	×
Walt's Mill, W'moreland. SW	30
● Wampum, Lawrence. W	1,000
● Wampum Junc, Law'ce W	×
Wanamakers, Lehigh. E	75
● Wanamakers, Lehigh. E	430
● Wanamie, Luzerne. E	800
Wapaseming, Bradford. N	×
● Wapwallopen, Luzerne. E	200
● Wapwallopen, Luzerne. E	×
Warble, Juniata. C	×
Ward, Delaware. SE	150
Wardville, Perry. C	×
Warfordsburgh, Fulton. S	150
● Warminster, Bucks. SE	200
● Warren, Warren. NW	5,288
Warren Centre, Bradford. N	160
Warrenham, Bradford. N	58
Warren Point, Franklin. S	×
Warrensville, Lycoming. N	200
● Warren Tavern, Chester SE	50
Warrington, Bucks. SE	125
● Warrior Run, N'mberl'd C	×
● Warrior Run, Luzerne. E	×
● Warrior's Mark, Hunt'on. C	300
Warsaw, Jefferson. W	163
● Warwick, Chester. SE	50
Warwick Furnace, Ches'r SE	×
● Washington, Lancaster. SE	×
● Washington, Wash'n SW	7,045
Washington Borough, Lancaster. SE	500
● Washington Mines, Fa'te SW	×
● Washington Street, Br'f'd N	×
● Washingtonville, Mont'r. C	175
Watch, Lancaster. SE	160
● Water Cure, Beaver. W	1,496
Waterfall, Fulton. S	64
● Waterford, Erie. NW	834
● Water Gap, Monroe. E	400
Waterloo, Juniata. C	300
Waterside, Bedford. S	88
Water Street, Huntingdon. C	75
● Water Street, Crawford NW	×
● Water Tank, Dauphin. C	×
Waterloo, Luzerne. E	50
● Waterville, Lycoming. N	55
● Watrous, Tioga. N	×
● Watson, Allegheny. SW	×
● Watson, Warren. NW	×
Watson Run, Crawford. NW	×
● Watson Run, Crawford NW	×
● Watson's, Forest. NW	×
● Watsontown, N'h'm'land C	2,800
● Watsontown, Allegheny SW	×
● Watsontown Junc., N'la'd C	×
● Watsonville, McKean. N	2,200
Wattersonville, Armstrong W	500
● Watts, Fayette. SW	×
● Watts, Lancaster. SE	×
Wattsburgh, Erie. NW	520
● Watts' Mill, Beaver. W	×
Waukesha, Clearfield. C	×
● Waverly, Lackawanna. NE	400
● Wawa, Delaware. SE	100
● Wawaset, Chester. SE	30
Wayland, Crawford. NW	24
Waymart, Wayne. NE	450
● Waoye, Delaware. SE	400
Wayne, Erie. NW	×
● Wayne, Clinton. N	×
● Wayne Junc., Philadel'a SE	×
● Waynesborough, Franklin S	4,500
● Waynesburgh, Gre'e SW	3,850
● Waynesburgh Junc., Ch'r SE	×
Waynesville, Dauphin. C	41
● Weatherly, Carbon. E	2,800
Weaverland, Lancaster. SE	×
● Weaver's Old Stand, Westmoreland. SW	50
Weaversville, Northampton E	200
● Webster, Westmoreland SW	500
● Webster, Washington. SW	×
Webster Mills, Fulton. S	180
● Weedsport, McKean. N	×
● Weedville, Elk. N	85
Wehr, Schuylkill. E	×
Weidasville, Lehigh. E	150
Weigelstown, York. S	200
● Weigh Scales, North'rland C	195
● Weikert, Union. C	30
Weikert, Union. C	×
Weisenburgh, Lehigh. E	150
Welshample, Schuylkill. E	65
● Weissport, Carbon. E	457
● Welch, Somerset. SW	×
● Welchdale, Clearfield. C	×
● Welchdale Mines, Clearfi'ld C	×
Weldon, Montgomery. SE	300
● Weld's, Somerset. SW	×
Wellersburgh, Somerset. SW	400
● Wellington, Lehigh. E	×
Welliversville, Columbia. C	260
Wells, Bradford. N	300
● Wellsborough, Tioga. N	3,041
Wellsburg, Erie. NW	500
Well's Tannery, Fulton. S	82
Wellsville, York. S	200
Welsh Hill, Luzerne. E	×
Welch Run, Franklin. S	100
Welty, Westmoreland. SW	38
Wenks, Adams. S	62
Wenksville, Adams. S	100
Werley's Corner, Lehigh. E	50
● Wernersville, Berks. SE	1,000
● Wertz, Blair. C	×
Wertzville, Cumberland. S	×
● Wesco, Washington. SW	25
Wescosville, Lehigh. E	200
Wesley, Venango. NW	113
● Wesleyville, Erie. NW	350
West, Berks. SE	×
● West Alexandria, Wa'n SW	429
● West Amity, Wash'ton SW	×
West Auburn, Susqueh'na NE	300
West Bangor, York. S	400
● West Bangor, Northam'n E	×
West Bethlehem, Lehigh. E	2,732
West Bingham, Potter. N	30
West Branch, Potter. N	16
● West Bridgewater, B'ver W	1,400
● Westbrook, Lancaster. SE	×
West Brooklyn, Susqueh'a NE	46
● West Brownsville, Wa'n SW	800
● West Brownsville Junc. Washington. SW	×
West Burlington, Bradford N	300
● West Chartiers, Alle'ny SW	×
● West Chester, Chester SE	7,965
West Colang, Pike. NE	×
● West Columbia, West'l'd SW	×
● West Conshocken, Mo'ry SE	1,540
West Covington, Tioga. N	25
● West Creek, Cameron. N	×
West Damascus, Wayne. NE	25
● West Decatur, Clearfield. C	50
West Dublin, Fulton. S	50
West Earl, Lancaster. SE	340
● West Elizabeth, Alle'ny SW	1,100
West End, Bedford. S	225
West End, Allegheny. SW	×
● West End, Schuylkill. E	×
● West Eureka No. Three, Jefferson. W	×
West Fairfield, West'land SW	200
● West Fairview, Cumberl'd S	1,185
● Westfield, Tioga. N	1,150
● West Falls, Philadelphia SE	×
West Finley, Washington SW	100
● Westford, Crawford. NW	×
West Franklin, Bradford. N	100
West Freedom, Clarion. W	150
West Green, Erie. NW	100
West Greenwood, Craw'f'd NW	65
● West Grove, Chester. SE	900
West Hanover Dauphin. C	250
West Hazleton, Luzerne. E	×
● West Hickory, Forest. NW	250
West Kane, McKean. N	×
● West Laurel Hill, Phil'a SE	×
West Lebanon, Indiana. W	175
● West Lebanon, Lebanon SE	×
● West Leesport, Berks. SE	1,000
West Leisenring, Fayette SW	1,200
West Lemon, Wyoming. NE	×
West Lenox, Susquehanna NE	25
West LeRoy, Bradford. N	400
West Liberty, Butler. W	100
● West Manayunk, Phil'a SE	300
West Manchester, York. S	75
● West Middlesex, Mercer. W	979
West Middleton, Wash'n. SW	312
● West Mill Creek, Erie. NW	44
● West Millville, Clarion. W	650
● West Milton, Union. C	100
● Westmont, Lebanon. SE	×
● West Monterey, Clarion. W	250
● West Morland, Philad'a SE	×
● West Nanticoke, Luzerne E	400
● West New Castle, Law'ce W	×
● West Newton, Westm'd SW	2,345
● West Newton Mines, Westmoreland. SW	×
West Nicholson, Wyom'g. NE	40
● Weston's, Bradford. N	200
● Westover's, Clearfield. C	75
Weston, Luzerne. E	×
● West Overton, Westm'd SW	250
● West Penn, Schuylkill. E	×
● West Pennsylvania Junc. Westmoreland. SW	100
West Philadelphia, Phil'a SE	×
West Pike, Potter. N	50
West Pikeland, Chester. SE	75
West Pike Run, Wash'g'n SW	25
● West Pittston, Luzerne. E	8,731
● West Point, Montgom'y. SE	350
● Westport, Clinton. N	400
● West Rochester, Beaver. W	×
West Shamokin, Northum'd C	×
West Shenandoah, Schuy'll E	×
West Spring Creek, Wa'n NW	200
West Springfield, Erie. NW	200
● West Spring Hill, Phil'a SE	×
West Sunbury, Butler. W	×
West Ferry, Bradford. N	×
● Westtown, Chester. SE	60
● West Union, Greene. SW	32
● West Union, Crawford. NW	×
West Union, Washington SW	25
West Valley, Armstrong. W	×
● West Vernon, Crawford NW	×
West View, Allegheny. SW	260
West Vincent, Chester. SE	75
West Warren, Bradford. N	115
● West Whiteland, Chester SE	1,500
● West Willow, Lancaster SE	300
● Westwood, Schuylkill. E	×
● West Yough, Fayette. SE	×
● Wetherhill Junc., Schuy'll E	×
● Wetmore, McKean. N	300
Wetona, Bradford. N	50
● Wetzel, Berks. SE	×
Wexford, Allegheny. SW	150
Wharton, Potter. N	150
● Wheatland, Mercer. W	400
● Wheatland Mills, Lanc'r SE	100
● Wheat Sheaf, Bucks. SE	×
● Wheedsle, Warren. NW	×
Wheeler, Mercer. W	150
● Wheeler, Fayette. SE	×
Wheelock, Erie. NW	32
● Whetham, Clinton. N	25
Whig Hill, Forest. NW	195
● Whistleton, Elk. N	65
● Whitaker, Lancaster. SE	×
White, Fayette. SW	10
● White, Indiana. W	×
● White Ash, Allegheny. SW	300
● White Bear, Berks. SE	×
White Bridge, Blair. C	×
White Cottage, Greene. SW	25
● White Deer, Union. C	217
● White Deer Mills, Union. C	165
● White Gravel, McKean. N	×
White Hall, Montour. C	195
● Whitehall, Lehigh. E	350
● Whitehall, Allegheny. SW	×
Whitehall, Philadelphia. SE	×
● White Haven, Luzerne. E	1,600
● White Hill, Cumberland. S	×
White Horse, Chester. SE	200
● White Horse, Chester. SE	×
● White House, Dauphin. C	×
● Whiteland, Chester. SE	1,500
Whiteley, Greene. SW	100
● White Marsh, Montg'y. SE	126
● White Mills, Wayne. NE	500
● White Oak, Lancaster. SE	50
White Pine, Lycoming. N	500
● White Rock, Lancaster. SE	100
● White Rock, Armstrong. W	×
Whitesburgh, Armstrong. W	60
White's Corners, Potter. N	31
● White Spring, Dauphin. C	30
White's Tannery, Bedford. S	×
Whitestown, Butler. W	100
● White's Valley, Wayne. NE	150
● Whitford, Chester. SE	75
● Whitsett, Fayette. SW	×
● Wick, Butler. W	25
Wickizer, Bradford. N	×
Wisconisco, Dauphin. C	800
Widnoon, Armstrong. W	25
● Wilawana, Bradford. N	100
Wilber, Potter. N	26
● Wilcox, Elk. N	1,200
● Wilcox, Bradford. N	×
Wildbrier, Chester. SE	50
● Wild Cat Falls, Lan'ter. SE	×
● Wildwood, Allegheny. SW	×
● Wildwood, Huntingdon. C	×
● Wildwood Springs, Cam'a C	×
Wiley, Greene. SW	×
Wilkes Barre, Luzerne. E	37,551
● Wilkinsburgh, Alleg'y. SW	4,700
Willet, Indiana. W	20
● William Penn, Montg'y. SE	800
William Penn, Schuylkill. E	×
● Williams, Somerset. SW	100
● Williams, Forest. NW	×
● Williams, Montgomery. SE	×
Williamsburg, Clarion. W	100
● Williamsburgh, Blair. C	2,500
● Williamsburgh Junc., Bl'r C	×
● Williams Corner, Chester SE	30
● Williams Grove, Clear'd. C	200
● Williams Mill, Cumberl'd S	100
● Williams Mills, McKean. N	×
● Williamson, Franklin. S	200
● Williamsport, Lyco'g. N	27,107
● Williamstown, Dauphin. C	3,905
Willianna, Bradford. N	500
Williston, Potter. N	32
Willistown Inn, Chester. SE	150
● Willock, Allegheny. SW	×
Willowdale, Chester. SE	50
● Willow Grove, Columbia. C	×
● Willow Grove, M'tgom'y SE	800

70

TOWNS. COUNTIES. INDEX.	POP.
● Willow Grove, Allegh'y.SW	×
Willow Hill, Franklin.......S	20
● Willow Springs, Columbia C	34
Willow Street, Lancaster .SE	400
Willow Tree, Greene .....SW	×
● Will's Creek, Bedford.... S	×
● Wilmerding, Allegheny SW	200
● Wilmington Junc. Lawr'e W	×
● Wilmore, Cambria C	250
Wilmot, Bradford .... N	100
Wilna, Washington.......SW	×
● Wilson, Allegheny.......SW	×
● Wilson's, McKean .... . N	×
Wilson's Mills, Crawf'd . NW	×
● Wimmer's, Lackawanna NE	×
● Winburne, Clearfield C	200
● Windfall, McKean.........N	×
Windfall, Bradford ..... .N	×
● Wind Gap, Northampton. E	200
Windham, Bradford ....N	210
Windham Centre, Bradford N	160
Windham Summit, Bradf'd. N	32
Windom, Lancaster ....SE	×
Wind Ridge, Greene.... .SW	. 200
● Windsor, York..... ..... .S	×
Windsor, York .... S	1,200
Windsor Castle, Berks ... SE	30
● Winfield, Union C	300
Wingate, Centre C	×
● Wingert, Cumberland... S	×
Wingerton, Franklin ....S	200
● Wingohocking, Phila... .SE	×
● Winslow, Jefferson. ... .W	90
● Winslow Station, Jeffer'n W	×
Winsted, Fayette .... .SW	×
● Winterburn, Clearfield.. .C	200
Winterdale, Wayne ......NE	150
Winterstown, York........ S	275
Wintersville, Berks. .... .SE	20
● Winton, Lackawanna.. NE	1,797
Wioto, York ....S	25
Wisner, Bucks....... ......SE	200
● Wissahicken, Phila SE	×
● Wissahicken H'ghts, Phil SE	×
● Wissinoming, Phila. ...SE	×
● Wistar, Clinton.... ....N	57
● Wister, Philadelphia ...SE	×
● Wister Junction, Clearf'd..C	×
● Wister Mine, Clearfield.. C	×
● Witmer, Lancaster .. .SE	150
Wittenberg, Somerset ... SW	150
● Wittmer, Allegheny ....SW	×
Wolfenden, Delaware. ... SE	260
● Wolfersberger, Somerset SW	×
● Wolfsburgh, Bedford... ..S	150
Wolf Run, Lycoming.......N	121
● Wolf's Siding, Somerset SW	×
Wolf's Store, Centre.........C	50
● Wolverton, Northumber'd C	×
● Womelsdorf, Berks......SE	1,059
● Woodbine, York .... S	250
● Woodbine, Chester ......SE	×
Woodbourne, Bucks ....SE	25
Woodbury, Bedford .... S	375
Woodcock, Crawford.....NW	185
Woodale, Fayette ....SW	×
Woodglen, Fayette ....SW	×
● Woodhill, Venango.....NW	×
● Woodland, Clearfield.. ...C	650
● Woodlawn, Beaver ....W	80
Woodley, Northampton.....E	×
Woodrow, Washington...SW	20
Woodruff, Greene .... SW	×
● Woods, Somerset........SW	×
Woodside, Fayette ....SW	50
● Woodside, Montgomery SE	×
● Woodside, Luzerne .... ..E	×
● Woodside, Dauphin .. C	×
● Wood's Mill, Warren .NW	×
Wood's Run, Washington SW	400
Wood's Run, Allegheny SW	×
Woodstock, Franklin...... S	×
● Woodville, Allegheny...SW	30
Woodward, Centre C	100
Woolrich, Clinton ....N	×
Worcester, Montgomery...SE	100
Worman, Berks .. ..SE	×
● Wormleysburgh, Cum'l'd S	300
Worth, Mercer.............W	150
Worthington, Armstrong..W	360
Worthville, Jefferson.......W	174
● Worthman Run, Fay'e .SW	×
Woxall, Montgomery .....SE	100
● Wright's, McKean ....N	100
Wrightsdale, Lancaster... SE	100
Wrightstown, Bucks ......SE	50
● Wrightsville, York........ S	1,913
● Wurtemberg, Lawrence. W	200
● Wyalusing, Bradford ....N	450
● Wyebrook Siding, Ches'r SE	×
● Wylandville, Wash'ton.SW	×
● Wylie, Allegheny ....SW	×
Wymps Gap, Fayette......SW	50
● Wyncote, Montgomery .SE	×
● Wyndmoor, Philadelphia SE	×
● Wynnewood, M'tgomery SE	130
● Wyoming, Luzerne ....E	1,794
● Wyoming Junction, Luz'e E	×
● Wyside, Cameron...... .. N	×
● Wysox, Bradford ....N	310
● Yardley, Bucks ....SE	881
● Yard Switch, Blair C	×
● Yates, Luzerne.............E	×
● Yatesville, Luzerne........E	400
● Yatesville, Schuylkill.....E	×
● Yawdim, Lebanon........SE	26
● Yeagertown, Mifflin.......C	550
Yellow Creek, Bedford......S	65
Yellow House, Berks..... SE	90
Yellow Spring, Blair C	75
● Yellow Spring, Lebanon SE	×
● Yerkes, Montgomery. ..SE	25
Yocumtown, York ....S	300
● Yoder, Somerset ....SW	×
Yoe, York...................S	125
● Yohoghany, W'stm'rel'd SW	50
Yordy, Northumberland....C	×
● York, York...............S	20,849
Yorkama, York. ....S	500
● York Farm Junction, Schuylkill....................E	×
York Furnace, York.........S	100
● York Furnace, Lancaster SE	×
● York Haven, York.... ....S	200
York New Salem, York......S	450
York Sulphur Springs........	×
Yostville, Lackawanna....NE	130
● Yough, Fayette.........SW	×
● Youghiogheny, W'stm'l'd SW	×
● Yough Slope, W'stm'l'd.SW	×
Youngstown, W'stmorel'd SW	300
● Youngstown, Fayette...SW	×
● Youngstown Junction, Fayette.......................SW	×
● Youngsville, Warren...NW	750
● Young Women's Creek, Clinton......................N	×
● Youngwood, W'st'mrl'd SW	20
● Youngtz, Bedford...........S	×
● Zaner's, Columbia C	×
● Zanmore, Clinton..........N	×
● Zebner's, Schuylkill ......E	×
● Zediker, Washington...SW	×
● Zehners, Luzerne..........E	350
● Zelienople, Butler.........W	588
Zella, Perry.................C	×
Zeno, Butler...................W	×
● Zerby, Centre................C	×
● Zermatt, Chester.........SE	×
● Zieglerville, Montgom'ry SE	400
Zion, Centre C	200
Zion Hill, Bucks.............SE	150
● Zion's Church, C'mb'rl'nd S	×
● Zion's Grove, Schuylkill..E	800
Zion's View, York ....S	×
● Zionsville, Lehigh. ....E	150
Zullarsville, Washington.SW	100
Zuckarville, Northampton...E	×
Zullinger, Franklin..........S	60

RHODE ISLAND.

COUNTIES. INDEX.	POP.
Bristol............ ....E	11 418
Kent....... C	26 693
Newport..... .... .SE	28,534
Providence... ....N	255,066
Washington.. .... S	22 632
Total. 345,343	

TOWNS. COUNTIES. INDEX.	POP
● Abbott Run, Providence..N	×
Adamsville, Newport ... ..SE	400
● Albion, Providence.......N	300
● Allendale, Providence....N	100
Allenton, Washington.. .. .S	500
● Anthony, Kent........ .. .C	1,000
● Apponaug, Kent...........C	700
Arcadia, Washington........S	75
● Arctic, Kent C	800
● Arkwright, Providence...N	300
● Arlington, Providence...N	×
● Arnold Mills, Providence.N	×
● Ashaway, Washington .. S	500
Ashland, Providence ... .N	1,200
● Ashton, Providence .... .N	500
● Auburn, Providence .. ..N	×
Auburn Junction, Pr'v'd'nce N	×
Barrington, Bristol... ... E	1,200
● Barrington Centre, Bristol E	×
● Barrington, Bristol .... .E	×
● Bellville Washington... .S	×
● Berkeley Providence.. ...N	×
Block Island, Newport...SE	×
Braylon Street, Providence N	×
● Bristol, Bristol. .. ..E	5,557
● Bristol Ferry, Newport.SE	50
Burnside, Washington......S	×
Burrillville, Providence ...N	×
● Buttonwoods, Kent C	×
● Canonchet, Washington...S	×
● Carolina, Washington ....S	400
● Central Falls, Providence.N	9,000
● Centerdale, Providence...N	203
Centreville, Kent...... C	1,500
● Centreville Station, Kent..C	×
Charlestown, Washington...S	100
Chepachet, Providence.....N	2,103
● Chepiwanoxet, Kent.... ..C	×
Chopmist, Providence... ..N	×
Clayville, Providence.......N	800
● Clyde, Kent C	×
● Coal Mines, Newport....SE	×
● Coventry, Kent...........C	×
Coventry Centre, Kent..... .C	300
● Cowesett, Kent......... ...C	40
● Cranston, Providence ...N	×
● Cranston Print Works, Providence ... . N	3,500
● Cranston Street, Pr'vid'nce N	×
Crompton, Kent C	1,000
Cumberland Hill, Pr'vid'ce.N	600
● Davisville, Washington. .S	130
● Diamond Hill, Pr'vidence N	200
● Drownville, Bristol ......E	90
● Dyerville, Providence.... N	×
● East Greenwich, Kent.C	3 050
● East Providence, P'vide'e N	3,428
East Providence Centre, Providence .. .. N	293
● Elmwood, Providence . .N	×
● Enfield, Providence. . . N	500
Escobeag, Kent C	×
Exeter, Washington .... . S	965
● Field's Station, Pr'vide'ce N	×
Fiskeville, Providence......N	150
Fort Adams, Newport... .SE	×
Foster, Providence..... ... N	150
Foster Centre, Providence.N	200
Fox Point, Providence .....N	×
● Georgiaville, Providence.N	600
Glendale, Providence.......N	×
● Gould, Washington.........S	×
● Gould's, Washington .... .S	×
● Graystone, Providence ...N	×
● Greene, Kent C	400
Greeneville, Providence....N	600
● Greenwich, Kent C	3,050
● Greenwood, Kent..........C	×
Hamilton, Washington .... .S	×
● Hamlet, Providence.......N	×
Harmony, Providence ......N	150
● Harris, Kent.... C	×
● Harrisville, Providence..N	5,626
● Hills Grove, Kent C	300
● Hope, Providence.... ...N	600
● Hope Valley, Washington S	1 100
Hopkinton, Washington ....S	60
● Howard, Providence. ...N	30
Hughesdale, Providence ...N	×
● India Point, Providence.N	×
● Jackson, Providence .....N	×
Jamestown, Washington.. .S	500
Johnston, Providence...... N	8,244
Kent, Providence ....N	×
● Kenyon, Washington .... S	×
Kingston, Washington.. S	200
● Kingston Station, Washn.S	155
Knightsville, Providence ...N	200
● Lafayette, Washington...S	1,000
Lakewood, Kent C	×
Laurel Hill, Providence....N	60
Liberty, Washington ....S	×
Lime Rock, Providence ... N	120
Little Compton, Newport.SE	1,442
● Lonsdale, Providence.....N	8,700
● Lymansville, Providence.N	×
● Manton, Providence......N	600
● Manville, Providence.....N	3,000
● Mapleville, Providence...N	400
Middleton, Newport.......SE	1,000
Mohegan, Providence .....N	400
Moosup Valley, Providence N	350
Morgan Mills, Providence..N	80
● Narragansett Pier, Wash.S	150
Nasonville, Providence.....N	700
● Natick, Kent C	200
● Nayatt, Bristol ....E	1,600
● Nayatt Point, Bristol.... .E	200
● NEWPORT, Newport SE	19,449
New Shoreham, Newport.SE	1,200
● Niantic, Washington......S	400
● Nipmus, Kent C	×
Nooseneck Hill, Kent C	800
North Providence, Pr'dence N	×
North Scituate, Providence N	700
North Tiverton, Newport SE	×
● Norwood, Kent C	50
● Oakland, Providence .....N	400
Oakland Beach, Kent C	×
● Oak Lawn, Providence...N	158
Ocean View, Washington..S	50
● Olneyville, Providence..N	5,500
● Pascoag, Providence......N	2,600
● Pawtucket, Providence...N	27,502
Pawtuxet, Providence .....N	300
● Peace Dale, Washington..S	1,000
Perryville, Washington.....S	400
● Phenix, Kent C	1,400
Pine Hill, Washington.......S	850
Plainville, Washington .....S	100
● Pocasset, Providence .....N	×
Point Judith, Washington ..S	×
Ponaganset, Providence...N	×
● Pontiac, Kent C	1,100
Portsmouth, Newport .....SE	2,300
● Portsmouth Grove, N'p'rt SE	×
● Potowomut, Kent C	×
Potter Hill, Washington.....S	620
● Primrose, Providence.....N	×
● PROVIDENCE, Providence ....N	182,043
● Quidnick, Kent C	200
Quonochontaug, Washi'gton S	130
Rice City, Kent C	×
Richmond, Providence ....N	×
Richmond Switch, Wash'ton S	300
● River Point, Kent C	1,400
● River Point Junc. Kent...C	×
Riverside, Providence......N	91
Rockland, Providence ... .N	500
Rockville, Washington .... .S	250
● Rocky Brook, Washington S	475
Rocky Point, Kent C	×
● Roger William's Park, K'nt C	×
● Rumford, Providence . ..N	360
Saylesville, Providence. . .N	300
● Shannock, Washington...S	200
Shannock Mills, Wash'ton S	500
● Silver Spring, Providence N	×
Slatersville, Providence... N	1,850
● Slocum's Washington.. .. S	×
● Slocumville, Washington.S	280
● Smithfield, Providence. .N	×
● Sockanosset, Providence .N	×
South Foster, Providence . N	100
South Portsmouth, Newp't SE	145
South Scituate, Providence N	850
Spragueville, Providence.. N	200
Stillmanville, Washington .S	×
● Stillwater, Providence.. .N	350
● Summit, Kent..............C	300
● Turkiln, Providence......N	×
Thornton, Providence......N	401
● Tiverton, Newport.... SE	2,505
Tiverton Four Corners, Newport.......................SE	225
Usquepaugh, Washington...S	140
● Valley Falls, Providence N	3,750
Vernon, Providence.... N	×
● Wakefield, Washington.. S	622
● Warren, Bristol...........E	4,500
● Warwick, Kent............C	17 707
Warwick Neck, Kent..... ...C	300
● Washington, Kent.........C	600
Watchemoket, Providence. N	×
Watch Hill, Washington....S	120
● Wayland, Providence . .N	×
● Westcott, Kent............C	×
● Westerly, Washington .. S	6,879
West Gloucester, Provid'ce N	150
West Greenwich Centre, Kent C	50
West Island, Newport ....SE	×
● West Kingston, Wash'ton.S	155
White Rock, Washington ..S	525
● Wickford, Washington ..S	1,500
● Wickford Junc., Wash'on S	1,003
● Wood River Junc., Wash S	×
● Woodlawn, Providence .N	×
● Woodville, Washington...S	300
● WOONSOCKET, Prov. N	20,759
Wyoming, Washington. ...S	450

SOUTH CAROLINA

COUNTIES. INDEX.	POP.
Abbeville.................W	46,854
Aiken.... .... W	31,822
Anderson........ ....NW	43,696
Barnwell ....S	44,613
Beaufort ....S	34,119
Berkeley...... ....S	55,428
Charleston....... ... .E	59,903
Chester...... ....N	26,660
Chesterfield..............NE	18 468
Clarendon C	23,233
Colleton .. .. S	40,293
Darlington..............NE	29,134
Edgefield.. .... W	49,259
Fairfield...... ....N	28,599
Florence . .. .E	25,027
Georgetown.... .. ..E	20,857
Greenville........... .NW	44,810
Hampton...... ....S	20,544
Horry ....NE	19,256
Kershaw.....................N	22,361
Lancaster........ ... ...N	20,761
Laurens.... ....NW	31,610
Lexington..................C	22,181
Marion........ ....NE	29,976
Marlborough.............NE	23,500
Newberry ....W	26,434
Oconee.....................NW	18,687
Orangeburgh............ C	49,393
Pickens.... ....NW	16,389
Richland..................C	36 821
Spartanburgh ....NW	55,385
Sumter.................... C	43,605
Union ....N	25,363
Williamsburgh ....E	27,777
York.......................N	38,831
Total............... 1,151,149	

TOWNS. COUNTIES. INDEX.	POP.
● Abbeville C. H., Abbeville... .... .W	1,543
Ahney, Kershaw.... ....N	×
● Acton, Richland............C	100
● Ada, Union..... ... .N	×
● Adam's Crossing, A'll'n NW	×
Adam's Hill, Richland C	×
Adam's Run, Colleton.......S	350
● Adam's Run Sta., Colleton S	×
Adamsville, Marlborough NE	36
Addie, Lexington...... C	×
● Adger's, Fairfield......... N	×
● Adrian, Horry...........NE	×
Advance, Orangeburgh... .C	×
Aerial, Marion... ....NE	×
● Aiken, Aiken.... ....W	2,362
● Aiken Junc., Aiken.... ..W	×
Alba, Greenville.......... NW	30
Albion, Fairfield......... ... N	24
Albriton, Marion..........NE	150
Alcoln, Clarendon...........C	×
● Aldrich, Orangeburgh... C	×
Alexander, Pickens..... ..NW	×
Algood, Spartanburgh...NW	30
Allendale, Barnwell.........S	1,150
Alma, Sumter...... C	×
● Almeda, Hampton.... ....S	60
● Alston, Fairfield.... ......N	114
Altamont, Greenville.... NW	×
● Allman's, Hampton........S	×
Ambler, Pickens....... ..NW	×
● Anderson C. H., Anderson ,............. ....NW	3,500
● Anderson's Mills, P'k's NW	30
Andersonville, Anderson. NW	60
Andrews Mills, Darlingt'n NE	48
Annadale, Georgetown.......E	×
● Anneville, Berkeley.... ..S	25
Annie, Anderson...........NW	×
Ansel, Greenville ....NW	×
Antioch, Kershaw......... ..N	×
Antreville, Abbeville ......W	25
● Appleton, Barnwell..... .S	100
Arden, Greenville.... ...NW	×
Arlington, Spartanburgh NW	×
Armenia, Chester..........N	×
Arnold's Mill, Pickens... NW	×
● Arthur's, Lexington.......C	×
Ashbury, Union ....N	24
● Ashepoo, Colleton..........S	102
Ashworth, Spartanburgh NW	12
Ashland, Darlington ....,NE	×
● Ashley Junc. Berkeley....S	×
Ashley Phosphate, Berkeley S	×
Ashton, Sumter..............C	×
● Atkins, Sumter.... C	×
● Autun, Anderson.......NW	400
Awendaw, Berkeley........S	×
Babbs, Laurens...........NW	×
Baldtown, Greenville....NW	43
Barbeko's Retreat, Oco'e NW	72
Bagdad, York ....N	×
● Baghams, Fairfield...... N	×
Bakers, Horry.............NE	×
● Baldock, Barnwell.........S	96
● Ballentynes Mill, Lex'gt'n C	×
● Ballou, York...............N	×
Bamberg, Barnwell....... .S	850
Bamlaua, York..............N	×
Banks, Lexington........... C	×
Barberville, Lancaster......N	×
● Barksmore's, Abbeville .. W	×
● Barksdale, Laurens....NW	×
● Barnes, Anderson........W	×
● Barnett, Barnwell.........S	×
Barnett's, Greenville.....NW	×
● Barnwell C. H., Barnwell ....S	900
● Barr's Landing, Lexington C	26
Barton's Creek, Oconee..NW	36
● Bascomville Chester.......N	60
● Batesburgh, Lexington. .C	500
Batesville, Greenville....NW	180
● Bath, Aiken...............W	120
Baton Rouge, Chester.......N	78
Battle Creek, Oconee... .NW	12
● Bayboro, Horry.........NE	40
Bay Spring, Chesterfield..NE	30
Beach Branch, Hampton....S	×
● Beaufort, Beaufort......S	3,587
Beaver Dam, Union ....N	×
Beaver Pond, Lexington....C	×
Becca, Spartanburgh.....NW	×
● Becca, Chester.... ....N	×
Beckett, Berkeley...........S	30
Bee, Williamsburgh.... ...E	×
● Beech Island, Aiken......W	15
Beckhamville, Chester.......N	×
Bee Tree, Kershaw...........N	×
Belair, Lancaster............N	60
● Beldoc, Barnwell......... .S	×
Bellast, Laurens ....NW	×
Bellevue, Greenville......NW	15
Bellfield, Kershaw..........N	×
Bells, Colleton...............S	12
Bell Swamp, Lexington.....C	×
Bellwood, Orangeburgh.....C	×
Belmont, York............. .N	30
● Belton, Anderson ......NW	400
● Belvidere, Berkeley....... S	×
● Ben Cleveland, Oconee NW	400
● Bennettsville, M'rlb'g NE	1,200
Benson, Williamsburgh. ...E	×
● Berkeley, Berkeley....... S	×
Bermuda, Marion.........NE	12
Bethany, York...............N	30
Bethcar, Aiken..............W	×
Bethel, York...... ....N	42
● Bethel, Georgetown.......E	×
Bethera, Berkeley...........S	×
Bethlehem, Florence........E	36
Beulah, Aiken ....W	30
● Beykirs, Sumter............C	×
Big Creek, Edgefield........W	48
Birches, Florence...........E	×
● Bishopville, Sumter C	275
Black Mingo, Williamsb'gh E	75
● Blackburgh, York.........N	813
● Black Stocks, Chester ....N	150
● Blackville, Barnwell.. ...S	1,500
Blackwood, Spartanburgh NW	×
● Blair's, Fairfield. ....N	30
Blairsville, York............N	500
Blenheim, Marlborough..NE	275
Blooming Vale, Williamsb'h E	30
Blossom, Florence...........E	×
Bluffton, Beaufort ....S	423
● Blythewood, Fairfield....N	100
Board Landing, Horry.... NE	114
Boiling Springs, Sp'rt'nb'h NW	×
Boleman, Anderson........W	×
● Bonham, Union............N	×
● Bonneau's Depot, Berkel'y S	350
Bonnet, Hampton ....S	60
● Bookman, Richland.......C	30
● Bordeaux, Abbeville.....W	30
Bossard, Sumter.... C	30
Bostick, Florence............E	200
Bouknight's Ferry, Edgef'd W	24
Bounty Land, Oconee....NW	×
● Bowling Green, York.....N	60
Bowlingville, Union........N	30
Bowman, Orangeburgh.....C	×
Boyces, Laurens ... .NW	×
● Boykin, Kershaw..........N	90
Bradhams, Hampton........S	×
● Bradley Abbeville......W	200
● Branchville, Orangeburgh C	700
Brandywine, Edgefield.....W	×
Brannon's, Spartanburgh NW	×
Brewer Mine, Chesterfield NE	×
Brewerton, Laurens......NW	48
Brick House, Berkeley..... S	36
Briggs, Pickens ....NW	60
Brighton, Hampton..........S	130
Brightsville, Marlboro'gh NE	35
Britton's Neck, Marion....NE	72
● Brogdon's, Sumter.........C	×
Brook Green, Georgetown E	36
Brooklyn, Spartanburgh.NW	×
Brown, Williamsburgh... .E	12
Brown Creek, Marion ....NE	×
Browning, Hampton.........S	31
Brownsville, Marion......NE	×
Broyles, Anderson........NW	42
Bruce, Lancaster.............N	36
Bruno, Anderson.........NW	×
● Brunson, Hampton....... S	600
Brushy Creek, Anderson.NW	30
Bruton's, Greenville.....NW	×
Buck Head, Fairfield........N	24
Bucksport, Horry..........NE	×
Bucksville, Horry..........NE	400
Buckswamp, Marion.......NE	22
Buddenville, Barnwell......S	×
Buford's Bridge, Barnwell..S	60
Bullock Creek, York........N	120
● Bulls, Orangeburgh.........C	×
Burnt Factory, Spart'nb'h NW	×
Butler's, Edgefield..........W	48
Butlersville, Anderson.... NW	×
● Byrd's, Colleton..........S	48
Cabal, Chester...............N	×
Cabins, Abbeville..........W	×
● Cade, Williamsburgh.....E	128
Caesar's Head, Greenville NW	30
Caldwell, Newberry........W	×
Calhoun's Mills, Abbeville. W	65
Calla, Lexington.............C	×
Callison, Edgefield..........W	×
Calvert, Abbeville...........W	×
Cambridge, Abbeville......W	×
● Camden, Kershaw.... .N	3,533
● Camden Junction, Sumter C	×
● Campbell, Fairfield........N	×
Campbell's Bridge, Marion NE	72
● Campbelltown Sta., B'n'w'l.S	211
● Campobello, Spartanb'h NW	150
● Camp Ridge, Williamsb'h E	123
● Campton, Spartanburgh NW	25
● Cana, Abbeville.........W	×
Cartey, Kershaw............N	×
Carmel, Union.... ....N	×
Carmichael, Marion. .....NE	×
Caro, Anderson......... ...NW	×
Carolina, Marion...........NE	24
Carp, York..................N	×
Carter, Colleton..............S	24
● Cartersville, Florence... E	200
● Cash's Depot, Chesterf'd NE	60
Cashville, Spartanburgh.NW	42
● Caskeys, Lancaster........N	×
Cason, Anderson..........NW	×
Cassidy, Chesterfield......NE	×
Catarrh, Chesterfield......NE	30
Catawba, York............. .N	×
● Catawba Junction, York.N	×
● Catawba River, York ....N	×
● Catawba River, Chester .N	×
Catchall, Sumter. C	30
● Cathwood, Aiken.........W	×
Caughman's, Edgefield.... W	24
Cavins, Spartanburgh....NW	×
Cedar Spartanburgh.....NW	42
Cedar Grove, Laurens... NW	30
● Cedar Shoals, Chester.....N	×
Cedar Spring, Spartanb'h NW	180
Celestia, Edgefield.........W	48
Centenary, Marion....... NE	×
● Central, Pickens.. ....NW	300
Centre Hill, Orangeburgh. C	13
Centreville, Laurens......NW	30
Chalkville, Chester.... .....N	×
Chandler's, Newberry......W	×
● Chapin, Lexington..... C	×
● Chappels, Newberry..... W	65
● CHARLESTON, Charleston .... E	54,955
Cheohee, Oconee..........NW	×
● Cheraw, Chesterfield ..NE	976
Cherokee, Spartanburgh.NW	×
Cherokee Heights, Abbeville W	×
Cherokee Pond, Aiken. .. W	×
● Chester, Chester .. .. .N	2,703
Chesterfield C. H., Chesterfield ....NE	350
Chick's Springs, G'nville.NW	100
● Childs, Richland...........C	×
Chappee, Georgetown.......E	24
Chrisholm, Beaufort....... .S	×
Church, Williamsburgh.....E	60
● Claremont, Sumter.. C	36
Clarence, Spartanburgh..NW	×
● Clark's Fork, York... ....N	20
● Clark's Hill, Edgefield ..W	150
Clark's Mills, Lexington.....C	×
Claussen, Florence.. ......E	×
Clay Hill, York.......... .N	120
Clayton's, Pickens........NW	×
● Cleveland, Oconee .....NW	40
● Clifton, Spartanburgh. NW	2,639
● Clinton, Laurens........NW	3,578
● Clintonward, Edgefield..W	250
Clio, Marlborough.... ....NE	300
Clouds Creek, Edgefield....W	×
● Clover, York...............N	200
Clyde, Darlington..........NE	24
Coker's, Darlington.........NE	×
● Cokesburgh, Abbeville...W	365
Cold Springs, Edgefield ...W	24
Cold Well, Union.......... N	×
Coleman's, Edgefield .. ...W	24
Colerain, Union .... .N	18
Colliers, Edgefield..........W	×
Colston, Barnwell.............S	80
● Columbia, Richland....C	15,353
● Columbia Junc., Richl'd..C	×
Concross, Oconee..........NW	×
● Congaree, Orangeburgh...C	×
● Congaree, Richland.......C	12
● Conner, Berkeley..........S	×
Connor's, Orangeburgh.... .C	×
● Conway, Horry........NE	674
Conyers, Barnwell..,.........S	×
Cook, Aiken..................W	×
● Cook, Anderson...... .NW	×
Cookham, Fairfield....... . N	×
Cool Spring, Horry........NE	24
Cooper, Williamsburgh.....E	12
Coosaw, Beaufort .... S	170
● Coosawhatchie, Beaufort.S	150
● Coosaw Sta., Beaufort .....S	×
● Cornwell, Chester..........N	100
● Corowaca, Abbeville.....W	36
Cottageville, Colleton....... S	108
Cotton, York.................. N	×
Countsville, Lexington......C	72
Covington, Marlborough..NE	×
● Coward's, Florence ....E	50
Cowards, Florence ....E	×
Cowden, Aiken...............W	×
● Cowpens, Spartanburgh NW	200
Cox, Williamsburgh.........E	×
Craigsville, Lancaster ......N	24
● Cranes, Sumter............C	×
Cranesville, Marion.......NE	36
Crawfordsville, Spar'burg NW	60
Crawl, Berkeley........... S	60
Crayton, Anderson........NW	18
Crocketville, Hampton......S	×
● Crofts Mills, Aiken.......W	×
Cromer, Newberry ....W	×
Crosbyville, Fairfield ..... N	75
Cross Anchor, Spar'burgh NW	300
● Cross Hill, Laurens ....NW	250
Cross Keys, Union...........N	120
Cross Mills, Berkeley........S	×
● Croswell, Greenville....NW	×
Crow Creek, Pickens .....NW	36
● Cummings, Hampton ....S	×
Cureton's Store, Lancaster. N	90
Cypress, Darlington .... .NE	86
Dacusville, Pickens.......NW	90
Daisy, Horry ....NE	90
Dale, Beaufort ....S	×
Dallas, Spartanburgh ....NW	×
Dalton, Pickens....... ...NW	×
Damelton, Hampton.........S	×
Danford, Kershaw..........N	×
Daniel, Edgefield.......... W	×
Dantzler, Orangeburgh C	30
Dargan, Marlborough....NE	×
● Darlington Darl'ton.NE	3,000
● Darraugh, Abbeville..... W	×
Darwin, York.................N	×
Davidson, Hampton..... .. S	×
Davis Bridge, Aiken..........W	30
● Davis Station, Clarendon .C	×
● Dawkins, Fairfield....... N	20
● Dead Fall, Aiken.........W	×
● Dean, Anderson... ....NW	×
Deervana, Aiken ....W	×
DeKalb, Kershaw...........N	×
Delphi, Edgefield...........W	×
Delmars, Colleton .... S	×
Denny, Edgefield.......... W	36
● Denver, Anderson......NW	×
● District Line, Chester.....N	×
Dibble, Orangeburgh....... C	×
● Dillon, Marion ....NE	×
Dixie, Lancaster... ....N	×
● Dixie, Sumter..............C	×
Dock, Williamsburgh ....E	×
Dominick's, Newberry..... W	×
● Donalds, Abbeville ..... W	200
Dongola, Horry............NE	×
Donoho, Marion...........NE	72
Dornsville, Edgefield ......W	×
Dorroh, Laurens..........NW	×
Dover, Abbeville.... ......W	32
● Dovesville, Darlington..NE	150
Downers Institute, Aiken.. W	×
Drake, Marlborough..... NE	60
● Drawdy's, Colleton ....S	×
Drayton, Berkeley............S	×
Draytonville, Union.........N	×
Drummondville, Spart'gh, NW	30
Dry Creek, Lancaster ....N	×
Dry Grove, Abbeville ......W	×
Dry Weir, Laurens.......NW	×
Duck Branch, Hampton. .. S	×
Dudley, Chesterfield... ..NE	×
Due West, Abbeville........W	600
Dunbarton, Barnwell ...... S	120
● Duncans, Spartanburgh NW	200
Duncanville, Barnwell ..... S	×
Dunklin, Greenville... ..NW	×
Durhamville, Aiken.... W	30
Dutchman, Spartanburgh NW	×
Dutonsville, Edg field......W	×
● Dyson, Edgefield..........W	32
Eadytown, Berkeley.........S	×
● Earle's, Williamsburgh...E	×
Earlsville, Spartanburgh.NW	×
● Early Branch, Hampton..S	256
Easly, Pickens .... .NW	425
Eastatoe, Pickens.........NW	×
● Eastover, Richland. C	71
● Ebenezer, Florence...... .E	39
Eden, Laurens... . .....NW	80
● Edgefield C. H. Edg'd W	1,600
● Edgmoor, Chester . ...N	×
● Edgemoor, York..... .....N	×
● Edisto, Barnwell...........S	×
Edisto Island, Berkeley.....S	175
Edisto Mills, Aiken .... W	×
Edward, Oconee ....NW	×
● Effingham Florence......E	148
Ehrhardt, Barnwell....... ..S	32
● Eight Mile Turn Out, Br'ly S	×
Eighteen Mile, Pickens ..NW	30
Ekom Laurens ....NW	×
● Elko, Barnwell .... S	175
● Ellenton, Aiken...........W	147
● Elliott, Sumter C	×
Elloree, Orangeburgh.......C	325
Elmore, Barnwell............S	×
Elmwood, Edgefield........W	90
Energy, York................ N	×
● Enoree, Spartanburgh .NW	×
Enterprise, Berkeley ....S	120
Equality, Anderson.......NW	36
Errinton, Barnwell..........S	×
Etheridge, Edgefield.......W	48
Etta Jane, Union ....N	30
Eulala, Edgefield ....W	×
Eulonia, Marion...........NE	12
Eureka, Aiken........ ......W	×
● Eulawville, Berkeley..... S	60
Evatt, Oconee ....NW	×
Evergreen, Orangeburgh...C	×
Evinsville, Spartanburgh NW	48
Exchange, Berkeley... .... S	×
Ezell, Spartanburgh .....NW	×
Factory, Chester ....N	42
Fairbanks, Lexington.......C	×
Fairdeal, Anderson . ....NW	30
● Fair Forest, Spartnb'gh.NW	38
Fair Play, Oconee.... ....NW	90
Fairview, Greenville.... NW	90
Falfa, Edgefield........... W	30
Fant, Anderson.......... NW	×
Farr's, Pickens............NW	×
Feasterville, Fairfield . .. N	120
● Felder, Orangeburgh. C	×
● Felderville, Orangeburgh.C	24
● Ferebee Switch, Hampton. S	42
● Ferguson, Berkeley...... S	×
Fiddle Pond, Barnwell ......S	30
Field, Pickens ....NW	130
● Fifty-Eight Mile Turnout, Orangeburgh.. C	×
Filbert, York.............. ...N	×
Fingerville, Spartanb'rgh NW	78
● Fish Dam, Union ....N	48
Flat Creek, Lancaster.... ..N	36
● Flat Buck, Kershaw ..... N	400
Flat Shoals, Oconee... ...NW	×
Flint Hill, Fairfield..........N	12
Flint Ridge, Lancaster.. ...N	×
● Florence, Florence.....E	8,395
● Floyd's, Darlington.....NE	×
Fodder, York.......... ....N	×
Fogle, Orangeburgh.........C	×
Folk's Store, Colleton ... S	54
● Foreston, Clarendon. ... C	300
Forestville, Florence.. .... E	200
Fork, Marion .... NE	20
Fork Shoals, Greenville.. NW	500
Forks of Edisto, Orangeburgh C	30
Forney, Horrey........ NE	×
Fort George, Oconee ......NW	×
Fort Hill, Pickens ... .NW	×
● Fort Lawn, Chester. ....N	100
● Fort Mill, York............N	800
● Fort Motte, Orangeburgh C	200
● Fountain Inn, Gr'nville NW	24
Fowler, Williamsburgh. .. E	100
Frank, Newberry. ....W	×
Franklin, Edgefield . . . W	36
Fraziersville, Abbeville .. W	×
Freeman, Greenville......NW	×
Fredonia, Lexington ..,.... C	×
Free State, Marion.... ......E	45
Friendfield, Florence........E	32
Frogmore, Beaufort .... S	120
● Frost's Mills, Richland....C	×
Fruit Hill, Edgefield ....W	72
● Fulton, Clarendon..... C	128
Gaddy, Marion ... .NE	18
● Gadsden, Richland....... C	50
● Gaffney City, Spartnbgh.NW	1,631
Gaines, Edgefield . . . .W	24
Gallvant's Ferry, Horry..NE	48
Gallaron, Marion...... ...NE	×
Gardner's Gold Mine, Lanc'r N	×
Gary, Newberry ... .W	×
Gasdens Corner, Beaufort...S	×
Gates, Pickens ....NW	×
● George's, Colleton..........S	800
● Georgetown, G'rgetown E	2,892
Germanville, Edgefield.....W	×
Gibbs, Union.................N	×
● Gibson, Florence......... E	30
Gideon, Horry..............NE	×
Gillisonville, Hampton ......S	75
Gilmons, Union..............N	×
Girhans, Colleton........... S	30
Gladdens, Fairfield...........N	×
Gladden's Grove, Fairfield . N	24
Glassy, Greenville ....NW	×
Glealon, Orangeburgh C	24
● Glendale, Spartanburgh NW	8,432
Glenn Springs, Spartnbgh.NW	200
Gleora, Edgefield ....W	×
Glover, Orangeburgh....... C	×
Glymphville, Newberry... W	100
Godbold, Marion .... NE	30
Goethe, Hampton ....S	36
● Goldville, Laurens..... NW	210
Golightly, Spartanburgh.NW	825
Goodginn's Factory, Laur.NW	48
Goshen Hill, Union.. ...... N	12
Goucher, Spartanburgh..NW	×
Gould, York........ .... N	×
● Gourdin's Station, Willmb.E	43
Gowdeysville, Union ...... N	24
Gowensville, Greenville..NW	300
Graham's, Barnwell........ S	550
Grahamville, Beaufort .... S	274
Grandeur, Greenville.... NW	×
● Granitesville, Aiken..... W	2,300
Grassy Pond, Spartanbgh.NW	42
● Graves, Georgetown........E	×
Gray, Hampton........... S	41
● Graycourt, Laurens. .. NW	×
● Greeleyville, Williamsbh.E	72
● Green Hill, Williamsburgh E	×
Greenland, Barnwell ...... S	24
Green Plain, Darlington..NE	×
● Green Pond, Colleton..... S	100
Green's, Williamsburgh .. E	×
● Greenville, Gr'nville.NW	8,607
● Greenwood, Abbeville...W	1,326
● Greer's Depot, Greenv. NW	300
Grigg's, Chesterfield.......NE	×
Grindall, Union............. N	×
Grove, Greenville.........NW	268
● Grover, York.. ....N	×
● Grovewood, Richland......C	×
Guilder, Clarendon C	×
Gum, Lancaster . ...N	48
Gum Branch, Darlington.NE	×
Gum Swamp, Marion...... NE	×
Gurley, Horry .... NE	×
● Guthriesville, York.......N	48
Hagherty's, Fairfield.........N	×
● Hagood, Sumter............C	×
Haigler, Orangeburgh C	×
Hall Gold Mine, Lancaster..N	200
Halsellville, Chester ....N	80

71

Towns. Counties.	Index.	Pop.
● Hamburgh, Aiken	W	485
Hamilton, Anderson	NW	×
Hammond, Horry	NE	114
● Hampton C. H., Hamptn.	S	300
Hand, Horry	NE	×
Hannah, Florence	E	×
● Harbins, Oconee	NW	×
● Hardeeville, Beaufort	S	400
● Harleyville, Colleton	S	×
● Harlin City, Orangeburgh	C	×
● Harmony, York	N	×
● Harpers, Georgetown	E	60
Harrisburgh, Abbeville	W	×
Hart's Store, Greenville	NW	15
Hartsville, Darlington	NE	150
● Harvin, Clarendon	C	×
Haskell, Horry	NE	100
Hartzog, Barnwell	S	×
● Hattieville, Barnwell	S	30
Haverdsville, Edgefield	W	24
Hawthorne, Aiken	W	24
Hazlewood, Chester	N	×
● Hay, Fairfield	N	×
Haywardville, Hampton	S	×
Hazel, Pickens	NW	×
● Heath Spring, Lancaster	N	×
Hebron, Spartanburgh	NW	36
● Helena, Newberry	W	600
Hendersonville, Colleton	S	32
Henry, Edgefield	W	×
● Herbert, Union	N	30
Hero, York	N	×
● Hester, Abbeville	W	×
Heyward, Beaufort	S	×
Hibler, Edgefield	W	×
● Hicklin's, Chester	N	×
Hickman, Horry	NE	120
Hickory Flat, Anderson	NW	×
● Hickory Grove, York	N	30
Hickory Head, Lancaster	N	×
Higgins Ferry, Edgefield	W	×
High Falls, Oconee	NW	36
Highland, Greenville	NW	100
Highland Home, Laurens	NW	36
● High Point, Laurens	NW	30
Hill, Darlington	NE	×
Hills, Union	N	×
Hillsdale, Greenville	NW	×
● Hillsville, Spartanb'rgh	NW	×
Hilton Head, Beaufort	S	700
● Hinson, Florence	E	50
Hobbysville, Sp'rta'b'rgh	NW	48
● Hodges, Abbeville	W	175
Holland's Store, Anderson	NW	24
Hollow Creek, Edgefield	W	×
● Holly Hill, Berkeley	S	100
Holmes, Edgefield	W	×
Home, Union	N	32
● Honea Path, Anderson	NW	350
Honeyhill, Berkeley	S	42
Hoodtown, York	N	240
● Hope Station, Lexington	C	48
Hopewell, York	N	36
● Hopkins Turn Out, R'hl'd	C	30
Horace, Sumter	C	×
Horeb, Fairfield	N	30
Hornsboro, Chesterfield	NE	90
Horse Gall, Hampton	S	32
Hough's Mills, Ch'st'f'ld	NE	24
Howe, Florence	E	×
Hugers, Berkeley	S	×
Huges, Barnwell	S	×
● Hunsville, Laurens	NW	×
Hunter's, Abbeville	W	30
Huntersville, Greenville	NW	275
Huntington, Laurens	NW	×
Hurricane, Laurens	NW	×
● Hyde, Lancaster	N	×
Hyman, Florence	E	24
India Hook, York	N	×
Indian Hill, Edgefield	W	×
Indiantown, Williamsburgh	E	108
● Inman, Spartanburgh	NW	146
Ionia, Sumter	C	×
● Irmo, Lexington	C	×
Iron, Spartanburgh	NW	×
Irvington, Chesterfield	NE	24
Islandton, Colleton	S	32
Iva, Anderson	NW	×
Jackson, Laurens	NW	100
● Jacksonborough, Colleton	S	200
Jacksonham, Lancaster	N	×
Jackson Hill, Sparta'b'gh	NW	×
● Jackson Station, Aiken	W	48
● Jalapa, Newberry	W	72
James Island, Charleston	E	×
● Jamison, Orangeburgh	C	75
Jasper, Darlington	NE	×
Jay, Williamsburgh	E	×
● Jedburgh, Colleton	S	×
Jefferson, Chesterfield	NE	48
Jeffreys Creek, Florence	E	96
Jenkinsville, Fairfield	N	24
Jennings, Fairfield	N	×
Jenny's, Barnwell	S	×
Jocassee, Oconee	NW	32
● John's Island, Berkeley	S	×
Johnson's, Aiken	W	×
Johnsonville, Williamsb'gh	E	400
● Johnston, Edgefield	W	463
Jones, Abbeville	W	×
Jones Bridge, Orangeburg	C	36
● Jonesville, Union	N	300
Jordan, Clarendon	C	54
Jordanville, Horry	NE	70
Jorams, Darlington	NE	×
Judson, Marion	NE	37
Kadesh, Newberry	W	×
Kearse, Barnwell	S	30
● Keisters, Lexington	C	18
● Kellar's Station, O'geb'gh	C	×
Kelton, Union	N	12
Kennerly, Newberry	W	×
Kentyre, Marion	NE	×
● Keowee, Oconee	NW	12
● Kershaw, Kershaw	N	600
● Kesler's, Lexington	C	×
Key, Marlborough	NE	×
● Killian's, Richland	C	90
● Kinard's, Newberry	W	60
Kings, Pickens	NW	×
Kingsbury, Lancaster	N	×
Kings Creek, York	N	×
Kings Creek, Barnwell	S	×
● Kingstree, W'msburgh	E	511
● Kingsville, Richland	C	25
Kirkpatrick, Chester	N	×
Kirkwood, Kershaw	N	1,000
Kirksey's, Edgefield	W	150
Kitching's Mills, Aiken	W	30
Knob, Pickens	NW	24
Knott's Mill, Orangeburgh	C	24
● Knox, Oconee	NW	×
● Kollock, Marlborough	NE	×
Ladies Island, Beaufort	S	×
● Ladson's, Berkeley	S	48
● Lake City, Williamsburgh	E	500
● Lake View, Aiken	W	×
Lamar, Darlington	NE	250
Lambert, Williamsburgh	E	×
● Lambs, Berkeley	S	×
● Lancaster C. H. Lan'tr.	N	1,100
Lancier's Gold Mine, La'c'r.	N	×
● Landrum, Spartan'urgh	NW	120
● Lanford Sta. Laurens	NW	×
Landsford, Chester	N	48
● Lane's, Williamsburgh	E	50
● Langley, Aiken	W	800
Longtown, Fairfield	N	×
● Latimer, Abbeville	W	×
● Latta, Marion	NE	×
Lattakoo, Lexington	C	×
Laurel, Georgetown	E	×
● Laurens C. H., Laure's	NW	2,245
Lawn, Union	N	24
● Laws, Sumter	C	×
Lawtonville, Hampton	S	100
● Leaphart's Spur Lex'ton.	C	×
Lebanon, Abbeville	W	×
● Lee's, Barnwell	S	250
● Leeville, Lexington	C	400
Lenderman, Greenville	NW	30
Lenoir, Edgefield	W	×
Leon, Horry	NE	×
● Leslie, York	N	×
Level Hand, Abbeville	W	36
Lever, Richland	C	×
Levys, Beaufort	S	310
● Lewiedale, Lexington	C	310
● Lewis Turnout, Chester	N	×
Lewisville, Orangeburgh	C	×
Lexington C. H. Lex'ton.	C	500
● Liberty, Pickens	NW	149
Liberty Hall, Newberry	W	48
Liberty Hill, Kershaw	N	120
Lickville, Greenville	NW	36
Lima, Greenville	NW	42
Limestone Spring, Spar'gh	NW	60
Lincolnville, Berkeley	S	×
Lindsay, Lancaster	N	×
Link, Abbeville	W	×
Lisbon, Laurens	NW	×
● Little Mountain, Lex'tn	C	×
Little River, Horry	NE	50
Little Rock, Marion	NE	172
● Littleton, Lexington	C	×
Locust, Greenville	NW	×
Lominack, York	N	×
London, Sumter	C	42
London, York	N	×
Lone Home, Marion	NE	×
Long Cane, Abbeville	W	×
Long Creek, Oconee	NW	30
Longmire's Store, Edg'f'd.	W	30
Long Ridge, Berkeley	S	30
Long Run, Fairfield	N	30
Longstreet, Lancaster	N	×
Longsville, Lancaster	N	32
Longtown, Fairfield	N	38
Loondrumsville, Edgefield	W	×
Loopers, Pickens	NW	30
Lorena, Lexington	C	×
● Loris, Horry	NE	×
● Lota, Abbeville	W	×
Louellen, Sumter	C	×
● Lowndesville, Abbeville	W	116
● Lowryville, Chester	N	48
Low Town, Aiken	W	×
Lucas, Florence	E	×
Lucile, Florence	E	×
Lulah, Abbeville	W	30
Lunklin, Greenville	NW	×
Lydia, Darlington	NE	142
Lylesford, Fairfield	N	48
● Lyn, Laurens	NW	×
Lynch, Florence	E	×
● Lynchburg, Sumter	C	200
Lynch's Creek, Florence	E	210
Lynchwood, Kershaw	N	32
Lyons, Orangeburgh	C	31
McAliley, Chester	N	×
McCants, Orangeburgh	C	×
McCaskill, Chesterfield	NE	×
McClellanville, Charleston	E	400
● McColl, Marlborough	NE	48
● McConnellsville, York	N	125
● McCormick, Abbeville	W	225
● McDaniels, Chester	N	×
McFaddin, Clarendon	C	48
McKay's, Chesterfield	NE	24
McKendree, Edgefield	W	×
McMeekin's, Fairfield	N	×
● McNeills, Hampton	S	180
McPharson, Hampton	S	×
McPherson, Laurens	NW	30
Macbeth, Berkeley	S	×
Macedonia, Lexington	C	24
● Madden, Laurens	NW	×
● Magnolia, Berkeley	S	×
● Magnolia, Sumter	C	300
Majors, Anderson	NW	30
● Manning, Clarendon	C	1,000
Mannville, Sumter	C	60
Manus, Chesterfield	NE	38
Maple Cane, Colleton	S	480
Marengo, Laurens	NW	×
Marietta, Greenville	NW	175
● Marion, Marion	NE	1,640
Marlow, Horry	NE	48
● Mars Bluff, Florence	E	50
● Martins, Barnwell	S	50
Martinsville, Spart'burgh	NW	48
Marvel Cross Roads, Edg'd	W	×
Marydell, Greenville	NW	12
Mason's Mill, Oconee	NW	×
Matthew's, Orangeburgh	C	×
Mattison, Abbeville	W	×
Maud, Spartanburgh	NW	×
● Mauldin, Greenville	NW	×
Max, Sumter	C	12
Maybinton, Newberry	W	120
● Mayesville, Sumter	C	500
Mayfield, Greenville	NW	×
Maynard, Pickens	NW	32
Mayson, Edgefield	W	×
Meador, Union	N	36
Mechanicsville, Sumter	C	150
Meek's Hill, York	N	×
Meet, Pickens	NW	×
Meeting Street, Edgefield	W	114
Mercer, Union	N	×
Merchant, Edgefield	W	30
● Meriwether, Edgefield	W	×
Merna, Laurens	NW	×
● Merriam, Clarendon	C	×
Merritts Bridge, Aiken	W	48
Merrittsville, Greenville	NW	60
Middlepen, Orangeburgh	C	×
Middle Saluda, Greenville	NW	24
● Middletons, Sumter	C	×
● Midway, Barnwell	S	300
Milams, Laurens	NW	×
Milbury, Greenville	NW	×
Mile Creek, Pickens	NW	12
● Miles Mill, Aiken	W	×
Miley's, Hampton	S	×
● Milletville, Barnwell	S	25
Millville, Spartanburgh	NW	24
● Millway, Abbeville	W	36
Milton, Laurens	NW	×
Mine Creek, Edgefield	W	30
Mineral Springs, Marion	NE	25
Mitchell, Greenville	NW	×
● Modoc, Edgefield	W	24
Moffetsville, Anderson	NW	30
● Moire Springs, Spart'b	NW	×
● Monetta, Edgefield	W	×
Monle, Barnwell	S	×
● Monk's Corner, Berkeley	S	800
● Monterey, Abbeville	W	32
● Montgomery's Mill, Ri'la'd	C	×
Monticello, Fairfield	N	90
● Montmorence, Aiken	W	100
● Moore, Spartanburgh	NW	×
Morgana, Edgefield	W	×
Moseley, Anderson	NW	×
Mossy, Aiken	W	×
Mott's Bridge, Florence	E	24
Moultrieville, Charleston	E	661
Mountain Creek, Ander'n	NW	30
Mountain Rest, Oconee	NW	12
Mountain View, Abbeville	W	32
Mount Bethel, Newberry	W	×
● Mount Carmel, Abbeville	W	20
Mount Croghan, Ch'terf'd	NE	×
Mount Enlon, Darlington	NE	36
Mount Gallagher, Laur's	NW	48
● Mount Holly, Berkeley	S	60
Mount Joy, Union	N	108
Mount Pleasant, Berk'ey	S	1,100
Mount Tabor, Union	N	90
● Mountville, Laurens	NW	31
Mount Willing, Edgefield	W	27
● Mount Zion, Sparta'gh	NW	×
Monzons, Williamsburgh	E	24
● Mullins, Marion	NE	300
Mush Creek, Greenville	NW	×
Neal, Anderson	NW	×
Nebo, Marion	NE	30
Neely, Greenville	NW	×
Nelson, Fairfield	N	30
Nesbitt, Spartanburgh	NW	24
Neva, Anderson	NW	30
● Newberry C. H., Ne'y	W	3,002
New Brookland, Lexington	C	×
Newent, Lancaster	N	×
Newell, Anderson	NW	36
New Hope, Spartanburgh	NW	×
Newman, Chesterfield	NE	12
● New Market, Abbeville	W	125
New Market, Darlington	NE	×
● Newport, York	N	×
New Prospect, Spartan'h	NW	100
● New Road, Colleton	S	60
Newtonville, Marlboro'h	NE	42
New Zion, Clarendon	C	24
● Nichols, Marion	NE	122
Nile, Greenville	NW	×
Nimmons, Pickens	NW	×
Nine Times, Pickens	NW	30
● Ninety-Six, Abbeville	W	700
Nixonville, Horry	NE	48
Norah, Spartanburgh	NW	×
Novice, Laurens	NW	×
Oak Grove, Marion	NE	90
● Oakhurst, Lancaster	N	×
Oakland, Clarendon	C	12
● Oakley Depot, Berkeley	S	350
Oakton, Marion	NE	×
Oakville, Lexington	C	41
Oakway, Oconee	NW	100
● Oakwood, Abbeville	W	×
Oats, Darlington	NE	150
O. K., Lancaster	N	×
Okatie, Beaufort	S	×
Okolona, Kershaw	N	×
● Old Point, York	N	×
Old Story, Chesterfield	NE	30
Ollo, Anderson	NW	30
Olive, Chester	N	×
Oneal, Greenville	NW	36
● One Hundred Mile Siding, Richland	C	×
Ophir, Berkeley	S	×
● Ora, Laurens	NW	×
Orangeburgh C. H., Or'h	C	2,953
● Orant, Berkeley	S	×
● Orr's, Chester	N	×
● Osborn, Colleton	S	350
● Osceola, Lancaster	N	×
● Otranta, Barnwell	S	×
Ousley, Chesterfield	NE	×
Owdom's, Edgefield	W	×
● Owings, Laurens	NW	×
● Packsville, Clarendon	C	300
● Pacolet, Spartanburgh	NW	213
Pacolet Mills, Union	N	×
Page's Mills, Marion	NE	30
Palmerville, Berkeley	S	13
● Palmetto, Darlington	NE	42
Paloma, Greenville	NW	×
Panola, Clarendon	C	24
Paris, Spartanburgh	NW	78
Parker, Abbeville	W	×
● Parks, Laurens	NW	×
● Parksville, Edgefield	W	150
● Parler, Orangeburgh	C	×
Parnassus, Marlborough	NE	50
● Parr's, Fairfield	N	×
Parsonage, Williamsburgh	E	×
Payne, Edgefield	W	×
● Peak, Lexington	C	125
● Pearces, Laurens	NW	×
Pea Ridge, Union	N	×
Pearson, Marlborough	NE	24
● Peck's Station, Berkeley	S	×
● Pee Dee, Marion	NE	20
Peel, Florence	E	×
Peeples, Hampton	S	29
Pelham, Greenville	NW	200
● Pelzer, Anderson	NW	1,378
● Pendleton, Anderson	NW	500
Peniel, Florence	E	×
Perry, Aiken	W	×
Petersfield, Georgetown	E	36
Pettigru, Abbeville	W	×
Phifers, Newberry	W	30
● Philadelphia, Darl'gton	NE	12
Phillips, Orangeburgh	C	×
Phoenix, Abbeville	W	90
Pickens C. H., Pickens	NW	300
Pickens, Oconee	NW	×
● Piedmont, Greenville	NW	1,329
Piercetown, Anderson	NW	36
Pindor, Pickens	NW	×
Pine Grove, Union	N	60
Pine Plains, Lexington	C	48
Pine Ridge, Lexington	C	24
Pine Tree, Chesterfield	NE	24
● Pinewood, Clarendon	C	×
Pinkney, Union	N	24
Pisgah, Sumter	C	×
Plantersville, Georgetown	E	173
Plateau, Aiken	W	×
Platt, Lexington	C	×
Pleasant, Richland	C	×
Pleasant Cross, Edgefield	N	30
● Pleasant Hill, Lancaster	N	96
Pleasant Lane, Edgefield	N	72
Pleasant Valley, Lancaster	N	36
Pliny, Greenville	NW	30
● Plum Branch, Edgefield	W	24
Plyler's, Lancaster	N	24
Point, York	N	×
● Pomaria, Newberry	W	60
Pools, Spartanburgh	NW	×
Poorton, Edgefield	W	×
Poplar Grove, Newberry	W	×
Poplar Spring, Fairfield	N	17
Poplar Swamp, Orangeb'h	C	×
Port Harrelson, Horry	NE	300
● Port Royal, Beaufort	S	387
Pon, Orangeburgh	C	12
Poverty Hill, Edgefield	W	36
Powellville, Horry	NE	300
Power, Laurens	NW	72
Powers Shop, Laurens	NW	50
Praters, Pickens	NW	12
● Pregnall's, Colleton	S	×
Preston, Horry	NE	×
Price's, Pickens	NW	×
Primus, Lancaster	N	36
Princeton, Laurens	NW	×
Prichardville, Beaufort	S	×
● Privetts, Horry	NE	×
Prospect, Williamsburgh	E	100
● Prosperity, Newberry	W	600
Providence, Sumter	C	114
Puckett's Ferry, Laurens	NW	×
Pulaski, Oconee	NW	×
Purysburg, Hampton	S	×
Quarry, Abbeville	W	×
Quick, Marlborough	NE	×
Quincy, Orangeburgh	C	×
Rabb, Fairfield	N	30
Ramsey, Sumter	C	120
● Rantowles, Colleton	S	72
● Ravenels, Colleton	S	24
Ravenna, Spartanburgh	NW	×
Raymond, Orangeburgh	C	×
Ray's, Barnwell	S	×
Red Bank, Edgefield	W	×
Red Hill, Marlborough	NE	12
Red Hill, Kershaw	N	×
Redish, Colleton	S	×
Redmond, Pickens	NW	36
Reeder's Store, Lexington	C	24
Reedy Creek, Marion	NE	12
Reedy River Factory, Greenville	NW	180
● Reevesville, Colleton	S	200
Rehoboth, Edgefield	W	24
● Reid, Greenville	NW	36
Reidville, Spartanburgh	NW	266
Rembert, Sumter	C	36
● Remino, Clarendon	C	×
Reuben, Newberry	W	×
● Reynold's, Barnwell	S	×
Reynosa, Laurens	NW	24
Rhems, Georgetown	E	×
Rice's, Pickens	NW	30
Richardsonville, Edgefield	W	24
Richardsonville, Union	N	×
Richburgh, Chester	N	200
● Rich Hill, Spartanburgh	NW	45
● Richland, Oconee	NW	×
Ridell, Colleton	S	×
● Ridgeland, Hampton	S	75
● Ridgeland Station, Beauf't	S	×
Ridge Spring, Edgefield	W	828
● Ridgeville, Colleton	S	300
● Ridgeway, Fairfield	N	350
Rightwell, Lexington	C	×
● Riley's, Abbeville	W	×
Rimini, Clarendon	C	×
Rion, Fairfield	W	24
Rish's Store, Lexington	C	60
Rishton, Lexington	C	24
● Ritter, Colleton	S	×
Riverdale, Darlington	NE	×
River's Bridge, Barnwell	S	×
Riverside, Oconee	NW	12
● Riverside, Lancaster	N	×
River View, Greenville	NW	×
Roadville, Berkeley	S	24
Roanoke, Pickens	NW	×
● Robbins, Barnwell	S	100
Roberts, Anderson	NW	30
Robertsville, Hampton	S	85
Robeson, Chesterfield	NE	×
Robinia, York	N	×
Rock, Pickens	NW	60
Rockford, Spartanburgh	NW	12
● Rock Hill, York	N	1,800
Rock Mills, Anderson	NW	30
● Rockton, Fairfield	N	×
Rockville, Berkeley	S	80
Rockwell, Oconee	NW	×
Rocky Mount, Chester	N	×
Rocky Well, Lexington	C	24
● Roddey's, York	N	×
● Rodman, Chester	N	×
Rogan, Union	N	×
Rogersville, Anderson	NW	×
Roland, Kershaw	N	×
Rollins, Williamsburgh	E	18
Rome, Williamsburgh	E	60
Ropers, Edgefield	W	×
Rosa, Edgefield	W	×
Roseborough, Laurens	NW	48
Roseland, Aiken	W	×
● Ross Station, Colleton	S	105
Rossville, Chester	N	25
Round, Colleton	S	58
● Rowesville, Orangeburgh	C	115
Ruby, Chesterfield	NE	×
Ruddell, Hampton	S	×
Ruple, Orangeburgh	C	×
Russell Place, Kershaw	N	35
Ruth, Horry	NE	×
Saddler's Creek, A'erson	NW	30
Saint Albans, Greenville	NW	48
● Saint George's, Colleton	S	800
● Saint Lukes, Lancaster	N	×
● Saint Matthews, Orang'b	C	350
● Saint Paul, Clarendon	C	×
● Saint Steven's Depot, Ber'y	S	500
Salem, Oconee	NW	30
● Salkehatchie, Colleton	S	120
● Salley, Aiken	W	400
● Salter's Depot, Williams'b	E	200
Salubrity, Pickens	NW	×
● Saluda, Greenville	NW	×
● Saluda Oldtown, Newb'y	W	120
Samaria, Lexington	C	×
Sampit, Georgetown	E	102
● Sampit Station, George'n	E	×
● Sanders, Barnwell	S	211
Sandover, Abbeville	W	30
Sand Ridge, Berkeley	S	24
Sandy Flat, Greenville	NW	60
Sandy Grove, Clarendon	C	30
● Sandy River, Chester	N	×
Sandy Run, Lexington	C	×
● Sanford, Horry	NE	×
● Sansville, Union	N	×
Santee, Clarendon	C	×
● Santee River, Berkeley	S	×
● Santuck, Union	N	200
Sardinia, Clarendon	C	43
Sardis, Florence	E	×
Savage, Florence	E	30
Savilla, Lexington	C	×
Sawyerdale, Orangeburgh	C	24
Scott, Edgefield	W	×
● Scranton, Williamsburgh	E	200
Scuffletown, Laurens	NW	24
● Seabrook, Beaufort	S	×
Seaysville, Lexington	C	×
Sedalia, Union	N	30
● Seigler, Edgefield	W	×
● Severn, Aiken	W	×
Self, Edgefield	W	×
Selkirk, Marion	NE	60
● Sellers, Marion	NE	×
Seloc, Clarendon	C	×
Selwood, Lexington	C	×
Seminole, Hampton	S	85
● Seneca, Oconee	NW	900
Senn, Lexington	C	×
● Seven Mile, Berkeley	S	×
Shadtown, Barnwell	S	×
Shannon, Colleton	S	×
● Sharon, York	N	×
● Sharp's, Richland	C	×
● Sheldon, Beaufort	S	50
● Shelton, Fairfield	N	130
Sheridan, Colleton	S	×
Shiloh, Sumter	C	150
Shirley, Hampton	S	18
Shoally, Spartanburgh	SW	30
Shop Spring, Newberry	W	×
Shuler, Orangeburgh	C	×
● Silver, Clarendon	C	×
Silver Glade, Anderson	NW	×
● Silver Street, Newberry	W	60
● Simms, Richland	C	×
● Simpson's, Fairfield	N	×
Simpson's Mills, Laurens	NW	80
● Simpsonville, Gre'ville	NW	×
Sincerity, Lancaster	N	24
Sinclair, Lexington	C	24
Single, Williamsburgh	E	32
● Singleton's, Orangeburgh	C	30
Singley, Newberry	W	×
● Sinoath's, Berkeley	S	×
Six Mile, Pickens	NW	×
● Sixty-six Mile Turnout, Orangeburgh	C	×
Skull Shoals, Union	N	86
Slighs, Newberry	W	×
● Slights, Lexington	C	×
● Smith's, Spartanburgh	NW	×
Smith's Ford, Union	N	72
Smith's Mills, Williamsb'h	E	36
Smith's Turn Out, York	N	72
Smithville, Sumter	C	25
Smoaks, Colleton	S	150
Smyrna, Barnwell	S	×
Smyrna Camp Grove, Kers'w	N	×
Snelling, Barnwell	S	30
● Snell's, Orangeburgh	C	×
Snipes, Marion	NE	×
Socastee, Horry	NE	75
● Society Hill, Darlington	NE	504
Soudleys, Newberry	W	×
● Spartanburg, Spar'h	NW	5,544
● Spartanburgh Junction, Spartanburgh	NW	×
● Springdell, Lancaster	N	×
● Springfield, Orangeburgh	C	350
Spring Grove, Laurens	NW	×
Spring Hill, Lexington	C	24
Stafford, Hampton	S	72
Stantonville, Anderson	NW	×
Star Farm, Union	N	21
● Stary, Anderson	NW	×
Statesburgh, Sumter	C	700
State Line, Spartanburgh	NW	60
● Station, Beaufort	S	×
Steer's Bottom, Hampton	S	×
● Sterling Grove, Gr'nv'le	NW	24
Stewart, Pickens	NW	24
● Stilton, Orangeburgh	C	×
Stockman, Newberry	W	×
● Stockton, Kershaw	N	×
Stokes Bridge, Darlington	NE	60
Stono, Berkeley	S	360
Stony Battery, Newberry	W	×
Stony Point, Anderson	NW	30
Storeville, Anderson	NW	60
● Strawberry Ferry, B'rk'ly	S	×
Street, Abbeville	W	×
Stribling, Spartanburgh	NW	×
● Strother, Fairfield	N	120
Stroup's, York	N	×
Suebelle, Hampton	S	54
Sugar Loaf, Chesterfield	NE	×
● Summerton, Clarendon	C	180
● Summerville, Berkeley	S	3,500
Summerville, Colleton	S	757
● Summit, Lexington	C	77
● Sumter C. H., Sumter	C	3,865
Sunny Dale, Pickens	NW	24
Sunny Plains, Orangeburgh	C	×
Sunnyside, Union	N	×
Sunny Side, Aiken	W	×
Sunshine, Newberry	W	24
Suttons, Williamsburgh	E	×
Swain, Spartanburgh	NW	30
● Switzer, Spartanburgh	NW	×
● Swygert's Mill, Richland	C	×
Tabernacle, Marion	NE	×
Table Mountain, Pickens	NW	38
Talatha, Aiken	W	×
Tally, Oconee	NW	×
Tangier, Colleton	S	×
Tank, Lancaster	N	×
Tanney's, Newberry	W	×
Tarboro, Hampton	S	60
● Tatum Station, M'rlb'ro	NE	×
Taxahaw, Lancaster	N	142
Taxaway, Oconee	NW	×
Taylor, Sumter	C	×
Taylor's, Greenville	NW	60
● Taylor's, Richland	C	×
Temperance, Marion	NE	×
Temple of Health, Abbev'le	W	×
● Ten Mile Hill, Berkeley	S	24
● Tirzah, York	N	×
● Thickety, Sp'rtanb'rgh	NW	32
Thickety Fork, Union	N	×
Thompson, Fairfield	N	×
Thompson's, Sp'rtanburgh	NW	×
Tigerville, Greenville	NW	24
Tiller's Ferry, Kershaw	N	63
Tillman, Hampton	S	48
Tilloray, Greenville	NW	×
Timmerman, Edgefield	W	×
● Timmonsville, Florence	E	557
Timrod, Kershaw	N	×
● Tindal, Sumter	C	×
Tinker's Creek, Barnwell	S	×
Tiffin, Spartanburgh	NW	×
Tip Top, Laurens	NW	×
● Tirza, York	N	60
Toby's Creek, Marion	NE	120
Todd, Marion	NE	×
Tokeewa, Oconee	NW	60
Tolness, Orangeburgh	C	×
● Tomothy, Beaufort	S	72
Toney Creek, Anderson	NW	30
Torbit, Chester	N	18
Townville, Anderson	NW	150
Tradesville, Lancaster	N	64
Traveller's Rest, Gr'nville	NW	48
● Trenton, Edgefield	W	350
Trial, Berkeley	S	36
● Trio, Williamsburgh	E	36
● Troy, Abbeville	W	190
Tugaloo, Oconee	NW	30
Tumbling Shoals, Laurens	NW	300
Turner, Aiken	W	×
Tuten, Barnwell	S	×
● Twenty Mile Post, Aiken	W	×
Twiggs, Anderson	NW	×
Tyger, Greenville	NW	×
Tylersville, Laurens	NW	48
Ulmer, Barnwell	S	30
● Union, Union	N	1,609
Upwell, Newberry	W	×
Utopia, Newberry	W	30
Valdora, York	N	×
Valley Falls, Sp'rt'nb'rgh	NW	60
● Vance, Orangeburgh	C	×
● Van Wyke, Lancaster	N	×
Vardelle, Horry	NE	×
Varennes, Anderson	NW	20
Varn's Store, Colleton	S	50
● Varnville, Hampton	S	200
● Vaucluse, Aiken	W	516
Vaughnsville, Newberry	W	24
Vaught, Horry	NE	×
● Verdray, Abbeville	W	120
Vernon, Edgefield	W	48
Waccamaw, Georgetown	E	36
Waco, Anderson	NW	×
● Wagener, Aiken	W	×
● Walhalla, Oconee	NW	2,250
● Walker's Barnwell	S	×
Walkersville, Greenville	NW	37
● Wallaceville, Fairfield	N	72
● Walnut Grove, Sp't'nb'g	NW	30
● Waterborough, C'llet'n	S	1,500
Walton, Newberry	W	24
Wampee, Horry	NE	24
Wanamaker, Horry	NE	×
Wando, Berkeley	S	200
● Wards, Edgefield	W	×
● Warham, Chester	N	×
● Warren, York	N	×
Warren's Turn-Out, York	N	×
Warthen, Greenville	NW	×
● Wateree, Richland	C	24
● Waterloo, Laurens	NW	175
Wattacoo, Pickens	NW	120
Waverly Mills, Georgetown	E	30
Waxhaw, Lancaster	N	50
Weathersbee, Barnwell	S	30
Weaverton, Abbeville	W	×
Webster, Union	N	×
● Wedgefield, Sumter	C	197
Weeks, Aiken	W	×
● Welford, Spartanburgh	NW	302
Welbridge, Chester	N	30
Wells, Orangeburgh	C	32
Welsh's Mill, Kershaw	N	30
Wessinger's, Lexington	C	×
● West Chester, Chester	N	×
● Westminster, Oconee	NW	400
Weston, Richland	C	×
● West's, Berkeley	S	×
West Springs, Union	N	42
● West Union, Oconee	NW	192
● Westville, Kershaw	N	×
● Whaley, Barnwell	S	×
● Wharton's, Colleton	S	×
Whetstone, Oconee	NW	×
Whippy Swamp, Hampton	S	×
● White Bluff, Lancaster	N	×
● White Hall, Colleton	NW	310
White Horse, Greenville	NW	24
● White Oak, Fairfield	N	100
White Plains, Chesterfield	NE	15
● White Pond, Aiken	W	200
White Rock, Lexington	C	×
● White Rock, Lexington	C	×
● Whitmire, Union	N	×
Whitmires, Newberry	W	30
Whitney, Spartanburgh	NW	2,011
Whitewake, Colleton	S	×
Wideman's, Abbeville	W	30
Wild Cat, Lancaster	N	×
Wilkinsville, Union	N	48
Wilksburg, Chester	N	×
● Williamston, Anderson	NW	3,404
Willie, Spartanburgh	NW	×
● Willington, Abbeville	W	100
● Williston, Barnwell	S	1,000
● Willoughby, Florence	E	×
Willow Swamp, Or'geburgh	C	×
● Wilson's, Clarendon	C	×
Wilson's Creek, Abeville	W	×
● Windsor, Aiken	W	148
Wingo, Spartanburgh	NW	×
● Winnsborough, Fair'd	N	1,743
Wintersea, Edgefield	W	30
● Wisacky, Sumter	C	×
Wise, Chester	N	×
Withers, Horry	NE	×
Witt's Mills, Lexington	C	×
Wolling, Fairfield	N	×
● Woodlawn, Edgefield	W	90
● Woodruffs, Spar'burgh	NW	254
● Woodstock, Berkeley	S	25
Woodville, Greenville	NW	42
● Woodward, Fairfield	N	48
Wren, Berkeley	S	×
Wright, Spartanburgh	NW	×
Wylie's Mill, Chester	N	30
Wyse's Ferry, Edgefield	W	×
Yanhannah, Georgetown	E	30
● Yemasee, Hampton	S	100
● Yorkville, York	N	1,553
● Young's Island, Colleton	S	×
Young's Store, Laurens	NW	30
Zodok, York	N	×
Zeno, York	N	36
Zion, Marion	NE	12
Zoan, Horry	NE	×

SOUTH DAKOTA.

Counties.	Index.	Pop.
Aurora	S	5,037
Beadle	E	9,583
Bon Homme	SE	9,040
Boreman	N	×
Brookings	E	10,124
Brown	NE	16,818
Brule	S	6,716
Buffalo	S	991
Butte	W	1,037
Campbell	N	3,504
Charles Mix	S	4,160
Choteau	NW	8
Clark	E	6,713
Clay	SE	7,506
Codington	E	6,991
Custer	SW	4,863
Davison	SE	5,449
Day	NE	9,109
Delano	W	39
Deuel	E	4,573
Dewey	N	×
Douglas	S	4,587
Edmunds	N	4,377
Ewing	NW	16
Fall River	SW	4,449
Faulk	C	4,015
Grant	NE	6,798
Gregory	S	292
Hamlin	E	4,623
Hand	C	6,532
Hanson	SE	4,263
Harding	NW	160
Hughes	C	5,043
Hutchinson	SE	10,449
Hyde	C	1,860
Jackson	C	31t
Jerauld	C	3,589
Kingsbury	E	8,262
Lake	E	7,485
Lawrence	W	11,667
Lincoln	SE	9,138
Lugenbeel	S	×
Lyman	C	2:1
McCook	SE	6,397
McPherson	N	5,919
Marshall	NE	4,516
Martin	NW	7
Meade	W	4,446
Meyer	S	×
Miner	E	5,159
Minnehaha	E	21,863
Moody	E	5,935
Nowlin	C	145
Pennington	W	6,539
Potter	N	2,922
Pratt	S	23
Presho	S	181
Pyatt	C	31
Rhinehart	NW	×
Roberts	NE	1,992
Sanborn	SE	4,593
Schnasse	NW	×
Scobey	W	32
Shannon	SW	×
Spink	NE	10,581
Stanley	C	1,027
Sterling	C	92
Sully	C	2,407
Todd	S	191
Tripp	S	×
Turner	SE	10,222
Union	SE	9,096
Wagner	NW	×
Walworth	N	2,151
Washabaugh	SW	×
Washington	SW	40
Yankton	SE	10,442
Ziebach	SW	5"9
Total		327,848

Towns. Counties	Index.	Pop.
● Aberdeen, Brown	NE	3,182
Ada, Jerauld	C	×
Adelia, Turner	SE	×
Afton, Hyde	C	×
● Albee, Grant	NE	45
Albion, Edmunds	N	×
● Alcester, Union	SE	100
● Alexandria, Hanson	SE	587
● Alpena, Jerauld	C	150
Alpha, McPherson	N	×
Alsen, Clay	SE	40
● Altamont, Deuel	E	150
Alto, Codington	E	×
Alwilda, Sanborn	SE	×
Amboy, Sanborn	SE	32
Ames, Hand	C	×
● Amherst, Marshall	NE	65
● Andover, Day	NE	400
Andrus, Bon Homme	SE	×
Antioch, Lincoln	SE	×
● Appleby, Codington	E	×
Applegate, Campbell	N	26
Appomattox, Potter	N	100
Arena, McPherson	N	26
Argo, Brookings	E	40
● Arlington, Kingsbury	E	350
Armadale, Spink	NE	150
● Armour, Douglas	S	500
● Artesian, Sanborn	SE	325
Ashcroft, Harding	NW	×
● Ashton, Spink	NE	500
● Athol, Spink	NE	250
● Aubrey, Minnehaha	E	×
Augusta, Sully	C	×
● Aurora, Brookings	E	200

TOWNS. COUNTIES	INDEX	POP
Avon, Bon Homme	SE	75
Badus, Lake	E	32
Bailey, Hand	C	32
Bakerville, Custer	SW	32
Bald Mountain Mines, L'ce	W	×
● Baltic, Minnehaha	E	50
● Bancroft, Kingsbury	E	×
Bangor, Walworth	N	100
Banner, Lincoln	SE	×
● Bard, Hanson	SE	26
Bartholdi, Charles Mix	S	×
Bartram, Kingsbury	E	×
Bates, Hand	C	×
● Bath, Brown	NE	125
Battle Creek, Lake	E	×
Bear Gulch, Lawrence	W	500
Beatrice, Beadle	E	×
Beaver, Miner	E	×
Belford, Aurora	S	×
● Benclare, Minnehaha	E	×
Bend, Meade	W	×
Beotia, Spink	NE	×
● Beresford, Union	SE	500
Berlon, Miner	E	25
Beulah, Douglas	S	×
Big Bottom, Meade	W	19
Big Springs, Union	SE	×
● Big Stone City, Grant	NE	473
Bijou Hills, Brule	S	200
● Black Hawk, Meade	W	150
Blendon, Davison	SE	×
Blinsmon, Moody	E	×
Bloomingdale, Clay	SE	25
Bloomington, Charles Mix	S	75
Blueblanket, Walworth	N	32
Bluevale, Pennington	W	18
Bluff Center, Clay	SE	26
● Blunt, Hughes	C	600
Bolton, Clay	SE	18
Bon Homme, Bon Homme	SE	25
● Bonilla, Beadle	E	50
● *Booge*, Minnehaha	E	×
● Bowdle, Edmunds	N	450
Boulder, Lawrence	W	×
Hoz, Spink	NE	32
● Bradley, Clark	E	60
Brainard, Brown	NE	20
● Bramhall, Hyde	C	25
● Brandon, Minnehaha	E	30
● Brandt, Deuel	E	×
Brant Lake, Lake	E	×
Brayton, Sully	C	24
● *Brennan*, Pennington	W	×
Bridgeport, Custer	SW	×
● Bridgewater, McCook	SE	500
● Bright, Spink	NE	13
Brisbine, Sanborn	SE	13
● Bristol, Day	SE	300
● **Britton**, Marshall	NE	525
● Broadland, Beadle	E	40
● **Brookings**, Brookings	E	1,501
Brooklyn, Lincoln	SE	32
Brownsville, Lawrence	W	26
● Bruce, Brookings	E	1.0
Brule, Union	SE	×
● Bryant, Hamlin	E	400
Buffalo Centre, Buffalo	S	18
● Buffalo Gap, Custer	SW	500
● Burbank, Clay	SE	130
● Burch, Marshall	NE	60
Burdette, Hand	C	20
● Burkmere, Faulk	C	18
Burnside, Charles Mix	S	×
● *Burton*, Hanson	SE	×
● Bushnell, Brookings	E	50
Hussard, Hughes	C	32
● Butler, Day	NE	80
Butte, Butte	W	57
Callihan, Sanborn	SE	23
Campbell, Campbell	N	35
Camp Crook, Harding	NW	20
● Canastota, McCook	SE	75
● Canning, Hughes	C	150
● Canova, Miner	E	200
● **Canton**, Lincoln	SE	1,265
Canty, Aurora	S	45
Carbonate, Lawrence	W	100
Carlton, Clark	E	×
Carr, Hutchinson	SE	×
Carson, Sully	C	×
● Carthage, Miner	E	400
Cascade, Fall River	SW	33
Castalia, Charles Mix	S	200
● **Castlewood**, Hamlin	E	400
Cave Hills, Ewing	NW	×
● Cavour, Beadle	E	300
Cedar, Hand	C	×
Celton, Minnehaha	E	×
Centennial Park, Lawrence	W	26
Central City, Lawrence	W	700
Centre Point, Turner	SE	×
● Centreville, Turner	SE	885
Chain, Faulk	C	×
● **Chamberlain**, Brule	S	1,600
Chandler, Charles Mix	S	×
Chapelle, Hyde	C	20
Chautauqua, Day	NE	×
Chatham, Brown	NE	×
● Chedl, Brown	NE	×
Chester, Lake	E	×
Cheyenne Falls, Fall River	SW	×
Cheyenne River Agency Stanley	C	100
Childstown, Turner	SE	32
Choteau Creek, Bon Hom'e	SE	×
● Claremont, Brown	NE	300
● **Clark**, Clark	E	300
Clarkson, Turner	SE	×
Clay Point, Clay	SE	32
● Clear Lake, Deuel	E	250
Clifton, Sully	C	50
Clyde, Hand	C	×
● Colman, Moody	E	100
● Columbia, Brown	NE	642
Colvin, Charles Mix	S	40
Como, Hand	C	32
● *Conde*, Spink	NE	200
Copp, Potter	N	26
● Coral, Spink	NE	200
Cornelion, Potter	N	26
Cornell, Sanborn	SE	20
Coreys, Walworth	N	20
● Corona, Roberts	NE	30
● *Corson*, Minnehaha	E	×
● Cortlandt, Edmunds	N	57
Coyle, Brule	S	32
● Crandon, Spink	NE	200
Cresbard, Faulk	C	×
Creston, Pennington	W	32
Crook City, Lawrence	W	25
Crow Creek, Buffalo	S	50
Crow Lake, Jerauld	C	70
● **Custer**, Custer	SW	792
Dalesberg, Clay	SE	×
Dalystown, Bon Homme	SE	×
Danforth, Hand	C	26
Danville, Turner	SE	15
Darien, Clark	E	×
Davidson, Potter	N	×
● **DEADWOOD**, L'r'nce	W	2,366
Dean, Hand	C	65
Degbert, Clark	E	×
De Grey, Hughes	C	×
Delhi, McPherson	N	26
● Dell Rapids, Minnehaha	E	998
Delmage, Lake	E	×
● Delmont, Douglas	S	150
● Dempster, Hamlin	E	50
Denis, Pennington	W	×
● **De Smet**, Kingsbury	E	700
Detroit, Brown	NE	32
Deuel, Deuel	E	×
De Voe, Faulk	C	25
Dexter, Day	SE	×
Dixon, Hamlin	E	×
Dodge, Brown	NE	45
● Doland, Spink	NE	400
● *Dolton*, Turner	SE	×

TOWNS. COUNTIES. INDEX.		POP.
Dover, McCook	SE	32
Drakola, Kingsbury	E	×
Dudley, Fall River	SW	×
Duncan, Buffalo	S	25
Dunlap, Brule	S	32
● *Duxbury*, Spink	NE	×
Eagle, Hand	C	40
Earling, Presho	S	×
Earlville, Beadle	E	×
● East Pierre, Hughes	C	×
● East Sioux Falls, Min'e'ha	E	×
● Eden, Lincoln	SE	200
● Edgemont, Fall River	SW	×
Edgerton, Charles Mix	S	100
Edwin, Hyde	C	×
● Egan, Moody	E	600
Egge, Lake	E	26
Eldorado, Buffalo	S	28
Elizabeth, Hand	C	15
Elk Creek, Lawrence	W	×
● Elk Point, Union	SE	2,000
● Elkton, Brookings	E	400
● *Ellis*, Minnehaha	E	×
Ellisville, Faulk	C	×
Ellsworth, Clark	E	26
Elmira, Grant	NE	×
Elm Spring, Hanson	SE	50
● Elrod, Clark	E	26
● Emery, Hanson	SE	75
Emmett, Union	SE	×
Empire, Butte	W	×
Emsley, Davison	SE	×
● Erwin, Kingsbury	E	150
● Esmond, Kingsbury	E	30
● Estelline, Hamlin	E	400
Esterly, Codington	E	12
Estherdale, Buffalo	S	×
● Ethan, Davison	SE	25
Etta Mine, Pennington	W	32
● Eureka, McPherson	N	700
Evelyn, Brule	S	×
Fairbank, Sully	C	50
● Fairburn, Custer	SW	25
● Fairview, Lincoln	SE	25
Faris, Edmunds	N	×
Farmer, Hanson	SE	×
Farmingdale, Pennington	W	×
Farnsworth, Sanborn	SE	20
Farwell, Sanborn	SE	26
● **Faulkton**, Faulk	C	451
Fauston, Jerauld	C	×
● Ferney, Brown	NE	×
Fiedler, Hughes	C	×
Firesteel, Aurora	S	×
● **Flandreau**, Moody	E	1,000
Fleetwood, Minnehaha	E	45
Flensburgh, Douglas	S	32
Flora, Charles Mix	S	26
Florence, Hand	C	10
Flynn, Aurora	S	×
Folsom, Custer	SW	×
● Forestburgh, Sanborn	SE	200
Forest City, Potter	N	35
Forest City South, Potter	N	×
● *Forestville*, Codington	E	×
Fort Bennett, Stanley	C	40
Fort Meade, Meade	W	1,500
Fort Pierre, Stanley	C	150
Fort Randall, Todd	S	250
Fort Sisseton, Marshall	NE	150
Fort Sully, Sully	C	150
Fort Yates, Boreman	N	125
Fort Thompson, Buffalo	S	×
Frank, Marshall	NE	×
● Frankfort, Spink	NE	400
Franklin, Lake	E	×
● Frederick, Brown	NE	500
● Freeman, Hutchinson	SE	500
Freya, Turner	SE	×
Fridham, Charles Mix	S	×
● Fulton, Hanson	SE	42
Gale, Campbell	N	32
Galena, Lawrence	W	300
Galla, Moody	E	×
Gann Valley, Buffalo	S	20
● Garden City, Clark	E	25
Garland, Union	SE	×
● Garretson, Minnehaha	E	×
● Gary, Deuel	E	800
● Gayville, Yankton	SE	130
Gem, Brown	NE	×
Geneva, Roberts	NE	20
● **Gettysburgh**, Potter	N	500
Giddings, Hughes	C	32
Gilbert, Aurora	S	10
Gilman, Lake	E	32
Glendale, Hand	C	32
Glenwood, Clay	SE	×
Goddard, Sully	C	19
Golden, Clark	E	×
● *Gold Run*, Lawrence	W	×
Goodle, Beadle	E	32
Goodwill, Roberts	NE	×
● Goodwin, Deuel	E	100
Gordon, Jerauld	C	×
Gothland, Union	SE	×
Goudyville, Hyde	C	26
Grand Crossing, Walworth	N	×
Grand Meadow, Minnehaha	E	25
Grand View, Douglas	S	50
Grant, Brookings	E	×
Grashull, Meade	W	40
Greenfield, Clay	SE	×
Greenwood, Charles Mix	S	60
Gregory, Lawrence	W	×
Grindstone, Nowlin	C	×
Grobe, Spink	NE	26
Gros, Day	NE	20
● Groton, Brown	NE	800
● Grover, Codington	E	×
Groveland, Moody	E	×
Halse, Codington	E	×
Hanchett, Miner	E	×
Hand, Hand	C	32
Haram, Lincoln	SE	19
Harney, Pennington	W	×
● *Harrisburg*, Lincoln	SE	×
Harrison, Douglas	S	150
● Harrold, Hughes	C	50
● Hartford, Minnehaha	E	75
● Hat Creek, Fall River	SW	×
Hawley, Hyde	C	26
Hawlejek, Bon Homme	SE	×
Haytl, Hamlin	E	×
Hayward, Pennington	W	64
● Hazel, Hamlin	E	125
Hazelton, Hanson	SE	×
● Hecla, Brown	NE	200
Hein, Campbell	N	×
Helmick, Hand	C	32
● Henry, Codington	E	300
● Hermosa, Custer	SW	500
● Hetland, Kingsbury	E	65
Higldand, Minnehaha	E	25
● **Highmore**, Hyde	C	600
Hill City, Pennington	W	500
Hillside, Douglas	S	×
● Hillsview, McPherson	N	25
● Hitchcock, Beadle	E	450
● Holabird, Hyde	C	30
Home, Turner	SE	40
Hopeland, Hand	C	×
Horsehead, Fall River	SW	×
● Hosmer, Edmunds	N	50
● **Hot Springs**, Fall River	SW	500
● Houghton, Brown	NE	25
Hoven, Potter	N	20
● **Howard**, Miner	E	517
Howell, Hand	C	40
● Hufton, Brown	NE	46
● Humboldt, Minnehaha	E	×
● Hurley, Turner	SE	50
● **Huron**, Beadle	E	3,038
Huston, Gregory	S	×
Ida, Hyde	C	32
Idylwilde, Turner	SE	19
Ilion, Faulk	C	×
● **Ipswich**, Edmunds	N	1,000

TOWNS. COUNTIES. INDEX.		POP
● Iroquois, Kingsbury	E	450
Irving, Spink	NE	26
● *James*, Brown	NE	×
Jamesville, Yankton	SE	25
Jamesville, Hand	C	×
● *James Valley Junc.*, Beadle	E	×
Jasper, Charles Mix	S	20
Jeambert, Douglas	S	×
● Jefferson, Union	SE	300
Johnstown, Codington	E	×
Julian, Clark	E	×
● Kampeska, Codington	E	83
Kasper, Sully	C	×
Kellerton, Hamlin	E	×
● *Kent*, Hamlin	E	×
● Kidder, Marshall	NE	×
Killa, Moody	E	×
Kilborn, Grant	NE	66
● Kimball, Brule	S	800
Kirkwood, Brule	S	×
Kolda, Hand	C	×
Komstadt, Clay	SE	25
Koto, McPherson	N	×
● Kranzburgh, Codington	E	125
La Bean, Walworth	N	65
La Belle Rauche, Lake	E	×
● *La Bolt*, Grant	NE	×
La Delle, Spink	SE	×
La Foon, Faulk	C	×
La Grace, Campbell	N	50
La Grange, Yankton	SE	×
Lake City, Minnehaha	E	×
Lake Henry, Kingsbury	E	32
Lakeport, Yankton	SE	×
● Lake Preston, Kingsbury	E	300
Lakeside, Beadle	E	25
Laketon, Brookings	E	×
● Langford, Marshall	NE	400
Lannsburg, Clark	E	20
Laurel, Sully	C	×
Laverne, Pennington	W	×
Lawrence, Beadle	E	12
● Lead City, Lawrence	W	3,500
● Lebanon, Potter	N	90
● Lennox, Lincoln	SE	300
Leon, Stanley	C	×
Leola, McPherson	N	250
Lester, Sterling	C	×
● Lesterville, Yankton	SE	151
● Letcher, Sanborn	SE	100
Lewiston, Sully	C	19
Lily, Day	NE	15
Lincoln, Clay	SE	×
Linden, Lincoln	SE	×
Link, Pennington	W	32
Lodi, Clay	SE	32
Long Creek, Lincoln	SE	19
Long Lake, McPherson	N	40
Longland, Buffalo	S	×
Longmont, Pennington	W	×
Lookout, Pennington	W	57
Loretta, Bon Homme	SE	×
Lounsberry, Day	NE	32
Lower Brule, Lyman	C	25
● *Loyalton*, Edmunds	N	×
Lyman, Lyman	C	×
Lynn, Day	NE	×
Lyons, Minnehaha	E	×
Lyonville, Brule	S	32
McCamley, Sully	C	32
● *McCook*, Union	SE	15
McGrawville, Faulk	C	26
Mabel, Hutchinson	SE	×
Macy, Butte	W	45
● **Madison**, Lake	E	2,500
Maitland, Fall River	SW	×
Maitland, Douglas	S	×
● Manchester, Kingsbury	E	50
Mann, Potter	N	×
● Mansfield, Brown	NE	30
Maple Grove, Lincoln	SE	×
Marsh, Charles Mix	S	26
● Marietta, Fall River	SW	×
Marindahl, Yankton	SE	×
Marine, Faulk	C	18
● Marion, Turner	SE	520
Marshalltown, Clay	SE	×
Marston, Sully	C	32
Martin Valley, Custer	SW	×
● Marvin, Grant	NE	30
Maverick, Pennington	W	19
Maxwell, Hutchinson	SE	30
Mayfield, Yankton	SE	26
● Meckling, Clay	SE	40
Meilas, Sanborn	SE	26
Melbourne, Hand	C	32
● Mellette, Spink	NE	300
Melvin, Custer	SW	×
● Menno, Hutchinson	SE	350
Merritt, Pennington	W	×
Merton, Clark	E	×
Midland, Nowlin	C	×
Midway, Moody	E	19
● Millard, Faulk	C	30
● **Millbank**, Grant	NE	1,350
● **Miller**, Hand	C	700
Milltown, Hutchinson	SE	75
● *Mina*, Edmunds	N	15
● Miner, Miner	E	×
Mi'nesela, Butte	W	175
● Miranda, Faulk	C	20
● **Mitchell**, Davison	SE	2,205
Moe, Lincoln	SE	×
Monroe, Turner	SE	×
Montgomery, Brown	NE	12
● Montrose, McCook	SE	30
Moody, Brown	NE	×
Morrill, Potter	N	×
Moss City, Custer	SW	×
Moulton, Pennington	W	×
Mound City, Campbell	N	50
● Mount Vernon, Davison	SE	350
Murray, Brown	NE	×
Myron, Faulk	C	20
Myrtle, Bon Homme	SE	32
● Naples, Clark	E	65
Nasby, Lawrence	W	×
Nashville, Harding	NW	65
Nemo, Lawrence	W	×
Neptune, Kingsbury	E	18
● Newark, Marshall	NE	250
New Holland, Douglas	S	40
New Hope, Minnehaha	E	×
Ney, Sully	C	×
Nora, Hamlin	E	×
Norden, Deuel	E	×
Norden, Hamlin	E	×
Norfolk, Sully	C	25
● Northville, Spink	NE	500
Norway, Yankton	SE	×
Nowlin, Nowlin	C	×
Nurey, Lincoln	SE	×
Nutley, Day	NE	32
Oacoma, Lyman	C	×
Oahe, Hughes	C	66
Oak Hollow, Hutchinson	SE	×
Oakwood, Brookings	E	33
Odessa, Hand	C	×
● Oelrichs, Fall River	SW	400
Okobojo, Sully	C	40
Ola, Brule	S	32
Old Fort James, Hanson	SE	×
● Oldham, Kingsbury	E	200
Olivet, Hutchinson	SE	150
Onida, Sully	C	70
Opdahl, Hamlin	E	×
● Ordway, Brown	NE	200
● Orient, Faulk	C	100
Orleans, Faulk	C	×
Orlend, Lake	E	×
● Orono, Edmunds	N	32
● Osceola, Kingsbury	E	60
Otis, Custer	SW	×
Otto, Hamlin	E	10
Pactola, Pennington	W	34
Palisade, Minnehaha	E	100
● Palmer, Deuel	E	12
● **Parker**, Turner	SE	800

TOWNS. COUNTIES. INDEX.		POP.
● Parkston, Hutchinson	SE	300
Parsons, Aurora	S	×
Pearl, Beadle	E	15
Pembroke, Potter	N	20
Pennington, Minnehaha	E	25
● *Pennington*, Lawrence	W	×
Perry, Lawrence	W	50
Pidnney, Custer	SW	×
● Piedmont, Meade	W	×
● Pierpont, Day	NE	×
● *Pierpont*, Day	NE	×
● **PIERRE**, Hughes	C	3,200
● *Pierre Creek Tank*, Hans'n	SE	×
Pine Ridge Agency, Shan'n	SW	100
Pitrodie, Clark	E	20
Plainfield, Brule	S	20
Plainview, Douglas	S	×
● Plana, Brown	NE	20
● **Plankinton**, Aurora	S	500
Platte, Charles Mix	N	25
Ployd, Brule	S	83
Poinsett, Hamlin	E	×
Pola, Hand	C	18
Porcupine Creek, Shannon	SW	10
Potter, Potter	N	×
Powell, Edmunds	N	40
Prairie Farm, Brookings	E	×
Prairie Queen, Lake	E	×
● Pukwana, Brule	S	400
● Putney, Brown	NE	15
● *Ramona*, Lake	E	50
Ramsey, McCook	SE	×
● **Rapid City**, Pennington	W	2,345
Ravenna, Sanborn	SE	×
● Rawville, Codington	E	×
● Raymond, Clark	E	250
● **Redfield**, Spink	NE	800
Red Lake, Brule	S	32
Red Stone, Hanson	SE	×
● Ree Heights, Hand	C	200
Republican, Minnehaha	E	×
● Revillo, Grant	NE	150
Richards, Buffalo	S	32
Richland, Union	SE	95
Ridge, Spink	NE	32
Riverside, Clay	SE	80
Rives, Brule	S	×
Roanoke, Faulk	C	28
Robey, Aurora	S	4
Rochford, Pennington	W	32
Rockerville, Pennington	W	100
● Rockham, Faulk	C	10
Rockport, Hanson	SE	50
Rockton, Miner	E	×
Rocks, Custer	SW	×
● Romona, Lake	E	65
Rondell, Brown	NE	26
● Roscoe, Edmunds	N	300
Rose, Spink	NE	20
Rosebud, Meyer	S	100
Rosebud Landing, Lyman	C	×
Rosedale, Hanson	SE	×
Roslyn, Day	NE	33
● Roswell, Miner	E	97
● Rousseau, Hughes	C	32
● Rowena, Minnehaha	E	130
● Rudolph, Brown	NE	50
● Running Water, Bon H'm	SE	100
● *Sacora*, Meade	W	×
Saddle Creek, Lincoln	SE	×
Saint Herbert, Edmunds	N	32
Saint Joseph, Grant	NE	×
● Saint Lawrence, Hand	C	300
● Saint Marys, Miner	E	32
Saint Onge, Lawrence	W	19
● Salem, McCook	SE	500
● *Sand Cut*, Roberts	NE	×
Sandstone, Fall River	SW	×
Santa Clara, Brown	NE	12
Saybrook, Clay	SE	×
Scandinavia, Deuel	E	×
Scatterwood, Faulk	C	32
Schutzville, Douglas	S	×
● Scotland, Bon Homme	SE	1,000
● *Scotland Junc.*, Bon Hom'	SE	×
Scranton, Walworth	N	75
Sedgewick, Hyde	C	25
Selma, Lincoln	SE	19
● Seneca, Faulk	C	100
Seth, Day	NE	32
Seward, Hamlin	E	20
Shank, Turner	SE	19
● *Sheffield*, Beadle	E	×
Sheridan, Pennington	W	40
Sherman, Minnehaha	E	18
Sherwood, Clark	E	19
Shiloh, Hughes	C	×
● *Siding No. 3*, Fall River	SW	×
● *Siding No. 5*, Fall River	SW	×
● *Siding No. 6*, Fall River	SW	×
● *Siding No. 6*, Deuel	E	×
● *Siding No. 7*, Fall River	SW	×
● *Siding No. 9*, Custer	SW	×
Sigel, Yankton	SE	×
Silex, Hand	C	12
Silver City, Pennington	W	25
● **Sioux Falls**, Minnehaha	E	10,154
● *Sioux Falls Junc.*, Moody	E	×
Sisseton Agency, Roberts	NE	1,565
Skjold, Deuel	E	×
Smalley, Walworth	N	×
Smithville, Meade	W	20
● Smithwicks, Fall River	SW	20
Smyth, Moody	E	×
Snoma, Butte	W	×
● South Shore, Codington	E	100
South Sioux Falls, Min'haha	E	×
● Spain, Marshall	NE	×
● *Spaulding*, Hamlin	E	×
● Spearfish, Lawrence	W	1,000
● Spencer, McCook	SE	150
Spink, Union	SE	40
● Spottswood, Spink	NE	130
● Springdale, Lincoln	SE	40
● Springfield, Bon H'mme	SE	300
● *Springfield Sta.* B'n H'me	SE	×
Spring Lake, Kingsbury	E	×
Springs, Potter	N	×
Spring Valley, Turner	SE	×
Stanley, Stanley	C	×
Starkey, Jerauld	C	×
Starr, Hutchinson	SE	×
Stavely, Roberts	NE	×
Stena, Roberts	NE	×
Stephan, Hyde	C	130
Stewart, Fall River	SW	×
Stock, Jerauld	C	19
Stockholm, Grant	NE	×
Stover, Davison	SE	×
Strand, Day	NE	×
Strandburg, Grant	NE	×
● Sturgis, Meade	W	2,000
Success, Clark	E	32
Sullivan, Jerauld	C	×
Sully, Sully	C	×
Sumner, Spink	NE	×
● *Summit*, Roberts	NE	×
Sunset, Ewing	NW	×
Sutley, Campbell	N	32
Sverdrup, Minnehaha	E	32
Swan Lake, Turner	SE	32
Sweetland, Hand	C	19
Tabor, Bon Homme	SE	100
Talcott, Clark	E	×
Taopi, Minnehaha	E	400
Templeton, Jerauld	C	×
Tennis, Hyde	C	×
Terraville, Lawrence	W	800
Te-ton-ka, Spink	NE	34
Theodore, Walworth	N	32
Thorson, Day	NE	32
Thule, Campbell	N	×
Tigerville, Pennington	W	×
● Tilford, Meade	W	200
Tisin, Campbell	N	×
Togstad, Deuel	E	19
● Toronto, Deuel	E	200
Towles, Lake	E	×

TOWNS. COUNTIES. INDEX.		POP.
Travare, Roberts	NE	50
● Trent, Moody	E	57
● Tripp, Hutchinson	SE	200
● Troy, Grant	NE	50
● Tulare, Spink	NE	150
Turley, Sully	C	×
Turner, Turner	SE	×
● Turton, Spink	NE	32
● Twin Brooks, Grant	NE	150
● **Tyndall**, Bon Homme	SE	675
● *Utica*, Yankton	SE	×
Vale, Butte	W	25
● Valley Springs, Minne'ha	E	400
Vanderbilt, Campbell	N	25
Vandervoort, Clark	E	32
Vedelle, Campbell	N	×
Vega, Brule	S	×
● Verdon, Brown	NE	175
● **Vermillion**, Clay	SE	1,700
● Vermont City, Edmunds	N	125
Victor, Davison	SE	19
● Vienna, Clark	E	25
Viewfield, Meade	W	13
● Vilas, Miner	E	150
● Virgil, Beadle	E	18
● Volga, Brookings	E	500
● Volin, Yankton	SE	32
Volney, Hand	C	25
Volunteer, Meade	W	×
● Wakonda, Clay	SE	200
Walshton, Yankton	SE	×
Walworth, Walworth	N	42
Wanari, Bon Homme	SE	×
● Ward, Moody	E	×
Warnecke, Sully	C	32
● Warner, Brown	NE	500
● *Warrington*, Turner	SE	25
Waterbury, Jerauld	C	120
Waterford, Sully	C	26
● **Watertown**, Codingto'n	E	2,672
● *Watertown Junc.* B'kings	E	×
● Waubay, Day	NE	60
Waunetta, Potter	N	12
● Waverly, Codington	E	50
● **Webster**, Day	NE	746
Welland, Potter	N	15
Wellington, Minnehaha	E	40
● Wentworth, Lake	E	300
Wesley, Faulk	C	27
● Wessington, Beadle	E	300
Wessington Springs, J'ld	C	200
Westford, Hutchinson	SE	90
West Point, Minnehaha	E	45
● West Port, Brown	NE	260
Wheeler, Charles Mix	S	100
● White, Brookings	E	150
● White Lake, Aurora	S	250
● White Rock, Roberts	NE	40
White Swan, Charles Mix	S	10
● Whitewood, Lawrence	W	400
Wicklow, Lake	E	50
Willoughby, Deuel	E	×
Willow Creek, Stanley	C	×
● Willow Lake, Clark	E	250
● **Wilmot**, Roberts	NE	300
● Wilson, Grant	NE	14
● Winfred, Lake	E	150
● *Winship*, Brown	NE	×
Winthrop, Beadle	E	22
Wittenberg, Hutchinson	SE	×
Wolf Creek, Hutchinson	SE	150
● Wolsey, Beadle	E	200
Woodville, Lawrence	W	×
● **Woonsocket**, Sanborn	SE	750
Worms, Bon Homme	SE	×
● Worthing, Lincoln	SE	300
Wounded Knee, Shannon	SW	21
Wyatt, Aurora	S	×
● Yale, Beadle	E	×
● **Yankton**, Yankton	SE	3,958
Yankton Agency, Chas. Mix	S	60
Yellow Hank, Grant	NE	×
● Zell, Faulk	C	80
Ziskov, Yankton	SE	×

TENNESSEE

COUNTIES.	INDEX.	POP.
Anderson	NE	15,104
Bedford	C	24,704
Benton	NW	11,205
Bledsoe	E	6,081
Blount	E	17,379
Bradley	SE	13,593
Campbell	NE	13,456
Cannon	C	12,182
Carroll	W	23,577
Carter	NE	13,353
Cheatham	N	8,722
Chester	SE	9,053
Claiborne	NE	15,086
Clay	N	7,242
Cocke	E	16,506
Coffee	C	13,819
Crockett	W	15,098
Cumberland	E	5,330
Davidson	N	108,124
Decatur	W	8,990
DeKalb	C	15,642
Dickson	N	13,632
Dyer	W	19,781
Fayette	SW	28,808
Fentress	N	5,199
Franklin	S	18,916
Gibson	W	35,780
Giles	S	34,366
Grainger	NE	13,012
Greene	NE	26,602
Grundy	C	6,337
Hamblen	NE	11,397
Hamilton	SE	53,432
Hancock	NE	10,324
Hardeman	SW	20,984
Hardin	SW	17,664
Hawkins	NE	22,158
Haywood	W	23,481
Henderson	W	16,306
Henry	NW	21,013
Hickman	C	14,476
Houston	N	5,378
Humphreys	C	11,696
Jackson	N	13,289
James	SE	4,389
Jefferson	E	16,457
Johnson	NE	8,844
Knox	E	59,369
Lake	NW	5,298
Lauderdale	W	18,724
Lawrence	S	12,261
Lewis	C	2,551
Lincoln	S	27,376
Loudon	E	9,240
McMinn	SE	17,892
McNairy	SW	15,491
Macon	N	10,863
Madison	W	30,451
Marion	SE	15,373
Marshall	C	18,893
Maury	C	38,074
Meigs	SE	6,927
Monroe	SE	15,345
Montgomery	N	29,640
Moore	S	5,969
Morgan	NE	7,632
Obion	NW	27,232
Overton	N	12,000
Perry	C	7,770
Pickett	N	4,713
Polk	SE	8,851
Putnam	N	13,605
Rhea	E	12,632
Roane	E	17,409
Robertson	N	20,042
Rutherford	C	34,988
Scott	NE	9,776
Sequatchie	SE	3,026
Sevier	E	18,725
Shelby	SW	112,636
Smith	N	18,408
Stewart	N	12,163
Sullivan	NE	20,638
Sumner	N	23,642
Tipton	W	24,174
Trousdale	N	5,844
Unicoi	NE	4,577
Union	NE	11,455
Van Buren	C	2,862
Warren	C	14,414
Washington	NE	20,318
Wayne	S	11,457
Weakley	NW	28,824
White	C	12,322
Williamson	C	26,263
Wilson	N	27,061
Total		1,763,723

TOWNS. COUNTIES. INDEX.		POP.
Abbott, Campbell	NE	×
A. B. C., Sumner	N	14
Abernathy, Lauderdale	W	35
Abiff, Dickson	N	16
Abner, Lawrence	S	×
Acorn, Monroe	SE	×
Acting, Loudon	E	×
Acuff, Union	NE	14
Adair's Creek, Knox	E	106
● Adams Station, Robertson	N	213
Adamsville, McNairy	SW	500
Adenburgh, Dickson	N	×
Adolphus, London	E	24
● Aetna, Hickman	C	12
● *Afton*, Greene	NE	×
Agee, Campbell	NE	0
Agreeable, Grainger	NE	×
● Al, Putnam	N	83
Alamo, Crockett	W	389
Alanthus Hill, Hancock	NE	49
Albany, Greene	NE	40
● *Albany*, Henry	NW	×
Alberton, Henderson	W	10
Albion View, Hamilton	SE	×
● *Alcorn Siding*, Putnam	N	×
Alcot, Grainger	NE	29
Aldon, Perry	C	×
Alena, Jefferson	E	80
Alex, Davidson	N	×
Alexander's Mills, Hend'n	W	×
Alexandria, De Kalb	C	641
Alfred, Washington	NE	×
Alice, Benton	NW	120
Allardt, Fentress	N	30
Alleghany Springs, Blount	E	30
Allendale, Claiborne	NE	×
Allensville, Sevier	E	35
Allenton, Shelby	SW	×
Allisona, Williamson	C	75
● Allentown, Carter	NE	×
Allred, Overton	N	6
● Alma, Hardeman	SW	×
Almaville, Rutherford	C	59
Almeda, Greene	NE	×
Almy, Scott	NE	×
● Alpha, Hamblen	NE	24
Alpine Institute, Overton	N	×
● *Alta*, Shelby	SW	×
Altamont, Grundy	C	100
Alto, Franklin	S	25
Alton Hill, Macon	N	25
Alum Well, Hawkins	NE	28
Amanda, White	C	9
Ambro, Grainger	NE	14
Amis, Hawkins	SE	100
Amonett, Pickett	N	13
● Anderson, Franklin	S	55
Andersonville, Anderson	NE	100
Anderson's Cross R'ad, C'm'l	E	×
Andrew Chapel, Madison	W	30
Andrews, Maury	C	12
Andy, Perry	C	×
● Annadel, Morgan	NE	15
● Antioch, Davidson	N	19
● Apison, James	SE	100
Appleton, Lawrence	S	50
● *Arcadia*, Shelby	SW	×
Arcadia, Sullivan	NE	75
Archer, Marshall	C	14
Arcot, Clay	N	12
Ardee, Montgomery	N	30
Ariadno, Benton	NW	×
● Arlington, Shelby	SW	150
Arlington Mills, Giles	S	15
Armathwaite, Fentress	N	29
Armstrong, Montgomery	N	×
Arno, Williamson	C	×
Arrington, Williamson	C	25
Arrow, Hickman	C	×
● Arthur, Claiborne	NE	25
Arthur, Sevier	E	25
Asaton, Chester	SE	24
Asbury, Knox	E	50
Ashland, Wayne	S	×
Ashland City, Cheatham	N	250
Ashport, Lauderdale	W	50
● Ashwood, Maury	C	25
● *Askins and Dirks*, Obion	NW	×
● Aspen Hill, Giles	S	60
Asler, Bradley	SE	×
● **Athens**, McMinn	SE	3,000
Atkins, Henderson	W	36
● Atoka, Tipton	W	400
● Atwood, Carroll	W	125
Auburn, Cannon	C	100
Augustus, Hardeman	SW	×
Aunt, Hawkins	NE	×
Austin, Wilson	N	50
● Austin's Mills, Hawkins	NE	80
Austin's Springs, Wash'ton	NE	50
Avolon, Putnam	N	6
Await, Franklin	S	40
Ayers, Dyer	W	5
Aynnett, Shelby	SW	×
Bacchus, Claiborne	NE	6
Backwood, Carter	NE	×
Bagdad, Smith	N	15
Baggettsville, Robertson	N	50
● Bailey, Shelby	SW	50
Baird's Mills, Wilson	N	56
● Baker, Davidson	N	75
● *Baker*, Davidson	N	×
Baker's Cross Roads, White	C	10
Baker's Gap, Johnson	NE	14
Bakerville, Humphreys	C	157
Bald Hornet, Montgomery	N	14
Ball Camp, Knox	E	×
Ball Play, Monroe	SE	29
Ball Point, Grainger	NE	50
Balta, Rhea	E	16
Bank, Blount	E	50
Banner, Sevier	E	×
Banner Springs, Fentress	N	×
Baptist, Rhea	E	30
Barckeers, Giles	S	100
Bargerton, Henderson	W	29
Barnardsville, Roane	E	19
Barnett, Perry	C	6
Barren Plain, Robertson	N	75
Bartheny, Dulon	NE	30
● Bartlett, Shelby	SW	300
Bashor's Mill, Wash'ton	NE	30
Basin Spring, Williamson	C	27
Bass, Giles	S	130
Bass Landing, Lake	NW	18
Bassant's Stand, Jackson	N	×
Batesville, Clay	N	72
Bath Springs, Decatur	W	10
Batson's Store, Dickson	N	25
Baucom, Lauderdale	W	×
Baulkom, Decatur	W	×

73

TENNESSEE.

Towns. Counties.	Index.	Pop.
● *Baxter*, Davidson	N	×
Bayless, Knox	E	30
Bayne, Henry	NW	50
Beachville, Williamson	C	50
Beacon, Decatur	W	×
● Bean's Creek, Franklin	S	15
Bean's Sta., Grainger	NE	40
Bear Branch, DeKalb	C	29
● Bearden, Knox	E	50
Beardstown, Perry	C	40
Beasley, Marshall	C	25
Beaver Hill, Overton	N	35
Beaver Ridge, Knox	E	75
● Beckwith, Wilson	N	90
Bedford, Bedford	C	16
Bee, Lincoln	S	×
Beech Bluff, Madison	W	60
Beech Creek Island, Perry	C	×
Beech Grove, Coffee	C	42
Beech Hill, Jackson	N	×
Beech Point, Obion	NW	60
Beefrange, Dickson	N	100
Beersheba Springs, Grundy	C	100
Beidleman's, Sullivan	NE	×
● Belfast, Marshall	C	50
Bellboro, Rutherford	C	×
● Bellbuckle, Bedford	C	750
● Belleview, Davidson	N	48
● *Bellevue*, Shelby	SW	×
Bellevue Furnace, Dickson	N	×
Bellsburgh, Dickson	N	5
● Bell's Depot, Crockett	W	800
Belltown, Monroe	SE	35
Bellwood, Wilson	N	25
Bellwood Furnace, Stewart	N	60
Belmont, Coffee	C	6
● Belvidere, Franklin	S	65
● Belvins, Carter	NE	×
Ben, Maury	C	×
Benjes, Shelby	SW	33
Benton, Polk	SE	800
Bentonville, Marshall	C	×
● *Berclair*, Shelby	SW	×
Berlin, Marshall	C	×
Bermuda, Knox	E	41
Bessie, Lake	NW	×
Beta, Meigs	SE	×
Bethany, Giles	S	850
Bethel, Giles	S	150
● *Bethel*, McNairy	SW	×
● Bethel Springs, McNa'y	SW	375
Bethesda, Williamson	C	84
● Bethpage, Sumner	N	110
Beulah, Greene	NE	×
Beverly, Knox	E	20
Bible Hill, Decatur	W	50
Big Barren, Claiborne	NE	25
Big Bottom, Humphreys	C	31
Bigbyville, Maury	C	35
Big Creek Gap, Campbell	NE	50
Big Gully, Blount	E	×
Big Lick, Cumberland	E	15
Big Mountain, Morgan	NE	×
Big Rock, Stewart	N	10
● Big Sandy, Benton	NW	200
Big Spring, Meigs	SE	51
Big West Fork, M'tgomery	N	25
Billerey, Carroll	W	30
Billingsly, Bledsoe	E	21
Bingham, Williamson	C	10
Binkley's Mill, Cheatham	N	15
Birchwood, James	SE	100
Bird's Bridge, Greene	NE	28
Birdsong, Benton	NW	×
Birdsville, Cocke	E	30
Bison, Cocke	E	50
Black Fox, Bradley	SE	×
Black Jack, Robertson	N	160
● *Black Oak Summit*, Knox	E	×
Black's Cross Roads, R'h'f'd	C	×
Black Water, Hancock	NE	20
Blair's Gap, Sullivan	NE	20
Blake's Mills, Lawrence	S	25
Blakeville, Lincoln	S	12
Blanche, Lincoln	S	102
Blanking, Hawkins	NE	×
Blanton's, Bedford	C	×
● *Bledsoe*, Sumner	N	15
Blevins, Hawkins	NE	15
Blizzard, Washington	NE	10
Blockhouse, Blount	E	×
Bloomingdale, Sullivan	NE	19
Bloomington, Putnam	N	48
Blossom, Hawkins	NE	×
Blountville, Sullivan	NE	×
Blue Creek, Stewart	N	25
● Blue Spring, Bradley	SE	60
● Bluff City, Sullivan	NE	700
● Bluff Creek, Smith	N	×
Bluff Mills, Wilson	N	25
Bluff Point, Hickman	C	×
Bluff Springs, Hickman	C	×
Blyth Ferry, James	SE	×
Boatland, Fentress	N	30
Bolt, Decatur	W	25
Bob White, Robertson	N	×
Bodenham, Giles	S	50
Bolling, Fentress	N	25
Bokerwins Landing, H'r'n	SW	×
Bold Spring, Humphreys	C	8
Boles, Clay	N	14
● **Bolivar**, Hardeman	SW	1,400
Boma, Putnam	N	12
● *Bon Air*, White	C	×
● *Bon Air Coal Mine*, White	C	100
● Bon Aqua, Hickman	C	50
● Bond, Shelby	SW	50
Bone Cave, VanBuren	C	10
Bonham, Meigs	SE	30
Booneville, Lincoln	S	40
Boon's Creek, Washington	NE	50
Boonshill, Lincoln	S	25
Booth's Point, Dyer	W	60
Boring, Sullivan	NE	24
Boston, Williamson	C	31
Bowen, Grainger	NE	×
Bowmantown, Wash'ton	NE	×
● Box, Humphrey	C	30
Boy, Campbell	NE	30
Boyce, Hamilton	SE	200
Boyd's Creek, Sevier	E	25
Boyd's Landing, Hardin	SW	×
Boyett, Obion	NW	×
Bozarth, DeKalb	C	10
Brace, Lawrence	S	×
Brackentown, Sumner	N	15
● Braden, Fayette	SW	150
● Bradford, Gibson	W	600
Bradon's Knobs, Bledsoe	E	×
Bradshaw, Giles	S	50
Brady's, Putnam	N	×
Bradyville, Cannon	C	105
Bragg's Gap, Maury	C	×
Brickhill, Monroe	SE	15
Bramley, Carroll	W	×
Branchville, Bedford	C	×
● Bransford, Sumner	N	10
Braxton, Cannon	C	10
Brays, Hancock	NE	10
Brayton, Bledsoe	E	11
Brazil, Gibson	W	50
Breedenton, Meigs	SE	10
● Brentwood, Williamson	C	140
Briceville, Anderson	NE	×
Brick Church, Giles	S	60
Brick Mill, Blount	E	30
Bride, Tipton	W	10
● Bridgeport, Cocke	E	50
Bridges, Smith	N	×
Brier, Sevier	E	×
● *Briggs*, Humphreys	C	×
Briggs, Unicoi	NE	×
Bright, Hamblen	NE	×
● *Brighton*, Lincoln	S	×
● Brighton, Tipton	W	100
● Brinkley, Fayette	SW	×
Brinley, Chester	SE	×
Bristol, Sullivan	NE	3,868
Bristow, Benton	NW	×
Britton, Maury	C	×
Britts Landing, Perry	C	30
Brittsville, Meigs	SE	30
Broad, Cocke	E	×
Broad View, Maury	C	×
Brock, Sequatchie	SE	×
Brodies Landing, Decatur	W	20
Brooklin, Davidson	N	×
Brown, Cannon	C	×
Brownlow, Unicoi	NE	6
Brown Mills, Putnam	N	25
Brownsborough, Wash'n	NE	75
Brownsport Furnace, Dec'r	W	×
Brownsport Landing, Dec'r	W	×
Brown's Chapel, Hamilton	SE	×
● **Brownsville**, Haywo'd	W	2,600
Broylesville, Washington	NE	×
● Brunswick, Shelby	SW	150
● Brush Creek, Smith	N	6
Bryantsburgh, Hardeman	SW	30
● Bryant Station, Maury	C	14
Bryson, Giles	S	15
Buchanan, Henry	NW	50
Buckeye, Campbell	NE	14
● Buck Lodge, Sumner	N	15
Bucksnort, Lincoln	S	12
Bud, Anderson	NE	25
Buena Vista, Carroll	W	175
Buffalo, Humphreys	C	25
● *Buffalo*, Lawrence	S	×
Buffalo Ridge, Washing'n	NE	18
● Buffalo Valley, Putnam	N	96
● Buford, Giles	S	15
Buhler, Wilson	N	12
● Bull Run, Knox	E	100
● Bull's Gap, Hawkins	NE	150
Bumpus Mills, Stewart	N	29
Bunch, Hamilton	SE	180
Bunker Hill, Giles	S	37
● Buntyn, Shelby	SW	30
Burbank, Carter	NE	36
Burem's Store, Hawkins	NE	150
Burgen, Cannon	C	8
Burke, Cumberland	E	×
Burlison, Tipton	W	10
● Burns, Dickson	N	300
Burns Mill, Roane	E	85
Burt, Cannon	C	10
Burton, Putnam	N	8
Burrville, Morgan	NE	20
● *Busby*, Lawrence	S	×
Bushing, Overton	N	×
Butler, Johnson	NE	200
Butler's Landing, Clay	N	40
Butterfly, Sullivan	NE	×
Buxter, Carroll	W	×
Bybee, Cocke	E	50
Byrdstown, Pickett	N	50
Byrne, Putnam	N	42
Byron, Dickson	N	×
Cactus, Davidson	N	31
Cade's Cove, Blount	E	13
● Cade's Mill, Gibson	W	×
Caffey, McNairy	SW	37
Cagle, Sequatchie	SE	×
Cainsville, Wilson	N	50
Cairo, Crockett	W	10
● *Cairo*, Sumner	N	×
● *Calumont*, Wilson	N	×
Calf Killer, Putnam	W	78
Calhoun, McMinn	SE	450
● *Calendar*, Williamson	C	×
Camargo, Lincoln	S	30
● **Camden**, Benton	NW	500
Camden, McNairy	SW	×
Cameron, White	C	×
Camilla, Hancock	NE	24
Campbell, Knox	E	75
● *Campbell's*, Maury	C	120
Campbellsville, Giles	S	83
Camp Creek, Greene	NE	26
Camp Ground, White	C	×
Canaan, Maury	C	6
Canadaville, Fayette	SW	18
Cane Ridge, Van Buren	C	20
Caney Branch, Greene	NE	170
Caney Spring, Marshall	C	50
● *Cantrell*, Hickman	C	×
● Cantrill, Hickman	C	28
● Capleville, Shelby	SW	100
Capling, DeKalb	C	10
Capps Ford, Claiborne	NE	60
Caprichon, Scott	NE	20
● Cardiff, Roane	E	×
● *Careyville*, Campbell	NE	×
Caringer, Monroe	SE	60
Carl, Williamson	C	10
Carlock, McMinn	SE	19
Carlocksville, Rutherford	C	32
Carmel, Montgomery	N	120
Carnsville, Carroll	W	18
Carolina, Haywood	W	30
Carp, Rhea	E	21
Carpenter, Williamson	C	×
● Carpenter, Lawrence	S	×
● Carroll, Madison	W	50
Carrollton, Campbell	NE	×
Carrollville, Wayne	S	×
Carrville, Washington	NE	18
● Carson, Scott	NE	×
● Carters, Carter	NE	75
● Carter's Creek, Maury	C	200
Carter's Furnace, Carter	NE	×
● **Carthage**, Smith	N	400
Caruthers, Wilson	N	8
● Caryville, Campbell	NE	115
Caseyville, Macon	N	15
Cashon, Weakley	NW	×
Cash Point, Lincoln	S	28
Cason, Cannon	C	×
Casper, Johnson	NE	×
Castle, Washington	NE	×
Cassville, White	C	15
Castalian Springs, Sumner	N	50
● Caswell Station, Knox	E	×
Castoria, Tipton	W	×
Catalpa, Madison	W	10
Cate's Cross Roads, Sevier	E	10
Caleston, Cannon	C	37
Catlett's Mill, DeKalb	C	34
Catlettsburgh, Sevier	E	75
Cave, White	C	83
Cave Creek, Roane	E	15
Cave Mills, Dickson	N	15
● *Cave Springs*, Hamilton	SE	36
Cawthon, Carroll	W	32
Cedar Chapel, Hardeman	SW	100
Cedar Creek, Greene	NE	26
Cedar Creek Furnace, Perry	C	×
Cedar Creek Landing, Perry	C	20
Cedar Fork, Claiborne	NE	31
Cedar Grove, Carroll	W	25
● Cedar Hill, Robertson	N	350
Cedar Lane, Greene	NE	30
Cedar Point, Tipton	W	×
● Cedar Springs, Marion	SE	15
Celina, Clay	N	250
Centre Grove, Bedford	C	35
Centre Point, Chester	SE	50
● **Centreville**, Hickman	C	600
Cerro Gordo, Hardin	SW	30
Chable, Polk	SE	80
Chalk Bluffs, Hardin	SW	×
Chalybeate, Van Buren	C	30
● Chaney, Robertson	N	6
Chanute, Pickett	N	5
Chapel Hill, Marshall	C	140
Chapple Hill, Henderson	W	30
Charity, Moore	S	25
● Charleston, Bradley	SE	400
Charlotte, Dickson	N	300
Chaseville, Benton	NW	40
Chatata, Bradley	SE	90
● **CHATTANOOGA**, Hamilton	SE	29,100
Cheap Hill, Cheatham	N	29
● *Cheatham*, Shelby	SW	×
Cherokee, Lauderdale	W	×
Cherry Creek, White	C	10
Cherry Mound, Robertson	N	×
● Cherry Valley, Wilson	N	30
● Chesterfield, Henderson	W	×
Chestnut Bloom, Hamblen	NE	20
Chestnut Bluff, Crockett	W	100
Chestnut Grove, Haywood	W	×
Chestnut Hill, Jefferson	E	26
Chestnut Mound, Smith	N	100
Chestnut Ridge, Lincoln	S	50
Chestuee Mills, Polk	SE	15
● Chewalla, McNairy	SW	60
● Chickamauga, Hamilton	SE	55
Childress, Sullivan	NE	15
Chilhowee, Blount	E	19
Chimney Top, Hawkins	NE	×
Chisem, Lawrence	S	8
Choice, Humphreys	C	×
Choptack, Hawkins	NE	40
● *Christiana*, Rutherford	C	62
Christmasville, Carroll	W	30
Chuckaluck, McMinn	SE	29
● Chucky City, Greene	NE	61
Chucky Valley, Wash'gt'n	NE	25
Chumlea, Knox	E	×
Church Grove, Knox	E	30
Church Hill, Hawkins	NE	30
Citico, Monroe	SE	×
● *Citico Junc.*, Hamilton	SE	×
Clairfield, Claiborne	NE	15
Clara, Washington	NE	24
Clardyville, Lincoln	S	10
Clarkrange, Fentress	N	20
Clarksburgh, Carroll	W	250
Clarkson, Washington	NE	×
● **Clarksville**, M'tg'mery	N	8,053
Clarktown, White	C	×
Claronaton, Bradley	SE	10
Clay Brook, Madison	W	95
Clayton, Obion	NW	80
Clear Branch, Unicoi	NE	50
Clear Fork, Cannon	C	14
Clearmont, Warren	C	8
Clear Spring, Grainger	NE	42
● *Cleburne*, Maury	C	×
Clementsville, Clay	N	19
Cleo, Bradley	SE	29
● **Cleveland**, Bradley	SE	4,000
Cliff, Blount	E	×
Cliff Springs, Overton	N	×
Clifton, Wayne	S	760
Climer, Bradley	SE	48
Clinch, Hancock	NE	25
Clinch River, Anderson	NE	36
● *Clinch River*, Claiborne	NE	×
● **Clinton**, Anderson	NE	1,000
Clinton, Hickman	C	×
Close, De Kalb	C	×
Clover Bottom, Sullivan	NE	84
Clovercroft, Williamson	C	×
Cloverdale, Dickson	N	30
Clover Hill, Blount	E	60
Cloverport, Hardeman	SW	80
Cloyd's Creek, Blount	E	30
Clydeton, Humphrey	C	5
Coahulla, Bradley	SE	31
● Coal Creek, Anderson	NE	4,800
Coalfield, Morgan	NE	30
Cochran, Marshall	C	25
Coffee Landing, Hardin	SW	18
Cogg Mill, McMinn	SE	163
Coker Creek, Monroe	SE	8
Colby, Sullivan	NE	75
Cold Water, Lincoln	S	8
Coldwell, Bedford	C	15
Colesman's Mills, Perry	C	×
Cole, Dyer	W	×
● Colesburgh, Dickson	N	22
● College Farm, Knox	E	×
College Grove, Williamson	C	100
Collier's Store, Wilson	N	15
● Collierville, Shelby	SW	757
● **Columbia**, Maury	C	5,600
Columbus, Jackson	N	×
Columbus, Polk	SE	×
Comfort, Marion	SE	×
Commerce, Wilson	N	55
Como, Henry	NW	200
Compensation, Claiborne	NE	25
Compton, Rutherford	C	8
Conasauga, Polk	SE	40
● Concord, Knox	E	300
Condon, Polk	SE	×
Conkling, Washington	NE	11
Conway, Giles	S	8
Conyersville, Henry	NW	100
Cookeville, Putnam	N	450
Cooperstown, Robertson	N	75
Copeland, Polk	SE	×
● Corbandale, Montgomery	N	45
Corletts Cross Roads, Marsh'l	C	19
Corn, Blount	E	28
Cornersville, Marshall	C	325
Corning, Lake	NW	×
Corona, Tipton	W	15
● Cortner, Bedford	C	5
Cosby, Cocke	E	38
Costner, Cocke	E	19
Cottage Grove, Henry	NW	250
Cottage Home, Wilson	N	32
Cotton Port, Meigs	SE	50
Cottontown, Sumner	N	35
Couchville, Davidson	N	26
● Coulterville, Hamilton	SE	108
County Line, Moore	S	40
County Poor House, Maury	C	×
● **Covington**, Tipton	W	1,200
● Cowan, Franklin	S	550
Cowards, Knox	E	×
Cox, Sevier	E	10
Coxburgh, Benton	NW	30
Coytee, Loudon	E	15
● *Crab Orchard*, Carter	NE	×
Crab Orchard, Cumberland	E	8
Crab Orchard, Fentress	N	×
● *Crab Orchard*, Carter	NE	×
Craggie Hope, Cheatham	N	50
Cranesville, Hardeman	SW	100
Craigville, Knox	E	×
● *Cravens*, Hamilton	SE	×
Cravens Landing, Hardin	SW	×
Crawford's, Overton	N	10
Crawfordton, DeKalb	C	480
Creevy, Madison	W	16
Crescent, Rutherford	C	16
Crider, Carroll	W	10
Crisp, Warren	C	28
● Crockett, Obion	NW	25
Crockett Mills, Crockett	W	100
Crooked Fork, Morgan	NE	25
Crooksbanks, Washington	NE	30
Cross Anchor, Greene	NE	21
Cross Plains, Robertson	N	157
Cross Roads, Warren	C	14
Cross Roads, Bedford	C	×
Crossville, Cumberland	E	350
Croton, Coffee	C	80
Crowell, Humphreys	C	18
Crowson, Lawrence	S	10
Crucifer, Henderson	W	×
Crunk, Robertson	N	5
● Crusher, Smith	N	×
Crystal, Obion	NW	75
Crumps Island, Hardin	SW	5
Cuba, Shelby	SW	25
Cuba Landing, Humphreys	C	15
Cullen, Weakley	NW	×
Culleoka, Maury	C	250
Culp, Perry	C	×
Culpepper, Cannon	C	21
● *Cumberland*, Sumner	N	×
Cumberland, Stewart	N	75
● Cumberland City, Stewart	N	100
Cumberland Furnace, D'k'n	N	400
● Cumberland Gap, Claib'e	NE	60
Cummingsville, Van Buren	C	10
Cundall's Mills, Smith	N	22
● Curve, Lauderdale	W	100
Cusick's Cross Roads, Sevier	E	31
Custer, Anderson	NE	24
Cute, Meigs	SE	18
Cynthiana, Jefferson	E	5
● Cypress, McNairy	SW	×
Cypress Inn, Wayne	S	25
Cyruston, Lincoln	S	80
Dabbs, Perry	C	×
● Daisy, Hamilton	SE	300
Dalsyttell, Grainger	NE	36
Dancing Branch, Monroe	SE	5
Dancyville, Haywood	W	150
Dandridge, Jefferson	E	431
Danielsville, Dickson	N	6
Dante, Knox	E	30
● Danville, Houston	N	200
● Darden, Henderson	W	×
Dare, Bradley	SE	×
Darius, Rhea	E	102
Darkey Springs, White	C	18
● Dark's Mills, Maury	C	10
D'Armond, Roane	E	×
Darnall, Lake	NW	×
Darwin, Rhea	E	×
Datura, Hancock	NE	18
● Daus, Sequatchie	SE	×
Daws, Madison	W	10
Daylight, Warren	C	19
● Dayton, Rhea	E	8,500
Dean, Bedford	C	×
Deanburgh, Chester	SE	50
Deane, Cheatham	N	×
● *Deans*, Hickman	C	×
● De Armond, Roane	E	×
Decatur, Meigs	SE	192
Decaturville, Decatur	W	350
● Decherd, Franklin	S	850
Deep Spring, Cheatham	N	×
Deer Lodge, Morgan	NE	88
Deermont, Morgan	NE	×
Defeated, Smith	N	50
De Kalb, DeKalb	C	×
Delina, Marshall	C	15
Dellmonell, Hawkins	NE	18
Dellrose, Lincoln	S	19
● Delphi, Sequatchie	SE	10
● Del Rio, Cocke	E	65
Demoss Store, Davidson	N	20
● Denmark, Madison	W	300
Denson's Landing, Perry	C	20
● Deptford, Marion	SE	100
● De Ray, Giles	S	10
Derby, Greene	NE	×
Detroit, Tipton	W	80
Devenport, Warren	C	8
Devider, Benton	NW	×
Dew Drop, Humphreys	C	×
● Dexter, Shelby	SW	×
Diamond Hill, Henderson	W	80
Diana, Giles	S	12
Dibrell, Warren	C	15
● Dickson, Dickson	N	947
Difficult, Smith	N	50
Dildays, Stewart	N	16
Dilltown, Rutherford	C	10
Dillwyn Springs, Claiborne	NE	×
Dinning, Sumner	N	7
Disco, Blount	E	18
Ditty, Putnam	N	16
● *Divines*, Hamilton	SE	×
Dixieville, Decatur	W	25
Dixon's Springs, Smith	N	300
Dodoburgh, Wilson	N	20
● *Dodsens*, Maury	C	×
Dodson, White	C	×
Doeville, Johnson	NE	15
● Donelson, Davidson	N	150
Donnel's Chapel, Rutherford	C	25
Donoho, Smith	N	12
● Donovan, Anderson	NE	×
Dorris, Hardeman	SW	×
● Dossett, Anderson	NE	×
Dotsonville, Montgomery	N	19
Double Bridges, La'derdale	W	75
● Double Springs, Putnam	N	15
Doughertyville, Hawkins	NE	×
Douglass Shed, Wash'ton	NE	10
Dove, Marion	SE	26
Dover, Stewart	N	400
Dover Dale Landing, Hu'p'ey	C	×
Dover Furnace, Stewart	N	×
Dove's Mills, Washington	NE	×
Doudys Store, Fayette	SW	×
Dowelltown, De Kalb	C	350
Doyal, Grainger	NE	×
● Doyle's Station, White	C	28
Drake, Davidson	N	×
● Dresden, Weakley	NW	800
Drift, Cocke	E	×
Driskill, Cocke	E	17
Drop, White	C	8
Drummonds, Tipton	W	10
Dry Creek, Carter	NE	24
Dry Fork, Sumner	N	29
Dry Hill, Lauderdale	W	20
Dry Valley, Putnam	N	37
Duck River, Hickman	C	42
Ducktown, Polk	SE	202
● *Dudleys*, Montgomery	N	×
Duersville, Robertson	N	8
Dug Hill, Putnam	N	6
Duke, Union	NE	×
Dukedom, Weakley	NW	100
● Dull, Dickson	N	5
● *Dummy Junc.*, Shelby	SW	×
Dumplin, Jefferson	E	15
Dunbar, Decatur	W	30
● **Dunlap**, Sequatchie	SE	400
Duo, Claiborne	NE	24
Duplex, Williamson	C	6
Durhamville, Lauderdale	W	100
Dustin, Lawrence	W	12
Dutch, Grainger	NE	×
Dutch Valley, Anderson	NE	20
● Dyer, Gibson	W	750
● Dyersburgh, Dyer	W	2,209
Dyer's Ferry, Grainger	NE	×
● Eads, Shelby	SW	×
● *Eagle*, Lawrence	S	×
Eagle Creek, Overton	N	15
Eagle Furnace, Roane	E	19
Eagle Tannery, Wayne	S	×
Eagleville, Rutherford	C	200
Earnest, Bradley	SE	10
Easley, Sullivan	NE	×
● East Chattanooga, Ham'n	SE	×
East End, Hamilton	SE	1,000
East Fork, Sevier	E	360
● *East Nashville*, Davidson	N	×
● *Easton*, Davidson	N	×
● *East Sparta*, White	C	×
● *East Troy*, Obion	NW	120
Eaton, Gibson	W	25
Eaton's Cross Roads, L'don	E	48
● Ebenezer, Knox	N	21
Echo, Macon	N	62
Eclipse Furnace, Stewart	N	×
Economy, Hardin	SW	30
Edens Ridge, Sullivan	NE	25
● Edgefield, Davidson	N	×
● Edgefield Junc., Davidson	N	100
Edgewood, Dickson	N	6
Edgeworth, Sullivan	NE	25
Edith, Lauderdale	W	20
● *Edna*, Fayette	SW	×
Edmunds, Gibson	W	×
Edom, Johnson	NE	×
Edwina, Cocke	E	120
Effie, Union	NE	18
Eggville, Benton	NW	×
Elison, Hawkins	NE	30
Eight Mile Furnace, Wayne	S	×
Elba, Fayette	SW	×
Elbridge, Obion	NW	20
Eldorado Springs, Robertson	N	21
Eli, Decatur	W	×
Elijah, White	C	×
● **Elizabethtown**, Car'r	NE	500
Elkhorn, Henry	NW	60
Elk Mills, Carter	NE	×
Elkmont, Giles	S	×
Elk River, Franklin	S	30
Elkton, Giles	S	175
● Elk Valley, Campbell	NE	150
Ellejoy, Blount	E	25
● *Elliotts*, Montgomery	N	×
Ellis, Stewart	N	×
Ellsworth, Blount	E	×
Elmerville, Trousdale	N	×
Elm Tree, Weakley	NW	10
Elmwood, Smith	N	50
● *Elmwood*, Sumner	N	×
● Elora, Lincoln	S	22
● Elverton, Roane	E	14
Embreville, Unicoi	NE	×
Embreville, Washington	NE	×
Emert's Cove, Sevier	E	29
Emory, Morgan	NE	10
● *Emory*, Roane	E	×
● Emory Gap, Roane	E	81
English, Cocke	E	×
Enigma, Smith	N	10
Enloe, Benton	NW	×
Enoch, Smith	N	20
Enon College, Trousdale	N	45
● Ensley, Shelby	SW	85
● Ensley Station, Shelby	SW	×
Enterprise, Maury	C	16
● *Eola*, Fayette	SW	×
Epperson, Monroe	SE	24
Epperson Springs, Macon	N	20
Equator, Wayne	S	×
Erasmus, Cumberland	E	×
Erie, Loudon	E	5
● Erin, Houston	N	1,150
Ernestville, Unicoi	NE	×
Erwin, Unicoi	NE	300
Esco, Union	NE	×
Essary Springs, Hardeman	SW	×
Estamauler, Haywood	W	×
● Estill Springs, Franklin	S	50
Ethel, Roane	N	31
● Ethridge, Lawrence	S	×
Etnaville, Decatur	W	×
Etola, Bradley	SE	11
Ettaton, Maury	C	7
● *Etters*, Shelby	SW	×
Euchee, Meigs	SE	25
Eulia, Macon	N	46
Eurekton, Haywood	W	×
● Eva, Benton	NW	50
Evanston, Warren	C	12
Eve Mills, Monroe	SE	52
● Evensville, Rhea	E	22
Everglade, Rutherford	C	9
● *Ewell*, Maury	C	32
Ewing, Blount	E	×
Exeda, Clay	N	36
Fairfield, Bedford	C	75
Fair Garden, Sevier	E	35
Fair Grounds, Wayne	S	×
Falmount, Hamilton	SE	69
Fairview, Anderson	NE	51
● Falcon, McNairy	SW	275
Fall Branch, Washington	NE	80
Fall Creek, Bedford	C	100
Falling Water, Hamilton	SE	×
Fall Mills, Franklin	S	25
Fall River, Lawrence	S	25
Family, Carroll	W	10
Fancher's Mills, White	C	16
Farmer Exchange, Hickm'n	C	20
Farmer's Valley, Perry	C	20
Farmingdale, Bledsoe	E	25
Farmington, Marshall	C	90
Farmville, Henderson	W	×
Farris Creek, Moore	S	15
● Faxon, Benton	NW	100
Fayette Corners, Fayette	SW	50
● **Fayetteville**, Lincoln	S	2,896
Fayville, Dyer	W	×
February, Washington	NE	18
Fedora, Stewart	N	×
Felker, Bradley	SE	29
Fenton, Hancock	NE	×
Fernvale, Williamson	C	20
Fernvale Springs, W'l'mson	C	×
Fetzerton, Polk	SE	84
Fews, Jefferson	E	×
● *Fifes*, Sumner	N	×
Fiketon, McMinn	SE	4
Fillmore, Sequatchie	SE	×
Fincastle, Campbell	NE	72
Finley, Dyer	W	×
Fishdam, Sullivan	NE	×
Fisher's Creek, Hawkins	NE	6
Fishers' Crossing, Shelby	SW	×
Fish Spring, Carter	NE	×
Fits, Fentress	N	33
Flag Pond, Unicoi	NE	30
Flat Creek, Bedford	C	150
Flat Gap, Jefferson	N	42
Flat Rock, Smith	N	25
Flat Rock, Davidson	N	13
Flat Woods, Wayne	S	60
● Fleniken, Knox	E	120
● Flintville, Lincoln	S	150
Flippin, Lauderdale	W	75
Floraton, Rutherford	C	12
● *Florence Junction*, Maury	C	×
● Florence Station, R'th'f'rd	C	35
Floursville, Washington	NE	15
Flowers, Benton	NW	30
● *Floyds*, Knox	E	×
Flynn's Lick, Jackson	N	50
● *Fogg Street*, Davidson	N	×
Folger, McMinn	SE	×
Foot, Putnam	N	×
Ford, Knox	E	×
Fordtown, Sullivan	NE	21
Forest Hill, Shelby	NW	45
Forest Home, Williamson	C	19
Forked Deer, Haywood	W	×
Forks of Pike, DeKalb	C	15
Forkvale, Campbell	NE	20
Fort Donelson, Stewart	N	×
Fort Henry, Stewart	N	8
Fort Pillow, Lauderdale	NW	60
● *Forts*, Robertson	N	×
Fort Wright, Tipton	W	×
Forty-Eight, Wayne	S	56
● *Forty-Five Mile Siding*, Fayette	SW	×
Fossil, Roane	E	10
● *Fosters*, Henderson	W	×
● Fosterville, Rutherford	C	100
Fountain City, Knox	E	×
● Fountain Creek, Maury	C	24
● Fountain Head, Sumner	N	250
Four Mile Branch, Monroe	SE	28
● Fowlkes, Dyer	W	50
Fox, Sevier	E	6
Fox Spring, Clay	N	20
France, Overton	N	×
Frank, Humphrey	C	×
Frankfort, Morgan	NE	×
● **Franklin**, Williamson	C	2,873
Frayser, Shelby	SW	10
Fredonia, Montgomery	N	×
Free Hill, Washington	NE	200
Freemont, Obion	NW	20
● French, Knox	E	16
Friendship, Crockett	W	300
Friendsville, Blount	E	40
Frierson, Maury	C	10
Frost, Anderson	NE	18
● Fruitland, Gibson	W	15
Fruit Valley, Bedford	C	20
Fry, Hawkins	NE	24
● *Fulens*, Greene	NE	×
Fulton, Lauderdale	W	125
Furnace, Johnson	NE	60
Furnace Landing, Perry	C	×
Gahbatha, Jackson	N	10
Gabe, Union	NE	×
● Gadsden, Crockett	W	350
Gainesborough, Jack'n	N	500
Gainesville, Tipton	W	×
Galaville, Hickman	C	×
Galbraith's Springs, Hak's	NE	27
● **Gallatin**, Sumner	N	2,000
Gallatin Landing, Sumner	N	×
● Gallaway, Fayette	SW	200
Gamble's Store, Blount	E	50
● Gain Spring, Lincoln	S	×
Gann, Gibson	W	×
Gap Creek, Knox	E	27
● Gap Run, Carter	NE	48
Garber's Mills, Wash'ton	NE	36
● Gardner, Weakley	NW	250
Garfield, Benton	NW	5
Garland, Tipton	W	75
Garrott, Overton	N	×
Gas, Giles	S	×
Gassaway, Cannon	C	40
● Gates, Lauderdale	W	200
Gath, Warren	C	×
Gatlinburgh, Sevier	E	31
Gayfield Mills, Houston	N	×
Ged, Haywood	W	5
Genesis, Cumberland	E	45
George, Claiborne	NE	100
Georgetown, Meigs	SE	92
● Germantown, Shelby	SW	350
Gibbs Cross Roads, Macon	N	50
● Gibson, Gibson	W	200
Gibson Wells, Gibson	W	30
Gilbertsborough, Giles	S	×
Giles, Carroll	W	×
● *Gillem*, Dickson	N	×
Gillentine, Van Buren	C	32
Gillenwater, Hawkins	NE	18
Gillie, Henry	NW	×
Gillise's Mills, Hardin	SW	12
Gilt Edge, Tipton	W	42
Girlton, Campbell	NE	24
Givens, Cocke	E	15
Gizzard, Marion	SE	×
Glade Creek, Bledsoe	E	×
Gladdice, Jackson	N	×
● *Gladeland*, Carter	NE	×
Glades, Morgan	NE	39
Gladeville, Wilson	N	200
Glascow, Rhea	E	×
Glass, Obion	NW	360
● Gleeson Station, Wek'y	NW	250
● Glen Alice, Roane	E	98
● *Glen Cliff*, Davidson	N	19
● Glenellen, Montgomery	N	10
Glenloch, Monroe	SE	15
● Glenmary, Scott	NE	200
Glenn's Store, Maury	C	15
Glimp, Lauderdale	W	25
Globe, Marshall	C	×
Godfrey, Knox	E	×
● Godwin, Maury	C	9
Goffton, Putnam	N	10
Goin, Claiborne	NE	16
Golddust, Lauderdale	W	25
Gollins Landing, Shelby	SW	×
● Goodhars, Warren	C	15
Goodfield, Meigs	SE	×
● *Goodlette*, Davidson	N	×
● Goodlettsville, Davidson	N	590
● Goodrich, Hickman	C	50
Good Spring, Giles	S	10
● Gordonsville, Smith	N	150
Gorman, Humphreys	C	15
Goshen, Lincoln	S	15
Gossburgh, Coffee	C	12
Goulds, Coffee	C	×
Grace, White	C	35
● Graham, Hickman	C	25
Granberry, Shelby	SW	×
Grand Junc., Hardeman	SW	450
● Grandview, Rhea	E	58
Grandview Landing, H'dn	SW	10
Grant, Smith	N	100
Grantville, Montgomery	N	15
Granville, Jackson	N	175
Grapeton, Sevier	E	30
Grapevine, Bledsoe	E	32
Grassland, Williamson	C	10
Grassy Cove, Cumberland	E	47
Gravel Hill, McNairy	SW	25
● *Gravel Pit*, Houston	N	×
Graveston, Knox	E	54
Graysburgh, Franklin	S	×
Gray's Hill, Roane	E	120
● Graysville, Rhea	E	350
Graytown, Hickman	C	×
Greenawalt, Coffee	C	30
Greenback, Loudon	E	30
● Green Briar, Robertson	N	350
● **Greeneville**, Greene	NE	1,714
● Greenfield, Weakley	NW	750
● Green Hill, Wilson	N	25
Green Pond, Hamilton	SE	×
Green Tree, White	C	10
Greenvale, Wilson	N	30
Greenwood, Wilson	N	×
Grey, Overton	N	×
Grief, Bradley	SE	15
Griffitts, Loudon	E	7
Gromley, Monroe	SE	×
Gross, Sullivan	NE	11
● Groveland, Maury	C	5
● *Grover*, Madison	W	×
Grovewood, Carroll	W	32
Gruelli, Grundy	C	30
Gudger, Monroe	SE	19
Guenther, Roane	E	×
Gumfork, Scott	NE	×
● *Gum Grove*, Shelby	SW	60
● Guy's, McNairy	SW	×
● *Gwin's*, Carroll	W	36
Gypsy, Carroll	W	30
Hades Gap, Maury	C	×
Haglerville, Henry	NW	×
Hale's Point, Lauderdale	W	20
Hale's Point, Lauderdale	W	×
Hale's Springs, Hawkins	NE	60
Haleville, DeKalb	C	18
● Hayley, Bedford	C	70
Half Moon Island, Roane	E	21
Halfway, Cumberland	E	29
● *Halls*, Lauderdale	W	×
● *Halls*, Knox	E	×
Halls Cross Roads, Knox	E	32
Hall's Hill, Rutherford	C	20
Hamburgh, Hardin	SW	50
Hamilton Landing, Clay	N	×
● *Hamilton Springs*, Cl'b'e	NE	×
Hampshire, Maury	C	50
● *Hampshire Crossing*, Ma'y	C	×
● Hampton, Carter	NE	35
● Hampton Sta., Montgo'ry	N	29
Handleyton, Robertson	N	30
Hanging Limb, Overton	N	×
Hanlan, Warren	C	12
● Hansford, Lauderdale	W	75
● Happy Valley, Carter	NE	24
Harbour, Sullivan	NE	×
● *Harding*, Davidson	N	×
Hardin Valley, Knox	E	30
Hardins Mills, Maury	C	26
Hargus, Grainger	NE	48
Harmony, Washington	NE	5
Harpeth, Williamson	C	14
● Harriman, Roane	E	100
● *Harriman Junc.*, Mor'n	NE	×
● Harris, Obion	NW	80
Harrisburgh, Sevier	E	50
Harrison, James	SE	60
Hart, Bledsoe	E	×
Hartsville, Trousdale	N	650
● *Harwell*, Giles	S	×
Hascue, Greene	NE	×
Hastings, Henry	NW	×
Hatch, Roane	E	121
● Hatchie, Madison	W	×
Hatchee Landing, Lauder'e	W	×
Hathaway, Lake	NW	50

TOWNS.	COUNTIES.	INDEX.	POP
Hatmaker	Campbell	NE	14
Hattonville	Wilson	N	×
Haven	Bedford	C	10
Hawe's Cross Roads	W'g'n	NE	21
Hawks	Robinson	N	6
Haworth	Scott	NE	×
Hawthorne	Bedford	C	25
Haydenburgh	Jackson	N	10
Haynes	Union	NE	20
Haysville	Macon	N	18
Hazel Ridge	Dickson	N	24
Head of Barren	Claiborne	NE	16
Head of Laurel	Johnson	NE	48
Heads	White	C	×
Heartwood	Bedford	C	×
Healon Creek	Carter	NE	×
Hebbertsburgh	Cumberland	E	23
Hebronville	Blount	E	×
● Hiskell's	Knox	E	×
Helen	Henry	NW	×
● Helenwood	Scott	NE	300
Heliotrope	Polk	SE	69
Help	Cocke	E	60
Heltonville	Grainger	NE	×
Henard	Overton	N	×
● Henderson	Chester	SE	1 000
● Henderson	Rutherford	C	×
Henderson's Cross Roads	Wilson	N	20
Henderson's Springs	Sevier	E	19
● Hendersonville	Sumner	N	170
Hendrix	Dyer	W	30
● Henning	Lauderdale	W	500
Henrietta	Cheatham	N	40
● Henry	Henry	NW	300
Henry's Cross Roads	Sevier	E	40
Henryville	Lawrence	S	75
Henshaw	Greene	NE	13
Hercules	Knox	E	×
● Hermitage	Davidson	N	25
Heron	Giles	S	×
Hester Mills	Meigs	SE	25
Hiawassee	Polk	SE	×
Hickerson	Coffee	C	36
● Hickman	Smith	N	17
Hickman's Gap	Maury	C	×
Hickory Corner	Fentress	N	×
Hickory Ridge	Jefferson	E	19
● Hickory Valley	Hard'n	SW	250
Hickory Withe	Fayette	SW	100
Hicks	DeKalb	C	×
Hicks	Sullivan	NE	×
● Hico	Carroll	W	30
● Hildon	Polk	SE	×
High Health	Johnson	NE	×
High House	Campbell	NE	14
Highland	Jackson	N	30
High Point	Knox	E	90
Hillian	Overton	N	30
● Hill	Maury	C	×
Hill City	Hamilton	SE	1,500
Hills	Warren	C	12
Hillsboro	Williamson	C	×
Hillsborough	Coffee	C	50
Hillsdale	Macon	N	40
● Hill Side	Weakley	NW	×
Hiltons	Sullivan	NE	250
● Hinchs	Bradley	SE	×
Hind's Creek	Anderson	NE	50
● Hinson Spring	Hender'n	W	×
Hiram	Bedford	C	×
Hiwassee College	Monroe	SE	240
● Hixson	Hamilton	SE	×
Ho	Monroe	SE	5
● Hodges	Jefferson	E	50
Holfasville	Cheatham	N	20
Hohenwald	Lewis	C	28
● Holder	White	E	×
Holladay	Benton	NW	180
Hollandsworth	DeKalb	C	8
Holloway	Wilson	N	15
● Hollow Rock	Carroll	W	500
Hollow Springs	Cannon	C	25
Holly	Coffee	C	600
Holmansville	Robertson	N	24
Holmes	Carroll	W	30
Holmes Creek	De Kalb	C	25
● Holmes Gap	De Kalb	C	×
Holston Valley	Sullivan	NE	36
Holt's Corner	Marshall	C	27
● Home	Greene	NE	50
● Homer	Madison	W	×
Hood's Landing	Roane	E	25
Hoop	Claiborne	NE	19
Hoover	Rutherford	C	10
Hopewell Springs	Monroe	SE	20
● Hopson	Carter	NE	30
Horace	Sullivan	NE	120
Hornbeak	Obion	NW	200
Hornet	Sevier	E	×
Horn Lake Landing	Shelby	SW	×
Hornville	Hamilton	SE	×
Horse Creek	Greene	NE	25
Horse Shoe Falls	Warren	C	×
Houk	Blount	E	24
House Mountain	Knox	E	16
Houston	Wayne	S	25
Howard Spring	Cumberland	E	16
● Howardville	James	SE	21
● Howell	Lincoln	S	13
Hubertville	Robertson	N	20
Hudgens	Putnam	N	12
● Huffman's	Morgan	NE	×
Hullsteler's Store	Blount	E	24
Hughes	Macon	N	×
Hughett	Scott	NE	15
Hughey	Lincoln	S	×
Hulling	Monroe	SE	150
Hull	Pickett	N	10
● Humboldt	Gibson	W	2,000
● Hunnicutt	Morgan	NE	175
Hunsacker	Dyer	W	30
● Huntingdon	Carroll	W	1,300
● Huntland	Franklin	S	250
Huntsville	Scott	NE	132
Hurley	Hardin	SW	12
● Huron	Henderson	W	×
● Hurricane	Maury	C	×
Hurricane Branch	Union	NE	12
Hurricane Creek	H'mphreys	C	42
Hurricane Mills	Humphreys	C	40
● Hurricane Switch	Maury	C	100
Hurst	McNairy	SW	30
Hurtburgh	Humphreys	C	15
Hygenia Springs	Robertson	N	×
Hypatia	Claiborne	NE	24
Ibex	Claiborne	NE	30
Idaville	Tipton	W	25
● Idlewild	Gibson	W	50
Igou's Ferry	Hamilton	SE	36
Ina	Fayette	SW	×
Increase	Warren	C	24
India	Henry	NW	×
Indian Creek	Unicoi	NE	13
Indian Creek	De Kalb	C	6
Indian Mound	Stewart	N	80
Indian Ridge	Grainger	NE	14
Indian Springs	Sullivan	NE	×
Ingalls	Cannon	C	×
● Inman	Marion	SE	210
Ipe	Monroe	SE	38
Irby	Putnam	N	6
● Iron City	Lawrence	S	6
Iron Divide	Roane	E	×
● Iron Hill	Dickson	N	50
Iron Mountain	Stewart	N	29
Ironville	Johnson	NE	×
Irving College	Warren	C	30
● Isham	Scott	NE	10
Island Ford	Morgan	NE	24
Island Mills	Sullivan	NE	17
Island Twenty-Six	Lauder'e	W	30
Isom's Store	Maury	C	20
● Ivy	Anderson	NE	×
Ivy Mills	Hickman	C	×
Jacksboro	Campbell	NE	100
Jacksboro	Warren	C	×
Jack's Creek	Chester	SE	100
● Jackson	Madison	W	10,022
Jackson Furnace	Dickson	N	×
Jake	Unicoi	NE	×
Jalapa	Monroe	SE	25
Jamestown	Fentress	N	100
Jarmine	Grainger	NE	30
Jarnagin	Hamblen	NE	13
● Jasper	Marion	SE	1,150
Jeannette	Decatur	W	60
Jearoldstown	Greene	NE	59
Jeffers	Scott	NE	13
Jefferson	Rutherford	C	100
● Jellico	Campbell	NE	2,000
Jenkins	Loudon	E	×
Jennings	Wilson	N	30
Jeremiah	Putnam	N	14
● Jersey	Hamilton	SE	×
Jessie	Warren	C	12
Jester	Chester	SE	×
Jewett	Cumberland	E	20
Jim Town	Rutherford	C	21
Jingo	Williamson	C	10
Jockey	Greene	NE	20
Joe	Monroe	SE	120
Joelton	Davidson	N	8
John	Trousdale	N	5
● Johnson City	Wash'ton	NE	4,265
Johnson's Grove	Crockett	W	40
● Johnsonville	Humphreys	C	250
Johnston's Stand	Cumberl'd	E	×
Johnsville	Obion	NW	×
● Jones	Haywood	W	10
● Jonesborough	Wash'n	NE	1,500
Jones' Cove	Sevier	E	16
Jones' Mills	De Kalb	C	19
Jonestown	Cocke	E	×
Jones' Valley	Hickman	C	60
● Jordan's Springs	Montg'y	N	35
● Jordan's Valley	Rutherf'd	C	12
Jordonia	Davidson	N	25
Joshua	McMinn	SE	11
● Junction	Dickson	N	×
Junkston	Cheatham	N	10
Juno	Henderson	W	25
Kansas	Jefferson	E	25
Kathleen	Sevier	E	×
● Keathley	Morgan	NE	10
Keck's Chapel	Claiborne	NE	×
Kedron	Maury	C	30
Keebler's Cross Ro'ds	W'sh	NE	80
Keeling	Haywood	W	10
Keenburgh	Carter	NE	16
Keese	Fentress	N	8
Kelly's Ferry	Marion	SE	211
Kellers	Bedford	C	×
● Kelso	Lincoln	S	75
Kelsoe	Hickman	C	×
Keltonburgh	De Kalb	C	10
Kempville	Smith	N	5
Ken	Perry	C	×
Kendrick's Creek	Sullivan	NE	20
Kennedy	Knox	E	30
● Kenton	Obion	NW	600
● Kerrville	Shelby	SW	150
Ketchall	Marion	SE	33
Kettle Mills	Maury	C	10
Key	White	C	12
Key Corner	Lauderdale	W	36
Key Station	Johnson	NE	15
● Kidds	Blount	E	×
● Kimball	Marion	SE	25
Kimberling	Obion	NW	×
Kimberling Heights	Knox	E	×
● Kimbro	Davidson	N	×
Kimbrough's St're	M'Minn	SE	30
Kimmins	Lewis	C	12
Kinsey	Polk	SE	×
Kincaid	Monroe	SE	×
Kinderhook	Maury	C	×
● King's Creek	Roane	E	51
● King's Point	Hamilton	SE	60
Kingsport	Sullivan	NE	100
Kingston	Roane	E	330
● Kingston Springs	Ch'th'm	N	50
● Kinney	Robertson	N	×
● Kiser's	Blount	E	×
● Kismet	Morgan	NE	100
● Kismet	Dyer	W	×
Kittrell	Rutherford	C	26
Kittyton	Unicoi	NE	×
Knob Creek	Lawrence	S	×
Knobton	Smith	N	×
Knott	Meigs	SE	200
● KNOXVILLE	Knox	E	22,447
Kuko	Haywood	W	×
Krels	Roane	E	10
Kyle's Ford	Hancock	NE	25
Laden	Hardin	SW	×
La Fayette	Macon	N	170
● La Grange	Fayette	SW	600
Laguardo	Wilson	N	75
● Lakeside	Hamilton	SE	15
Lakewood	Shelby	SW	30
Lamar	Rutherford	C	15
Lambert	Fayette	SW	20
Lamontville	McMinn	SE	44
● Lancaster	Smith	N	60
● Lancing	Morgan	NE	×
Lane	Dyer	W	20
Lane's Store	Rutherford	C	×
● Langdonia	Greene	NE	42
Lankford	Carroll	W	×
Lantana	Cumberland	E	8
Lark	Perry	C	×
Larkeyton	Grainger	NE	7
● Larkins	Dickson	N	×
Lascassas	Rutherford	C	29
Lasea	Maury	C	24
Latham	Weakley	NW	34
● Laurel	Anderson	NE	×
Laurel Bloomer	Johnson	NE	17
Laurel Bluff	Roane	E	×
Laurelburgh	Van Buren	C	6
Laurel Gap	Greene	NE	25
Laurel Hill	De Kalb	C	24
Laurel Hill	Lawrence	S	180
Lavender	Morgan	NE	14
● La Vergne	Rutherford	C	130
Lavinia	Carroll	W	25
Law	Henderson	W	×
● Lawrenceburgh	L'w'	S	800
Lawson	Sullivan	NE	×
Laynesville	Sequatchie	SE	74
Leach	Carroll	W	36
● Leadvale	Jefferson	E	25
Leapyear	Wayne	S	20
Leas Springs	Grainger	NE	15
● Lebanon	Wilson	N	2,473
● Lebanon Junc.	Davidson	N	×
Ledbetter	Benton	NW	×
● Lee	Bledsoe	E	×
Leedom	Anderson	NE	×
Leeds	Warren	C	×
Le Duke Landing	Lake	NW	×
Leesburgh	Washington	NE	50
Lee Valley	Hawkins	NE	150
● Leeville	Wilson	N	60
Leftwich	Maury	C	6
Legate	Stewart	N	10
Leickhart	Moore	S	12
Leigh Chapel	Tipton	W	30
Leiper's Fork	Williamson	C	100
Lella	Sullivan	NE	30
Lelu May	Cheatham	N	10
Lemon's Gap	Cocke	E	×
● Lenoirs	Loudon	E	98
● Lenon	Shelby	SW	×
Lenox	Dyer	W	×
Lea	Union	NE	×
Leoni	Cannon	C	14
Leonidas	Jefferson	E	×
● Leroy	Fayette	SW	×
● Lesters	Giles	S	25
● Lewis	Lewis	C	×
● Lewis	Hickman	C	×
● Lewisburgh	Marsh'll	C	611
Lexie	Franklin	S	30
● Lexington	Henderson	W	450
Liberty	De Kalb	C	350
Liberty Hill	Grainger	NE	36
Lick Creek	Hickman	C	15
Lickton	Davidson	N	10
● Life	Henderson	W	×
Light	Wayne	S	14
Lightfoot	Lauderdale	W	32
Liglas	Anderson	NE	30
Lillaway	Cheatham	N	×
Lillard's Mills	Marshall	C	60
Limbs	Weakley	NW	×
● Limestone	Washington	NE	250
Limestone Cove	Unicoi	NE	25
Limestone Springs	Greene	NE	16
Lime Works	Davidson	N	27
Limonite	Unicoi	NE	15
Linaria	Cumberland	E	×
Lincoln	Lincoln	S	53
Linden	Perry	C	260
Lindsay's Mill	Campbell	NE	×
Lineback	Carter	NE	×
Line Spring	Sevier	E	84
Link	Rutherford	C	×
Linton	Davidson	N	×
Linwood	Wilson	N	15
Linwood Landing	Dyer	W	×
● Lipe	Benton	NW	×
Lipscomb	Maury	C	25
Little Barren	Union	NE	29
Little Chucky	Greene	NE	15
Little Crab	Fentress	N	15
Little Doe	Johnson	NE	8
Little Lot	Hickman	C	29
● Little River	Blount	E	×
Little Rock Mills	Hickman	C	20
Little Tennessee River	M'e	SE	×
Little War Gap	Hawki's	NE	×
Litton	Bledsoe	E	25
Live Oak	Henry	NW	20
Live Wells	Anderson	NE	50
Livingston	Overton	N	275
Livingston	Polk	SE	×
Lobelville	Perry	C	50
Lockertsville	Cheatham	N	10
Lockport	Wilson	N	15
Loco	Maury	C	12
Locust Mount	Wash'ton	NE	40
Locust Spring	Greene	NE	50
Lodebar	Maury	C	15
Loganton	Unicoi	NE	30
Lone Elm	Henderson	W	60
Lone Mountain	Claibor'e	NE	15
● Lone Mountain Sta.	Cl're	NE	60
Long	Henderson	W	29
Long Branch	Montgomery	N	20
Long Creek	Macon	N	×
Long Hollow	Union	NE	14
Long's Mills	McMinn	SE	38
Long Savannah	James	SE	30
Longview	Bedford	C	×
Lonoke	Gibson	W	×
Loo	Union	NE	×
● Lookout Mountain	H'tn	SE	300
Looney	Marion	SE	10
● Lorenaton	Union	NE	7
● Lorraine	Rhea	E	14
Loretta	Lawrence	S	35
Lost Creek	Union	NE	26
Lost Mountain	Greene	NE	9
● Loudon	Loudon	E	850
Louisville	Blount	E	300
Lovejoy	Overton	N	12
Lovelace	Greene	NE	×
Loversleep	Marion	SE	24
Love's Landing	Dyer	W	×
Loveville	Knox	E	×
Lowe	Rutherford	C	6
Lower Elkton	Giles	S	×
Lowryville	Hardin	SW	6
Low's Sulphur Springs	A'n	NE	21
Loyd	Bledsoe	E	360
Loy's Cross Roads	Union	NE	15
Lucas	Hawkins	NE	×
Lucilla	Jefferson	E	5
Luckey	Warren	C	×
Lucknow	Rhea	E	36
● Lucy	Shelby	SW	75
Lulaville	Grainger	NE	80
Lunn's Store	Marshall	C	30
Lupton	Anderson	NE	13
● Luray	Henderson	W	×
Luterton	Benton	NW	45
Luther	Hancock	NE	16
● Luttrell	Union	NE	×
Lutts	Wayne	S	×
● Lyles	Hickman	C	50
Lynchburgh	Moore	S	450
● Lynnville	Giles	S	350
● Lynnville Station	Giles	S	×
Lyons	Monroe	SE	×
Lyonton	Knox	E	20
McAllister Cross Roads	Montgomery	N	19
McBride	Crockett	W	60
McCally's Ferry Landing	James	SE	×
McCauley's Mill	Montgm'y	N	13
● McConnell	Obion	NW	100
● McCulley	McMinn	SE	70
McCulloch	Wilson	N	5
● McDonald	Bradley	SE	45
McDowell's Mill	Lincoln	S	15
McElroy	Van Buren	C	×
● McElwee	Roane	E	×
● McEwen	Humphreys	C	163
McFarland	Polk	SE	×
McGhee's	McMinn	SE	×
McGhee's	Monroe	SE	×
McGill	Hamilton	SE	×
McHaney	Henderson	W	30
McIllwain	Benton	NW	×
● McKenzie	Carroll	W	1,200
● McKinnon	Houston	N	12
McLemoresville	Carroll	W	75
● McMillan	Knox	E	39
● McMinnville	Warren	C	2,500
● McNairy	McNairy	SW	200
McNelib Mine	Marion	SE	×
McPherson	Bradley	SE	12
● McPherson	Roane	E	×
Mack	Lauderdale	W	10
Macon	Fayette	SW	200
Maddox	Hardin	SW	×
● Madison	Davidson	N	73
● Madisonville	Monroe	SE	400
Mae	Cocke	E	×
Magellen	McMinn	SE	10
Maggart	Smith	N	10
Magness Mills	DeKalb	C	20
Magnolia	Houston	N	×
● Magnolia	Shelby	SW	×
Mahone	Wilson	N	8
● Malesus	Madison	W	30
Mallard	Maury	C	×
Mallock	Lincoln	S	×
● Mallory's	Williamson	C	×
Maloney	Meigs	SE	30
Malisberger	Greene	NE	×
Mammy	Cumberland	E	14
● Manchester	Coffee	C	930
Mangum	Warren	C	30
Manire	Rutherford	C	×
Manlyville	Henry	NW	40
Mansfield	Henry	NW	25
Maple Creek	Carroll	W	20
Maples	Grainger	NE	48
Maplewood	Davidson	N	×
Marble Hill	Moore	S	50
Marbleton	Unicoi	NE	×
Marr's Landing	Lake	NW	×
Marbut's	Giles	S	40
Marcella Falls	Lawrence	S	90
March Bank	Putnam	N	×
Marengo	Jackson	N	40
Margaret	Hawkins	NE	30
Marion	Henry	NW	×
Marrowbone	Cheatham	N	25
Marshall's Ferry	Grainger	NE	19
Marsh Creek	Perry	C	21
● Martin	Weakley	NW	1,156
Martin Mills	Wayne	S	50
Marvin	Greene	NE	×
● Maryville	Blount	E	1,400
● Mascot	Knox	E	48
● Mason	Tipton	W	350
Mason Hall	Obion	NW	30
Masseyville	Chester	SE	20
Matlock	White	C	×
Matney	Johnson	NE	90
Malinta	Washington	NE	×
Maury City	Crockett	W	150
● Maxwell	Franklin	S	33
Mayday	Washington	NE	×
Mayella	Rutherford	C	25
Mayfield	Jackson	N	10
Maynardville	Union	NE	100
Mayo	Knox	E	48
May Spring	Grainger	NE	40
Meade	Van Buren	C	×
Meadow	Loudon	E	×
Meadow Brook	Wash'n	NE	15
Meadowfield	Hancock	NE	18
Meagsville	Jackson	N	25
Mecca	McMinn	SE	28
Mechanicsville	Cannon	C	24
● Medina	Gibson	W	500
● Medon	Madison	W	150
Meigs	Meigs	SE	21
● Melhorn	Morgan	NE	×
● Melrose	Tipton	W	×
Mellabarger	Union	NE	60
● Mellon Hill	Roane	E	×
● Melville	Hamilton	SE	×
● MEMPHIS	Shelby	SW	64,686
● Mercer	Madison	W	30
Merritt	Giles	S	30
Messenger	Stewart	N	24
Metcalf	Houston	N	30
Methodist	White	C	×
Michie	McNairy	SW	30
● Middleburgh	Hardeman	SW	50
Middle Creek	Sevier	E	×
Middle Fork	Henderson	W	50
● Middleton	Hardeman	SW	400
Midland	Rutherford	C	55
● Midway	Greene	NE	100
Mifflin	Chester	SE	100
● Milan	Gibson	W	1,665
Milburton	Greene	NE	19
Miles Cross Roads	Clay	N	×
Millbrook	Washington	NE	26
Mill Creek	Morgan	NE	13
Milledgeville	McNairy	SW	60
● Millers	Washington	NE	×
Millersburgh	Rutherford	C	13
Miller's Cove	Blount	E	30
Millican	Sevier	E	50
● Milligan	Carter	NE	20
● Milligan College	Carter	NE	×
● Millington	Shelby	SW	400
Mill Point	Sullivan	NE	24
Mill Spring	Jefferson	E	24
Millville	Lincoln	S	50
Millwood	Shelby	SW	×
Milton	Rutherford	C	60
● Mine Lick	Putnam	N	×
Minkton	Claiborne	NE	9
Minnowford	Giles	S	6
Minor Hill	Giles	S	10
Mint	Blount	E	×
Miranda	Overton	N	×
Miser	Blount	S	18
Mit	Johnson	NE	×
Mitchburgh	Hancock	NE	×
Mitchell	Robertson	N	161
Mitchell's Landing	Dyer	W	×
● Mitchellville	Sumner	N	75
Mixie	Carroll	W	30
Mockeson	Lawrence	S	8
Model	Stuart	N	×
● Moffat	Obion	NW	×
● Mohawk	Greene	NE	17
Mole	Hawkins	NE	×
Molino	Lincoln	S	80
Moltke	Stewart	N	10
Monoville	Smith	N	80
Monroe	Overton	N	100
● Mount Eagle	Grundy	C	100
Montezuma	Chester	SE	100
Monticello	Hardin	SW	×
Montgomery	Morgan	NE	×
Montvale	Blount	E	19
Moodyville	Fentress	N	10
Moone	Wayne	S	24
● Moore	Hickman	C	×
Mooresburgh	Hawkins	NE	60
Moore's Hill	Henderson	W	15
Mooresville	Marshall	C	40
Moro	Chester	SE	30
Morell's Mills	Sullivan	NE	21
Morelock	Greene	NE	×
Morena	Weakley	NW	72
● Morey	Henderson	W	×
Morgan	Henderson	W	30
Morgan Springs	Rhea	E	×
Morganton	Loudon	E	75
Morgan Star	Washington	NE	×
Morny	Davidson	N	30
Morris Chapel	Hardin	SW	15
Morris Gap	Roane	E	24
Morris Mills	Giles	S	3
● Morrison	Warren	C	75
● Morristown	Hamblen	NE	1,200
● Mortimer	McMinn	SE	29
● Moscow	Fayette	SW	150
● Mosheim	Greene	NE	32
Moss	Clay	N	16
● Mossy Creek	Jefferson	E	800
Mount Aetna Furnace	Hic'n	C	×
Mountain City	Joh'son	NE	300
Mountainville	Monroe	SE	18
● Mount Airy	Sequatchie	SE	15
Mount Gilead	Cumberland	E	20
Mount Horeb	Jefferson	E	24
● Mount Juliet	Wilson	N	30
Mount Pella	Weakley	NW	50
● Mount Pleasant	Maury	C	600
Mount Sterling	De Kalb	C	8
Mount Verd	McMinn	SE	120
● Mount Vernon	Monroe	SE	19
Mount Vernon Furnace	Montgomery	N	×
● Mount View	Davidson	N	×
Mount Vista	Henry	NW	10
● Mouse Creek	McMinn	SE	150
Mouse Tail	Perry	C	30
Mouth of Doe	Johnson	NE	60
Mouth of Wolf	Clay	N	26
Mowd	Maury	C	3
Muddy Creek	Loudon	E	20
Mud Log	Lauderdale	W	×
Mud Tavern	Davidson	N	6
Mulberry	Lincoln	S	150
Mulberry Gap	Hancock	NE	100
Mullins	Shelby	SW	×
● Mullins	Shelby	SW	×
Mulloys	Robertson	N	26
● Munch	Tipton	W	30
Munford	Tipton	W	×
● Murfreesborough	Rutherford	C	3,638
● Myers	Greene	NE	60
Mynatt	Knox	E	10
Nanillon	Cocke	E	6
Nameless	Jackson	N	30
Nance's Ferry	Jefferson	E	×
Nancy	Lewis	C	24
Nankipoo	Lauderdale	W	30
Naola	Coffee	C	12
Naomi	Hickman	C	10
Napier	Lewis	C	3
● NASHVILLE	David'n	N	76,809
Nast	Knox	E	×
● National Cemetery	Sh'y	SW	×
Nave Hill	Union	NE	26
Neal	Pickett	N	×
Neapolis	Maury	C	50
Nebo	Gibson	W	×
Nebraska Landing	Laud'e	W	×
● Needmore	Montgomery	N	×
● Neeley's	Madison	W	×
Nellie	Washington	NE	×
Nelson Hill	Wilson	N	8
● Nemo	Morgan	NE	25
Neptune	Cheatham	N	15
Nero	Madison	W	10
Netherland	Overton	N	7
Netio	Perry	C	×
Nettle Carrier	Overton	N	25
Neverfall	Cumberland	E	30
New	Warren	C	12
Newark	White	C	17
● Newbern	Dyer	W	1,400
Newburgh	Lewis	C	60
New Boston	Henry	NW	×
New Canton	Hawkins	NE	40
New Castle	Hardeman	SW	60
● Newcomb	Campbell	NE	150
New Era	Perry	C	31
New Flat Creek	Union	NE	50
New Hope	Hawkins	NE	16
● New Hope	Marshall	C	×
New Kent	Fayette	SW	×
New Knob Creek	Sevier	E	20
Newmansville	Greene	NE	15
● New Market	Jefferson	E	500
New Middleton	Smith	N	200
● Newport	Cocke	E	900
New Portland	Houston	N	×
New Prospect	Union	NE	40
New Providence	Montg'y	N	1,000
● New River	Scott	NE	160
New Sedalia	Hancock	NE	25
● Newsom's Station	Davi'n	N	31
Newton	Cumberland	E	×
New York	Montgomery	N	×
Nichols	Blount	E	×
Nina	Jefferson	E	×
Nine Mile	Bledsoe	E	×
Nixon	Hardin	SW	14
Noah	Coffee	C	125
Noeton	Grainger	NE	6
Nola Chucky	Washington	NE	100
Nolan's Landing	Lake	NW	×
Nolansville	Williamson	C	150
Nonaburgh	McMinn	SE	31
Norma	Scott	NE	30
● Normandy	Bedford	C	125
Norman's Store	James	SE	21
Norris Creek	Lincoln	S	100
Northford	Decatur	W	90
North Fork	Henry	NW	18
North Springs	Jackson	N	28
Northville	Cumberland	E	16
● Norwood	Madison	W	×
Notch	Monroe	SE	24
Notime	Blount	E	12
Nough	Cocke	E	×
Number One	Sumner	N	5
● Nunnelly	Hickman	C	48
Nutbush	Haywood	W	50
Nutt	Lewis	C	60
Oakdale	Campbell	NE	×
● Oakdale	Morgan	NE	×
● Oakfield	Madison	W	×
● Oak Grove	McMinn	SE	×
Oak Grove	Jefferson	E	15
Oak Hill	Overton	N	50
Oakhill Seminary	Coffee	C	×
● Oakland	Fayette	SW	50
Oakley	Overton	N	25
Oak Point	Wilson	N	×
Oakview	Decatur	W	×
● Oakville	Shelby	SW	30
Oakwood	Montgomery	N	50
Oales Island	Marion	SE	×
● Obion	Obion	NW	400
Ocoee	Polk	SE	48
O'Conner	White	C	×
Odd Fellows Hall	Giles	S	12
● Offutt	Anderson	NE	10
Ogden	Rhea	E	80
Ogles Cross Roads	Sevier	E	200
O. K. Furnace	Montgome'y	N	×
Okolona	Carter	NE	15
Olcott	Grainger	NE	15
Old Fort	Polk	SE	50
Old Fosterville	Rutherford	C	×
Old Lynnville	Giles	S	163
Oldtown	Claiborne	NE	28
Olinton	Hickman	C	30
Ollo	VanBuren	C	30
Olive Hill	Hardin	SW	15
● Oliver Springs	Anderson	NE	500
Olympus	Pickett	N	12
Omar	Montgomery	N	15
Omega	Houston	N	30
● Oneida	Scott	NE	109
Oneyville	Davidson	N	30
Only	Hickman	C	14
Onward	White	C	10
● Ooltewah Junc.	James	SE	×
● Ooltewah	James	SE	300
Opher	McMinn	SE	×
Oppossum	Hawkins	NE	9
Ora	Bradley	SE	×
Oral	Roane	E	31
Orchard Knob	Hamilton	SE	250
Oregon	Lincoln	S	25
Orgain's Cross Roads	M'g'y	N	20
Orlas	DeKalb	C	×
Orlinda	Robertson	N	100
Orme's Store	Bledsoe	E	35
Orysa	Lauderdale	W	73
Osage	Henry	NW	×
Osborn	Johnson	NE	30
● Osborne	Obion	NW	×
Ostella	Marshall	C	10
● Otes	Hawkins	NE	14
Othello	Roane	E	15
Ottinger	Cocke	E	80
Otto	Pickett	N	6
Ottway	Greene	NE	25
Ovand	Sullivan	NE	×
Overall	Rutherford	C	16
● Overtons	Davidson	N	×
● Owens	Marion	SE	30
Owens Cross Roads	Will'mson	C	18
Owl Hollow	Franklin	S	14
Padget	Loudon	E	×
● Paducah Junc.	Obion	NW	30
Page's Store	Montgomery	N	90
● Pallo	Bledsoe	E	30
Painter	Greene	NE	100
● Paint Rock	Cocke	E	×
Paint Rock	Roane	E	18
Painville	VanBuren	C	×
Palestine	Lewis	C	8
Pall Mall	Fentress	N	25
Palmersville	Weakley	NW	200
Palmetto	Bedford	C	96
● Palmyra	Montgomery	N	100
Pandora	Johnson	NE	75
Paperville	Sullivan	NE	60
Paradise Hill	Cheatham	N	×
Paragon Mills	Davidson	N	50
Parch Corn	Scott	NE	30
● Pardee Point	Carter	NE	×
Parkham	Sumner	N	×
● Paris	Henry	NW	2,000
Paris Landing	Henry	NW	100
Parker	Decatur	W	×
● Park's Station	Maury	C	10
Parksville	Polk	SE	50
Parrottsville	Cocke	E	76
● Parsons	Decatur	W	×
Partinville	Decatur	W	×
Partlow	Wilson	N	10
Pato	Fayette	SW	×
Pate's Hill	Greene	NE	×
Pates Landing	Dyer	W	×
Patriot Landing	Perry	C	×
Patriot Landing	Wayne	S	×
Patterson's	Rutherford	C	×
Pattle's Gap	Roane	E	16
Patton	Bledsoe	E	24
Paulett	Union	NE	×
Paulks	Hardin	SW	8
Paw Paw Ford	Roane	E	12
Payne's Cove	Grundy	C	×
Peacher's Mills	Montgom'y	N	39
Peak	Anderson	NE	×
Peanut	Cocke	E	18
Pearley	Shelby	SW	30
Pearson	Bledsoe	E	72
Pedigo	Knox	E	10
Peeled Chestnut	White	C	14
● Pegram	Cheatham	N	25
Pekin	Putnam	N	49
Pelham	Grundy	C	53
Peltier	Sullivan	N	9
Perdue	Sumner	N	×
Perilla	White	C	10
Pernelia	Pickett	N	32
Perryville	Decatur	W	50
● Persia	Hawkins	NE	200
● Petersburgh	Lincoln	S	200
Peter's Landing	Perry	C	25
Pettilbone	Washington	NE	10
Petway	Cheatham	N	×
Peytons Creek	Smith	N	35
Peytonsville	Williamson	C	30
Phebe	Union	NE	9
Phelan	Tipton	W	×
● Philadelphia	Loudon	E	270
Phillips	Cocke	E	×
Phoenix	Franklin	S	×
Pickettsville	Gibson	W	120
Pickney	Lawrence	S	25
Pickwick	Hardin	SW	25
Piedmont	Jefferson	E	29
● Pierce Station	Obion	NW	10
Pigeon Forge	Sevier	E	6
Pikeville	Bledsoe	E	150
Pillowville	Weakley	NW	×
Pilot Hill	Washington	NE	29
Pilot Knob	Greene	NE	×
● Pilot Knob	Sumner	N	×
● Pilot Mountain	Morgan	NE	15
Pincher	Stewart	N	12
Pine Bluff	Warren	C	30
Pine Fork	Putnam	N	20
Pinegar	DeKalb	C	×
Pine Land	Meigs	SE	21
Pine Mountain	Campbell	NE	10
Pine Ridge	McMinn	SE	×
Pine Top	Hardeman	SW	×
Pine Wood	Hickman	C	300
Piney	Loudon	E	10
Piney Flats	Sullivan	NE	25
Pinhook	White	C	×
Pinhook Landing	Meigs	SE	33
Pinkard	Rutherford	C	×
● Pinkney	Lawrence	S	8
Pinnacle	Cheatham	N	15
● Pinson	Madison	W	300
● Pioneer	Campbell	NE	×
Piperton	Fayette	SW	×
Pipkin	Henderson	W	×
Pisgah	Giles	S	25
Pitsburgh Landing	Hard	SW	29
Pitts Cross Roads	Bledsoe	E	24
Plant	Humphreys	C	10
Plato	Carter	NE	×
Pleasant	Claiborne	NE	44
Pleasant Grove	Bedford	C	×
Pleasant Grove	Lawrence	S	×
● Pleasant Grove	Maury	C	×
Pleasant Hill	Cumberland	E	37
Pleasant Mound	M'tgom'y	N	36
Pleasant Plains	Lincoln	S	×
Pleasant Point	Lawrence	S	10
Pleasant Shade	Smith	N	20
Pleasant Valley	Wayne	S	×
Pleasant View	Cheatham	N	380
Pleasantville	Hickman	C	15
Plummer's Chapel	Hardin	SW	30
Plum Point	Lauderdale	W	28
● Pocahontas	Hardeman	SW	250
Podophollin	Anderson	NE	25
Poeville	Hamilton	SE	250
Point Mason Landing	Benton	NW	14
Point Pleasant	Decatur	W	25
Pokeberry	Sevier	E	×
Polk's Landing	Hardin	SW	×
● Polk's Station	Obion	NW	×
Pollard	White	C	17
Pomona	Cumberland	E	20
● Pomona	Dickson	N	×
● Pond	Dickson	N	×
Pond Creek	Cheatham	N	10
Pondville	Sumner	N	27
Pope	Perry	C	12
Poplar Furnace	Stewart	N	×
Poplar Spring	Henderson	W	20
Poplar Spring Furnace	Montgomery	N	×
Poplin's Cross Roads	Bed'd	C	77
Porinth	Knox	E	×
Porterfield	Cannon	C	6
● Porters	Henry	NW	×
● Portland	Sumner	N	87
Port Royal	Montgomery	N	30
Possible	Overton	N	36
Post Oak Springs	Roane	E	50
Poteet	Overton	N	15
Potts	Madison	W	23
Povo	Monroe	SE	19
● Powder Spring Gap	Grainger	NE	16
● Powell	Lawrence	S	×
Powell	Union	NE	×
● Powell River	Claiborne	NE	×
Powell's River	Campbell	NE	60
● Powell's Station	Knox	E	117
Prairie Plains	Coffee	C	25
Prater	Cannon	C	16
Preston	Knox	E	50
● Price	White	C	10
Prigmore	McMinn	SE	13
● Princeton Junc.	M't'm'y	N	×
Profit	Carroll	W	36
Prosise	Anderson	NE	8
● Prospect Station	Giles	S	65
Protemus	Obion	NW	10
Providence	James	SE	8
Pruxton	Scott	NE	×
Pughville	Carroll	W	×
● Pulaski	Giles	S	2,775
Pullum	Hawkins	NE	×
Puncheon	Grainger	NE	×
Purdy	McNairy	SW	400
Push	Hawkins	NE	×
Putt	Claiborne	NE	30
Pyburn's Bluff	Hardin	SW	×
Qualls	Overton	N	61
Quarter	Claiborne	NE	17
● Quebeck	White	C	15
Quito	Tipton	W	×
Quiz	Jackson	N	30
Quiz	Putnam	N	14
Raccoon Valley	Union	NE	31
● Race Track	Shelby	SW	×
● Radors	Greene	NE	×
Rafter	Monroe	SE	×
Raht	Bradley	SE	89
Raleigh	Shelby	SW	100
Rally Hill	Maury	C	10
● Ralston's Sta.	Weakley	NW	200
● Ramer	McNairy	SW	150
Ramsey	Shelby	SW	×
Randolph	Tipton	W	200
Randolph Forge	Stewart	N	×
Rankin Ferry	Marion	SE	×
● Rankin's Depot	Cocke	E	35
Rasar	Blount	E	×
● Rathburn	Hamilton	SE	×
Ray	Coffee	C	×
Readyville	Rutherford	C	100
Reagan	Henderson	W	32
● Reagans	McMinn	SE	×

TOWNS. COUNTIES.	INDEX.	POP.
Rebecca, Franklin	S	×
Red Bank, Hamilton	SE	×
Red Boiling Springs, Mac'n	N	120
Reddick, Sumner	N	×
Redell, Giles	S	10
Red Hill, Grainger	NE	10
Red House Forge, Dickson	N	×
Red Mound, Henderson	W	×
Red Sulphur Springs, H'd'n	SW	×
Reed's Store, Williamson	C	19
Reelfoot, Lake	NW	50
Reelfoot Landing, Lake	NW	×
Regret, McMinn	SE	19
Rein, Haywood	W	×
Reliance, Polk	SE	10
Renegar, Lincoln	S	12
Rest, Montgomery	N	×
● Retro, Hamilton	SE	62
Reuben, Lincoln	S	14
Reverie, Tipton	W	×
● *Reynold*, Giles	S	20
Reynoldsburgh, Humphreys	C	×
Rhea's Forge, Johnson	NE	80
Rhea Springs, Rhea	E	300
Rheatown, Greene	NE	100
Rhodelia, Union	NE	7
● Rialto, Tipton	W	10
● Riceville, McMinn	SE	302
Richardson's Lan'g, Tipton	W	50
Rich Creek, Marshall	C	45
Richison's Cove, Sevier	E	40
Richland, Giles	S	×
Richland, Knox	E	×
Richmond, Bedford	C	84
Riddleton, Smith	N	150
Ridgedale, Hamilton	SE	2,000
Ridgely, Lake	NW	×
Ridge Post, Davidson	N	50
● *Ridgetop*, Robertson	N	19
Ridgeville, Moore	S	30
Riggins, Montgomery	N	15
Riley's Creek, Coffee	C	12
Riley's Landing, Lake	NW	×
Rinehart, Henry	NW	×
Ringgold, Montgomery	N	60
Rio, Chester	SE	×
● **Ripley**, Lauderdale	W	1,200
● Rip Shin, Carter	NE	180
Rita, Knox	E	×
Ritchie, Claiborne	NE	10
Riverdale, Knox	E	40
River Hill, White	C	12
● Rives, Obion	NW	275
● Roan Mountain, Carter	NE	40
Roaring, Greene	NE	×
Roaring Spring, Claiborne	NE	×
● *Robbins*, Scott	NE	300
Robo's Cross Roads, Coffee	C	×
Roberson Fork, Marshall	C	13
Robertsville, Anderson	NE	24
● *Robinson*, Bledsoe	E	×
Rockbridge, Sumner	N	×
Rock City, Smith	N	20
Rock Creek, McMinn	SE	30
● Rockdale, Maury	C	15
● Rockford, Blount	E	350
Rock Hill, Williamson	C	62
● *Rock House*, White	C	×
● Rock Island, Warren	C	30
Rockport, Benton	NW	×
Rocktown, Clay	N	×
Rockvale, Rutherford	C	15
● Rockwood, Roane	E	3,100
Rocky Fork, Rutherford	C	20
Rocky Knoll, Wayne	S	30
Rocky River, Van Buren	C	30
● Roddy, Rhea	E	42
Rodelin, Knox	E	13
● *Rodemer*, Hickman	C	10
Roles, Fentress	N	×
Ro-Ellen, Dyer	W	×
Roena, Decatur	W	×
● Rogana, Sumner	N	8
● **Rogersville**, Hawkins	NE	800
● *Rogersville Junc.* Hawk's	NE	150
Rollins, Madison	W	18
Rome, Smith	N	150
Romeo, Greene	NE	30
Roperton, Lincoln	S	24
Rose Creek, McNairy	SW	×
Rosedale, Davidson	N	180
Rose Hill, Montgomery	N	20
Rose Hill, Unicoi	NE	×
Roseville, Bedford	C	48
Roslin, Fentress	N	×
● *Rosser*, Carroll	W	×
Rossland, Morgan	NE	25
Ross View, Montgomery	N	21
● Rossville, Fayette	SW	200
Rotherwood, Hawkins	NE	125
Rough Point, Jackson	N	15
Round Top, Wilson	N	8
Rover, Bedford	C	50
Rovesville, Bedford	C	18
Rowell, Lincoln	S	8
● Rowland, Warren	C	15
Roxie, Carroll	W	32
● Rucker, Rutherford	C	14
Rucker's Point, Lauderdale	W	×
Rudolph, Haywood	W	×
Rugby, Morgan	NE	400
● *Rugby Road*, Scott	NE	10
Rule, Union	NE	5
Rural Hill, Wilson	N	24
Rural Vale, Monroe	SE	21
● *Russell*, Rutherford	C	×
● *Russells*, McMinn	SE	×
● Russellville, Hamblen	NE	75
Ruth, Hardin	SW	×
● Rutherford, Gibson	W	700
Ruthton, Sullivan	NE	8
Rutledge, Grainger	NE	125
Rymer, Polk	SE	10
Sac, Sullivan	NE	×
● Saddlersville, Robertson	N	50
Safe Lock, Lauderdale	W	×
Safely, Warren	C	10
Safford, Henderson	W	×
● Sailors Rest, M'tgomery	N	15
● Saint Bethlehem, M'tg'y	N	250
Saint Clair, Hawkins	NE	60
● Saint Elmo, Hamilton	SE	2,000
● *Saint Elmo*, Shelby	SW	×
● *Saint John*, Lawrence	S	×
● Saint Joseph, Lawrence	S	50
Saint Mary, Campbell	NE	×
● Sale Creek, Hamilton	SE	61
Salem, Cocke	E	20
Salem, Perry	C	8
Saline Furnace, Stewart	N	×
Saltillo, Hardin	SW	850
Salt Lick, Macon	N	×
Samburg, Obion	NW	×
Sampson, Bledsoe	E	×
Samuel, Sullivan	NE	80
Sand Lick, Claiborne	NE	80
Sandy, Hardeman	SW	×
● *Sandy Hook*, Maury	C	×
Sandy Ridge, Jefferson	E	×
● Sandfordville, McMinn	SE	32
Sango, Montgomery	N	10
Santa Fe, Maury	C	350
Sarcoxie, McMinn	SE	×
Sardis, Henderson	W	75
● Saulsbury, Hardeman	SW	400
● Saundersville, Sumner	N	100
● Savannah, Hardin	SW	7 018
Savannah Farms, McMinn	SE	×
Saw Dust Valley, Maury	C	25
Sawyers, Hamilton	SE	×
● *Scandlyn's*, Roane	E	×
Scarborough, Anderson	NE	240
Schade, Lawrence	S	×
Schoolfield, Bledsoe	E	×
Scivally, Moore	S	10
Scott's Hill, Henderson	W	200
Screamer, Maury	C	×
Seals, Bledsoe	E	×

76

TOWNS. COUNTIES.	INDEX.	POP.
Seaton, Blount	E	11
Seg, Montgomery	N	×
Selby, Putnam	N	21
Selmer, McNairy	SW	14
● Sequachee, Marion	SE	30
Sequachee College, Bledsoe	E	14
Servilla, Polk	SE	11
Seven, Lawrence	S	8
Senter's Ferry, Roane	E	×
Sevierville, Sevier	E	475
● Sewanee, Franklin	S	1,300
Sewee, Meigs	SE	10
Shackle Island, Sumner	N	20
Shady, Johnson	NE	10
Shady Grove, Hickman	C	×
Shady Grove, Jefferson	E	20
Shady Grove, Lawrence	S	×
Shady Hill, Henderson	W	20
● *Shandy*, Hardeman	SW	×
● Sharon, Weakley	NW	300
Sharp, Lawrence	S	×
● *Sharps*, Lawrence	S	×
Sharp's Chapel, Union	NE	19
Sharpsville, Rutherford	C	×
Shaw, Williamson	C	21
Shaw's Landing, Lake	NW	×
● Sheffield, Rhea	E	14
● **Shelbyville**, Bedford	C	2,600
● Shell Creek, Carter	NE	17
● Shellmound, Marion	SE	38
Shellsford, Warren	C	40
Shelton's Ford, Grainger	NE	30
● *Shepard's*, Haywood	W	×
● Sherman Heights, H'm'n	SE	700
● Sherwood, Franklin	S	150
Shiloh, Montgomery	N	75
Shiloh, Wilson	N	×
Shiloh Church, Sevier	E	24
Shilohville, Hardin	SW	×
Shingle, White	C	7
Ships Landing, Humphreys	C	8
● Shirleyton, Marion	SE	15
Shoffner's Bridge, Bedford	C	×
Shooks, Knox	E	30
● Shop Spring, Wilson	N	150
Shore, Giles	S	×
Shortburgh, Hancock	NE	32
Short Mountain, Cannon	C	25
Shorts, Rutherford	C	×
Shown's Cross Roads, Johnson	NE	8
Shrader, Sevier	E	13
Shults, Sevier	E	120
Sibley, Hardin	SW	6
Sideview, Sumner	N	×
Silers, Hardeman	SW	24
Sill, Union	NE	×
● Silver Creek, Marshall	C	19
Silver Lake, Johnson	NE	×
Silver Point, Putnam	N	×
● *Silver Point*, Putnam	N	×
● Silver Spring, Wilson	N	25
● *Silver Spring Sta.*, Wilson	N	×
Simcoe, Union	NE	8
Simmons' Bluff, Wilson	N	21
Simpson's Mills, White	C	18
Sims, Wayne	S	×
Singleton, Bedford	C	48
Sink, Monroe	SE	9
Sinking Spring, Sevier	E	37
Sirenburgh, Greene	NE	17
● *Sixty-Four*, Hardeman	SW	×
Skaggston, Knox	E	20
Skullcamp's Bridge, Bedford	C	×
Slatemount, Greene	NE	90
Slaughter, Sullivan	NE	14
Slide, Hawkins	NE	16
● Smartt, Warren	C	15
Smithland, Lincoln	S	60
Smith's Fork, Hardin	SW	×
Smithville, De Kalb	C	600
Smithwood, Knox	E	×
● Smyrna, Rutherford	C	200
Sneedville, Hancock	NE	200
Snell, Rutherford	C	6
Snider, Stewart	N	×
Snoderly, Knox	E	14
Snow Creek, Smith	N	100
Snow Hill, James	SE	21
● Soddy, Hamilton	SE	229
Solitude, Hawkins	NE	×
Solomon's, Roane	E	×
Solon, White	C	×
● **Somerville**, Fayette	SW	350
Sopha, Van Buren	C	×
Sorby, Wayne	S	44
Southall, Williamson	C	×
● South Berlin, Marshall	C	29
● *South Drake's Creek*, S'm'r	N	×
South Harpeth, Williamson	C	×
● *South Nashville*, Davidson	N	×
● South Pittsburgh, Mar'n	SE	4,000
Southport, Maury	C	25
South Reelfoot, Obion	NW	×
South Rockford, Blount	E	30
Southside, Montgomery	N	100
● South Tunnel, Sumner	N	30
● South Wautauga, Carter	NE	×
Spain, Henderson	W	×
Sparkman, Van Buren	C	×
● **Sparta**, White	C	1,200
● *Sparta Station*, White	C	×
Speck, Clay	N	30
Speedwell, Claiborne	NE	59
Spellings, Henderson	W	×
Spencer, Van Buren	C	300
Spencer's Mill, Dickson	N	14
Spivey, Clay	N	6
● Spring City, Rhea	E	850
Spring Creek, Madison	W	50
● *Spring Creek*, Wilson	N	×
Spring Dale, Claiborne	NE	25
● *Springdale*, Shelby	SW	×
● *Springere*, Lawrence	S	×
● **Springfield**, Robertson	N	1,150
Spring Hill, Maury	C	400
Spring Hill Academy, H'ry	NW	50
Spring House, Grainger	NE	33
Spring Place, Davidson	N	×
Springtown, Polk	SE	×
Spring Vale, Hamblen	NE	18
● Springville, Henry	NW	50
Sprowles, Claiborne	NE	×
Spurrier, Pickett	N	21
Staggs, Jackson	N	×
Stamper, Bradley	SE	8
Standing Stone, Putnam	N	×
● *Stanfile*, Campbell	NE	×
Stanley, Marion	SE	24
● Stanton Depot, Haywood	W	300
Stantonville, McNairy	SW	30
Starnes, Hawkins	NE	×
State Line, Lake	NW	21
● *State Line*, Giles	S	×
● *State Road*, Shelby	SW	×
Statesville, Wilson	N	42
Station Camp, Sumner	N	13
Stella, Giles	S	10
Stephens Chapel, Bledsoe	E	17
Stephenson, Madison	W	30
Steppsville, Warren	C	×
● Stewart, Houston	N	150
● *Stewarts*, Smith	N	×
Stewart's Ferry, Davidson	N	24
Stewart's Landing, Meigs	SE	24
Stick, Coffee	C	30
Stinnett, Sevier	E	×
Stiverville, Maury	C	8
Stockton, Loudon	E	29
Stockville, Campbell	NE	×
● *Stock Yards*, Davidson	N	×
Stokes, Dyer	W	15
Stonesboro, Lincoln	S	×
Stonewall, Smith	N	25
Stony Creek, Carter	NE	15
Stony Point, Hawkins	NE	15
Stout, Wayne	S	5
Stowers, Morgan	NE	19

TOWNS. COUNTIES.	INDEX.	POP.
Strahl, Hawkins	NE	31
Strathmore, Lawrence	S	16
● Strawberry Plains, Jeff'n	E	200
Stribling, Stewart	N	50
Stump Knob, Johnson	NE	×
Sturdivan's Store, Mo'g'ery	N	×
Suburbs, Hamilton	SE	80
Sucks, Benton	NW	×
● *Sugar Grove*, Sumner	N	×
Sugar Tree, Decatur	W	50
Sullivans, Macon	N	30
Sulphora, Sumner	N	×
Sulphur Spring, Hickman	C	×
Sulphur Springs, Decatur	W	×
Sulphur Well, Shelby	SW	×
Sumac, Giles	S	25
● Summertown, Lawrence	S	30
● *Summit*, James	SE	×
● Summitville, James	SE	20
Sumpter, Sullivan	NE	×
● Sunbright, Morgan	NE	200
Sunny Side, Sequatchie	SE	18
Sun Rise, Hickman	C	×
Surgoinsville, Hawkins	NE	19
Susong, Greene	NE	×
Sutton, Cocke	E	22
Swallow Bluff, Decatur	W	40
Swanay, Greene	NE	×
Swan Bluff, Hickman	C	8
Swan Island, Hancock	NE	19
Sweetgum, Van Buren	C	10
Sweet Lips, Chester	SE	50
Sweetser, Benton	NW	×
● Sweet Water, Monroe	SE	800
Swift, Hardin	SW	×
Sycamore, Cheatham	N	150
Sydneyton, Bradley	SE	5
Sykes, Smith	N	8
Sylco, Polk	SE	18
Sylvanus, Loudon	E	×
Sylvia, Dickson	N	×
Tabernacle, Tipton	W	50
Tabor, Meigs	SE	36
Tackett, Claiborne	NE	18
● Talbott, Jefferson	E	75
● Tally, Marshall	C	80
Talome, Cannon	C	×
Tampico, Grainger	NE	26
Tanbark, Bledsoe	E	×
Tang, Blount	E	13
Tank, Davidson	N	33
Tantalon, Franklin	S	×
Tarlton, Grundy	C	15
Tarpley, Giles	S	30
Tartar, Hawkins	NE	×
● *Tasso*, Bradley	SE	×
Tate Springs, Grainger	NE	21
Tatesville, Grundy	C	×
Tatum, Humphreys	C	×
Tatumville, Dyer	W	×
Taylor's, White	C	14
Taylor's Chapel, Fayette	SW	20
Taylorsville, Wilson	N	5
Tazewell, Claiborne	NE	500
● *Tazewell Station*, Clai'e	NE	×
● Teague, Hardeman	SW	25
Teake, Cocke	E	×
Teal, Coffee	C	×
Teeters, White	C	96
● Telford, Washington	NE	98
● *Tellico*, Monroe	SE	×
● *Tellico Junction* McMinn	SE	×
● Tellico Plains, Monroe	SE	15
Temperance Hall, DeKalb	C	100
Tenbrook, Lake	NW	×
Ten Mile Stand, Meigs	SE	50
Tennemo, Dyer	W	×
● Tennessee City, Dickson	N	10
● Tennessee Ridge, Ho'st'n	N	30
Tennessee River, Houston	N	×
Teresa, Claiborne	NE	15
Terrell, Maury	C	×
● Terrell, Weakley	NW	×
● Terry, Maury	C	×
Tevis, Monroe	SE	×
Texas Knob, Bradley	SE	×
Tharpe, Stewart	N	8
Thatcher's Landing, James	SE	55
Thaxton, Warren	C	12
Theodore, Perry	C	×
Theta, Maury	C	15
Thomas Landing, Tipton	W	×
Thomas Mills, Anderson	NE	30
Thomason, Monroe	SE	×
Thomasen, Montgomery	N	×
Thomasville, Cheatham	N	19
● *Thompson's*, Polk	SE	×
Thompson's Landing, Benton	NW	×
● Thompson's Sta., Will'm'n	C	90
Thorn Grove, Knox	E	50
Thorn Hill, Grainger	NE	19
Thornton's, Sumner	N	12
Three Springs, Hamblen	NE	200
Thula, Greene	NE	15
Thurman, Decatur	W	×
Tibbs, Haywood	W	10
Tickelsville, Gibson	W	18
● *Tidwell*, Dickson	N	5
Tiger Tail, Dyer	W	×
Timber Ridge, Greene	NE	20
Timmons, Maury	C	6
Tinch, Fentress	N	11
Tinsley, McNairy	SW	×
Tip, Anderson	NE	×
● *Tipton*, Knox	E	×
● Tipton, Tipton	W	75
Tiptonville, Lake	NW	300
Tisdale, Lauderdale	W	×
Tobacco Port, Stewart	N	75
Toco, Monroe	SE	×
Tomotley, Monroe	SE	×
Toms Creek, Perry	C	6
Tony, Lewis	C	100
● Toone, Hardeman	SW	300
Totty's Bend, Hickman	C	30
Toulon, Haywood	W	30
Townsend, Henry	NW	20
Towry, Lincoln	S	30
● Tracy City, Grundy	C	3,000
● *Tracy City Junc.* Franklin	S	×
Trade, Johnson	NE	60
Trammel, Sumner	N	×
Trantham, Hamblen	NE	32
Travisville, Pickett	N	19
Treadway, Hawkins	NE	14
Treeville, Knox	E	×
● **Trenton**, Gibson	W	2,400
Trentville, Sevier	E	×
Trewhitt, Hamilton	SE	×
● Trezevant, Carroll	W	400
Trigonia, Loudon	E	15
● Trimble, Dyer	W	200
Trion, Jefferson	E	25
Triune, Williamson	C	62
Trotters Landing, H'phreys	C	10
Trotter's Store, Sevier	E	18
● *Trousdale*, Sumner	N	×
Trousdale, Warren	C	26
Troutman, Knox	E	60
● Troy, Obion	NW	600
● *Troy Switch*, Obion	NW	×
Trump, Washington	NE	13
Trundle's Cross Road, Sev'r	E	31
Tuckaleechee Cove, Blount	E	23
Tuckers Cross Roads, Wils'n	N	28
● Tuckers Gap, Wilson	N	×
● Tullahoma, Coffee	C	2,420
Turbine, Montgomery	N	×
Turkeytown, Carter	NE	×
Turley's Mills, Grainger	NE	80
● *Turner's*, Sumner	N	×
Turnersville, Robertson	N	20
Turtleton, Polk	SE	×
Tusculum, Greene	NE	29
Tut, Blount	E	×
Twin City, McMinn	SE	×
Twinville, Knox	E	40

TOWNS. COUNTIES.	INDEX.	POP.
● Tyner, Hamilton	SE	26
● U Bet, Hardeman	SW	25
Ucebu, Blount	E	120
Una, Davidson	N	30
Unaka Springs, Unicoi	NE	×
Underdown, Sevier	E	×
Unicoi, Unicoi	NE	×
Union, Lauderdale	W	×
Union Camps, Macon	N	15
Union Church, Knox	E	30
● Union City, Obion	NW	2,500
Union Cross Roads, Roane	E	25
Union Hill, Davidson	N	×
Union Springs, Macon	N	8
Union Valley, Williamson	C	8
Unionville, Bedford	C	150
Unitia, Loudon	E	41
Unity, Weakley	NW	×
University Place, Franklin	S	×
Upchurch, Greene	NE	15
Upper Clinch, Hancock	NE	40
Uptonville, Madison	W	×
Uriel, Tipton	W	×
Vale Mills, Giles	S	100
● Valley Forge, Carter	NE	×
Valley Forge, Montgomery	N	×
Valley Home, Hamblen	NE	22
Van Buren, Hardeman	SW	×
● Vance's Tank, Sullivan	NE	60
Vancouver, Loudon	E	×
Van Hill, Hawkins	NE	35
Vanatta, Bedford	C	10
● *Van Otell's Mills*, Mad's'n	W	×
Vaughn, Davidson	N	30
Vaughtsville, Johnson	NE	30
Venus, Lawrence	S	36
Verble, Putnam	N	×
Verdi, Cumberland	E	×
Vernon, Hickman	C	10
● *Vernon Furnace*, M'tg'm'y	N	×
Verona, Marshall	C	70
Versailles, Rutherford	C	33
Vervilla, Warren	C	24
Vesta, Wilson	N	15
● Victoria, Marion	SE	500
Victory, Wayne	S	6
● Vildo, Hardeman	SW	×
Viola, Warren	C	135
Virtue, Knox	E	11
Vogel, Hawkins	NE	16
Void, Putnam	N	30
Voorhees, Lewis	C	30
● *Vulcan*, Marion	SE	×
Wagners Landing, Bent'n	NW	×
Wahoo, Sullivan	NE	38
Waldens Creek, Sevier	E	15
● Wales, Giles	S	60
Walker Landing, Decatur	W	×
● Walling, White	C	70
Walnut Grove, Hardin	SW	29
Walnut Hill, Hawkins	NE	23
Walnut Shade, Macon	N	6
Walter Hill, Rutherford	C	50
Walts, Tipton	W	×
Ward, Overton	N	14
War Gap, Hawkins	NE	15
● Warner, Hickman	C	350
● *Warren*, Fayette	SW	×
Warrensburgh, Greene	NE	25
Wartburgh, Morgan	NE	200
● Wartrace, Bedford	C	600
Warwick's Cr'ss R'ds, Un'n	NE	14
● *Washburn*, Grainger	NE	×
Washington, Rhea	E	77
Washington C'l'ge, W'sh'n	NE	25
Waterloo, Overton	N	15
Waterloo, Putnam	N	×
Waters, Blount	E	42
● Watertown, Wilson	N	100
Water Valley, Maury	C	15
Waterville, Bradley	SE	×
Watkins, Davidson	N	20
Wattsville, Robertson	N	×
● Wauhatchie, Hamilton	SE	×
Wautauga, Carter	NE	50
● *Wautauga*, Carter	NE	×
● *Wautauga Point*, S'lliv'n	NE	×
● **Waverly**, Humphreys	C	900
Way, Benton	NW	×
● Wayland Springs, L'wr'ce	S	35
● *Wayne*, Lawrence	S	×
Waynesborough, Wayne	S	300
Wayside, Rutherford	C	10
Weakley, Giles	S	41
Wear's Valley, Sevier	E	10
Weatherford, Wayne	S	×
Weaver's Store, Stewart	N	15
Weaw, Humphreys	C	×
Webb, Perry	C	25
Webster, Roane	E	20
Welker Mines, Roane	E	×
Wells Landing, Hardin	SW	×
Well Spring, Campbell	NE	400
Wellwood, Haywood	W	50
Wesley, Claiborne	NE	×
West, Gibson	W	×
Westernia, Cheatham	N	6
Westerville, Grainger	NE	×
West Fork, Overton	N	19
West Gibson, Gibson	W	×
● West Harpeth, Will'mson	C	20
● Westmoreland, Sumner	N	67
● *West Nashville Junc.*, Davidson	N	×
● West Point, Lawrence	S	50
Wheat, Roane	E	14
Wheatley, Benton	NW	×
Wheel, Bedford	C	8
Whetstone, Morgan	NE	360
Whig, Greene	NE	11
● White, Shelby	SW	50
● White Bluffs, Dickson	N	300
White Cliff Springs, Monroe	SE	60
White Creek Springs, D'v'd'n	N	×
White Fern, Henderson	W	×
● White Haven, Shelby	SW	75
White Hill, Robertson	N	25
● White Horn, Hawkins	NE	18
White House, Robertson	N	16
White Oak, Williamson	C	14
● White Pine, Jefferson	E	600
● *White Rock*, Carter	NE	×
White's Bend, Davidson	N	29
● Whitesburgh, Hamblen	NE	143
Whites Creek, Davidson	N	30
● Whiteside, Marion	SE	155
Whites Landing, Decatur	W	×
White Plains, Putnam	N	×
Whitesides, Lewis	C	350
White's Store, Sullivan	NE	35
White Sulphur Springs, Hardin	SW	×
● Whiteville, Hardeman	SW	300
Whitfield, Hickman	C	19
● *Whitlow's Crossing*, Madison	W	×
Whitleyville, Jackson	N	20
Whitman, Campbell	NE	15
Whitten's Stand, Wayne	S	×
Whitthorn, Carroll	W	30
Whitton, Hardin	SW	×
● *Whitwell*, Cocke	E	120
● Whitwell, Marion	SE	200
Whize, Campbell	NE	×
Wildersville, Henderson	W	60
Wild Goose, Chester	SE	100
Wilcox Furnace, Stewart	N	×
Wiley's Landing, Humphr'ys	C	×
Willord, Wilson	N	32
Wilhoite, Marshall	C	12
● Wilkerson, Davidson	N	10
Willard, Trousdale	N	×
Willette, Macon	N	×
Williamsburgh, McMinn	SE	19
Williams' Factory, Lawrence	S	×
Williams' Land'g, H'milt'n	SE	×
Williamsport, Maury	C	72
Williamsville, Dickson	N	×

TOWNS. COUNTIES.	INDEX.	POP.
● Williston, Fayette	SW	150
Willow Grove, Clay	N	20
Wilson's, Anderson	NE	10
● *Wilson's*, Monroe	SE	×
Wilsonville, Obion	NW	189
Wilton Springs, Cocke	E	18
● **Winchester**, Franklin	S	1,485
Winchester Springs, Fr'kl'n	S	×
Windle, Overton	N	22
Window Cliffs, Putnam	N	20
Windrock, Anderson	NE	×
Windsett Mills, Henry	NW	60
Winesap, Cumberland	E	25
● Winfield, Scott	NE	200
● *Winsted*, Rutherford	C	×
Winston, Weakley	NW	×
● *Wisdom Spur*, Lawrence	S	×
Wisener, Bedford	C	30
● Witts Foundry, Hamblen	NE	50
● Wolf Creek, Cocke	E	20
Womack, Bedford	C	×
Woodard, Robertson	N	8
Woodbury, Cannon	C	450
Wooddale, Knox	E	×
Woodford, Montgomery	N	30
● Woodland Mills, Obion	NW	200
Woodlawn, Montgomery	N	20
Woods Hill, Carroll	W	30
● Woodstock, Shelby	SW	50
Wood's Valley, Dickson	N	5
Woodville, Haywood	W	175
Woody, Cumberland	E	10
Woolsey's College, Greene	NE	30
Woolworth, Humphreys	C	20
Worley, Dickson	N	×
● *Worley Furnace*, Dickson	N	×
Worsham, Sumner	N	19
Wrencoe, Davidson	N	19
Wright's Store, Tipton	W	×
Wynn, Stewart	N	×
Xenophone, Hancock	NE	15
Xerxes, Hancock	NE	13
Yager, Warren	C	×
YankeeBar, Lauderdale	W	×
Yankeetown, White	C	×
Yateston, White	C	16
Yell, Marshall	C	8
Yellow Creek, Houston	N	42
Yellow Springs, Claiborne	NE	28
Yellow Store, Hawkins	NE	10
Yellow Sulphur, Blount	E	60
Yokely, Giles	S	13
Yorkville, Gibson	W	50
Young, Giles	S	10
Younghlood, DeKalb	C	×
Young Store, Carroll	W	29
Yum Yum, Fayette	SW	×
Y. Z., Grainger	NE	6
Zeb, Claiborne	NE	×
Zep, Union	NE	32
Zephaniah, Fayette	SW	×
Zieglers, McMinn	SE	10

TEXAS.

COUNTIES.	INDEX.	POP.
Anderson	E	20,921
Andrews	NW	×
Angelina	E	6,304
Aransas	S	1,824
Archer	N	2,090
Armstrong	SW	902
Atascosa	S	6,449
Austin	SE	17,786
Baily	N	×
Bandera	C	3,778
Bastrop	C	20,692
Baylor	N	2,575
Bee	S	3,716
Bell	C	33,289
Bexar	S	50,145
Blanco	C	4,635
Borden	NW	×
Bosque	C	14,120
Bowie	NE	20,273
Brazoria	SE	11,471
Brazos	C	16,603
Brewster	W	×
Brisco	SW	×
Brown	C	11,346
Buchel	W	×
Burleson	C	12,712
Burnet	C	10,645
Caldwell	C	15,751
Calhoun	S	815
Callahan	N	5,422
Cameron	S	13,080
Camp	NE	6,605
Carson	SW	346
Cass	NE	22,567
Castro	SW	×
Chambers	SE	2,241
Cherokee	E	22,915
Childress	SW	1,175
Clay	N	7,496
Cochran	NW	×
Coke	C	2,037
Coleman	C	6,086
Collin	NE	37,514
Collingsworth	SW	357
Colorado	SE	19,470
Comal	C	6 411
Comanche	C	16,194
Concho	C	1,051
Cooke	N	24,662
Coryell	C	16,777
Cottle	NW	235
Crane	W	×
Crockett	W	×
Crosby	NW	×
Dallam	SW	×
Dallas	NE	67,003
Dawson	NW	×
Deaf Smith	SW	179
Delta	NE	9,110
Denton	N	21,274
De Witt	S	14,296
Dickens	NW	295
Dimmit	S	1,041
Donley	SW	1,048
Duval	S	7,588
Eastland	N	10,340
Ector	W	×
Edwards	C	1,955
Ellis	NE	31,757
El Paso	W	15,728
Encinal	S	1,018
Erath	N	21,514
Falls	C	20,597
Fannin	NE	38,676
Fayette	C	31 413
Fisher	NW	3,008
Floyd	NW	529
Foley	S	×
Fort Bend	SE	10,576
Franklin	NE	7,356
Freestone	E	15,993
Frio	S	3,122
Gaines	NW	×
Galveston	SE	31,416
Garza	NW	×
Gillespie	C	7,027
Glasscock	NW	×
Goliad	S	5,906
Gonzales	S	18,008
Gray	SW	203
Grayson	NE	53,203
Gregg	NE	9,402
Grimes	E	21,293
Guadalupe	S	15,190
Hale	NW	×
Hall	SW	×
Hamilton	C	9,212
Hansford	SW	134
Hardeman	NW	3,902
Hardin	E	3,956
Harris	SE	37,104
Harrison	NE	26,676
Hartley	SW	252
Haskell	NW	1,663
Hays	C	11,329
Hemphill	SW	501
Henderson	NE	12,279
Hidalgo	S	6,531
Hill	C	26,798
Hockley	NW	×
Hood	N	7,567
Hopkins	NE	20,549
Houston	E	19,354
Howard	NW	1,210
Hunt	NE	31,885
Hutchinson	SW	58
Irion	W	859
Jack	N	9,732
Jackson	S	3,281
Jasper	E	5,588
Jeff Davis	W	1,147
Jefferson	SE	5,287
Johnson	N	22,261
Jones	NW	3,797
Karnes	S	3,618
Kaufman	NE	21,742
Kendall	C	3,807
Kent	NW	323
Kerr	C	4 415
Kimble	C	2,234
King	NW	173
Kinney	S	3,871
Knox	NW	1,134
Lamar	NE	37,484
Lamb	NW	×
Lampasas	C	7,584
La Salle	S	2 138
Lavaca	S	22,758
Lee	C	11,310
Leon	E	13,780
Liberty	E	3,686
Limestone	C	21,593
Lipscomb	SW	632
Live Oak	S	2 063
Llano	C	6,999
Loving	NW	×
Lubbock	NW	×
Lynn	NW	×
McCulloch	C	3,205
McLennan	C	39,136
McMullen	S	1,037
Madison	E	8,506
Marion	NE	10,835
Martin	NW	×
Mason	E	5,168
Matagorda	SE	3,980
Maverick	S	3,689
Medina	S	5,728
Menard	C	1,207
Midland	NW	1,033
Milam	C	21,750
Mills	E	5,461
Mitchell	NW	2,059
Montague	N	18,869
Montgomery	E	11,736
Moore	SW	×
Morris	NE	6,580
Motley	NW	139
Nacogdoches	E	15,984
Navarro	NE	26,307
Newton	E	4,645
Nolan	NW	1,576
Nueces	S	8,089
Ochiltree	SW	198
Oldham	SW	269
Orange	E	4,768
Palo Pinto	N	8 319
Panola	NE	14 301
Parker	N	21 662
Parmer	SW	×
Pecos	W	1,326
Polk	E	10,323
Potter	SW	×
Presidio	W	1,698
Rains	NE	3,909
Randall	SW	187
Red River	NE	21,327
Reeves	W	600
Refugio	S	1,237
Roberts	SW	326
Robertson	C	26,496
Rockwall	NE	5,817
Runnels	C	3,182
Rusk	NE	18,553
Sabine	C	4,958
San Augustine	E	6,684
San Jacinto	E	7,356
San Patricio	SE	1,309
San Saba	C	6,614
Schleicher	C	×
Scurry	NW	1,410
Shackleford	N	2,012
Shelby	E	14,212
Sherman	SW	×
Smith	NE	28,207
Somervell	N	3,411
Starr	S	10,040
Stephens	N	4,925
Stonewall	NW	1,024
Sutton	C	×
Swisher	SW	×
Tarrant	N	40,888
Taylor	NW	6,946
Terry	NW	×
Throckmorton	N	902
Titus	NE	8 189
Tom Green	W	5,135
Travis	C	36,193
Trinity	E	10,566
Tyler	E	10,681
Upshur	NE	12,689
Upton	W	×
Uvalde	S	3,802
Val Verde	SW	2,860
Van Zandt	NE	16,234
Victoria	S	8,655
Walker	E	12,911
Waller	SE	10,577
Ward	W	×
Washington	C	28,601
Webb	S	16,583
Wharton	SE	7,536
Wheeler	SW	778
Wichita	N	4,831
Wilbarger	N	7,092
Williamson	C	25,888
Wilson	S	10,651
Winkler	N	×
Wise	NE	24,133
Wood	NE	13,928
Yoakum	NW	×
Young	N	5,044
Zapata	S	3,550
Zavalla	S	1,096
Total		2,232,220

TOWNS. COUNTIES.	INDEX.	POP.
● Abbott, Hill	C	50
Aberdeen, Collingsworth	SW	×
Aberfoil, Hunt	NE	60
● **Abilene**, Taylor	NW	4,300
Abner, Kaufman	NE	50
● *Abneys*, Harrison	NE	×
● Acrey, Erath	N	×
Acton, Hood	N	150
Adair, Swisher	SW	×
● *Adams*, Bexar	S	×
Addicks, Harris	SE	85
Adell, Parker	N	×

TOWNS. COUNTIES.	INDEX.	POP.
Ad Hall, Milam	C	20
Aiken, Jack	N	32
Adobe Walls, Hutchinson	SW	×
● Ady, Oldham	SW	×
Agnes, Parker	N	15
● Agua Dulce, Nueces	S	×
● Aikens, Hood	N	×
● Aguilares, Encinal	S	×
Aken, Shelby	E	×
Alamito, Presidio	W	×
● Alamo, Cass	NE	×
● Alamo Mills, Cass	NE	25
Alamositas, Oldham	SW	×
● Alazan, Bexar	S	×
● Alba, Caldwell	C	50
Albany, Shackelford	N	1,500
Albion, Red River	NE	32
Alder Branch, Anderson	E	35
Aldine, Uvalde	S	32
● Aldine, Harris	SE	×
● Aledo, Parker	N	50
● Alexander, Erath	N	600
● Alfalfa, El Paso	W	×
Algerita, San Saba	C	×
● Alice, Nueces	S	100
● Alkire, Grayson	NE	×
● Allamore, El Paso	W	×
● Allen, Collin	NE	200
● Allenfarm, Brazos	SE	25
● Alleyton, Colorado	SE	300
Alliance, Hunt	NE	100
● Alma, Clay	N	×
● Alma, Ellis	NE	25
Almedes, Anderson	E	×
Almira, Cass	NE	×
● Aloe, Victoria	S	×
Alpha, Coke	C	×
● Alpine, Brewster	W	500
Alsobrooks, Tyler	E	10
● Altair, Colorado	SE	20
● Alto, Cherokee	E	800
Altoga, Collin	NE	10
● Altuda, Brewster	W	×
Alum Creek, Bastrop	C	50
● Alvarado, Johnson	N	1,300
● Alvin, Brazoria	SE	200
● Alvord, Wise	NE	400
● Amarillo, Potter	SW	1,000
● Ambia, Lamar	NE	10
● Amelia, Jefferson	SE	10
● Ames, Liberty	E	×
Amicus, Marion	NE	40
Ammannsville, Fayette	C	25
Amphion, Atascosa	S	55
● Anacacho, Kinney	S	77
Anahuac, Chambers	SE	×
Anaqua, Victoria	S	20
Anchorage, Atoscosa	S	10
Anderson, Grimes	E	609
● Andrews, Caldwell	C	×
Andrews, Wood	NE	×
● Angelina, Angelina	E	×
● Angus, Navarro	NE	10
Anhalt, Comal	C	20
● Anna, Collin	NE	250
● Anneta, Parker	N	25
Anneville, Wise	NE	20
● Annona, Red River	NE	200
Anson, Jones	NW	750
Antelope, Jack	N	150
● Antelope Gap, Mills	E	×
Anti, Cass	NE	×
Antioch, Houston	E	50
Apolonia, Grimes	E	×
Appleby, Nacogdoches	E	×
Apple Springs, Trinity	E	50
Aquilares, Encinal	S	20
● Aquilla, Hill	C	50
● Aranama, Goliad	S	×
Aragon, Presidio	W	×
Aransas, Bee	S	130
Aransas Harbor, Aransas	S	×
● Aransas Pass, Aransas	S	2,000
● Aransas Siding, Aransas	S	×
● Arcadia, Galveston	SE	×
Archer, Archer	N	200
● Arcola, Fort Bend	SE	50
● Arcola Junc. Fort Bend	SE	×
● Argo, Bowie	NE	×
Argo, Titus	NE	65
● Argyle, Denton	N	60
● Ariepe, El Paso	W	×
Arkada, Fannin	NE	75
Arleston, Panola	NE	×
Arlie, Childress	SW	×
● Arlington, Tarrant	N	1,000
Armour, Limestone	C	50
Armstrong, Erath	N	32
Arneckeville, DeWitt	S	150
● Arno, El Paso	W	×
● Aroya, Ward	W	×
Arroyo, Cameron	S	10
● Arthur City, Lamar	NE	50
Ash, Houston	E	×
Ashby, Matagorda	SE	×
● Ashcraft, Smith	NE	×
Ashworth, Kaufman	NE	×
● Asia, Polk	E	10
Aspermont, Stonewall	NW	×
Astonia, Ellis	NE	25
Atascosa, Bexar	S	75
● Athens, Henderson	NE	2,400
● Atlanta, Cass	NE	2,800
Atlas, Lamar	NE	10
Atoka, Coleman	C	32
● Aubrey, Denton	N	160
Auburn, Ellis	NE	100
Audubon, Wise	NE	50
Augusta, Houston	E	150
Aurora, Wise	NE	350
● AUSTIN, Travis	C	15 324
● Austin Junc. Lavaca	S	×
Authon, Parker	N	25
Avalon, Ellis	NE	100
Avaton, Harrison	NE	32
Avondale, Tarrant	N	×
● Avinger, Cass	NE	100
● Axtell, McLennan	C	26
Ayr, Smith	NE	×
● Ayres, Montgomery	E	650
Azle, Tarrant	N	26
Baby Head, Llano	C	10
● Bagwell, Red River	NE	100
Bailey, Fannin	NE	75
Baileyville, Milam	C	15
● Baird, Callahan	N	1,500
● Baker, Angelina	E	×
Baker, Cooke	N	130
Bald Prairie Robertson	C	25
Baldridge, Ellis	NE	×
● Baldwin's, Duval	S	×
● Ballinger, Runnels	C	2,000
Balm, Cooke	N	75
Bandera, Bandera	C	3,800
● Bangs, Brown	C	25
● Banquete, Nueces	S	65
Barclay, Falls	C	100
Barela Spring, Jeff Davis	W	×
Barksdale, Edwards	C	200
Barlow, Cooke	N	×
Barnesville, Johnson	N	15
● Barnum, Polk	E	200
● Barrett, Titus	NE	5
● Barry, Navarro	NE	5
● Bartlett, Williamson	C	500
Bartonville, Denton	N	40
Basin Springs, Grayson	NE	80
Bass, Smith	NE	25
● Bassett, Bowie	NE	26
● Bastrop, Bastrop	C	2,921
Batesville, Zavalla	S	150
Bath, Walker	E	10
Battle, McLennan	C	×
Baurs, Lavaca	S	12
Bay, Matagorda	SE	10
Bay View, Harris	SE	×
Bazette, Navarro	NE	80
● Beacham's, Cherokee	E	×
Bear Creek, Tarrant	N	130
Beaukiss, Williamson	C	50
● Beaumont, Jefferson	SE	4,800
● Beaver, Wichita	N	82
Beaver Creek, Clay	N	32
Becker, Kaufman	NE	×
● Beckville, Panola	NE	30
Bedford, Tarrant	N	10
Bedias, Grimes	E	200
Bee Caves, Travis	C	30
Beech, Shelby	E	×
Beech Grove, Jasper	E	×
Bee Creek, Travis	C	×
Bee House, Coryell	C	25
Becker's, Harris	SE	×
Beeville, Bee	S	1,000
● Belcher, Montague	N	×
● Belcherville, Montague	N	300
Belen, El Paso	W	×
Belden, Morris	NE	×
Belgrade, Newton	E	10
Belknap, Young	N	300
Belle Plain, Callahan	N	150
● Bellevue, Clay	N	250
● Bell's, Grayson	NE	500
Bell's Ferry, Jasper	E	×
● Bellville, Austin	SE	1,000
Belmont, Gonzales	S	600
Belott, Houston	E	×
● Belton, Bell	C	5,000
● Benavides, Duval	S	350
● Benbrook, Tarrant	N	50
● Benchley, Robertson	C	20
Benn, San Saba	C	50
● Ben Franklin, Delta	NE	300
Benina, San Augustine	E	300
Benjamin, Knox	NW	×
Benton, Atascosa	S	50
Benvanue, Clay	N	25
Ben Wheeler, VanZandt	NE	50
● Berclair, Goliad	S	×
● Berg's Mills, Bexar	S	×
Berlin, Erath	N	10
Bermuda, Shelby	E	20
Bernardo Prairie, Colorado	SE	50
Bernice, Andrews	NW	×
● Berry, Bowie	NE	×
Berryville, Henderson	NE	65
● Bertram, Burnet	C	150
Bethany, Fayette	C	80
Bethel, Anderson	E	15
● Bethel, Tarrant	N	×
Bethelder, Brazoria	SE	×
● Bethesda, Titus	NE	×
● Bettie, Upshur	NE	150
Beverly, Coryell	C	50
Bevilport, Jasper	E	20
Bexar, Bexar	S	20
Blandstown, Lamar	NE	100
Bibb, Comanche	C	10
Biegel, Fayette	C	50
● Big Cypress, Camp	NE	×
Bigfoot, Frio	S	10
● Big Fossil Quarry, T'rant	N	×
Biggs, Panola	NE	19
Big Rock, VanZandt	NE	50
● Big Sandy, Upshur	NE	200
● Big Spring, Howard	NW	1,200
Big Valley, Mills	E	65
Billington, Limestone	C	×
● Billum, Tyler	E	×
Birdston, Navarro	NE	25
Birdville, Tarrant	N	100
Birthright, Hopkins	NE	50
Bishop, Erath	N	65
● Bissell, Trinity	E	×
● Bivens, Cass	NE	50
Black, Titus	NE	×
Blackfoot, Anderson	E	×
● Black Jack Grove, H'p's	NE	700
Black Jack Springs, Fay'te	C	25
Blackland, Rockwall	NE	75
Black Oak, Hopkins	NE	30
Blaine, Falls	C	×
Blanco, Blanco	C	500
Blanconia, Bee	S	10
Blanket, Brown	C	130
Blanton, Hill	C	20
Bleakwood, Newton	E	50
Blevins, Falls	C	50
Block Creek, Kendall	C	19
Blocker, Harrison	NE	40
Bloomfield, Cooke	N	35
● Blooming Grove, Nav'ro	NE	700
● Blossom, Lamar	NE	1,500
Blowout, Blanco	C	35
Blue Branch, Lee	C	32
Blue Grove, Clay	N	10
Blue Ridge, Collin	NE	200
Bluff, Fayette	C	30
● Bluff Dale, Erath	N	150
Bluff Springs, Travis	C	50
Bluffton, Llano	C	50
● Blum, Hill	C	250
Board, Navarro	NE	40
Boaz, Coryell	C	×
Bobbin, Montgomery	E	50
● Bodan, Angelina	E	×
● Boerne, Kendall	C	443
● Boescher's, Colorado	SE	×
Bogata, Red River	NE	100
Boggy, Leon	E	10
● Boggy Tank, Colorado	SE	×
Bolivar, Denton	N	200
● Bolton, VanZandt	NE	×
● Bonded Warehouse, Webb	S	×
● Bonham, Fannin	NE	3,336
● Bonita, Montague	N	100
Bonner, Freestone	E	100
● Bonney, Brazoria	SE	×
Bono, Johnson	N	×
Boonsville, Wise	NE	75
● Boracho, El Paso	W	×
● Borden, Colorado	SE	10
Boren's Mills, San Augus'ne	E	40
Bosqueville, McLennan	C	50
Boston, Bowie	NE	×
Bovine, Lavaca	S	90
● Bowers, Polk	E	200
● Bowie, Montague	N	1,600
Bowser Bend, San Saba	C	×
Box, Lamar	NE	260
Boxelder, Red River	NE	5
● Boyce, Ellis	NE	65
Bracken, Comal	C	15
● Brackenbridge, Wilson	S	18
Brackett's Spring, Foley	S	×
Brackettville, Kinney	S	1,300
Bradford, Anderson	E	15
Bradley, Sherman	SW	×
● Bradshaw, Cherokee	E	32
● Bradshaw, Rusk	NE	×
Brady, McCulloch	C	500
Branchville, Milam	C	20
● Brandon, Hill	C	75
● Bransford, Tarrant	N	50
Brant, Reeves	W	×
● Brantley, Montgomery	E	25
Brazoria, Brazoria	SE	800
● Brazos, Palo Pinto	N	50
Brazos Point, Bosque	C	18
Breckenridge, Stephens	N	461
● Bremond, Robertson	SW	900
● Brenham, Washington	C	4,683
Breslau, Lavaca	S	50
● Brennans, Webb	S	×
Brewer, Freestone	E	50
Briar, Parker	N	130
● Brick Yard, Grayson	NE	×
Bridgeport, Wise	NE	150
Bristol, Ellis	NE	150
Broadway, Lamar	NE	×
Brock, Parker	N	112
Bronte, Cooke	N	×
Brookeland, Sabine	C	100
Brookhaven, Bell	C	10
● Brookston, Lamar	NE	250
Brownings, Smith	NE	15
● Brownsborough, Hen's'n	NE	10
Brownsville, Cameron	S	6,000
● Brownwood, Brown	C	3,000
Broxson, Houston	E	×
Bruce, Johnson	N	83
● Bruceville, McLennan	C	250
Bruin, Montgomery	E	×
Brunlow, Wise	NE	×
Brushy Creek, Anderson	E	15
● Bryan, Brazos	C	4,000
Bryan's Mill, Cass	NE	200
Bryson, Jack	N	100
● Buchanan, Bowie	NE	195
● Buckholts, Milam	C	100
Buckhorn, Austin	SE	100
Buckner, Parker	N	51
● Buda, Hays	C	100
Buel, Johnson	N	10
Buena Vista Ranch, LaS'lle	S	10
● Buffalo, Leon	E	150
Buffalo Gap, Taylor	NW	350
Buffalo Springs, Clay	N	10
Butcher, Cooke	N	60
● Bullard, Smith	NE	100
Bullard Mills, Denton	N	50
Bulverde, Bexar	S	20
Bunn's Bluff, Orange	E	25
Burdett, Caldwell	C	×
● Burke, Angelina	E	50
Burkett, Coleman	C	×
Burkeville, Newton	E	300
● Burleson, Johnson	N	250
● Burlingame, Smith	NE	×
Burlington, Milam	C	×
● Burnet, Burnet	C	1,460
Burns, Cooke	N	25
● Burns, Rusk	NE	×
● Burns, De Witt	S	×
● Burro, La Salle	S	×
● Burroughs, Austin	SE	×
● Burton, Washington	C	500
Butler, Freestone	E	100
Buttercup, Williamson	C	10
Bynum, Hill	C	×
Byrd's Store, Brown	C	57
● Byron, Anderson	E	3,000
● Cactus, Webb	S	57
Caddo, Stephens	N	100
● Caddo Mills, Hunt	NE	500
Caddo Peak, Callahan	N	50
Cade, Navarro	NE	25
Cains, Harrison	NE	×
Cairo, Jasper	E	300
● Calaveras, Wilson	S	50
● Caldwell, Burleson	C	1,205
Caldwell's Store, Bastrop	C	25
Caledonia, Rusk	NE	20
● Calef, Tarrant	N	45
Calhoun, Dallas	NE	10
Callisburgh, Cooke	N	50
Calloway, Upshur	NE	50
● Calvert, Robertson	C	2,629
Camden, Comanche	C	390
● Cameron, Milam	C	1,700
● Campbell, Hunt	NE	565
Campbellton, Atascosa	S	40
Camp Charlotte, Irion	W	×
Camp Colorado, Coleman	C	100
● Camps, Gregg	NE	×
Camp San Saba, McCulloch	C	50
Camp Verde, Kerr	C	×
● Canaan, Limestone	C	×
● Canadian, Hemphill	SW	400
Caney, Matagorda	SE	75
● Cannon, Camp	NE	×
Cannon, Grayson	NE	20
Canton, Van Zandt	NE	800
● Canutillo, El Paso	W	×
● Canyon, Stephens	N	×
Canyon, Randall	SW	×
● Carbon, Eastland	N	100
Carbon City, Webb	S	×
Carbondale, Young	N	×
● Carey, Childress	SW	×
● Carl, Navarro	NE	×
Carl, Travis	C	10
Carlos Ranch, Victoria	S	20
Carlisle, Rusk	NE	×
Carlton, Hamilton	C	75
● Carlyle, Clay	N	×
● Carmean, Fayette	C	25
Carmel, Bexar	S	×
● Carmine, Fayette	C	×
● Carmona, Polk	E	200
Carr, Titus	NE	×
Carrizo, Zapata	S	400
Carrizo Springs, Dimmit	S	800
Carroll, Smith	NE	×
● Carroll's Prairie, Hopk's	NE	300
● Carrollton, Dallas	NE	50
Carter, Parker	N	40
Cartersville, Parker	N	57
● Carthage, Panola	NE	500
● Carruth, Dallas	NE	×
● Cason, Morris	NE	225
Castell, Llano	C	10
Castroville, Medina	S	1,200
Caswell, Potter	SW	×
Cataline, Hemphill	SW	5
Catfish, Henderson	NE	×
Cathron's Store, Lamar	NE	500
Catonville, Red River	NE	×
Cat Spring, Austin	SE	600
Causey, Gaines	NW	×
Cavender, Dimmit	S	×
Cayote, Bosque	C	30
Cedar, Fayette	C	50
● Cedar, Kaufman	NE	×
Cedar Bayou, Harris	SE	50
Cedar Bayou, Liberty	E	65
Cedar Creek, Bastrop	C	125
Cedar Grove, Brazoria	SE	×
● Cedar Hill, Dallas	NE	300
Cedar Mills, Grayson	NE	100
● Cedar Park, Williamson	C	10
Celadon, Brown	C	100
● Cedar Spur, Henderson	NE	×
Cedar Valley, Travis	C	50
● Celeste, Hunt	NE	300
Celina, Collin	NE	75
Centenary, Titus	NE	26
Centennial, Panola	NE	32
Center, Shelby	E	1,000
Centralia, Trinity	E	150
Centre City, Mills	E	50
Centre Mill, Hood	N	50
Centre Point, Kerr	C	400
Centreville, Leon	E	10
Cestobowa, Karnes	S	610
Chalk Mountain, Erath	N	325
Chamber's Creek, Ellis	NE	50
Chancey, Bowie	NE	×
● Chandler, Henderson	NE	200
● Chaney, Panola	NE	×
● Chaney Junction, Harris	SE	×
● Chapel Hill, Washington	C	750
Charco, Goliad	S	100
Charleston, Delta	NE	50
Charlie, Clay	N	50
Chatfield, Navarro	NE	106
● Chatfield, Uvalde	S	×
Cheapside, Gonzales	S	100
● Cheetham, Colorado	SE	10
● Chenango, Brazoria	SE	75
● Cherokee, Rusk	NE	×
Cherokee, San Saba	C	100
Cherry Spring, Gillespie	C	10
● Chester, Tyler	E	50
● Cheyenne, Oldham	SW	×
Chicago, Dawson	NW	×
Chico, Wise	NE	250
Chicota, Lamar	NE	80
● Childress, Childress	SW	400
Chillicothe, Hardeman	NW	25
Chilton, Falls	C	53
● China, Jefferson	SE	×
China Spring, McLennan	C	150
Chinquapin, San Jacinto	E	10
Chireno, Nacogdoches	E	150
● Chispa, Jeff Davis	W	×
● Choctaw, Grayson	NE	×
● Chriesman, Burleson	C	×
Christian, Palo Pinto	N	25
Christoval, Tom Green	W	×
● Cibolo, Guadalupe	S	25
Cincinnati, Walker	E	25
● Circleville, Williamson	C	50
● Cisco, Eastland	N	1,1 2
Cistern, Fayette	C	50
Clara, Wichita	N	10
● Clarendon, Donley	SW	300
● Clark's, Calhoun	S	×
Clarkson, Milam	C	×
● Clarksville, Red River	NE	1,700
Clarksville, Cameron	S	×
● Cland, Armstrong	SW	×
● Clawson's Mill, Angelina	E	×
● Clay, Burleson	C	25
Clayton, Panola	NE	75
● Clear Creek, Galveston	SE	10
● Clear Fork, Caldwell	C	×
Clear Spring, Guadalupe	S	15
● Cleburne, Johnson	N	3,250
Clements, Cass	NE	×
● Clemons, Waller	SE	×
Cleon, Shelby	E	×
● Cleveland, Liberty	E	100
● Cleveland, Williamson	C	×
Click, Llano	C	10
Clifford, Collingsworth	SW	×
● Clifton, Bosque	C	400
● Cline, Uvalde	S	×
Clint, El Paso	W	×
● Clinton, Hunt	NE	10
Clio, Brown	C	65
● Clodine, Fort Bend	SE	×
Cloris Ranch, Duval	S	10
● Clyde, Callahan	N	65
● Coal Camp, Cherokee	E	×
● Coal Mine, Palo Pinto	N	×
● Cobb's, Kaufman	NE	×
Cochran, Austin	SE	25
● Codman, Roberts	SW	×
Coesfield, Cooke	N	25
Coffeeville, Upshur	NE	150
Coke, Wood	NE	×
Cold Hill, Hopkins	NE	26
Cold Spring, San Jacinto	E	250
Coldwater, Sherman	SW	×
Coleman, Coleman	C	1,234
● Coleman Junction, Cole'n	C	×
Colfax, Van Zandt	NE	65
Colita, Polk	E	100
● College Station, Brazos	C	300
Collingsworth, Coll'sw'th	SW	×
● Collins, Nueces	S	200
● Collins, Bowie	NE	×
● Collinsville, Grayson	NE	800
● Colmesneil, Tyler	E	1,500
Colony, Fayette	C	10
● Colorado, Mitchell	NW	2,000
● Colorado Bridge, Travis	C	×
Coltharp's, Houston	E	100
● Columbia, Brazoria	SE	950
● Columbus, Colorado	SE	2,500
● Comanche, Comanche	C	2,250
● Comer, Cherokee	E	×
● Comfort, Kendall	C	600
Commerce, Hunt	NE	950
● Como, Bastrop	C	×
● Como, Hopkins	NE	×
● Comstock, Val Verde	SW	×
Concan, Uvalde	S	×
Concepcion, Duval	S	500
● Concord, Hardin	E	×
Concord, Leon	E	12
Concrete, DeWitt	S	390
● Cone, Milam	C	10
● Conley, Johnson	N	×
Connor, Madison	E	×
● Cooroe, Montgomery	E	100
Content, Runnels	C	300
● Converse, Bexar	S	20
Cooke's Point, Burleson	C	200
● Cookville, Titus	NE	210
Cooper, Delta	NE	583
● Coperas Cove, Coryell	C	200
● Copeville, Collin	NE	100
● Coppell, Dallas	NE	×
● Corlyn, Comal	C	×
Corine, Cherokee	E	×
Corinth, Denton	N	10
● Corley, Bowie	NE	30
Corn Hill, Williamson	C	250
● Corpus Christie, Nue'es	S	4,378
● Corrigan, Polk	E	500
● Corsicana, Navarro	NE	6,283
Corwin, Burnet	C	25
Coryell, Coryell	C	100
Cottle, Cottle	NW	×
Cottondale, Wise	NE	100
Cotton Gin, Freestone	E	200
● Cottonia, Hood	N	×
Cottonwood, Callahan	N	350
● Cotulla, La Salle	S	700
● Complaint, Williamson	C	×
● Courchesne, El Paso	W	×
● Courtney, Grimes	E	800
Covington, Hill	C	25
Cowan, Erath	N	×
Cowboy, McCulloch	C	×
● Cowen, Wise	NE	×
Coxville, Bastrop	C	×
Crab Apple, Gillespie	C	×
● Crabb, Fort Bend	SE	×
Crafton, Wise	NE	300
Craig, Rusk	NE	×
● Crandall, Kaufman	NE	300
Crane's Mill, Comal	C	32
Cranfill's Gap, Bosque	C	100
● Crawford, McLennan	C	400
Creamlevel, Van Zandt	NE	×
Creedmoor, Travis	C	25
Creek, Houston	E	×
Crescent, Titus	NE	45
● Cresson, Johnson	N	×
Cresswell, Ochiltree	SW	×
Crim, Rusk	NE	25
● Crockett, Houston	E	1,600
● Cronin, Anderson	E	×
● Crosby, Harris	SE	32
Cross Cut, Brown	C	65
Crossland, Gray	SW	×
Cross Plains, Callahan	N	100
Cross Roads, Navarro	NE	25
● Cross Timbers, Harris	SE	×
Cross Timbers, Johnson	N	65
Crowell, Hardeman	NW	×
● Crowley, Tarrant	N	75
Crozier, Young	N	×
Crutchfield, Fannin	NE	×
Cryer Creek, Navarro	NE	25
Crystal Falls, Stephens	N	150
Cuba, Johnson	N	15
Cuero, DeWitt	S	2,442
Culbertson, Cass	NE	50
Culver, Matagorda	SE	10
● Cummings, Williamson	C	×
Cummins, Tom Green	W	×
Currie, Travis	C	×
Curry's Creek, Kendall	C	325
Curtis, Eastland	N	85
Curtright, Cass	NE	×
Cushman, Wilbarger	N	×
Cussets, Cass	NE	60
Custer, Brazoria	SE	×
Custer City, Cooke	N	25
Cuthand, Red River	NE	26
Cuthfield, Fannin	NE	×
Cutoff, Guadalupe	S	28
Cyclone, Bell	C	50
Cypress Mill, Blanco	C	50
● Cypress, Harris	SE	×
● Cypress Top, Harris	SE	35
Dacus, Montgomery	E	25
● Duffan, Travis	C	×
● Daingerfield, Morris	NE	850
Daisy, Hopkins	NE	×
● Dalberg, El Paso	W	×
Dalby Springs, Bowie	NE	100
Dale, Caldwell	C	400
● Dallam, Dallam	SW	×
Dallardsville, Polk	E	×
● Dallas, Dallas	NE	38,140
Dallas Junction, Dallas	NE	×
Dalton, Cass	NE	10
Daly's, Houston	E	50
Damond's Mound, Brazoria	SE	×
Daniel, Houston	E	×
Dauville, Comal	C	100
Darby, Grimes	E	65
Darden Springs, Lee	C	×
Dargan, Panola	NE	×
● Darling, Maverick	S	×
● Daugherty, Kaufman	NE	65
Davenport, Red River	NE	32
● Davenport, Comal	C	32
Davidson's Burleson	C	×
Davilla, Milam	C	400
● Davis, Lamar	NE	26
Dawn, Smith	NE	×
● Dawson, Navarro	NE	500
Day, Wichita	N	×
● Dayton, Liberty	E	200
Deadwood, Panola	NE	×
● Dean, Leon	E	×
Deanville, Burleson	C	25
● Deaver, Grayson	NE	×
De Berry, Panola	NE	75
● Decatur, Wise	NE	2,250
De Gress, Jack	N	10
● De Kalb, Bowie	NE	250
Delba, Fannin	NE	32
● De Leon, Comanche	C	500
Delhi, Caldwell	C	35
Della Plain, Floyd	NW	×
Delma, Newton	E	10
● Delmar, Eastland	N	×
Delray, Panola	NE	10
● Del Rio, Val Verde	SW	3,500
Delvale, Travis	C	25
Demings Bridge, M't'g'rda	SE	50
Dempsey, Cass	NE	×
● Denison, Grayson	NE	10,959
● Densons, Upshur	NE	×
● Denton, Denton	N	3,500
Denver, Montague	N	75
Deport, Lamar	NE	200
● Derby, Frio	S	260
Derden, Hill	C	20
Desdimonia, Eastland	N	400
Desolo, Dallas	NE	10
Dessau, Travis	C	10
● Detroit, Red River	NE	800
● Dever's, Liberty	E	×
● Devers Woods, Liberty	E	150
● Devil's River, Val Verde	SW	×
● Devine, Medina	S	200
Dew, Freestone	E	50
Dexter, Cooke	N	257
● D'Hanis, Medina	S	300
Dial, Fannin	NE	32
● Dial, Cherokee	E	×
Diana, Upshur	NE	50
● Diana, Orange	E	65
● Dickenson, Galveston	SE	65
Dido, Tarrant	N	65
Dietz, Guadalupe	S	×
Dike, Hopkins	NE	×
● Dilley, Frio	S	26
● Dilworth, Gonzales	S	×
Dime Box, Lee	C	25
Dinero, Live Oak	S	10
Dingler, Comanche	C	25
Direct, Lamar	NE	×
Ditto, Atascosa	S	20
Divide, Hopkins	NE	65
Dixie, Lamar	NE	×
● Dixon, Hunt	NE	150
Doan's Wilbarger	N	100
Dockum Ranch, Dickens	NW	150
● Dodd, Fannin	NE	500
● Dodge, Walker	N	200
Dodson, Houston	E	×
Dolman, Stonewall	NE	×
Donohoe, Bell	C	×
Donelton, Hunt	NE	100
Dora, Nolan	NW	×
Dorolin, Lavaca	S	20
● Doss, Clay	N	10
Double Bayou, Chambers	SE	200
Double Horn, Burnet	C	25
Double Mountain, Stonewall	NW	×
Double Springs, Tarrant	N	110
● Douglas, Red River	NE	12
Douglass, Nacogdoches	E	200
Douglasville, Cass	NE	200
● Douro, Ector	W	×
Dowlin, Lamar	NE	65
Downing, Comanche	C	×
Downsville, McLennan	C	×
Draco, Williamson	C	10
Drane, Navarro	NE	40
Dresden, Navarro	NE	50
Driftwood, Hays	C	×
Dripping Springs, Hays	C	100
● Driscoll, Nueces	S	×
● Driskells, Upshur	NE	×
Drop, Denton	N	25
Drury, San Jacinto	E	×
● Dryden, Pecos	W	×
Dubina, Fayette	C	10
● Dublin, Erath	N	2,300
Duffau, Erath	N	300
● Duke, Fort Bend	SE	25
● Dull's Ranch, LaSalle	S	20
● Dumont, Harris	SE	×
Dump, Limestone	C	×
● Duncan, Hartley	SW	×
● Duncanville, Dallas	NE	200
Dundee, Archer	N	×
Dunlap, Travis	C	×
● Dunlay, Medina	S	×
Dunn, Scurry	NW	×
● Dunnings Gravel Pit, Er'th	N	×
Duplex, Fannin	NE	×
Durango, Falls	C	250
Durham, Borden	NW	×
● Durham, Harrison	NE	×
● Duroc, Eastland	N	×
● Duttons, Hood	N	×
● Duval, Travis	C	25
● Duval, Duval	S	×
Dye, Montague	N	150
● Dyer, Fort Bend	SE	×
Eagle Cove, Callahan	N	12
● Eagle Flat, El Paso	W	×
● Eagle Ford, Dallas	NE	75
● Eagle Lake, Colorado	SE	800
● Eagle Pass, Maverick	S	3,000
Eagle Point, Montague	N	83
Eagle Springs, Coryell	C	75
Earle, Bexar	S	×
Early, Cooke	N	×
● Earl's, Parker	N	×
Eason, Polk	E	25
● East Bernard, Wharton	SE	25
● East Dallas, Dallas	NE	×
Easterling, Wilson	S	10
East El Paso, El Paso	W	×
East Hamilton, Shelby	E	50
● Eastland, Eastland	N	750
Easton, Rusk	NE	50
● East Rivers, Montgomery	E	×
● East Yard, Bexar	S	×
● Echo, Bell	C	×
● Ector, Fannin	NE	×
● Eddy, McLennan	C	300
Eden, Concho	C	100
● Eden, Frio	S	×
Ederville, Tarrant	N	×
● Edgar, DeWitt	S	25
● Edgewood, Van Zandt	NE	26
Edinburg, Cameron	S	×
Edith, Coke	C	×
Edna, Jackson	S	600
Edna Slack Pens, Jackson	S	×
Edom, Van Zandt	NE	300
● Ely, Comanche	C	×
Effie, Wilbarger	N	×
● Egan, Johnson	N	100
● Egypt, Kaufman	NE	97
● Eighty-One Mile Siding, Angelina	E	×
● Elam Station, Dallas	NE	260
● El Campo, Wharton	SE	×
El Cuerbo, Webb	S	×
Elderville, Gregg	NE	50
Eldridge, Gray	SW	12
● Eldridge, Pecos	W	×
● Elgin, Bastrop	C	650
Eliasville, Young	N	50
● Elkhart, Anderson	E	100
Elk Horn, Red River	NE	325
● Ella, Brazos	C	×
● Ellinger, Fayette	C	250
● Elliott, Robertson	C	×
Elliott's, Matagorda	SE	75
Ellis, Edwards	C	×
● Elmdale, Taylor	NW	12
● Elmendorf, Bexar	S	×
Elm Grove, Caldwell	C	50
● Elm Grove, Brazoria	SE	×
● Elm Mott, McLennan	C	280
● Elmo, Kaufman	NE	300
Elmont, Grayson	NE	35
Elmview, Grayson	NE	10
● El Paso, El Paso	W	10 838
El Sanz, Cameron	S	×
El Sordo, Zapata	S	×
● El Toro, Jackson	S	×
● El Vista, Jefferson	SE	×
Elwood, Fannin	NE	32
Elysian Fields, Harrison	NE	250
Emberson, Lamar	NE	25
● Emerson, Pecos	W	×
Emilee, Tyler	E	10
Emmet, Navarro	NE	×
● Emory, Rains	NE	400
● Encinal, LaSalle	S	300
● Engle, Fayette	C	10
Engleman, Collin	NE	50
Euless, Tarrant	N	32
English, Red River	NE	×
● Ennis, Ellis	NE	3,000
Enon, Tarrant	N	12
Eolian, Stephens	N	14
Ephraim, Hall	SW	×
Epworth, Hale	NW	26
Equality, Harrison	NE	25
Equestria, Johnson	N	19
Era, Cooke	N	50
● Erath, Callahan	N	×
Erin, Jasper	E	15
● Erin, Harris	SE	×
Erna, Mason	E	×
Erskine, Concho	C	14
Escarbado, Deaf Smith	SW	×
● Eskota, Fisher	NW	×
Esperaza, Starr	S	×
Estacado, Crosby	NW	175
Estelle, Dallas	NE	97
Ethel, Grayson	NE	300
Etholen, El Paso	W	×
Etoile, Nacogdoches	E	200
Ettowa, Gonzales	S	×
Eudora, Angelina	E	32
Euless, Tarrant	N	25
Eulogy, Bosque	C	100
Eureka, Navarro	NE	25
● Eureka, Harris	SE	×
Evans, Hardeman	NW	×
Evans Point, Hopkins	NE	50
Evant, Coryell	C	50
Evergreen, San Jacinto	E	100
● Evergreen, Lee	C	×
Everitt, San Jacinto	E	×
Ewell, Upshur	NE	×
Exile, Edwards	C	32
● Eylau, Bowie	NE	150
Ezzell, Lavaca	S	30
● Fabens, El Paso	W	×
● Fagans, Bowie	NE	×
● Fairbanks, Bowie	NE	×
Fairfield, Freestone	E	600
● Fairland, Burnet	C	10
● Fairlee, Hunt	NE	×
Fairmount, Sabine	C	50
● Fair Plains, Cooke	N	×
Fair Play, Panola	NE	25
● Fairview, Burnet	C	×
Fair View, Wilson	S	100
Fairy, Hamilton	C	60
Fairyland, Hopkins	NE	75
Falcon, Crosby	NW	×
● Faker, Camp	NE	×
● Fannin, Goliad	S	100
Faut, Polk	E	50
Farmer, Young	N	50
● Farmers Branch, Dallas	NE	100
● Farmersville, Collin	NE	1,172
Farmington, Grayson	NE	105
Farrar, Limestone	C	50
Farrell, Cass	NE	×
● Farrells, Encinal	S	×
Farrsville, Newton	E	25
● Farwell, Dallam	NE	×
Farwell Hansford	SW	×
Farwell Park, Dallam	NE	×
● Fate, Rockwall	NE	200
● Faulkner, Ellis	NE	×
Fauna, Harris	SE	×
Fayburgh, Collin	NE	75
● Fayetteville, Fayette	C	300
Fedor, Lee	C	25
● Feely Val Verde	SW	×
Felder Washington	C	×
● Felicia, Liberty	E	×
● Feodora, Pecos	W	×
Ferguson, Grayson	NE	10
● Fern, Liberty	E	×
Ferns, Harrison	NE	×
● Ferris, Ellis	NE	350
● Ficklin, Austin	SE	×
● Field, Potter	SW	×
Field Creek, Llano	C	200
● Fielding, Camp	NE	×
Field's Store, Waller	SE	25
Files, Hill	C	15
Fincastle, Henderson	NE	500
● Finlay, El Paso	W	×
● Finley, Bowie	NE	×
Flints, Jack	N	75
● Fisher, Dallas	NE	×
● Fishers, Angelina	E	×
Fisher's Store, Comal	C	100
Fisher, Fisher	NW	150
Fisherburgh, Cooke	N	×
Fiskville, Travis	C	25
● Fitze, Nacogdoches	E	×
Fitzgerald, Anderson	E	×
● Flanagan, Rusk	NE	×
● Flanders, Val Verde	SW	×
● Flatonia, Fayette	C	1,300
Fleming, Comanche	C	12
● Flemmings, Tyler	E	×
Fleetwood Stephens	N	×
● Flint, Smith	NE	×
Florence, Williamson	C	500
● Floresville, Wilson	S	1,500
Floro, Jefferson	SE	×
● Floyd, Hunt	NE	300
Floydada, Floyd	NW	×
Flygap, Mason	E	100
● Foote's, Gregg	NE	325
Ford, Van Zandt	NE	×
● Ford, Harrison	NE	×
● Forest, Cherokee	E	×
● Forest, Cass	NE	×
Forestburgh, Montague	N	200
● Forney Kaufman	NE	1,000

TEXAS.

Towns.	Counties.	Index.	Pop.
Fort Brown	Cameron	S	×
Fort Clark	Kinney	S	×
Fort Chadbourne	Coke	C	200
Fort Concho	Tom Green	W	×
Fort Davis	Jeff Davis	W	3,000
Fort Duncan	Maverick	S	×
Fort Elliott	Wheeler	SW	300
Fort Ewell	LaSalle	S	65
● Fort Gates	Coryell	C	×
Fort Graham	Hill	C	25
Fort Griffin	Shackelford	N	400
● Fort Hancock	El Paso	W	200
Fort Leaton	Presidio	W	×
Fort McIntosh	Webb	S	×
Fort McKavett	Menard	C	150
Fort Richardson	Jack	N	×
Fort Spunky	Hood	N	×
Fort Stockton	Pecos	W	300
● Fort Worth	Tarrant	N	20,725
Foster	Fort Bend	SE	40
Fosterville	Anderson	E	40
● Foulkes	Bowie	NE	×
● Fourteen Mile Siding	Bowie	NE	×
Fowler	Bosque	C	25
Fowler's Mills	Polk	E	10
Franco	Parker	N	×
Frankford	Collin	NE	130
● Franklin	Robertson	C	1,000
● Franks	Duval	S	×
Frazer	Hopkins	NE	75
Fred	Tyler	E	25
Fredricksburgh	Gilles'e	C	1,140
Fredonia	Mason	E	100
Freeland	Johnson	N	32
Freeman	Panola	NE	×
Freisburgh	Colorado	SE	300
French	Navarro	NE	×
● French's	Cass	NE	×
Fresno	Collingsworth	SW	×
Freyburg	Fayette	C	×
Friendship	Harrison	NE	32
Frio Town	Frio	S	65
Frio Water Hole	Bandera	C	×
Frosa	Limestone	C	30
● Frost	Navarro	NE	75
● Fruitland	Smith	NE	×
Fulbright	Red River	NE	150
Fulp	Fannin	NE	×
● Fulshear	Fort Bend	SE	×
Fulton	Aransas	S	200
Gabion	Galveston	SE	890
Gabriel Mills	Williamson	C	10
● Gabriel River	Williamson	C	×
Gagne	Shelby	E	75
● Gainesville	Cooke	N	6,563
● Gall	Polk	E	50
Gallagher's Ranch	Medina	S	×
Gallaway	Cass	NE	10
● Gallaway	Cass	NE	×
Gallinas	Atascosa	S	10
● Galveston	Galveston	SE	29,118
Galvez	Nueces	S	×
Gamble	Ellis	NE	×
Gamma	Tom Green	W	×
● Ganado	Jackson	S	50
● Ganahl	Kerr	C	10
Gap	Comanche	C	×
Garden City	Glasscock	NW	×
● Gardentown	Harris	SE	×
Garden Valley	Smith	NE	75
Garfield	Travis	C	25
● Garland	Dallas	NE	400
Garner	Parker	N	×
● Garret	Ellis	NE	×
Garrets	Lamar	NE	50
● Garrison	Nacogdoches	E	200
Gartenverine	Galveston	SE	×
Garvin	Wise	N	200
● Garza	Denton	N	60
● Gatesville	Coryell	C	1,825
● Gause	Milam	C	100
● Gay Hill	Washington	C	50
● Geneva	McLennan	C	50
Geneva	Sabine	C	100
● Genoa	Harris	SE	×
Gent	Cherokee	E	100
Gentry's Mill	Hamilton	C	20
George's Creek	Somervell	N	50
● Georgetown	William'n	C	3,500
● Gerald	Denton	N	×
Gerald	McLennan	C	×
● Germania	Midland	NW	26
Germantown	Goliad	S	×
Geronimo	Guadalupe	S	×
Gertrude's	Jack	N	60
Gholson	McLennan	C	26
Gibbs	Dallas	NE	×
Gibson	Lamar	NE	65
Gibtown	Jack	N	200
● Giddings	Lee	C	1,250
Gilalpo	Ochiltree	SW	×
● Gilbert	Palo Pinto	N	×
Gilbert	Wichita	N	×
● Giles	Donley	SW	×
● Gilmans	Montgomery	E	×
● Gilmer	Upshur	NE	1,000
Glade	Polk	E	×
● Gladewater	Gregg	NE	250
Gladish	Waller	E	82
Gladstone	Walker	E	×
Glasgow	Wise	NE	50
Glass	Bastrop	C	×
● Glazier	Hemphill	SW	×
Gleam	Lee	C	×
Gleckler	Lavaca	S	25
Glen Cove	Coleman	C	50
Glenfawn	Rusk	NE	100
Glen Rose	Somervell	N	500
Glenwood	Upshur	NE	15
● Glidden	Colorado	SE	200
Glory	Lamar	NE	25
Goher	Fannin	NE	200
● Godley	Johnson	N	×
Goforth	Hays	C	×
Golden	Cass	NE	×
● Golden	Wood	NE	10
● Goldthwaite	Mills	E	1,200
● Goliad	Goliad	S	1,500
Golindo	McLennan	C	65
● Gomez	Reeves	W	×
● Gonzales	Gonzales	S	2,500
Good Luck	Walde	S	45
● Goodman	Bastrop	C	×
Goodnight	Armstrong	SW	×
● Goodnight	Navarro	NE	×
● Goodrich	Polk	E	25
Goodrich Park	Clay	N	×
Goodsonville	Anderson	E	×
● Goodwin	Comal	C	×
Goolesboro	Titus	NE	×
Gorbit	Dallas	NE	×
● Gordon	Palo Pinto	N	650
Gordonville	Grayson	NE	100
Goree	Knox	NW	×
● Gorman	Eastland	N	×
Goshen	Henderson	NE	200
Gough	Delta	NE	×
Gould	Rusk	NE	20
Graball	Washington	C	30
Grady	Fisher	NW	×
Graham	Young	N	793
● Granbury	Hood	N	1,600
Granda	Mason	E	10
● Grand Lake	Montgomery	E	×
● Grand Prairie	Dallas	NE	50
● Grand Saline	Van Zandt	NE	50
● Grand View	Johnson	N	500
Grangeno	Hidalgo	S	70
● Granger	Williamson	C	250
● Granite Mountain	Burnet	C	×
Grant	Marion	NE	×
● Grant	Bowie	NE	×
● Grapeland	Houston	E	300
Grapetown	Gillespie	C	×
● Grapevine	Tarrant	N	500
Grassbur	DeWitt	S	×
Grasslands	Lynn	NW	×
● Gravel Pit	Bowie	NE	×
● Gravel Pit	Camp	NE	×
● Gravel Pit	Dallas	NE	×
Gray	Eastland	N	×
Graybill	Collin	NE	50
Gray Rock	Franklin	NE	150
● Grayton	El Paso	W	82
● Green	Webb	S	×
Green Hill	Titus	NE	82
Greenock	Bosque	C	×
● Green's	Harris	SE	10
● Greenville	Hunt	NE	4,350
Greenvine	Washington	C	100
Greenwood	Wise	N	300
Gregg	Travis	D	×
● Gregory	Aransas	S	×
Gribble Springs	Denton	N	80
Grice	Upshur	NE	×
Griffin	Cherokee	E	82
Grigsby's Bluff	Jefferson	SE	40
Grimes	Tyler	E	×
● Grindstaff Quarry	Gra'n	NE	×
● Groesbeck	Limestone	C	1,200
Grove	Lamar	NE	100
Grove Ranch	Williamson	C	×
Groveland	Jack	N	×
● Groveton	Trinity	E	1,000
Grumlyville	Lampasas	C	×
● Guadalupe	Victoria	S	25
● Guide	Ellis	NE	200
Guion	Taylor	NW	19
Gulf Prairie	Brazoria	SE	12
Gum	Wise	N	10
● Gum Island	Harris	SE	×
Gunsight	Stephens	N	260
Gussettville	Live Oak	S	30
Gustine	Comanche	C	×
Guy's Store	Leon	E	25
Gwynn	Schleicher	C	×
● Gypsum	Hardeman	NW	×
Hackberry	Lavaca	S	75
Hagansport	Franklin	NE	100
Hagerstown	Reeves	W	×
Halesborough	Red River	NE	60
● Hale Station	Dallas	NE	×
Halfway	Hill	C	×
● Hallettsville	Lavaca	S	1,000
● Hallsville	Harrison	NE	250
Hamilton	Hamilton	C	1,000
● Hammond	Robertson	C	50
Hamon	Gonzales	S	10
Hancock	Limestone	C	10
● Hancock's	Travis	C	×
Handley's	Polk	E	25
● Handley	Tarrant	N	50
Hannibal	Erath	N	×
Hanover	Milam	C	×
Hansford	Hansford	SW	×
Hanover Hill	Hill	C	32
Hanson	Fort Bend	SE	×
Hardeman	Matagorda	SE	100
Harden's Store	Leon	E	25
Hardin	Hardin	E	50
Hardy	Montague	N	100
● Harlem	Fort Bend	SE	10
Harmony Hill	Rusk	NE	75
Harper	Gillespie	C	32
Harris	Edwards	C	×
● Harrisburgh	Harris	SE	250
● Harris Creek	McLennan	C	×
Harris Ferry	Red River	NE	25
● Harrison	McLennan	C	20
● Harrold	Wilbarger	N	300
● Hartley	Hartley	SW	10
Hartville	Callahan	N	×
● Hartz	Maverick	S	×
Harvester	Waller	SE	×
Harvey	Brazos	C	25
● Harwood	Gonzales	S	200
Haskell	Haskell	NW	800
● Haskell	El Paso	W	×
● Haslet	Tarrant	N	×
Hastings	Kendall	C	×
Hatti	Cooke	N	×
Halton	Polk	E	32
Hatton	Van Zandt	NE	×
Haught's Store	Dallas	NE	100
Havanna	Hidalgo	S	10
Haw Creek	Fayette	C	25
Hawkeye	Denton	N	×
● Hawkins	Wood	NE	300
Hawkinsville	Matagorda	SE	65
Hayden	Van Zandt	NE	×
Hayes	Robertson	C	20
● Haymond	Buchel	W	24
● Haysland	Panola	NE	20
Hayrick	Coke	C	75
Haywards	Harrison	NE	×
● Hazle	Clay	N	×
Hazle Dell	Comanche	C	57
Headsville	Robertson	C	79
● Healey	Cherokee	E	×
● Heard	Uvalde	S	×
● Hearne	Robertson	C	1,350
Heath	Rockwall	NE	32
Hebron	Denton	N	×
Hedwig's Hill	Mason	E	100
● Heidenheimer	Bell	C	50
Helena	Karnes	S	300
Helinora	Fort Bend	SE	50
Helotes	Bexar	S	720
Hembrie	Crockett	W	×
Hemphill	Sabine	C	300
● Hempstead	Waller	SE	3,101
● Henderson	Rusk	NE	1,800
Hendricks	Rusk	NE	10
Henly	Hays	C	20
● Henrietta	Clay	N	2,762
● Herman	Wise	N	×
Hermitage	Cass	NE	15
Herrsville	Smith	NE	26
● Hermosa	Reeves	W	×
Hester	Navarro	NE	×
Heugh	Johnson	N	80
● Hewitt	McLennan	C	10
Heynville	Harrison	NE	×
Hiawatha	Newton	E	×
Hickory Creek	Hunt	NE	10
Hickory Hill	Cass	NE	12
● Hicks	Shackelford	N	×
● Hico	Hamilton	C	845
Hidalgo	Hidalgo	S	200
● Higgins	Lipscomb	SW	300
High	Galveston	SE	×
High Hill	Fayette	C	565
Highland	Erath	N	×
● Highland	Galveston	SE	×
Highland Pond	Montgo'ry	E	65
● High Prairie	Madison	E	×
Hilda	Guadalupe	S	×
Hillcoat	Kinney	S	×
Hill Creek	Bosque	C	32
Hillendahl	Harris	SE	×
● Hillister	Tyler	E	130
● Hillsborough	Hill	S	3,000
● Hills Prairie	Bastrop	C	65
Hill Station	Parker	N	×
Hills Store	San Jacinto	E	10
● Hinckley	Lamar	NE	×
Hinckley	Hunt	NE	50
Hiner	Parker	N	×
Hinkle's Ferry	Brazoria	SE	10
● Hitchcock	Galveston	SE	10
Hitson	Fisher	NW	×
Hobbs	Fisher	NW	×
Hochheim	De Witt	S	300
● Hockley	Harris	SE	250
● Hodge	Tarrant	N	398
Holland	Bell	C	200
Hollis	Madison	E	50
● Holly	Smith	NE	×
Holly	Houston	E	50
Holly Springs	Jasper	E	32
Holly Springs	Newton	E	25
Holmes	Panola	NE	×
Holshausen	Polk	E	32
Homer	Angelina	E	500
Hondo Canon	Bandera	C	65
● Hondo City	Medina	S	300
● Honey Grove	Fannin	NE	2,000
● Honey Springs	Dallas	NE	×
Hood	Cooke	N	×
Hookerville	Burleson	C	66
Hooks	Bowie	NE	50
Hook's Switch	Hardin	E	10
● Hooper	Travis	C	×
Hoover's Gin	Hunt	NE	×
Hoover's	Burnet	C	82
Hope	Lavaca	S	25
Hopewell	Smith	NE	12
Horace	Upshur	NE	×
Hornhill	Limestone	C	60
Hornsby	Travis	C	30
Horsehead Tank	Foley	S	×
Horseshoe	Erath	N	×
● Hortense	Tom Green	W	×
Hot Springs	El Paso	W	×
● House	Fort Bend	SE	×
Housely	Dallas	NE	50
● Houston	Harris	SE	27,411
Howard	Hell	C	65
Howard	Archer	N	×
Howard Valley	Jack	N	90
● Howe	Grayson	NE	450
Howell	Jasper	E	×
● Howth Station	Waller	SE	50
● Hubbard	Hill	C	1,480
Huber	Shelby	E	32
Huckabay	Erath	N	×
Hudson	Red River	NE	×
Huffins	Cass	NE	130
Huffman	Harris	SE	10
Hugh	Johnson	N	12
● Hughes Spring	Cass	NE	300
● Humble	Harris	SE	50
● Hungerford	Wharton	SE	50
Hunt	Hunt	NE	12
● Hunter	Comal	C	15
Hunter's Retreat	M'tgomery	E	56
● Huntsville	Walker	E	2,271
Hurst	Coryell	C	×
● Husband's	Hunt	NE	×
● Hutchins	Dallas	NE	150
● Hutto	Williamson	C	200
● Hyatt	Tyler	E	200
Hydesport	Brown	C	10
Hye	Blanco	C	50
Hylton	Nolan	NW	10
● Iatan	Mitchell	NW	×
Ida	Grayson	NE	10
Idalia	Newton	E	12
● Idlewild	Bexar	S	×
Ilah	Polk	E	10
● Ilka	Guadalupe	S	×
Illinois Bend	Montague	N	10
Independence	Washington	C	300
● Independence	Cherokee	E	×
Indian Creek	Brown	C	15
● Indian Crossing	Karnes	S	×
Indian Gap	Hamilton	C	25
Indianola	Calhoun	S	20
Indio	Maverick	S	19
Industry	Austin	SE	1,500
● Inez	Victoria	S	100
● Ingersoll	Bowie	NE	30
● Ingleside	Aransas	S	×
● Ingleside Junction	Aransas	S	×
Ingleside	Panola	NE	25
Ingram	Kerr	C	10
Iola	Grimes	E	200
● Iona	Parker	N	×
Ioni	Anderson	E	65
● Iowa Park	Wichita	N	200
Ira	Red River	NE	×
● Ira	Goliad	S	×
● Iredell	Bosque	C	600
Irene	Hill	C	60
Iron Bridge	Gregg	NE	×
Iron Mountain	Rusk	NE	32
Ironosa	San Augustine	E	15
Ironwood	Liberty	E	75
Isabel	Cameron	S	×
● Isaca	Red River	NE	10
● Iser	El Paso	W	×
Italy	Ellis	NE	300
● Itaska	Hill	C	1,000
Iuka	Atascosa	S	×
Ivanhoe	Fannin	NE	25
Ivy	Angelina	E	×
● Ivy	Caldwell	C	×
Izoro	Coryell	C	×
Jack Camp	Polk	E	×
Jacksboro	Jack	N	1,000
Jackson	Van Zandt	NE	×
● Jacksonville	Cherokee	E	1,400
Jacobia	Hunt	NE	×
James	Houston	E	65
Jameson	Grayson	NE	25
Jamestown	Smith	NE	65
Japonica	Kerr	C	×
Jardin	Hunt	NE	130
● Jarvis	Smith	NE	×
Jasper	Jasper	E	400
Jayton	Kent	NW	×
● Jeanetta	Harris	SE	×
Jeannette	Jack	N	32
Jeddo	Bastrop	C	30
● Jefferson	Marion	NE	3,070
● Jeffries	Ellis	NE	20
Jennings	Lamar	NE	25
● Jester	Navarro	NE	×
Jewell	Eastland	N	30
● Jewett	Leon	E	500
Jimned	Wise	NE	10
Jim Town	Dallas	NE	50
● Joaquin	Shelby	E	100
Johnson City	Blanco	C	100
Johnson's Station	Tarrant	N	100
● Johnstone	Val Verde	SW	×
● Joiner	Fayette	C	×
Jonah	Williamson	C	25
Jonesboro	Coryell	C	300
Jones' Prairie	Milam	C	15
● Jonesville	Harrison	NE	75
Jordan Spring	Foley	S	×
● Josephine	Collin	NE	×
● Joshua	Johnson	N	350
● Josserand	Trinity	E	75
● Judd	Palo Pinto	N	×
Judson	Gregg	NE	×
● Julia Stock Pens	De Witt	S	×
Julian	Houston	E	40
Jumbo	Panola	NE	×
● Junction	Navarro	NE	×
● Junction	Travis	C	×
Junction City	Kimble	C	300
Juno	Val Verde	SW	×
● Justin	Denton	N	30
Ka	Dallas	NE	16
Kanawha	Red River	NE	×
Karney	Lavaca	S	260
Kasoga	Knox	NW	×
Katemcy	Mason	E	100
● Kaufman	Kaufman	NE	1,300
● Keechie	Leon	E	10
● Keeran	Victoria	S	×
Keeter	Wise	N	100
Keith	Grimes	E	10
● Keller	Tarrant	N	130
● Kelly's	Walker	SE	×
● Kellyville	Marion	NE	150
● Kelty's	Angelina	E	×
Kemp	Kaufman	NE	500
Kemper City	Victoria	S	×
● Kempner	Lampasas	C	300
Kendalia	Kendall	C	20
● Kendleton	Fort Bend	SE	5
● Kenedy	Karnes	S	150
● Kennedale	Tarrant	N	20
● Kennyville	Austin	SE	150
Keno	Liberty	E	75
● Kent	El Paso	W	×
● Kentucky Town	Grays'n	NE	100
● Kerens	Navarro	NE	400
● Kerrville	Kerr	C	1,100
Key West	Montague	N	25
Kicaster	Wilson	S	×
Kickapoo	Anderson	E	65
Kickapoo Springs	T'mGr'n	W	12
● Kildare	Cass	NE	200
● Kilgore	Gregg	NE	500
● Killeen	Bell	C	400
Kimball	Bosque	C	200
Kincaid	Clay	N	12
King	Coryell	C	×
● Kingsbury	Guadalupe	S	150
Kings Farm	Cass	NE	×
● Kingston	Hunt	NE	600
Kinkler	Lavaca	S	25
● Kinney	Kinney	S	×
Kiomatia	Red River	NE	32
● Kirby	Bexar	S	×
Kirk	Bexar	S	×
Kirk	Limestone	C	15
Kirkham	Liberty	E	×
● Kirkland	Childress	SW	20
● Kleburg	Dallas	NE	50
● Kleiber	Harris	SE	×
Klein	Harris	SE	22
Knickerbocker	Tom Gr'n	W	65
Knight	Polk	E	×
Knittel	Burleson	C	×
Knob	San Saba	C	×
Knox	Hamilton	C	×
Koerths	Lavaca	S	195
Koockville	Mason	E	90
● Kokernot	Gonzales	S	×
Kolbs	Milam	C	×
● Kopperl	Bosque	C	250
Korville	Harris	SE	×
● Kosse	Limestone	C	735
● Kouns	Travis	C	×
● Kountze	Hardin	E	450
● Krum	Denton	N	30
Kurten	Brazos	C	×
● Kurth	Polk	E	×
Kutach Store	Lavaca	S	32
● Kyle	Hays	C	500
La Bahia	Washington	C	40
● Labatt	Wilson	S	×
La Bello	Jefferson	SE	×
Lacasa	Stephens	N	×
● Lacoste	Bexar	S	×
Lacy	Burnet	C	50
● Ladonia	Fannin	NE	850
La Fayette	Upshur	NE	200
Lafitte	Galveston	SE	×
Lagarto	Live Oak	S	150
● La Grange	Fayette	C	2,500
Lahal	Burnet	C	×
● Lake	Robertson	C	×
La Grulla	Starr	S	520
Lake	Galveston	SE	×
Lake City	Milam	C	82
Lake Creek	Delta	NE	15
Lake Mills	Collin	NE	32
● Lake Fork	Wood	NE	×
Lakeview	Hall	SW	×
Lamar	Aransas	S	×
● Lamarque	Galveston	SE	×
Lamasco	Fannin	NE	75
● Lambert	Parker	N	×
Lamkin	Comanche	C	50
● Lampasas	Lampasas	C	3,000
● Lanark	Cass	NE	×
● Lancaster	Dallas	NE	1,000
Lancing	Hamilton	C	×
Landrum	Falls	C	40
Lane	Hunt	NE	20
Laneville	Rusk	NE	25
Lang	Falls	C	×
● Langtry	Val Verde	SW	×
Langtry's Store	Pecos		10
Lanham	Hamilton	C	50
Lanier	Cass	NE	50
● Lansing	Harrison	NE	×
Lapara	Live Oak	S	×
La Plata	Deaf Smith	SW	×
Larch	Newton	E	10
● Laredo	Webb	S	11,313
Larissa	Cherokee	E	260
● Lasater	Marion	NE	100
Latium	Washington	C	40
Latona	Childress	SW	×
Laurel	Newton	E	×
Lavernia	Wilson	S	300
Lavon	Collin	NE	×
Lawndale	Kaufman	NE	200
● Lawrence	Kaufman	NE	200
Laws	Franklin	NE	90
Lawsonville	Rusk	NE	88
● Lazarus	Cooke	N	×
Leake's	Ellis	NE	12
Leaky	Edwards	C	300
● Leander	Williamson	C	400
Lebanon	Collin	NE	300
● Ledbetter	Fayette	C	300
Lee	Childress	SW	×
● Leesburgh	Camp	NE	200
Lees Mill	Newton	E	10
Leesville	Gonzales	S	1,000
Legg	Henderson	NE	×
● Leggett	Polk	E	150
Le Gress	Jack	N	×
● Lelia	Donley	SW	×
● Lem	Eastland	N	×
Lemley	Parker	N	×
● Lenoir	Lamar	NE	×
Lenore	Jones	NW	×
● Lenox	Buchel	W	×
● Leon	Bexar	S	×
Leona	Leon	E	75
● Leonard	Fannin	NE	200
● Leon Junction	Coryell	C	12
● Leon Springs	Bexar	S	50
● Leslie	Waller	SE	50
Leslie Mills	Montgomery	E	35
● Letot	Dallas	NE	50
Levita	Coryell	C	25
Le Walt	Stephens	N	65
● Lewis	Milam	C	×
Lewis Ferry	Jasper	E	65
● Lewisville	Denton	N	600
● Lexington	Lee	C	200
Liberty	Liberty	E	500
● Liberty Hill	Williamson	C	250
Lien	Collin	NE	×
Lilac	Milam	C	50
Lilla	Lavaca	S	12
● Lime City	Coryell	C	×
● Lincoln	Lee	C	10
● Lindale	Smith	NE	150
Linden	Cass	NE	500
● Lindsay	Cooke	N	×
Lingleville	Erath	N	100
Linksville	Jones	NW	×
Linn Flat	Nacogdoches	E	100
● Linwood	Cherokee	E	×
Lipan	Hood	N	250
Lipscomb	Lipscomb	SW	200
Lisbon	Dallas	NE	50
● Little	Travis	C	×
Little Elm	Denton	N	60
● Little River	Bell	C	10
Live Oaks	Bastrop	C	35
Liverpool	Brazoria	SE	65
● Livingston	Polk	E	1,000
Livonia	Newton	E	12
Llano	Llano	C	1,500
Lloyd	Denton	N	20
Lockett	Marion	NE	×
● Lockhart	Caldwell	C	1,300
Lockney	Floyd	NW	×
● Lodi	Marion	NE	150
● Lola	Nacogdoches	E	×
Lodwick	Marion	NE	80
Lohn	McCulloch	C	×
Lomena	Reeves	W	×
● Lometa	Lampasas	C	250
London	Kimble	C	20
Lone Grove	Llano	C	60
● Lone Oak	Hunt	NE	600
Lone Star	Cherokee	E	100
Long Branch	Panola	NE	46
● Longfellow	Pecos	W	×
Long Lake	Anderson	E	×
Long Leaf	San Augustine	E	40
Long Mott	Calhoun	S	165
Long Point	Washington	C	50
● Long's	Hardin	E	×
Longstreet	Montgomery	E	50
Longview	Gregg	NE	3,000
Looneyville	Nacogdoches	E	×
Loop	Clay	N	×
Lopena	Zapata	S	77
● Loraine	Mitchell	NW	×
● Lorena	McLennan	C	225
● Lorine	Colorado	SE	×
Loring	Cooke	N	×
● Los Angeles	Encinal	S	×
Los Encinos	Duval	S	50
Losoya	Bexar	S	×
Lott	Falls	C	×
● Lott	Goliad	S	×
● Lotus	Harris	SE	×
● Louise	Wharton	SE	×
● Lovelady	Houston	E	600
● Lowe	Upshur	NE	×
Lowry	Panola	NE	19
Loyal Valley	Mason	E	150
● Lozier	Pecos	W	×
Lubbock	Lubbock	NW	×
Lucas	Collin	NE	×
Lucerne	Reeves	W	×
Luckenback	Gillespie	C	10
● Lucy	Victoria	S	×
Luella	Grayson	NE	×
● Lufkin	Angelina	E	1,000
● Luling	Caldwell	C	1,800
Luma Vista	Zavalla	S	75
Lumber	Marion	NE	×
Luna	Freestone	E	75
Lunette	Eastland	N	×
● Luther	Harrison	NE	×
Lydia	Red River	NE	32
Lynchburgh	Harris	SE	25
● Lyon	Grayson	NE	×
● Lyons	Burleson	C	200
● Lytle	Atascosa	S	120
Lytton Springs	Caldwell	C	70
McAdams	Walker	E	×
McAfee's Store	Tarrant	N	325
McClanahan	Falls	C	25
McCreaville	Lampasas	C	15
McCormick	Archer	N	×
McCoy	Kaufman	NE	×
McCraven	Washington	C	10
● McDade	Bastrop	C	200
McDonald's Store	Bastrop	C	50
McDuff	Bastrop	C	25
● McDuffies	Trinity	E	×
McGinnis	Bowie	NE	24
McGirk	Hamilton	C	×
● McGregor	McLennan	C	1,587
McKavitt	Tom Green	W	×
● McKee's	Val Verde	SW	×
● McKinney	Collin	NE	2,600
● McLeans	Cass	NE	×
McLendon's	Rockwall	NE	50
● McMullen	McLennan	C	×
McNairy	Dallas	NE	×
● McNeill	Travis	C	×
McRae	Montgomery	E	×
Mable	Lipscomb	SW	×
● Macedona	Bexar	S	×
Mack	Wilbarger	N	×
● Mackey	Wharton	SE	×
Macklesville	Caldwell	C	×
● Mack's	Wood	NE	×
Macomb	Grayson	NE	25
Macune	San Augustine	E	×
Macy	Brazos	SE	25
● Madden	El Paso	W	×
Madisonville	Madison	E	400
Madras	Red River	NE	×
● Maginnis	Bowie	NE	32
Magnolia Springs	Jasper	E	100
Mahomet	Burnet	C	25
Mahon	Panola	NE	×
Mainzer	Dallas	NE	×
● Malakoff	Henderson	NE	250
● Malone	El Paso	W	×
Maloney	Ellis	NE	15
● Malta	Bowie	NE	×
Mammoth	Lipscomb	SW	×
● Manachaca	Travis	C	70
● Manahuilla	Goliad	S	×
Manchester	Red River	NE	50
Manestee	Tom Green	W	×
● Manor	Travis	C	500
● Mansfield	Tarrant	N	900
● Manthe	Panola	NE	×
Mantua	Collin	NE	12
Maple	Collin	NE	×
● Marathon	Buchel	W	50
● Marble Falls	Burnet	C	300
● Marcetena	Wilson	S	10
● Marcelina	Wilson	S	×
● Marfa	Presidio	W	400
Margaret	Hardeman	NW	100
Marianna	Polk	E	200
Marietta	Cass	NE	50
● Marion	Guadalupe	S	150
● Mark Belt	Brazoria	SE	×
Markley	Young	N	×
● Marlin	Falls	C	2,050
Marmaduke	Jack	N	12
● Marquez	Leon	E	200
● Marshall	Harrison	NE	7,196
Mart	McLennan	C	75
● Martin	Panola	NE	×
Martin City	Nacogdoches	E	57
Martindale	Caldwell	C	50
Martin's Mills	Van Zandt	NE	25
Martin Springs	Grayson	NE	25
Martinsville	Nacogdoches	E	50
Marystown	Johnson	N	65
Marysville	Cooke	N	200
Mason	Mason	E	900
Massey	Hill	C	25
● Masterson	Brazoria	SE	×
Mastersville	McLennan	C	×
Matador	Motley	NW	×
Matagorda	Matagorda	SE	400
● Mathis	San Patricio	SE	×
● Matlock	Dallam	SW	×
● Matthews	Bowie	NE	×
Maverick	Runnels	C	130
Maxdale	Bell	C	10
Maxey	Lamar	NE	40
● Maxwell	Caldwell	C	10
● Maxon	Pecos	W	×
● Maxwell	Collin	NE	×
May	Brown	C	10
Maynard	San Jacinto	E	50
Mayfield	Milam	C	200
Meade Springs	Fannin	NE	10
Medina	Bandera	C	100
● Medina	Bexar	S	×
● Medley	Montgomery	E	×
● Medi	Bee	S	×
● Melissa	Collin	NE	250
Melrose	Nacogdoches	E	200
Memphis	Hall	SW	×
Menardville	Menard	C	250
Mendiette	Duval	S	65
● Mendota	Colorado	SE	×
Mentz	Colorado	SE	20
Mercer's Gap	Comanche	C	50
● Meridian	Bosque	C	1,000
● Meredith	Johnson	N	×
Merit	Hunt	NE	100
● Merkel	Taylor	NW	97
Merle	Burleson	C	25
Merrilltown	Travis	C	32
Merrivale	Bosque	C	×
● Mertens	Hill	C	×
Mero	Henderson	NE	×
● Mesquital	San Patricio	SE	97
● Mesquito	Duval	S	195
● Mesquite	Dallas	NE	300
● Metz	Ector	W	×
● Mexia	Limestone	C	3,000
Meyersville	DeWitt	S	300
● Miami	Angelina	E	300
● Miami	Roberts	SW	×
Middle Bayou	Harris	SE	×
Middleton	Leon	E	25
● Midland	Midland	NW	731
● Midlothian	Ellis	NE	600
Midway	Madison	E	100
Midyett	Panola	NE	×
Miguel	Frio	S	20
Milam	Sabine	C	200
● Milano	Milam	C	400
Milano Junc.	Milam	C	32
Milburn	McCulloch	C	50
● Miles Station	Runnels	C	×
● Milford	Ellis	NE	500
● Mill Creek	Austin	SE	×
● Mill Creek	Washington	C	×
● Miller	Dallas	NE	×
Miller	Bastrop	C	12
Miller Grove	Hopkins	NE	100
Millerton	Milam	C	×
● Millett	LaSalle	S	20
● Millheim	Austin	SE	×
Millheim	Austin	SE	100
● Millican	Brazos	C	700
Mills	Freestone	E	50
● Millsap	Parker	N	400
Millseat	Hays	C	10
Millwood	Collin	NE	100
Milton	Lamar	NE	10
Minden	Rusk	NE	150
● Mineola	Wood	NE	2,000
Mineral City	Bee	S	75
Mineral Wells	Palo Pinto	N	500
● Mineral Springs	Panola	NE	×
● Mingo	Denton	N	×
Mink	Montgomery	E	10
● Minor	Lampasas	C	10
Minter	Lamar	NE	75
Mission Valley	Victoria	S	195
Mitchell	Lipscomb	SW	×
Mixon	Cherokee	E	×
Mobeetie	Wheeler	SW	400
● Mobile	Tyler	E	10
Moffat	Bell	C	100
● Monahan	Ward	W	×
Monaville	Waller	SE	×
● Monday's	Cass	NE	×
Monkstown	Fannin	NE	10
Monroe	Rusk	NE	30
Montague	Montague	N	850
Montalba	Anderson	E	25
Mont Belview	Chambers	SE	×
Montell	Uvalde	S	10
● Montgomery	Montg'y	E	500
Montgomery Mill	Colorado	SE	32
Monticello	Titus	NE	65
Mont Vale	Tom Green	W	15
● Montoya	El Paso	W	×
Montvale Springs	Harri'n	NE	×
● Moody	McLennan	C	500
● Moore's Station	Frio	S	250
Mooresville	Falls	C	100
Morales	Jackson	S	50
Moravia	Lavaca	S	100
Moreland	Navarro	NE	×
● Morgan	Bosque	C	475
Morgan's Mills	Erath	N	20
● Morita	Howard	NW	×
Mormon Grove	Grayson	NE	12
Morriss' Ferry	Jasper	E	65
Morrisville	Montgomery	E	50
● Moscow	Polk	E	225
Mosel	Gillespie	C	×
Mosely	Red River	NE	15
Mosheim	Bosque	C	×
Moss Bluff	Liberty	E	400
Mossville	Cooke	N	65
Motley	Rusk	NE	65
Mott	Angelina	E	32
● Moulton	Lavaca	S	20
Moulton Institute	Lavaca	S	140
Mound	Coryell	C	10
Mound	Dickens	NW	×
Mound Prairie	Anderson	E	12
Mountain City	Hays	C	25
Mountain Home	Kerr	C	×
Mountain Peak	Ellis	NE	100
Mountain Spring	Cooke	N	36
Mountain Tank	Buchel	W	×
Mount Blanco	Crosby	NW	48
● Mount Calm	Hill	C	200
Mount Carmel	Smith	NE	40
Mount Enterprise	Rusk	NE	80
Mount Hope	San Jacinto	E	12
Mount Joy	Delta	NE	15
Mount Moro	Taylor	NW	97
● Mount Pleasant	Tit's	NE	1,500
● Mount Selman	Cherokee	E	100
Mount Sylvan	Smith	NE	75
● Mount Vernon	Fra'n	NE	700
Mud	Travis	C	15
● Mud Island	Nueces	S	×
Mudville	Brazos	C	130
Muela	Maverick	S	×
● Muenster	Cooke	N	×
Mulberry	Fannin	NE	50
● Muldoon	Fayette	C	100
● Mullin	Mills	E	75
● Mulvey	Polk	E	×
Mumford	Robertson	C	150
● Murchison	Henderson	NE	65
Murray	Young	N	200
Murray	El Paso	W	×
Musquez	Jeff Davis	W	×
● Mustang	Brazoria	SE	50
● Mustang River	Tarrant	N	×
Mustang	Denton	N	×
● Myra	Cooke	N	×
Myrtle	Clay	N	10
Myrtle Springs	Van Zandt	NE	10
● Nacogdoches	Nacogd's	E	1,500
Nailer	Fannin	NE	20
Naruna	Burnet	C	32
Nash	Ellis	NE	200
Nassau	Fayette	C	82
Nathan	Johnson	N	×
● Natili	Fort Bend	SE	×
● Navasota	Grimes	E	2,797
Navarro Mills	Navarro	NE	25
Navidad	Jackson	S	82
● Neals	Upshur	NE	24
Nebo	Cherokee	E	82
Nechanitz	Fayette	C	25
● Neches	Anderson	E	×
Nechesville	Anderson	E	100
Need	Lamar	NE	×
Needmore	Delta	NE	50
Neluda	Jones	NW	×
● Nelsons	Bowie	NE	×
Nelsonville	Austin	SE	100
Nelta	Hopkins	NE	100
Neola	Hunt	NE	×
Nesbitt	Robertson	C	×
● Nevada	Collins	NE	100
Neville	Gonzales	S	×
● New Baden	Robertson	C	10
New Berlin	Guadalupe	S	40
New Birmingham	Che'kee	E	1,200
● New Boston	Bowie	NE	500
● New Braunfels	Com'he	C	2,000
Newburg	Comanche	C	25
● New Caney	Montgomery	E	30
New Columbia	Newton	E	12
● Newell	Kinney	S	×
New Fountain	Medina	S	150
New Home	Hays	C	50
New Hope	Dallas	NE	25
New Hope	Jack	N	165
● Newlin	Hall	SW	×
Newman	Fisher	NW	48
● New Philadelphia	Wh'n	SE	150
Newport	Clay	N	75
New Prague	Fayette	C	97
New Salem	Rusk	NE	200
Newsom	Jones	NW	×

Towns. Counties.	Index.	Pop.
New Sweeden, Travis	C	10
Newton, Newton	E	150
New Ulm, Austin	SE	150
●New Waverly, Walker	E	200
New York, Henderson	NE	15
●Neyland, Hunt	NE	×
●Neylandville, Hunt	NE	×
●Nichols, Karnes	S	×
Nickel, Gonzales	S	25
Nile, Milam	C	×
Nimrod, Eastland	N	×
Nix, Lampasas	C	20
Nobility, Fannin	NE	25
Noble, Lamar	NE	×
Nockenut, Wilson	S	100
●Nocona, Montague	N	50
●Nolanville, Bell	C	100
●Nona, Hardin	E	125
●Noonan, Medina	S	×
Noonday, Smith	NE	25
●Nopal, Presidio	W	×
Norris, Val Verde	SW	×
Norse, Bosque	C	50
●Norton, Grayson	NE	12
Norway Mills, Bosque	C	25
●Norwood, Runnels	C	×
●Nottawa, Wharton	SE	×
Novice, Coleman	C	12
Noxville, Kimble	C	20
Nubia, Taylor	NW	×
●Nueces, Uvalde	S	50
Nueces, Nueces	S	165
●Nugent, Bowie	NE	×
●Nursery, Victoria	S	50
Oak, Ellis	NE	×
Oakalla, Burnet	C	25
Oak Cliff, Dallas	NE	1,700
Oak Forest, Gonzales	S	×
●Oak Grove, Bowie	NE	×
Oak Grove, Tarrant	N	50
Oak Hill, Travis	C	50
Oakland, Colorado	SE	200
Oak Point, Milam	C	32
Oak Valley, Hill	C	32
Oakville, Live Oak	S	350
●Oakwood, Leon	E	500
Ochiltree, Ochiltree	SW	×
●Ochoa, Encinal	S	×
Ocker, Bell	C	10
Oden, Leon	E	55
●Odessa, Ector	W	×
Oenaville, Bell	C	150
O'Farrell, Cass	NE	×
●Ogles, Lampasas	C	×
●Oglesby, Coryell	C	20
Ohio, Hamilton	C	30
Oklahoma, Cooke	N	97
●Oklaunion, Wilbarger	N	×
Oldenburg, Fayette	C	100
Old Monterey, Marion	NE	40
●Old Round Rock, Will'son	C	300
Oletha, Limestone	C	25
●Olive, Hardin	E	500
Oliver, Denton	N	195
●Olmos, Maverick	S	×
Olmus, Guadalupe	S	10
●Omaha, Morris	NE	450
Omega, Upshur	NE	10
Omen, Smith	NE	50
Oneta, Leon	E	×
Opah, Red River	NE	25
Ophelia, Caldwell	C	×
O'Quinn, Fayette	C	25
Ora, Angelina	E	65
Oran, Palo Pinto	N	×
●Orange, Orange	E	3,168
Orangeville, Fannin	NE	100
Orleans, Cooke	N	×
●Orphans Home, Dallas	NE	20
●Orphan's Home, Navarro	NE	×
Orrville, Marion	NE	40
Osage, Coryell	C	25
Osceola, Hill	C	100
●Osman, Pecos	W	×
Otis, Red River	NE	32
Otto, Cottle	NW	32
●Otto, Gonzales	S	×
●Overton, Rusk	NE	1,000
Ovilla, Ellis	NE	150
Owlet Green, Van Zandt	NE	50
Oxford, Llano	C	40
●Oyster Creek, Brazoria	SE	10
Pack Saddle, Llano	C	50
Padre Island, Nueces	S	65
●Paige, Bastrop	C	275
●Painted Cave, Val Verde	SW	×
Paint Rock, Concho	C	400
Palsano, Starr	S	×
●Paisano, Brewster	W	×
Palace, Van Zandt	NE	40
●Palestine, Anderson	E	5,834
●Palmer, Ellis	NE	250
Palodure, Armstrong	SW	65
●Paloma, Maverick	S	×
Palo Pinto, Palo Pinto	N	350
Paluxy, Hood	N	100
●Pan Handle, Carson	SW	300
Pankey, Grimes	E	50
Panna Maria, Karnes	S	100
Panter, Hood	N	×
●Papalote, Bee	S	25
Paradise, Wise	N	300
●Paris, Lamar	NE	8,258
●Park, Bowie	NE	10
Parker, Collin	NE	×
Parnella, Coryell	C	10
Parnell, Roberts	SW	×
Parrsville, Galveston	SE	32
●Parsons, Parker	N	×
Parvin, Denton	N	30
Pasce's Ferry, Jasper	E	×
●Paso, Houston	E	×
Patrick, McLennan	C	50
Patroon, Shelby	E	100
●Patterson, Waller	SE	200
●Patterson, Travis	C	×
Patton, McLennan	C	40
Pattonville, Lamar	NE	100
●Paulie, Montgomery	E	×
Pauline, Ochiltree	SW	×
Paul's Store, Shelby	E	20
Payne, Brown	C	82
Payne, Mills	E	×
Payne's Store, Hunt	NE	50
Peach Creek, Wharton	SE	25
Peach Tree, Jasper	E	40
Pearl, Coryell	C	40
●Pearsall, Frio	S	800
Peaster, Parker	N	×
●Pecan Gap, Delta	NE	90
Pecan Grove, Coryell	C	10
Peck's Spring, Midland	NW	×
●Pecos, Reeves	W	300
Peede's, Kaufman	NE	50
Pella, Wise	N	100
Pena Colorado, Presidio	W	12
●Pena Station, Duval	S	100
●Pendleton, Bell	C	×
Pendleton, Sabine	C	15
●Pendletonville, Bell	C	50
Penn, Hopkins	NE	25
Pennington, Trinity	E	150
Peoria, Hill	C	100
Percheron, Lynn	NW	×
●Perry, Falls	C	50
Perryman, Liberty	E	×
Perry's Landing, Brazoria	SE	80
Personville, Limestone	C	100
Peru, La Salle	S	12
●Pescadita, Encinal	S	×
Pesch, Washington	C	32
●Peters, Austin	SE	×
Petteway, Robertson	C	×
●Peltus City, Bee	S	50
●Petty, Lamar	NE	200
Phair, Brazoria	SE	10
Phantom Hill, Jones	NW	57
●Phelps, Walker	E	80
●Phillips, Washington	C	×
Phillipsburgh, Washington	C	100
Phoenix, Polk	E	32
●Pickton, Hopkins	NE	82
Pidcock Ranch, Coryell	C	10
●Pierce Junction, Harris	SE	×
●Pierce Station, Wharton	SE	10
●Pierson, Gonzales	S	×
Pike, Collin	NE	×
Pilgrim's Lake, Gonzales	S	100
Pilot Grove, Grayson	NE	100
●Pilot Point, Denton	N	1,106
Pine Forest, Hopkins	NE	×
Pine Grove, Henderson	NE	32
Pine Grove, Grimes	E	390
Pine Hill, Rusk	NE	150
●Pine Island, Jefferson	SE	×
Pine Mills, Wood	NE	50
Pine Town, Cherokee	E	15
●Piney Point, Harris	SE	×
Pink Hill, Grayson	NE	10
Pin Oak, Fayette	C	130
Pioneer, Eastland	N	×
PipeCreek, Bandera	C	25
Pirtle, Rusk	NE	60
Pitt's Bridge, Burleson	C	25
●Pittsburgh, Camp	NE	1,196
Pittsville, Fort Bend	SE	100
●Placedo, Victoria	S	×
Plainview, Hale	NW	500
●Plank, Hardin	E	150
●Plano, Collin	NE	1,500
●Plantersville, Grimes	E	200
●Plateau, El Paso	W	×
Pleasant Grove, Houston	E	10
Pleasant Hill, Washington	C	390
Pleasanton, Atascosa	S	500
Pleasant Point, Johnson	N	75
Pleasant Valley, Dallas	NE	50
Pledger, Matagorda	SE	25
Plehweville, Mason	E	100
●Plum, Fayette	C	25
Plunkett, Madison	E	×
●Poesta, Bee	S	×
Poetry, Kaufman	NE	150
●Point, Rains	NE	260
Point Isabel, Cameron	S	100
Pointblank, San Jacinto	E	100
●Polk, Bowie	NE	×
Pollitt, Tyler	E	×
●Pollok, Angelina	E	100
Polly, Bandera	C	100
Pomona, Burnet	C	×
Pontotoc, Mason	E	400
Poolville, Parker	N	200
●Poolville, Galveston	SE	×
Poor, Leon	E	10
Populote, Bee	S	400
●Pope, Cherokee	E	×
Popher, Angelina	E	×
Porterville, Montgomery	E	520
Porter's Springs, Houston	E	50
●Port Lavaca, Calhoun	S	500
Port Sullivan, Milam	C	40
Post Oak Grove, Lavaca	S	32
Post Oak, Jack	N	300
●Posts, Panola	NE	×
Poteet, Atascosa	S	×
●Pottsborough, Grayson	NE	500
Pottsville, Hamilton	C	250
Powderly, Lamar	NE	×
●Powell, Navarro	NE	×
Powell Dale, Bosque	C	55
Power, Parker	N	×
Praha, Fayette	C	75
Prairie Grove, Limestone	C	25
Prairie Hill, Limestone	C	15
Prairie Lea, Caldwell	C	150
Prairie Plains, Grimes	E	200
Prairie Valley, Dallas	NE	32
Prairieville, Kaufman	NE	200
Prattville, Delta	NE	20
Presidio, Presidio	W	200
●Presswood, Montgomery	E	×
Preston, Grayson	NE	25
●Price's, Cherokee	E	×
●Prichitt, Upshur	NE	×
●Primrose, Tarrant	N	×
●Princeton, Collin	NE	×
Prismold, Montgomery	C	32
●Proctor, Comanche	C	×
Prospect, McLennan	C	×
Providence, Van Zandt	NE	×
Pruitt, Van Zandt	NE	×
●Pullman, Potter	SW	×
●Purdon, Navarro	NE	50
Purgatory Springs, Hays	C	×
Purley, Franklin	NE	100
Purmela, Coryell	C	25
Pursley, Navarro	NE	40
●Putnam, Callahan	N	300
●Pyote, Ward	W	×
Qualls, Clay	N	45
●Quanah, Hardeman	NW	2,225
●Quarry, Washington	C	65
●Quebec, Presidio	W	×
●Queen City, Cass	NE	800
Queen Peak, Montague	N	97
Quihi, Medina	S	260
Quitman, Wood	NE	300
●Quito, Ward	W	×
Quinan, Wharton	SE	50
Quinn, Fayette	C	×
Quintana, Brazoria	SE	700
Quitaque, Floyd	NW	40
Rabb's Creek, Fayette	C	19
Race Track, Delta	NE	×
Ragsdale, Fannin	NE	600
Rainbow, Newton	E	40
Rainsville, Shelby	E	×
Raleigh, Navarro	NE	65
Ramirena, Live Oak	S	5
●Ramsey, Colorado	SE	×
Rancho Grande, Matagorda	SE	65
Rancho, Gonzales	S	400
Randado Ranch, Zapata	S	390
Randal's Store, Palo Pinto	N	×
Randol, Tarrant	N	×
●Randolph, Fannin	NE	×
●Randon, Fort Bend	SE	×
Raney, Fannin	NE	31
Raney, Hunt	NE	×
●Ranger, Eastland	N	500
Ransom, San Augustine	E	50
Ratcliff, Houston	E	10
Ravenna, Fannin	NE	500
Rawlins, Dallas	NE	×
Ray, Ellis	NE	10
●Ray, Grayson	NE	×
Raymond, Leon	E	10
Rayner, Stonewall	NW	×
Rayville, Parker	N	×
Re, Navarro	NE	10
Read's Springs, Buchel	W	×
●Reagan, Falls	C	320
●Realitos, Duval	S	200
Red Bluff, Harris	SE	25
●Red Branch, Trinity	E	×
●Redfield, Nacogdoches	E	×
Red Hill, Cass	NE	50
Red Oak, Ellis	NE	200
Red River Sta., Montague	N	97
●Red Rock, Bastrop	C	100
●Red Rock, Upshur	NE	×
Reed, Cooke	N	×
●Reeds, Rusk	NE	×
●Reedville, Caldwell	C	×
Rerp, Frio	S	×
Reeve's Store, Victoria	S	80
Refugio, Refugio	S	650
Regency, Mills	E	32
Reily Springs, Hopkins	NE	50
●Reinhardt, Dallas	NE	×
●Renner, Collin	NE	×
●Reno, Lamar	NE	×
Reno, Parker	N	50
Retreat, Grimes	E	100
●Reynolds, Cherokee	E	12
Rhea's Mills, Collin	NE	25
Rhodes, Brazoria	SE	×
●Rhome, Wise	N	260
●Rice, Navarro	NE	75
Rice's Crossing, Williamson	C	25
●Richardson, Dallas	NE	50
●Richland, Navarro	NE	50
Richland Springs, San Saba	C	200
●Richmond, Fort Bend	SE	1,800
●Ricker, Brown	C	×
Riddleville, Karnes	S	50
●Ridgeway, Hopkins	NE	50
Rio Frio, Bandera	C	30
Rio Grande City, Starr	S	2,500
●Rio Grande, El Paso	W	×
●Riovista, Johnson	N	×
Ripley, Titus	NE	50
Rising Star, Eastland	N	300
Rising Sun, Shackleford	N	32
●Ritchie, McLennan	C	×
Rivera, El Paso	W	×
Riverland, Clay	N	26
●Rivers, Hartley	SW	×
Riverside, Walker	E	100
Riverton, Reeves	W	×
Rives, Fisher	NW	×
Roach, Austin	SE	×
●Roanoke, Denton	N	300
Roan's Prairie, Grimes	E	50
●Robard's, Bexar	S	×
●Roberts, Hunt	NE	200
Robinson, McLennan	C	100
Robinsville, Red River	NE	32
Roby, Fisher	NW	50
Roca Springs, Kimble	C	×
Rochelle, McCulloch	C	40
Rock Creek, Parker	N	×
●Rockdale, Milam	C	2,000
Rock Hill, Collin	NE	32
Rocker Springs, Kimble	C	40
Rock House, Fayette	C	75
Rockeyville, San Jacinto	E	24
Rockland, Tyler	E	100
●Rockport, Aransas	S	800
●Rock Quarry, Hill	C	×
●Rockwall, Rockwall	NE	1,200
Rockwood, Coleman	C	×
Rocky Branch, Morris	NE	×
Roddy, Van Zandt	NE	32
●Roddy, McLennan	C	×
●Rodgers, Bell	C	100
Rogers, Nueces	S	×
Roger's Prairie, Leon	E	100
Roland, Collin	NE	×
Roma, Starr	S	700
●Rome, Milam	C	×
Romney, Eastland	N	×
Ronda, Wilbarger	N	×
Ropesville, Nueces	S	10
Rosalie, Red River	NE	100
Roscoe, Nolan	NW	×
Rosebud, Falls	C	12
Rosedale, Jefferson	SE	×
Rose Hill, Harris	SE	250
Roseland, Collin	NE	25
●Rosenberg, Fort Bend	SE	260
●Rosenfeld, Pecos	W	×
Rosenthal, McLennan	C	×
●Ross, McLennan	C	50
Rosston, Cooke	N	175
Rossville, Atascosa	S	60
Roughrock, Blanco	C	32
Round Mott, Wharton	SE	×
Round Mountain, Blanco	C	100
Round Prairie, San Jacinto	E	97
●Round Rock, Williamson	C	1,500
Round Timber, Baylor	N	60
Round Top, Fayette	C	300
●Rowe, Donley	SW	×
●Rowena, Runnels	C	×
Roweville, Brazoria	SE	×
●Rowlett, Dallas	NE	25
●Roxton, Lamar	NE	100
Royal, Lipscomb	SW	5
●Royse City, Rockwall	NE	600
●Runge, Karnes	S	350
Runnels, Runnels	C	400
Rupee, Falls	C	25
Rural Shade, Navarro	NE	15
●Rusk, Cherokee	E	1,500
Russell, Leon	E	32
Rutersville, Fayette	C	250
Ruth, Coryell	C	×
●Ruthford, Wichita	N	×
Ryan, McLennan	C	×
●Ryan, Presidio	W	×
Ryan, Navarro	NE	32
●Rylie, Dallas	NE	25
●Sabinal, Uvalde	S	100
●Sabine, Smith	NE	×
●Sabine Pass, Jefferson	SE	300
●Sachse, Dallas	NE	12
●Sadler, Grayson	NE	×
Sage, Burnet	NE	32
Saginaw, Tarrant	N	20
Saint Elmo, Travis	C	50
Saint Hedwig, Bexar	S	400
●Saint Jo, Montague	N	1,000
Saint Mary's, Refugio	S	50
Saint Paul, Collin	NE	50
Saint Thomas, Lavaca	S	24
Saint Ysabel, Webb	S	×
Salado, Bell	C	500
Salem, Montague	N	19
Salem, Newton	E	22
Salesville, Palo Pinto	N	10
●Salisbury, Hall	SW	25
Salona, Montague	N	×
●Saltillo, Hopkins	NE	10
Sam, Parker	N	×
Samuel, Washington	C	×
●Samuels, Pecos	W	×
●San Angelo, Tom Gr'n	W	3,500
●San Antonio, Bexar	S	38,681
San Augustine, San Ag'e	E	400
●Sanborn, Potter	SW	×
●Sanches, Webb	S	×
Sanco, Coke	C	×
●Sanderson, Pecos	W	100
Sandersville, Jones	NW	×
Sand Hill, Comanche	C	×
●Sand Hills, Winkler	N	×
●San Diego, Duval	S	2,000
●Sand Pit, Guadalupe	S	×
●Sand Pit, Upshur	NE	×
●Sand Pit, Wharton	SE	×
Sand Rock, Hardeman	NW	×
Sandusky, Grayson	NE	25
Sandy, Blanco	C	325
Sandy Creek, Sabine	C	25
●Sandy Fork, Gonzales	S	×
Sandy Mountain, Llano	C	50
●Sandy Point, Brazoria	SE	200
●San Elizaria, El Paso	W	×
San Elizario, El Paso	W	400
●San Felipe, Austin	SE	150
San Gabriel, Milam	C	50
●Sanger, Denton	N	40
●San Jacinto, Harris	SE	×
●San Marcos, Hays	C	2,400
●San Martin, Reeves	W	×
San Miguel, Frio	S	10
San Patricio, San Patricio	SE	200
San Pedro, Houston	E	20
San Pedro, Webb	S	×
San Saba, San Saba	C	1,200
San Seville, Webb	C	×
●Santa Anna, Coleman	C	300
Santa Maria, Cameron	S	100
●Santo, Palo Pinto	N	150
Santa Tomas, Webb	E	×
San Ygnacio, Zapata	S	1,000
Sapp's Store, Shelby	E	×
Saragosa, Reeves	W	100
Saralvo, Ellis	NE	×
Saratoga, Hardin	E	100
Sardis, Cass	NE	65
●Sardis, Ellis	NE	×
●Saron, Trinity	E	×
●Sartartia, Fort Bend	SE	75
Sattler, Comal	C	32
●Saunders, Travis	C	×
Saunders, Trinity	E	×
Savilla, Hardeman	NW	×
●Savoy, Fannin	NE	450
●Saxie, Dallas	NE	×
Sayers, Bexar	S	×
●Sayersville, Bastrop	C	10
Schiller, Kendall	C	×
School, Guadalupe	S	×
●Schulenburg, Fayette	C	1,000
Schultzville, Montague	N	32
Science Hall, Hays	C	×
Scotland, Harrison	NE	×
Scott, Lamar	NE	19
Scott's Store, Burleson	C	19
●Scottsville, Harrison	NE	130
●Scroggin's, Wood	NE	195
●Scullyville, Tarrant	N	×
●Scurry, Kaufman	NE	100
Seyene, Dallas	NE	30
●Seagoville, Dallas	NE	25
Seale, Robertson	C	25
●Sealy, Austin	SE	850
Searcy, Madison	E	×
Seaview, Galveston	SE	×
Seclusion, Lavaca	S	26
●Seco, Medina	S	×
Sedalia, Collin	NE	×
Sedan, Gonzales	S	10
●Seguin, Guadalupe	S	2,000
●Selby, McLennan	C	×
Selden, Erath	N	×
Selfs, Fannin	NE	×
Sellers, Collin	NE	×
Selma, Bexar	S	85
Sempronius, Austin	SE	×
●Seneca, Tyler	E	31
Senior, Bexar	S	30
●Serbin, Lee	C	75
Seven Oaks, Wheeler	SW	×
Seven Oaks, Polk	E	250
Sexton, Sabine	C	50
Seymour, Baylor	N	300
Shady Grove, Upshur	NE	×
Shaeffer, Duval	SW	50
Shafter, Presidio	W	50
●Shannon, Montgomery	E	×
●Sharon, Hardin	E	×
Sharpsburgh, S'n P't'cio	SE	200
Shavano, Bexar	S	26
Shawneetown Ferry, Red River	NE	12
Shea, Encinal	S	×
Shelby, Austin	SE	150
Shelbyville, Shelby	E	200
Shell Bank, Orange	E	12
●Sheldon, Harris	SE	×
●Shell Siding, Galveston	SE	×
●Shepherd, San Jacinto	E	200
Sheridan, Houston	E	×
Sherley, Hopkins	NE	×
●Sherman, Grayson	NE	7,320
Sherwood, Irion	W	25
Shiloh, Denton	N	25
Shiner, Lavaca	S	250
●Shingle Mill, Cherokee	E	×
Shive, Hamilton	C	25
Shoal Point, Galveston	SE	×
Short, Shelby	E	50
Shovel Mount, Burnet	C	×
●Shumla, Val Verde	SW	×
Sidney, Comanche	C	20
●Sierra Blanca, El Paso	W	100
●Signal Mount, Howard	NW	×
Silver, Coke	NW	×
●Silver Lake, Van Zandt	NE	×
Siloam, Comanche	C	390
Simms, Bowie	NE	×
●Simonds, Dallas	NE	77
Simpsonville, Coryell	C	130
Simpsonville, Upshur	NE	100
Singleville, Erath	N	82
●Sinton, San Patricio	SE	×
Sion, Walker	E	10
Sipe Springs, Comanche	C	250
●Siren, Goliad	S	×
Sisterdale, Kendall	C	10
Sivell's Band, Cooke	N	25
●Skidmore, Bee	S	50
●Skidway, Tyler	E	×
Skiles, Karnes	S	50
Skipper's Gap, Erath	N	×
Sluy, Ellis	NE	×
●Slayden, Gonzales	S	×
Slidell, Wise	N	25
●Sloans, Trinity	E	×
Slover, Parker	N	×
Smiley, Gonzales	S	25
Smithfield, Tarrant	N	100
●Smith Junc., Colorado	SE	×
Smithland, Marion	NE	50
Smith Point, Chambers	SE	×
●Smith's, San Jacinto	E	×
Smith Ferry, Tyler	E	10
●Smiths Mill, Upshur	NE	130
Smith Point, Chambers	SE	50
Smithson's Valley, Comal	C	25
●Smithville, Bastrop	C	500
Smithwick, Burnet	C	25
●Smyrl, Cherokee	E	×
Snell's, Newton	E	65
Snow, Leon	E	10
Snow Hill, San Jacinto	E	12
Snyder, Scurry	NW	450
Socoro, El Paso	W	300
●Somerville, Burleson	C	10
Sonora, Sutton	C	×
Sorgo, Bandera	C	×
●Sour Lake, Jefferson	SE	130
Sour Lake, Hardin	E	100
●Southard, Armstrong	SW	×
South Bend, Young	N	25
●South Bosque, McLennan	C	20
South Gray Creek, Kendall	C	50
●South Harrold, Wilbarger	N	×
●Southmayd, Grayson	NE	35
●South Paluxy, Erath	N	×
South Prairie, Stephens	N	40
South Sulphur, Hunt	NE	75
Sowell, Nolan	NW	×
Sowers, Dallas	NE	50
Spanish Camp, Wharton	SE	2,000
Spanish Fort, Montague	N	300
●Sparks, Dallas	NE	×
Sparta, Bell	C	10
Speegleville, McLennan	C	40
Speer, Wood	NE	×
●Speer, Leon	E	×
Spivey, Shelby	E	×
●Spofford, Kinney	S	200
●Spring, Harris	SE	100
Spring Branch, Comal	C	32
Spring Creek, Throckm'ton	N	25
●Spring Creek, Tyler	E	×
●Springdale, Cass	NE	100
Spring Hill, Navarro	NE	50
Springer's Ranch, H'phill	SW	×
Spring Lake, Lamb	NW	×
Springtown, Parker	N	687
Sprinkle, Travis	C	10
Spurger, Tyler	E	50
●Stafford, Fort Bend	SE	55
Stall's, Marion	NE	×
●Standart, Kinney	S	10
Stanley, Taylor	NW	×
●Stanley's, Burnet	C	×
●Stanton, Martin	NW	300
Staple's Store, Guadalupe	S	100
Star, Hamilton	C	30
●Stark, Houston	E	×
Starkey, Floyd	NW	×
Starrville, Smith	NE	50
●State Line, El Paso	W	×
●Station Belden, Morris	NE	350
●Steedman, Grayson	NE	32
Steele's Store, Brazos	C	100
●Stella, Harris	SE	×
Stellar, Fayette	C	×
●Stephens, Cherokee	E	×
●Stephenville, Erath	N	1,800
●Sterne, Nacogdoches	E	30
●Sterrett, Ellis	NE	×
Stevens, Rusk	NE	65
●Stevenson, Van Zandt	NE	×
Stewart's Creek, Denton	N	32
Steward's Mill, Freestone	E	50
Stockdale, Wilson	S	800
●Stock Pens, Bell	C	×
●Stock Yards, Bell	C	×
●Stock Yards, Wichita	N	×
●Stoneham, Grimes	E	25
Stone Point, Van Zandt	NE	15
Stone's Mills, Panola	NE	×
Stonewall, Gillespie	C	50
Stony, Denton	N	25
Stormville, Wood	NE	32
Stout, Wood	NE	5
Stovall, Johnson	N	32
Stoverville, Denton	N	×
Stranger, Falls	C	10
Stratton, DeWitt	S	10
●Strawn, Palo Pinto	N	100
Straw's Mill, Coryell	C	10
Streeter, Mason	E	×
Strickling, Burnet	C	10
Stringfellow, Galveston	SE	×
String Prairie, Bastrop	C	×
●Strobel, Brewster	W	×
●Strumberg, Bexar	S	×
●Stryker, Polk	E	100
Stubbs, Kaufman	NE	60
Stuebner, Harris	SE	15
●Sublime, Lavaca	S	25
Sugar Hill, Panola	NE	100
Sugar Land, Fort Bend	SE	97
Sugar Loaf, Coryell	C	83
●Sullivan, Guadalupe	S	×
Sulphur Bluff, Hopkins	NE	200
●Sulphur Springs, Hopkins	NE	500
●Sulphur Station, Bowie	NE	50
Summer's Mill, Bell	C	50
●Summit, Upshur	NE	57
●Summit, Tyler	E	×
●Summit Switch, Milam	C	32
Sumner, Lamar	NE	25
Sunbeam, Grayson	NE	×
Sunny Lane, Burnet	C	10
Sunny Side, Waller	SE	10
●Sunset, Montague	N	300
Survyville, Newton	E	×
Sutherland Springs, Wilson	S	150
●Sutton, Robertson	C	50
●Swan, Smith	NE	×
Swannville, San Augustine	E	111
●Sweden, Duval	S	10
●Swedonia, Fisher	NW	×
●Sweet Home, Lavaca	S	150
●Sweet Water, Nolan	NW	600
Swift, Nacogdoches	E	25
Swiss Alp, Fayette	C	10
Sylvan, Lamar	NE	100
●Tabor, Pecos	W	×
Tabor, Brazos	C	×
Tacitus, Haskell	NW	×
Tadmor, Houston	E	10
●Tally, Harrison	NE	×
Talmage, Wilbarger	N	×
Talpa, Coleman	C	30
Tanglewood, Lee	C	15
Tarkington's Prairie, L'b'ty	E	500
Taopi, Fisher	NW	×
●Tascosa, Oldham	SW	300
Tate, Travis	C	×
●Tatum, Rusk	NE	30
●Taylor, Williamson	C	3,800
Taylor's Bayou, Jefferson	SE	60
Taylor's Gin, Burnet	C	10
Taylor's Rancke, Horton	SE	50
Tazewell, Hopkins	NE	×
Teague, Upshur	NE	×
Tebo, Sabine	C	×
Te Covas, Potter	SW	×
Tecumseh, Callahan	N	200
Teepee City, Motley	NW	19
Tehuacana, Limestone	C	200
Telephone, Fannin	NE	×
Tell, Stonewall	NW	×
●Temple, Bell	C	6,500
●Tenaha, Shelby	E	800
Tennessee Colony, Anders'n	E	150
●Terrell, Kaufman	NE	2,977
●Terry, Orange	E	10
Terry Station, Orange	E	40
Terryville, De Witt	S	200
●Tewena, Harris	SE	×
Texana, Jackson	S	×
●Texarkana, Bowie	NE	2,852
●Texline, Dallam	SW	×
Thalia, Hardeman	NW	×
Tharp, Montgomery	E	×
●Tharp's Mill, Montgomery	E	×
The Grove, Coryell	C	100
Theodore, Grayson	NE	×
Theon, Williamson	C	×
Thomas, Panola	NE	25
●Thomaston, De Witt	S	300
Thompson, Austin	SE	×
●Thompson, Collin	NE	×
●Thompson's, Fort Bend	SE	×
●Thompson's, Harris	SE	×
●Thorndale, Milam	C	80
●Thorne, Bowie	NE	×
●Thornton, Limestone	C	550
Thorp's Spring, Hood	N	1,500
Thrifty, Brown	C	×
Throckmorton, T'km't'n	N	400
Thurber, Erath	N	10
Thurman, Shelby	E	×
●Thurston, Pecos	W	10
●Tiffin, Eastland	N	×
Tiger Mill, Burnet	C	134
Tilden, McMullen	S	500
●Tilmon, Caldwell	C	×
Timm's City, Lipscomb	SW	10
●Timpson, Shelby	E	900
Tio, Frio	S	×
●Tioga, Grayson	NE	300
Tivy, Kerr	C	×
Todd, Grayson	NE	×
Toksana, Wichita	N	65
●Tolar, Hood	N	×
Tolbert, Wilbarger	N	×
Toledo, Newton	E	×
Tolliver, Nacogdoches	E	20
Tolosa, Kaufman	NE	50
●Tom Bean, Grayson	NE	×
Tommie, Lavaca	S	×
Tompkin's Mills, Tyler	E	25
Topaz, Erath	N	×
●Torbert, El Paso	W	×
Tordillo, Atascosa	S	12
Toro, Callahan	N	×
●Toronto, Brewster	W	×
●Towles, Van Zandt	NE	×
●Towne, El Paso	W	×
Town Bluff, Tyler	E	60
Townsen Mills, Lampasas	C	20
Towson, Red River	NE	32
●Toyah, Reeves	W	300
Tram, Jasper	E	×
●Trans-Continental Junction, Bowie	NE	×
Travis, Austin	SE	50
Travis Peak, Travis	C	32
●Trent, Taylor	NW	45
●Trenton, Fannin	NE	200
Tres Palacios, Matagorda	SE	32
Tres Palacios River, M't'g'a	SE	×
Trial Farm, Cass	NE	40
●Trice, Bowie	NE	×
Trickham, Coleman	C	60
●Trinidad, Henderson	NE	×
●Trinity, Trinity	E	850
●Trinity Mills, Dallas	NE	65
●Troup, Smith	NE	462
●Troy, Bell	C	300
●Trueloves, Johnson	N	×
●Trueheart, Ward	W	50
Truscott, Knox	NW	×
●Tryon, Hardin	E	10
●Tucker, Anderson	E	80
●Tulane, Orange	E	×
●Tuna, La Salle	S	×
Tulia, Swisher	SW	25
Tulip, Fannin	NE	45
Tunis, Burleson	C	100
Turnersville, Coryell	C	50
Turtle Bayou, Chambers	SE	150
Twin Sisters, Blanco	C	25
●Twist, Hartley	SW	×
●Twohig, La Salle	S	200
●Tyler, Smith	NE	6,908
Tyron, Hardin	E	×
Tyson, Hill	C	×
Ulston, Houston	E	×
Ula, Hardeman	NW	×
Una, Robertson	C	25
Union, Wilson	S	100
Union, Grayson	NE	12
●Union Stock Yards, T'r'nt	N	×
Unitia, Delta	NE	60
Unity, Colorado	SE	×
Upson, Maverick	S	130
●Upton, Bastrop	C	×
Utica, Smith	NE	×
Utopia, Uvalde	S	200
Uvalde, Uvalde	S	2,300
Uz, Montague	E	50
Valda, Polk	E	×
Valdasta, Collin	NE	15
Vale, Runnels	C	×
●Valentine, Presidio	W	100
Valenzuela, Webb	S	×
●Valera, Coleman	C	×
Valley, Guadalupe	S	50
Valley Creek, Fannin	NE	200
●Valley Mills, Bosque	C	250
Valley Spring, Llano	C	250
●Valley View, Cooke	N	200
●Van Alstyne, Grayson	NE	773
Vance, Edwards	C	130
Vanderpool, Bandera	C	×
●Van Horn, El Paso	W	×
●Van Raub, Bexar	S	×
Vansickle's, Hunt	NE	32
Vaughn, Hill	C	10
Veal's Station, Parker	N	50
Velasco, Brazoria	SE	25
Venus, Johnson	N	×
Vera, Knox	NW	×
Vernon, Wilbarger	N	8,100
Verona, Collin	NE	10
●Veseys, McLennan	C	×
Vesta, Sabine	C	×
●Vesta, Shackelford	N	×
Vicksburg, Caldwell	C	×
Victor, Fannin	NE	×
Victoria, Victoria	S	3,500
Vienna, Lavaca	S	10
Viesca, Falls	C	25
●Vigo, Callahan	N	×
Vigo, Concho	C	14
Vilas, Bell	C	10
●Village Mills, Hardin	E	300
Vilott, Cooke	N	57
Vina, Clay	N	×
Vineland, Collin	NE	×
Viney, Collin	NE	×
Vineyard, Jack	N	150
Viola, Cass	NE	32
Virgile, Johnson	N	×
●Virginia Point, G'lves'n	SE	×
●Vista, Nolan	NW	×
Voca, McCulloch	C	50
Voland, Travis	C	×
Vollmer, Harris	SE	×
Volney, Delta	NE	×
Von Ormy, Bexar	S	×
Voxpopuli, Colorado	SE	250
Waco, McLennan	C	14,425
●Waelder, Gonzales	S	800
Waesser, Goliad	S	500
Wagner, Hunt	NE	×
Waketon, Denton	N	20
Walberg, Williamson	C	10
Waldeck, Fayette	C	25
Waldo, Kinney	S	×
Walhip, McCulloch	C	50
Walhalla, Fayette	S	10
Walk, Lampasas	C	×
●Walker, Fort Bend	SE	195
●Waller, Waller	SE	10
●Wallis Station, Austin	SE	200
Wallaceville, Chambers	SE	250
●Walnut, Bosque	C	500
Walnut Grove, Red River	NE	25
●Walnut Springs, Bosque	C	1,200
●Walter, Williamson	C	×
●Walton, Bee	S	65
Walton, Van Zandt	NE	×
Warda, Fayette	C	100
Warfield, Midland	NW	32
●Waring, Kendall	C	75
●Warlingford, Kendall	C	50
●Warner, Grayson	NE	×
●Warren, Tyler	E	260
Warren, Bell	C	19
Warrenton, Fayette	C	250
●Warwick, Buchel	W	×
●Washburn, Armstrong	SW	300
Washington, Washington	C	100
●Waskom, Harrison	NE	100
●Wassons, Trinity	E	×
●Watauga, Tarrant	N	77
Water Valley, Tom Green	W	×
●Waters, Navarro	NE	×
●Watkins, Pecos	W	×
Watson, Red River	NE	50
Watson, Milam	C	32
●Watters, Travis	C	×
●Watt's Siding, Smith	NE	×
Waugh's Rancho, La Salle	S	19
Waverlan, Hansford	SW	×
●Waverly, Walker	E	100
Waverly, Walker	E	×
●Waxahachie, Ellis	NE	4,000
Way, Hall	SW	×
Wayland, Stephens	N	×
●Weatherford, Parker	N	3,314
●Weaver, Hopkins	NE	×
●Webb, Webb	S	×
Webberville, Travis	C	350
●Websterville, Harris	SE	19
Weches, Houston	E	×
Weesatche, Goliad	S	100
●Weimar, Colorado	SE	1,600
●Weis, Hardin	E	×
Welcome, Austin	C	50
●Weldon, De Witt	S	150
Welder, Houston	E	195
●Welfare, Kendall	C	10
●Wellborn, Brazos	C	90
Wellersburg, Lavaca	S	12
●Wells, Cherokee	E	50
●Well's Creek, Anderson	E	×
●Wendell, Jeff Davis	W	×
Wentworth, Sutton	C	×
Weser, Goliad	S	×
Wesley, Washington	C	150
●West, McLennan	C	50
West Bevilport, Jasper	E	×
West Columbia, Brazoria	SE	30
Westbrook, Blanco	C	97
Westbrook, Mitchell	NW	40
West Dallas, Dallas	NE	451
Westfield, Harris	SE	50
●Westheimer, Galveston	SE	×
●Westhoff, De Witt	S	×
West Mountain, Upshur	NE	×
Weston, Collin	NE	300

TOWNS. COUNTIES.	INDEX.	POP
Westphalia, Falls	C	×
● West Point, Fayette	C	125
● Wetmore, Bexar	S	×
● *Wholey's*, Bowie	NE	×
● **Wharton, Wharton**	SE	1,000
Wheat, Scurry	NW	×
● *Wheatland*, Dallas	NE	50
Wheeler, Potter	SW	25
Wheelock, Robertson	C	98
Whistler, Kinney	S	×
● *Whitaker's*, Bowie	NE	×
● White Deer, Carson	SW	×
White Hall, Grimes	E	100
Whitehead, Cherokee	E	×
● Whitehouse, Smith	NE	25
White Mound, Grayson	NE	55
White Oak, Hopkins	NE	32
White Rock, Hunt	NE	100
● *White Rock*, Trinity	E	×
● Whitesborough, Grays'n	NE	1,242
● *Whites*, Fort Bend	SM	×
● *White's Switch*, Brazos	E	×
● Whitewright, Grayson	NE	894
Whitman, Washington	C	25
● Whitney, Hill	C	1,000
Whitt, Parker	N	500
Whittville, Comanche	C	25
● **Wichita Falls**, Wichita	N	1,200
Wied, Lavaca	S	×
Wieland, Hunt	NE	×
Wiess Bluff, Jasper	E	200
Wildcat, Henderson	NE	65
Wilderville, Falls	C	75
● *Wild Horse*, El Paso	W	×
Wilford, Stonewall	NW	×
● *Wilkin's*, Upshur	NE	45
Wilkinson, Titus	NE	×
● *Willard*, Polk	E	×
Willard, Trinity	E	50
William Penn, Washington	C	25
Williamsburgh, Lavaca	S	60
Williams Ranch, Mills	C	325
● Willis, Montgomery	E	800
Willow City, Gillespie	C	50
Willow Hole, Madison	E	50
Willow Point, Wise	N	195
● *Willow Springs*, Gregg	NE	×
● Will's Point, Van Zant	NE	1,600
● Wilmer, Dallas	NE	40
Wilson, Comanche	C	195
Wimberley, Hays	C	25
● Winchester, Fayette	C	200
Windale, Washington	C	531
● Windom, Fannin	NE	25
Windsor, Kendall	C	65
Winfree, Chambers	SE	10
Winkler, Navarro	NE	50
Winnsborough, Wood	NE	600
● Winona, Smith	NE	150
● *Wise*, Hopkins	NE	×
Wise, Van Zandt	NE	×
● *Wither's*, Bexar	S	×
Witting, Lavaca	S	65
Woden, Nacogdoches	E	×
● Wolfe City, Hunt	NE	1,000
Wolf's Crossing, Burnet	C	196
● *Womack*, Victoria	S	×
Womick, Bosque	C	32
● Woodbine, Cooke	N	30
Woodbury, Hill	NW	100
Woodland, Red River	NE	75
● *Woodland*, Williamson	C	×
● Woodlawn, Harrison	NE	50
Woods, Panola	NE	75
● *Wood Spur*, Henderson	NE	×
Woodstock, Bowie	NE	×
● *Wood Switch*, Smith	NE	×
● **Woodville**, Tyler	E	800
● Wootan Wells, Robertson	C	75
● Wortham, Freestone	E	300
Wrightsborough, Gonzales	S	75
● Wyatt, Ellis	NE	×
● Wylie, Collin	NE	300
Yampareka, Hardeman	NW	×
Yandell, Tom Green	W	32
Yantis, Wood	NE	25
● Yarborough, Grimes	E	50
Yarrelton, Milam	C	120
Yegua, Burleson	C	28
Yell, Hays	C	×
Yellow House, Lamb	NW	×
● *Yellow Prairie*, Burleson	C	25
● Yoakum, De Witt	S	3,000
York Creek, Guadalupe	S	10
● Yorktown, De Witt	S	700
Young, Freestone	E	50
Youngsport, Bell	C	75
Ysletia, El Paso	W	2,990
Zana, San Augustine	E	×
Zapp, Fayette	C	25
● Zephyr, Brown	C	150
● *Zimbi*, Harris	SE	×
Zulch's Store, Madison	E	65
Zulu, Hansford	SW	75

UTAH.

COUNTIES.	INDEX.	POP.
Beaver	SW	3,339
Box Elder	NW	7,639
Cache	N	15,509
Davis	N	6,469
Emery	E	4,427
Garfield	S	2,457
Grand	E	551
Iron	SW	2,683
Juab	C	5,581
Kane	SW	1,682
Millard	W	4,080
Morgan	N	1,776
Pi Ute	S	2,842
Rich	N	1,527
Salt Lake	C	57,468
San Juan	SE	365
San Pete	C	13,146
Sevier	C	5,791
Summit	N	7,733
Tooele	W	3,681
Uintah	E	2,776
Utah	C	23,416
Wasatch	E	4,627
Washington	SW	3,923
Weber	N	23,020
Total		206,498

TOWNS. COUNTIES.	INDEX.	POP.
Adamsville, Beaver	SW	100
● *Agate*, Uintah	E	×
Alma, Weber	N	195
Alpine City, Utah	C	700
● Alta, Salt Lake	C	300
Altus, Summit	N	×
● American Fork, Utah	C	2,070
Annabella, Sevier	C	620
Antimony, Garfield	S	26
Argenta, Salt Lake	C	150
Asays, Garfield	S	150
Ashley, Uintah	E	658
● *Atkinson*, Summit	N	40
Aurora, Sevier	C	82
● *Balfour*, Box Elder	NW	×
Barclay, Salt Lake	C	×
● *Battle Creek*, Utah	C	×
Bear River City, Box Elder	NW	445
Beaver, Beaver	SW	1,760
● *Benjamin*, Utah	C	500
Benson, Cache	N	65
● *Bingham*, Salt Lake	C	×
● Bingham Canyon, S'lt L'k	C	500
● *Bingham Junc*, Salt Lake	C	×
● *Black Rock*, Millard	W	×
● Blake, Emery	E	200
● *Blue Creek*, Box Elder	NW	×
Bluff, San Juan	SE	100
● *Boller Summit*, Tooele	W	×
● *Bonneville*, Box Elder	NW	×
Bountiful, Davis	N	2,200
● *Boehne*, Box Elder	NW	×
● **Box Elder**, Box Elder	NW	3,000
Bradshaw, Beaver	SW	34
● *Brick Spur*, Summit	N	×
● *Brigham*, Box Elder	NW	3,000
Brighton, Salt Lake	C	800
Brinton, Salt Lake	C	×
Brock, Emery	E	×
Brown's Park, Uintah	E	46
● *Buena Vista*, Salt Lake	C	×
Bullion City, Pi Ute	S	×
Burbank, Millard	W	26
● *Burnt Carral*, Millard	W	×
● *Burriston*, Juab	C	×
Burrville, Sevier	C	65
Butlerville, Salt Lake	C	390
● *Cache Junc.* Box Elder	NW	×
● *Cachill*, Cache	N	×
Cainesville, Pi Ute	S	×
Camp Douglas, Salt Lake	C	×
Canda, Salt Lake	C	×
Cannonville, Garfield	S	250
Castle Dale, Emery	E	700
● Castle Gate, Emery	E	×
● *Castle Rock*, Morgan	N	×
● *Cedar*, Emery	E	×
Cedar City, Iron	SW	1,100
● *Cedar Fort*, Utah	C	×
● Cedar Valley, Utah	C	100
● Centerville, Davis	N	600
Centre, Tooele	W	200
● *Chambers*, Salt Lake	C	×
Charleston, Wasatch	E	200
Chester, San Pete	C	300
Circleville, Pi Ute	S	200
● Cisco, Emery	E	×
Clarkston, Cache	N	400
● *Clear Creek*, Utah	C	×
Clear Lake, Millard	W	×
Cleveland, Emery	E	×
● *Cliff*, Emery	E	×
● *Clinton*, Utah	C	107
Clover Flat, Pi Ute	S	12
● *Coal Mine*, Emery	E	×
● **Coalville**, Summit	N	1,200
● Collinston, Box Elder	NW	100
● Colton, Utah	C	300
Cooper's, Davis	N	×
● Corinne, Box Elder	NW	275
Cottonwood, Salt Lake	C	×
● *Cottonwood*, Uintah	E	×
Cove Creek, Millard	W	×
Coyoto, Garfield	S	×
● *Craighead*, Box Elder	NW	×
● *Crescent*, Garfield	S	×
Crossmans Springs, Millard	W	×
● Croydon, Morgan	N	150
Cub Hill, Cache	N	560
Dale, Pi Ute	S	×
Dale, Uintah	E	×
Deckers, Salt Lake	C	×
● *Delmonte*, Tooele	W	×
Deseret, Millard	W	150
● *Desert*, Emery	E	×
Detroit, Millard	W	×
● *Devil's Gate*, Morgan	N	×
● *Dewey*, Box Elder	NW	×
● Deweyville, Box Elder	NW	100
Diamond, Juab	C	130
● *Doremus*, Tooele	W	×
Dover, San Pete	C	200
● Draper, Salt Lake	C	700
● *Draper*, San Pete	C	×
Ducan, Washington	SW	142
● *Echo*, Summit	N	×
● Echo City, Summit	N	210
Eden, Weber	N	83
● Eldorado, Salt Lake	C	×
Elsinore, Sevier	C	500
Emery, Emery	E	×
● *Emery*, Summit	N	×
Emock, Iron	SW	45
Ephraim, San Pete	C	1,980
● Erda, Tooele	W	150
Escalante, Garfield	S	600
● Eureka, Juab	C	1,300
Fairfield, Utah	C	122
● Fair View, San Pete	C	1,600
● **Farmington**, Davis	N	1,102
● *Farnham*, Emery	E	165
Fayette, San Pete	C	100
Ferron, Emery	E	400
Fillmore, Millard	W	1,000
● *Five Mile Pass*, Utah	C	×
Florence, Weber	N	×
Fort Cameron, Beaver	SW	×
Fort Douglas, Salt Lake	C	625
Fort Duchesne, Uintah	E	×
Foster, Washington	SW	×
Fountain Green, San Pete	C	1,000
Fremont, Pi Ute	S	200
● *Francklyn*, Salt Lake	C	520
● Frisco, Beaver	SW	250
Gale, Salt Lake	C	×
Garden City, Rich	N	250
● *Garden City*, Salt Lake	C	×
● *Garfield Beach*, Tooele	W	×
● *Germania*, Salt Lake	C	1,000
Glendale, Kane	SW	800
Glenwood, Sevier	C	500
Gogorza, Summit	N	×
Goshen, Utah	C	×
Grattsville, Tooele	W	×
Granger, Salt Lake	C	×
Granite Springs, Millard	W	×
Grantsville, Tooele	W	1,300
● *Grass Creek Siding*, Sum't	N	×
● *Grassy*, Emery	E	×
● *Green River*, Emery	E	200
Greenville, Beaver	SW	140
Greenwich, Pi Ute	S	82
Grouse Creek, Box Elder	NW	200
Gunlock, Washington	SW	×
Gunnison, San Pete	C	600
● *Hale*, Emery	E	×
● *Half Way House*, Tooele	W	×
Hallville, Uintah	E	×
Hamblin, Washington	SW	60
● *Hanauer*, Salt Lake	C	×
Hanksville, Pi Ute	S	×
Hardy's, Salt Lake	C	×
● Harrisville, Weber	N	625
Heber Wasatch	E	2,000
Hebron, Washington	SW	100
● *Helper*, Emery	E	×
Henefer, Summit	N	300
Henet, Morgan	N	×
Henrieville, Garfield	S	×
Henrieville, Garfield	S	×
Henry's, Uintah	E	×
Herriman, Salt Lake	C	325
Hill Top, San Pete	C	×
Hillsdale, Garfield	S	142
Hite, Garfield	S	×
Holden, Millard	W	400
Holloway, San Pete	C	×
Homansville, Utah	C	60
● Honeyville, Box Elder	NW	150
● Hooper, Weber	N	250
● *Hooper Station*, Weber	N	×
● Hot Springs, Box Elder	NW	32
Hot Springs, Davis	N	×
Hoytsville, Summit	N	455
● Huntington, Emery	E	800
Huntsville, Weber	N	1,000
● *Huslers*, Salt Lake	C	×
● Hyde Park, Cache	N	500
Hyrum, Cache	N	1,000
Ibapah, Tooele	W	×
● Indianola, San Pete	C	195
Ingersoll, Millard	W	35
Inverary, Sevier	C	32
● *Ironton*, Juab	C	×
Jackson, Washington	SW	34
Jacob City, Tooele	W	65
Jensen, Uintah	E	×
Johnson, Kane	SW	1,000
Johnson's Junction, S'lt L'ke	C	×
● *Jones*, Utah	C	×
● *Jordan Narrows*, S'lt L'ke	C	×
Joseph, Sevier	C	250
● Juab, Juab	C	200
Junction, Pi Ute	S	130
Kamas, Summit	N	500
Kanab, Kane	SW	500
Kanarraville, Iron	SW	260
Kanosh, Millard	W	450
Kay's Creek, Davis	N	32
● Kaysville, Davis	N	1,200
● Kelton, Box Elder	NW	100
Kimball's, Summit	N	×
Kingston, Pi Ute	S	178
● Kolmar, Box Elder	NW	×
Koosharem, Pi Ute	S	200
● *Kyune*, Emery	E	×
● *Lake*, Box Elder	NW	×
● *Lake Park*, Davis	N	×
● Lake Point, Tooele	W	195
● *Lake Shore*, Davis	N	×
Lake Shore, Utah	C	×
Laketown, Rich	N	300
● Lakeview, Utah	C	×
La Sal, San Juan	SE	130
● *Lawrence*, Emery	E	×
● Layton, Davis	N	500
● *Lead Mine*, Salt Lake	C	×
● Leamington, Millard	W	25
Le Grand, Salt Lake	C	×
● Lehi City, Utah	C	1,903
Levan, Juab	C	700
Lewiston, Cache	N	32
Lewiston, Tooele	W	×
● *Little Grand*, Grand	E	×
Livingston, Salt Lake	C	×
Loa, Pi Ute	S	250
● **Logan**, Cache	N	4,624
Losee, Garfield	S	×
● *Lowendahl's*, Salt Lake	C	×
● *Lowee Crossing*, Emery	E	26
● *Lucin*, Box Elder	NW	×
McElmo, San Juan	SE	40
● Mammoth, Juab	C	×
Manti, San Pete	C	2,100
Mantua, Box Elder	NW	400
Mapleton, Utah	C	×
Marysvale, Pi Ute	S	300
● *Matlin*, Box Elder	NW	×
Mayfield, San Pete	C	400
Meadow, Millard	W	250
Meadowville, Rich	N	71
● Mendon, Cache	N	600
● *Midway*, Utah	C	×
Midway, Wasatch	E	700
● *Milburn*, San Pete	C	×
● Milford, Beaver	SW	400
Millburn, San Pete	C	×
Mill Creek, Salt Lake	C	520
Miller, Salt Lake	C	×
● *Millfork*, Utah	C	×
● *Mills*, Juab	C	×
Millville, Cache	N	500
Milton, Morgan	N	×
Milton, Tooele	W	×
Minersville, Beaver	SW	475
Moab, Grand	E	200
● Mona, Juab	C	500
● *Mona Tank*, Juab	C	×
Monroe, Sevier	C	900
Montezuma, San Juan	SE	×
Monticello, San Juan	SE	×
● *Monument*, Box Elder	NW	67
Morgan, Morgan	N	600
● *Morgan* Salt Lake	C	×
Moroni, San Pete	C	1,300
Mount Carmel, Kane	SW	32
Mount Dell, Salt Lake	C	×
● Mount Pleasant, San Pete	C	2,292
Mousley, Salt Lake	C	×
● *Mud Creek*, San Pete	C	×
● Murray, Salt Lake	C	1,000
Naples, Uintah	E	×
● Nebo, Utah	C	×
● Necis, Millard	W	×
Neffs, Salt Lake	C	×
● **Nephi**, Juab	C	2,800
New Harmony, Washin'n	SW	300
Newton, Cache	N	300
● *Nolan*, Emery	E	×
North, Salt Lake	C	37
North Ogden, Weber	N	1,500
● *Number Ten Switch*, Millard	W	×
Oak City, Millard	W	140
Oakley, Summit	N	75
● Oasis, Millard	W	325
● **Ogden**, Weber	N	14,919
● *Ombey*, Box Elder	NW	×
Ophir, Tooele	W	500
Orangeville, Emery	E	500
Orderville, Kane	SW	450
Orton, Garfield	S	300
Orth, Millard	W	×
Otter, Pi Ute	S	×
Ouray, Uintah	E	1,200
Pahrea, Kane	SW	105
Panguitch, Garfield	S	700
Paradise, Cache	N	560
Paragonah, Iron	SW	500
● Park City, Summit	N	4,000
Park Valley, Box Elder	NW	67
Parowan, Iron	SW	1,000
● Payson, Utah	C	2,500
Peacock, Emery	E	260
Peoa, Summit	N	400
● *Peplin*, Box Elder	NW	×
Perry, Utah	C	32
Peters, Box Elder	NW	×
● Peterson, Morgan	N	100
● Petersons, Salt Lake	C	×
Pine Valley, Washington	SW	250
Pinto, Washington	SW	150
Plain City, Weber	N	800
Plainfield, Grand	E	×
Plateau, Sevier	C	42
● Pleasant Grove, Utah	C	2,770
Pleasant Hill, San Pete	C	×
● *Pleasant Valley Junction*, Wasatch	E	300
● *Point Mountain*, S't Lake	C	×
Plymouth, Box Elder	NW	×
● *Pole Canon*, Utah	C	×
Portage, Box Elder	NW	300
● Price, Emery	E	500
● Promontory, Box Elder	NW	65
Providence, Cache	N	500
● **Provo City**, Utah	C	5,153
Ranch, Kane	SW	335
Randolph, Rich	N	800
● *Ransom*, Cache	N	200
Red Butte, Morgan	N	×
Redmond, Sevier	C	200
● *Red Narrows*, Utah	C	×
● *Revere*, Salt Lake	C	×
Richardson, Grand	E	×
Richfield, Sevier	C	1,800
● Richmond, Cache	N	1,200
Rinto, Washington	SW	×
Riter, Salt Lake	C	×
Riverdale, Weber	N	×
● *Riverside*, Millard	W	×
Riverview, San Juan	SE	×
● *Roberts*, Emery	E	×
Rockport, Summit	N	150
Rockville, Washington	SW	300
Rosette, Box Elder	NW	150
● *Rozel*, Box Elder	NW	×
● *Rush Valley*, Tooele	W	×
● *Sagers*, Grand	E	×
St. George, Washington	SW	1,800
St. John, Tooele	W	400
Salem, Utah	C	800
Salina, Sevier	C	500
● *Saltair Junction*, Salt Lake	C	×
● **SALT LAKE CITY**, Salt Lake	C	45,025
● Sandy, Salt Lake	C	450
Santa Clara, Washington	SW	900
● Santaquin, Utah	C	600
Scipio, Millard	W	700
● Scofield, Emery	E	600
● Seco, Box Elder	NW	×
Sigurd, Sevier	C	×
● Silver City, Juab	C	160
Silver Reef, Washington	SW	680
● *Simkins*, Salt Lake	C	×
Slatersville, Weber	N	65
● Smithfield, Cache	N	1,500
● Smith's Ranch, Beaver	SW	×
Smithville, Millard	W	×
Snowville, Box Elder	NW	32
Snyderville, Summit	N	×
● *Soldiers' Summit*, Wasatch	E	×
● *Solitude*, Grand	E	×
South Cottonwood, Salt L'e	C	×
● Spanish Fork, Utah	C	3,476
Sphinx, Emery	E	×
Spring City, San Pete	C	1,000
● Springville, Utah	C	2,853
● *Springville Station*, Utah	C	×
● *Stand Pipe*, Summit	N	×
Steed, Davis	N	×
Sterling, San Pete	C	×
● Stockton, Tooele	W	500
● *Strawberry*, Morgan	N	×
Sugar, Salt Lake	C	700
Sugar House, Salt Lake	C	×
Summit, Iron	SW	32
● Sunnyside, Emery	E	×
● *Sorbon*, Box Elder	NW	×
● *Syracuse*, Davis	N	×
● *Syracuse Junction*, Davis	N	×
Taylorsville, Salt Lake	C	300
Teardale, Pi Ute	S	125
Teblesdale, Garfield	S	×
● *Terminus* Tooele	W	500
● Terrace, Box Elder	NW	300
● *Terra Cotta*, Salt Lake	C	×
● Thistle, Utah	C	65
● Thompson's, Grand	E	×
Tin Panogos, Wasatch	E	×
Thurber, Pi Ute	S	65
● *Tintic*, Juab	C	65
● **Tooele**, Tooele	W	1,100
Toquerville, Washington	SW	400
● Trenton, Cache	N	200
Trout Creek, Juab	C	×
● Tucker, Utah	C	×
● Uintah, Weber	N	400
Uintah Agency, Uintah	E	×
Union, Salt Lake	C	450
Vanzile, Weber	N	32
Vermillion, Kane	SW	×
Vernal, Uintah	E	300
Vernon, Tooele	W	300
View, Weber	N	×
● *Vigilant*, Davis	N	×
Virgin City, Washington	SW	350
Wagner's, Salt Lake	C	×
● *Wahsatch*, Summit	N	×
Wales, San Pete	C	100
Wallsburgh, Wasatch	E	300
● Wanship, Summit	N	250
● *Wanship Tank*, Summit	N	×
Warm Springs, Salt Lake	C	×
● Wasatch, Salt Lake	C	×
Washakie, Box Elder	NW	200
Washington, Washington	SW	400
● *Weber*, Morgan	N	×
Weber, Weber	N	×
Wellington, Juab	C	×
Wellsville, Cache	N	1,300
West Jordan, Salt Lake	C	1,400
West Portage, Box Elder	NW	400
● *Westwater*, Grand	E	×
● *White House*, Grand	E	×
White Rocks, Uintah	E	45
● Willard, Box Elder	NW	700
Williams, Morgan	N	×
Woodruff, Rich	N	250
● *Wood's Crossing*, Davis	N	×
● Woodside, Emery	E	26
Wyno, Willard	W	×
● *Wynta*, Summit	N	×
Yost, Box Elder	NW	×

VERMONT.

COUNTIES.	INDEX.	POP.
Addison	W	22,277
Bennington	SW	20,448
Caledonia	NE	23,436
Chittenden	NW	35,389
Essex	NE	9,511
Franklin	NW	29,755
Grand Isle	NW	3,843
Lamoille	N	12,832
Orange	E	19,575
Orleans	N	22,101
Rutland	W	45,397
Washington	C	29,606
Windham	SE	26,547
Windsor	E	31,706
Total		332,422

TOWNS. COUNTIES.	INDEX.	POP.
Adams, Grand Isle	NW	×
Addison, Addison	W	950
Albany, Orleans	N	1,250
Albany Centre, Orleans	N	80
● Alburgh, Grand Isle	NW	600
Alburgh Centre, Gr'd Isle	NW	300
Alburgh Springs, Gr'd I'le	NW	100
● *Alburgh Spring Sta.*, Fr'n	NW	75
Amsden, Windsor	E	×
Andover, Windsor	E	564
● Arlington, Bennington	SW	1,352
Ascutneyville, Windsor	E	×
Athens, Windham	SE	284
Averill, Essex	NE	50
Bakersfield, Franklin	NW	1,000
Baltimore, Windsor	E	76
Barnard, Windsor	E	1,200
● Barnet, Caledonia	NE	1,907
● Barnumville, Benningt'n	SW	×
● Barre, Washington	C	7,793
● *Barre Junc.*, Washington	C	×
● Barton, Orleans	N	2,364
● Barton Landing, Orleans	N	465
● Bartonsville, Windham	SE	59
Beebe Plain, Orleans	N	×
● Beecher Falls, Essex	NE	×
● Bellows Falls, Windham	SE	3,021
Belvidere Lamoille	N	500
Belvidere Centre, Lamoille	N	×
Belvidere Corners, Lamoille	N	×
● **Bennington**, Ben'gton	SW	6,333
Bennington Centre, Ben'n	SW	550
Benson, Rutland	W	1,200
Benson Landing, Rutland	W	×
Berkshire, Franklin	NW	150
Berlin, Washington	C	1,380
● Bethel, Windsor	E	1,693
Bloomfield, Essex	NE	800
● Bolton, Chittenden	NW	700
● Boltonville, Orange	E	×
Bondville, Bennington	SW	425
Bordoville, Franklin	NW	100
● *Box Shop*, Orange	E	×
● Bradford, Orange	E	1,600
Bradford Centre, Orange	E	×
Braintree, Orange	E	1,020
● *Braintree*, Orange	E	175
● Brandon, Rutland	W	3,240
● Brattleboro, Windham	SE	6,859
Bread Loaf, Addison	W	×
Bridgewater, Windsor	E	1,400
Bridgewater Corners, Win'r	E	95
Bridgeport, Addison	W	100
Brighton, Essex	NE	1,750
Bristol, Addison	W	1,579
Brookfield, Orange	E	996
Brookline, Windham	SE	×
● Brooksville, Addison	W	75
Brownington, Orleans	N	855
Brownington Centre, Orle's	N	×
Brownsville, Windsor	E	60
Brunswick, Essex	NE	500
● *Bucks*, Lamoille	N	×
Bucks Hollow, Franklin	NW	×
Burke, Caledonia	NE	1,500
● **Burlington**, Chit'd'n	NW	14,566
Cabot, Washington	C	1,300
Cady's Falls, Lamoille	N	209
Calais, Washington	SE	1,253
● Cambridge, Lamoille	N	1,900
● *Cambridge Junc.* Lamoille	N	×
Cambridgeport, Windham	SE	100
Canaan, Essex	NE	600
● *Carter's Island*, Orange	E	×
● Castleton, Rutland	W	3,000
● Cavendish, Windsor	E	1,275
● Centre Rutland, Rutland	W	800
Charleston, Orleans	N	1,275
Charlotte, Chittenden	NW	1,400
● *Charlotte Station*, Ch'e'n	NW	×
Chelsea, Orange	E	1,224
Chester, Windsor	E	1,901
● Chester Depot, Windsor	E	142
Chimney Point, Addison	W	30
Chipman's Point, Addison	W	150
Chippenhook, Rutland	W	×
Chittenden, Rutland	W	1,092
● Clarendon, Rutland	W	1,105
Clarendon Springs, Rutland	W	100
● *Coal Kilns*, Caledonia	NE	×
● Colchester, Chittenden	NW	1,460
Cold River, Rutland	W	×
Concord, Essex	NE	1,300
Congress Hall, Franklin	NW	×
Corinth, Orange	E	1,350
Cornwall, Addison	W	1,070
Coventry, Orleans	N	875
● *Coventry*, Orleans	N	250
Craftsbury, Orleans	N	1,381
● Cuttingsville, Rutland	W	221
● Damon's Crossing, Es'x	NE	×
● Danby, Rutland	W	500
Danby Four Corners, Rut'd	W	300
● Danville, Caledonia	NE	2,000
Derby, Orleans	N	2,548
Derby Centre, Orleans	N	×
Derby Line, Orleans	N	1,680
● *Dixon's*, Chittenden	NW	×
Dorset, Bennington	SW	500
Dover, Windham	SE	590
● *Dows*, Caledonia	NE	×
Dummerston, Windham	SE	861
● *Dummerston Station*, Windham	SE	×
Duxbury, Washington	C	1,000
East Albany, Orleans	N	46
● East Alburgh, Gr'd Isle	NW	75
East Arlington, Ben'gton	SW	1,352
East Barnard, Windsor	E	120
● East Barnet, Caledonia	NE	120
East Barre, Washington	C	×
● East Berkshire, Fr'klin	NW	1,000
East Bethel, Windsor	E	127
● East Brighton, Essex	NE	30
East Brookfield, Orange	E	61
East Burke, Caledonia	NE	300
East Cabot, Washington	E	×
East Calais, Washington	C	175
East Cambridge, Lamoille	N	×
East Charleston, Orleans	N	300
East Charlotte, Chitt'den	NW	×
● East Clarendon, Rutland	W	120
● East Concord, Essex	NE	200
East Corinth, Orange	E	190
● East Coventry, Orleans	N	250
East Craftsbury, Orleans	N	75
● East Dorset, Ben'gton	SW	500
East Dover, Windham	SE	×
East Dummerston, W'ham	SE	×
East Elmore, Lamoille	N	×
East Enosburgh, Fr'kln	NW	×
● East Fairfield, Franklin	NW	400
● East Fletcher, Fra'klin	NW	50
East Franklin, Franklin	NW	130
● East Georgia, Fra'klin	NW	×
● East Granville, Addison	W	×
● East Hardwick, Caled'a	NE	×
East Haven, Essex	NE	225
● East Highgate, Franklin	NW	200
East Hubbardton, Rutland	W	×
● East Jamaica, Windham	SE	×
East Middlebury, Addison	W	500
● East Montpelier, Wash'ton	C	972
East Orange, Orange	E	75
East Peacham, Caledonia	NE	×
East Pittsfield, Rutland	W	×
East Poultney, Rutland	W	2,717
East Randolph, Orange	E	197
● East Richford, Fra'klin	NW	200
East Roxbury, Washington	C	×
East Rupert, Bennington	SW	100
● *East Saint Johnsbury* Caledonia	NE	×
East Sheldon, Franklin	NW	×
● East Shoreham, Addison	W	150
● East Swanton, Franklin	NW	×
● East Thetford, Orange	E	54
● East Wallingford, Rutla'd	W	600
East Warren, Washington	C	×
East Wilmington, W'dh'm	SE	×
Eden, Lamoille	N	934
Eden Mills, Lamoille	N	×
Elmore, Lamoille	N	6*0
● *Ely*, Orange	E	820
Enosburgh, Franklin	NW	800
● Enosburgh Falls F'klin	NW	500
● Essex, Chittenden	NW	2,016
● Essex Junc. Chittenden	NW	2,119
Evansville, Orleans	N	90
Fairbanks, Caledonia	NE	×
Fairfax, Franklin	NW	1,820
Fairfield, Franklin	NW	250
● *Fairfield Station*, F'klin	NW	×
Fair Haven, Rutland	W	2,791
● *Fair Haven Station*, R't'd	W	×
● Fairlee, Orange	E	470
Fay's Corner, Chittenden	NW	×
Fayston, Washington	C	638
Felchville, Windsor	E	×
● Ferrisburgh, Addison	W	1,750
Fletcher, Franklin	NW	868
● *Fletcher Station*, Fr'klin	NW	×
● Florence, Rutland	W	×
Forest Dale, Rutland	W	500
Franklin, Franklin	NW	1,439
● Gallup's Mills, Essex	NE	×
● *Gassett's*, Windsor	E	75
Gaysville, Windsor	E	372
Georgia, Franklin	NW	100
Georgia Plain Franklin	NW	40
● *Georgia Station*, Frankl'n	NW	×
● *Glastenbury*, Ben'ingt'n	SW	241
Glover, Orleans	N	1,000
Goshen, Addison	W	300
Gouldsville, Washington	C	375
Grafton, Windham	SE	1,000
Granby, Essex	NE	194
Grand Isle, Grand Isle	NW	800
Graniteville, Washington	C	×
Granville, Addison	W	240
● *Gravel Pit*, Washington	C	×
● *Greens Corners Sta.*, Fr.	NW	×
Green River, Windham	SE	×
Greensboro, Orleans	N	1,100
● Greensborough Bend, Orls.	N	100
Greensboro Four Corn'rs, Or.	N	×
● Groton, Caledonia	NE	1,200
● Groton Pond, Caledonia	NE	×
Grove, Windham	SE	×
Guildhall, Essex	NE	558
Guilford, Windham	SE	1,347
Guilford Centre, Windham	SE	30
Halifax, Windham	SE	705
Hancock, Addison	W	382
● Hardwick, Caledonia	NE	1,640
● Hartford, Windsor	E	3,725
● Hartland, Windsor	E	1,600
Hartland Four Corn'rs, W'sr.	E	75
Harvey's Hollow, Caled'nia	NE	×
● *Hazen*, Essex	NE	×
● Healdville, Rutland	W	×
Heartwellville, B'n'ingt'n	SW	166
● Highgate, Franklin	NW	2,088
● Highgate Centre, Frnkl.	NW	4 0
● Highgate Springs, Frnk.	NW	100
Hinesburgh, Chittenden	NW	1,330
Holland, Orleans	N	1,001
Hortonville, Rutland	W	100
Hubbardton, Rutland	W	506
Huntington, Chittenden	NW	108
Huntington Centre, Chit'.	NW	200
● **Hyde Park**, Lamoille	N	1,800
● Hydeville, Rutland	W	1,000
● Ira, Rutland	W	150
Irasburgh, Orleans	W	1,075
● Island Pond, Essex	NE	360
Isle La Motte, Grand Isle	NW	600
Jacksonville, Windham	SE	272
● Jamaica, Windham	SE	1,350
Jay, Orleans	N	653
● Jeffersonville, Lamoille	N	225
● Jericho, Chittenden	NW	1,450
Jericho Centre, Chittenden	NW	400
● Johnson, Lamoille	N	1,495
● Jonesville, Chittenden	NW	250
Keeler's Bay, Grand Isle	NW	×
● *Kinney's*, Washington	C	×
La Grange, Grand Isle	NW	700
● *Lake*, Essex	NE	×
Lake View House, Frankl'n	NW	×
Landgrove, Bennington	SW	246
● Lanesboro, Washington	C	×
● Larrabee's Point, Addison	W	×
Leicester, Addison	W	634
● Leicester Junction, Addis'	W	500
Lemington, Essex	NE	248
Lincoln, Addison	W	1,368
● Londonderry, Windham	SE	1,154
Lowell, Orleans	N	1,179
Lower Cabot, Washington	C	126
Lower Waterford, Caled'la	NE	×
● Ludlow, Windsor	E	1,758
Lunenburgh, Essex	NE	1,028
● *Lunenburg*, Essex	NE	×
● Lyndon, Caledonia	NE	1,035
Lyndon Centre, Caledonia	NE	196
● Lyndonville, Caledonia	NE	2,433
● McIndor's Falls, Caled'la	NE	375
Maidstone, Essex	NE	286
Mallet Bay, Chittenden	NW	20
● **Manchester**, Ben'gt'n	SW	1,916
Manchester Centre, B'gt'n	SW	1,911
Manchester Depot, B'gton	SW	150
● *Maquam*, Franklin	NW	×
Marlborough, Windham	SE	555
Marshfield, Washington	C	1,102
● *Marshfield Station*, Wash'n	C	×
Mechanicsville, Rutland	W	450
Mendon, Rutland	W	129
● **Middlebury**, Addison	W	2,500
● Middlesex, Washington	C	1,100
Middletown Springs, Rutl'd	W	850
Miles Pond, Essex	NE	185
● *Miles Pond Station*, Essex	NE	×
● Milton, Chittenden	NW	600
Miltonborough, Chitt'den	NW	×
Milton Centre, Chittenden	NW	×
Monkton, Addison	W	1,022
Monkton Ridge, Addison	W	×
Montgomery, Franklin	NW	150
Montgomery Centre, Frn.	NW	100
● **MONTPELIER**, Wshn	C	4,500
● *Montpelier Junction*, Wsh'n	C	×
Moretown, Washington	C	1,100
Morgan, Orleans	N	711
Morgan Centre, Orleans	N	110
● *Morrills*, Essex	NE	321
Morristown, Lamoille	N	2,100
● Morrisville, Lamoille	N	1,150
Moscow, Lamoille	N	×
● Mount Holly, Rutland	W	160
Mount Tabor, Rutland	W	500
Nalesville, Chittenden	NW	×
Newark, Caledonia	NE	650
● Newbury, Orange	E	2,400
Newbury Centre, Orange	E	×
● **Newfane**, Windham	SE	1,075
● New Haven, Addison	W	1,400
New Haven Mills, Addison	W	×
● Newport, Orleans	N	4,000
● Newport Centre, Orleans	N	490
North Bennington, Bngtn.	SW	1,000
North Calais, Washington	C	90
North Cambridge, Lamoille	N	×
● North Chester, Windsor	E	206
● North Clarendon, Rutland	W	175
● North Concord, Essex	NE	120
North Craftsbury, Orleans	N	195
North Danville, Caledonia	NE	103
● North Derby, Orleans	N	×
● North Dorset, Benn'gt'n	SW	150
North Duxbury, Wash'n.	C	×
● North Enosburgh, Fr'n	NW	×
North Fairfax, Franklin	NW	×
North Fayston, Wash'n	C	×
North Ferrisburgh, Add'n	W	500
● *North Ferrisburgh Station*, Addison	W	×
● Northfield, Washington	C	2,700
● *North Georgia*, Franklin	NW	×
● North Hartland, Windsor	E	247
North Hero, Grand Isle	NW	635
North Hyde Park, Lamoille	N	266
North Londonderry, W'm	SE	×
North Montpelier, Wash'n	C	103
● North Orwell, Addison	W	1,300
North Peacham, Caledonia	NE	×
North Pomfret, Windsor	E	×
● North Pownal, Benn'n	SW	1,967
North Randolph, Orange	E	65
North Rupert, Benningt'n	SW	×
● North Sheldon, Fr'klin	NW	×
North Sherburne, Rutland	W	×
North Shrewsbury, Rutl'd	W	×
North Springfield, Windsor	E	×
● North Thetford, Orange	E	68
● North Troy Orleans	N	1,678
North Tunbridge, Orange	E	107
● North Underhill, Chit'n	NW	×
North Walden, Caledonia	NE	×
● North Williston, Chitt'n	NW	950
North Windham, W'dham	NE	×
North Wolcott, Lamoille	N	×
Norton, Essex	NE	600
● Norton Mills, Essex	NE	280
● Norwich, Windsor	E	1,470
● Olcott, Windsor	E	×
Orange, Orange	E	750
● *Orwell*, Addison	W	1,306
Panton, Addison	W	459
● Passumpsic, Caledonia	NE	110
Pawlet, Rutland	W	1,900
● *Peabody's*, Caledonia	NE	×
Peacham, Caledonia	NE	830
Peacham Hollow, Cal'a	NE	×

TOWNS. COUNTIES.	INDEX.	POP.
Pearl, Grand Isle	NW	×
Perkinsville, Windsor	E	×
Peru, Bennington	SW	558
● Piermont, Orange	E	×
Pittsfield, Rutland	W	555
● Pittsford, Rutland	W	2,100
● Plainfield, Washington	C	750
Pleasant Valley, Chitt'nd'n	NW	30
Plymouth, Windsor	E	1,100
Plymouth Union, Windsor	E	275
Pomfret, Windsor	E	1,139
● Pompanoosuc, Windsor	E	×
Post Mill Village, Orange	E	282
● Poultney, Rutland	W	3,045
● Pownal, Bennington	SW	1,920
Pownal Centre, Benn'n	SW	100
● Proctor, Rutland	W	1,747
● Proctorsville, Windsor	E	×
● Pumpkin Hill, Caledonia	NE	×
Putnamsville, Washington	C	×
● Putney, Windham	SE	1,150
Quarries, Rutland	W	×
● Quechee, Windsor	E	×
Randolph, Orange	E	3,150
Randolph, Orange	E	×
Rawsonville, Windham	SE	101
Reading, Windsor	E	1,000
Readsboro, Bennington	SW	325
Readsborough Falls, B'n'tn	SW	225
● Richford, Franklin	NW	2,200
● Richmond, Chittenden	NW	1,115
Richville, Addison	W	180
● Ricker's, Caledonia	NE	×
Ripton, Addison	W	100
Rochester, Windsor	E	1,362
● Rockingham, Windham	SE	4,540
● Roxbury, Washington	C	771
● Royalton, Windsor	E	1,575
● Rupert, Bennington	SW	400
● Rutland, Rutland	W	11,757
● Ryegate, Caledonia	NE	1,046
Sadawga, Windham	SE	×
● Saint Albans, Fr'kl'n	NW	7,750
Saint Albans Bay, Fr'kl'n	NW	100
Saint George, Chittenden	NW	×
● Saint Johnsbury, Caledonia	NE	6,580
● Saint Johnsbury Centre, Caledonia	NE	×
● Saint Johnsbury East, Caledonia	NE	×
Salisbury, Addison	W	800
● Salisbury Station, Add'n	W	×
Sandgate, Bennington	SW	681
Saxton's River, Windham	SE	625
Searsburgh, Bennington	SW	332
Shaftsbury, Bennington	SW	1,925
● Shaftsbury Station, Bennington	SW	×
● Sharon, Windsor	E	1,112
Sheffield, Caledonia	NE	885
● Shelburne, Chittenden	NW	1,150
● Sheldon, Franklin	NW	400
● Sheldon Junction, Fr'n	NW	×
● Sheldon Springs, Fr'n	NW	×
Sherburne, Rutland	W	300
Sherman, Windham	SE	×
Shoreham, Addison	W	1,340
● Shoreham Station, Add'n	W	×
Shrewsbury, Rutland	W	225
Simonsvil, Windsor	E	30
Slab Hollow, Windham	SE	×
Somerset, Windham	SE	54
South Albany, Orleans	N	127
● South Barre, Washington	C	145
● South Barton, Orleans	N	175
South Cabot, Washington	C	60
South Corinth, Orange	E	×
South Danville, Caledonia	NE	120
South Dorset, Bennington	SW	150
South Elmore, Lamoille	N	×
● South Fairlee, Orange	E	820
● South Franklin, Fr'kl'n	NW	×
South Halifax, Windham	SE	×
South Hero, Grand Isle	NW	620
South Lincoln, Addison	W	×
● South Londonderry, Windham	SE	300
● South Lunenburgh, Ess'x	NE	×
● South Newbury, Orange	E	×
South Newfane, Windham	SE	×
South Northfield, Wash'n	C	100
South Peacham, Caledonia	NE	95
South Pomfret, Windsor	E	×
South Poultney, Rutland	W	×
South Randolph, Orange	E	×
South Reading, Windsor	E	×
● South Royalton, Windsor	E	325
● South Ryegate, Caled'ia	NE	×
● South Shaftsbury, Bennington	SW	1,687
South Starksborough, Ad'n	W	×
South Stafford, Orange	E	×
South Tunbridge, Orange	E	57
● South Vernon, Windham	SE	×
South Victory, Essex	NE	×
South Walden, Caledonia	NE	×
● South Wallingford, Rutl'd	W	500
South Wardsborough, Windham	SE	×
South Wheelock, Caledonia	N	×
South Whitingham, Windham	SE	×
South Windham, W'dham	SE	87
South Woodbury, Wash'g'n	C	×
South Woodstock, Windsor	E	125
● Spafford, Windsor	E	75
Springfield, Windsor	E	3,500
Stamford, Bennington	SW	726
Stannard, Caledonia	NE	285
Starksborough, Addison	W	800
● Stevens, Essex	NE	×
Stevens Mills, Franklin	NW	×
Stockbridge, Windsor	E	1,200
Stowe, Lamoille	N	1,889
Stafford, Orange	E	1,180
Stratton, Windham	SE	300
Sudbury, Rutland	W	561
Summerville, Caledonia	NE	×
● Summit, Caledonia	NE	×
● Summit, Essex	NE	×
● Summit, Rutland	W	×
● Sunderland, Bennington	SW	651
Sutton, Caledonia	NE	800
● Sutton Station, Caledo'ia	NE	×
● Swanton, Franklin	NW	3,230
● Swanton Junc., Franklin	NW	185
● Taftsville, Windsor	E	195
Thetford, Orange	E	1,529
● Thetford, Orange	E	×
Thetford Centre, Orange	E	×
Thetford Hill, Orange	E	×
Tinmouth, Rutland	W	600
Topsham, Orange	E	1,375
Townline, Addison	W	×
● Townshend, Windham	SE	1,100
Troy, Orleans	N	1,605
Tunbridge, Orange	E	1,252
Tyson, Windsor	E	×
● Underhill, Chittenden	NW	1,302
Underhill Centre, Ch'd'n	NW	100
Union Village, Orange	E	75
● Vergennes, Addison	W	1,750
● Vermont, Bennington	SW	×
● Vernon, Windham	SE	652
Vershire, Orange	E	×
● Victory, Essex	NE	321
Waitsfield, Washington	C	900
Waits River, Orange	E	×
Walden, Caledonia	NE	925
● Walden Station, Caled'ia	NE	×
● Wallingford, Rutland	W	1,846
Wallis Pond, Essex	NE	×
Wardsborough, Windham	SE	700
● Wardsboro, Windham	SE	×
Warren, Washington	C	951
Washington, Orange	E	900
● Waterbury, Washington	C	2,297
Waterbury Centre, Wash'n	C	304
Waterford, Caledonia	NE	815
Waterville, Lamoille	N	547
Weathersfield, Windsor	E	1,354
Weathersfield Centre, W'ds'r	E	237
● Weeds, Essex	NE	×
Wells, Rutland	W	550
● Wells River, Orange	E	550
● Wenlock, Essex	NE	×
West Addison, Addison	W	×
West Albany, Orleans	N	×
● West Alburgh, Gr'd Isle	NW	×
West Arlington, Ben'gton	SW	300
West Barnet, Caledonia	NE	110
West Berkshire, Franklin	NW	150
West Berlin, Washington	C	×
West Bolton, Chittenden	NW	150
● West Braintree, Orange	E	175
West Brattleborough, Windham	SE	409
West Bridgewater, Windsor	E	300
West Bridgeport, Addison	W	×
West Brookfield, Orange	E	×
● West Burke, Caledonia	NE	350
West Castleton, Rutland	W	200
West Charleston, Orleans	N	345
West Charlotte, Chitt'den	NW	×
● West Concord, Essex	NE	425
West Corinth, Orange	E	110
West Cornwall, Addison	W	50
● West Danville, Caledo'ia	NE	100
West Derby, Orleans	N	×
West Dover, Windham	SE	×
West Dummerston, Windham	SE	×
● West Dummerston Station, Windham	SE	×
West Enosburgh, Fr'kl'n	NW	150
West Fairlee, Orange	E	625
Westfield, Orleans	N	750
Westford, Chittenden	NW	1,250
West Georgia, Franklin	NW	100
West Glover, Orleans	N	75
West Halifax, Windham	SE	105
● West Hartford, Windsor	E	×
West Haven, Rutland	W	300
West Holland, Orleans	N	×
West Lincoln, Addison	W	483
West Marlborough, Windham	SE	×
West Milton, Chittenden	NW	100
● Westminster, Windham	SE	1,400
Westminster Sta. W'dham	SE	×
Westminster West, W'dh'm	SE	90
Westmore, Orleans	N	471
West Newbury, Orange	E	×
West Norwich, Windsor	C	×
Weston, Windsor	E	986
● West Pawlet, Rutland	W	600
● West Randolph, Orange	E	1,664
West Rupert, Bennington	SW	350
● West Rutland, Rutland	W	3,672
West Salisbury, Addison	W	×
● West Swanton, Fr'kl'n	NW	×
West Topsham, Orleans	N	195
● West Townshend, W'h'm	SE	×
West Wardsbor'ugh, W'h'm	SE	×
West Waterford, Caled'nia	NE	×
West Windsor, Windsor	E	680
West Woodstock, Windsor	E	×
Weybridge, Addison	W	608
Wheelock, Caledonia	NE	900
● White Creek, Be'ington	SW	×
● White River Junc. W'ds'r	E	2,955
● Whiting, Addison	W	60
Whitingham, Windham	SE	1,225
● Williamstown, Orange	E	1,189
● Williamsville, Windham	SE	×
Williston, Chittenden	NW	1,000
● Williston, Chittenden	NW	×
Willoughby, Orleans	N	×
Wilmington, Windham	SE	1,130
Windham, Windham	SE	536
● Windsor, Windsor	E	1,750
● Winhall, Windham	SE	×
● Winooski, Chittenden	NW	3,000
● Winooski Sta. Chitt'd'n	NW	×
● Wolcott, Lamoille	N	1,200
Woodbury, Washington	C	850
Woodford, Bennington	SW	487
● Woodstock, Windsor	E	2,815
● Woodstock, Windsor	E	×
Worcester, Washington	SW	208

VIRGINIA.

COUNTIES.	INDEX.	POP.
Accomack	E	27,243
Albemarle	C	32,345
Alexandria	N	18,463
Alleghany	W	9,240
Amelia	C	9,129
Amherst	C	17,551
Appomattox	C	9,550
Augusta	W	36,959
Bath	W	4,517
Bedford	C	31,194
Bland	SW	5,132
Botetourt	W	14,752
Brunswick	S	17,162
Buchanan	SW	5,857
Buckingham	C	14,351
Campbell	C	40,960
Caroline	C	16,619
Carroll	SW	15,460
Charles City	E	5,015
Charlotte	S	15,039
Chesterfield	C	26,157
Clark	N	8,068
Craig	W	3,821
Culpeper	N	13,200
Cumberland	E	9,453
Dickenson	SW	5,074
Dinwiddie	S	36,160
Elizabeth City	E	16,168
Essex	E	10,020
Fairfax	N	16,591
Fauquier	N	22,583
Floyd	SW	14,370
Fluvanna	C	9,498
Franklin	S	24,979
Frederick	N	17,614
Giles	SW	9,084
Gloucester	E	11,629
Goochland	C	9,946
Grayson	SW	14,309
Greene	C	5,562
Greensville	S	8,216
Halifax	S	34,428
Hanover	C	17,241
Henrico	C	102,775
Henry	S	18,170
Highland	W	5,851
Isle of Wight	SE	11,304
James City	E	5,625
King & Queen	E	9,640
King George	E	6,627
King William	E	9,593
Lancaster	E	7,174
Lee	SW	18,130
Loudoun	N	23,232
Louisa	C	16,980
Lunenburgh	S	11,337
Madison	N	10,195
Mathews	E	7,575
Mecklenburgh	S	25,820
Middlesex	E	7,443
Montgomery	SW	17,717
Nansemond	SE	17,201
Nelson	C	15,327
New Kent	E	5,497
Norfolk	SE	96,138
Northampton	E	10,284
Northumberland	E	7,867
Nottaway	S	11,566
Orange	C	12,708
Page	N	13,080
Patrick	S	14,135
Pittsylvania	S	59,899
Powhatan	C	6,776
Prince Edward	C	14,680
Prince George	SE	7,861
Princess Anne	SE	9,508
Prince William	N	9,795
Pulaski	SW	12,785
Rappahannock	N	8,596
Richmond	E	7,132
Roanoke	SW	30,079
Rockbridge	W	23,021
Rockingham	N	31,253
Russell	SW	16,098
Scott	SW	21,699
Shenandoah	N	19,640
Smyth	SW	13,338
Southampton	SE	20,030
Spotsylvania	C	14,207
Stafford	N	7,342
Surry	SE	8,230
Sussex	SE	11,066
Tazewell	SW	19,887
Warren	N	×
Warwick	E	8,273
Washington	SW	6,616
Westmoreland	E	28,980
Wise	SW	9,320
Wythe	SW	17,978
York	E	7,590
Total		1,648,911

TOWNS. COUNTIES.	INDEX.	POP.
Aaron, Carroll	SW	12
Abbott, Craig	W	18
Abb's Valley, Tazewell	SW	10
Abbyville, Mecklenburgh	S	50
Abell, Charlotte	S	×
Abert, Bedford	C	×
● Abingdon, Wash'ton	SW	1,800
Abraham, Floyd	SW	×
● Abrams Falls, Wash'ton	SW	×
Accomack C. H., Ac'm'k	E	500
Accotink, Fairfax	N	150
Accotink Station, Fairfax	N	×
Achilles, Gloucester	E	×
Actron, Prince Edward	C	×
● Adams Grove, So'th'm'n	SE	60
Adriance, Cumberland	E	×
Advance Mills, Albemarle	C	35
Adwolf, Smyth	SW	×
● Afton, Nelson	C	100
Ah Shi, Rockbridge	W	×
● Aikin Summit, Pittsylv'a	S	35
Aily, Dickenson	SW	×
Alifield, Southampton	SE	24
Air Point, Roanoke	SW	8
Akers, Floyd	SW	12
Albereue, Albemarle	C	×
Alchie, Halifax	S	20
Alden, King George	E	80
Aldie, Loudoun	N	150
Alexander's Mills, Campb'l	C	8
● Alexandria, Alex'dria	N	14,318
Alfred, Albemarle	C	×
Algoma, Franklin	S	×
Alhambra, Nelson	C	×
Alleghany Spring, M'lg'y	SW	60
● Alleghany Sta., Allegh'y	W	90
● Allen's Creek, Amherst	C	10
Allens Level, Buckingham	C	×
Alley, Scott	SW	12
Alliance, Surry	SE	×
● Allisonia, Pulaski	SW	×
Allmondsville, Gloucester	E	×
Allwood, Amherst	C	15
Alma, Page	N	100
● Almond, Rockingham	N	12
Alone, Rockbridge	W	18
Alonzaville, Shenandoah	N	42
Alpha, Buckingham	C	×
Alptin, Rockbridge	W	24
● Alpine, Botetourt	W	×
Alps, Brunswick	S	10
Aldrich's Crossing, Sp'sylv'ia	C	12
Altamaha, Pulaski	SW	30
Allo, King George	E	×
● Alton, Halifax	S	×
Altoona Mines, Pulaski	SW	×
Alumine, Henry	S	×
Alum Ridge, Floyd	SW	12
Alum Wells, Washington	SW	48
Ambar, King George	E	×
Amberly, Rockingham	N	×
● Amelia C. H., Amelia	C	150
● Amherst, Amherst	C	800
Amiens, Greene	C	×
Amissville, Rappahannock	N	150
Amorita, Grayson	SW	×
Amos, Floyd	SW	12
Amsterdam, Botetourt	W	80
Amy, Amherst	C	×
Ancella, Grayson	SW	96
Andersonville, Buck'gham	C	80
Andrews, Spotsylvania	C	8
Angola, Cumberland	E	10
Annandale, Fairfax	N	120
Annex, Augusta	W	24
Ante, Brunswick	S	×
● Antioch, Cumberland	E	×
Antioch, Fluvanna	C	30
Apple Grove, Louisa	C	6
Appomattox, Ap'mattox	C	150
● Appomattox, Appomattox	C	75
● Aqua, Rockbridge	W	×
Aral, Carroll	SW	12
Ararat, Patrick	S	85
Arbor Hill, Augusta	W	51
Arbutus, Grayson	SW	×
● Arcadia, Botetourt	W	×
Arcanum, Buckingham	C	×
Archie, Culpeper	N	×
Arch Mills, Botetourt	W	×
Arcola, Loudoun	N	20
Ark, Gloucester	E	×
Arlington, Alexandria	N	500
● Arlington, Alexandria	N	×
● Armistead, Norfolk	SE	×
Armstrong, Bath	W	×
Arringdale, Sussex	SE	×
● Arrington, Nelson	C	20
Arritt's, Alleghany	W	12
● Arvonia, Buckingham	C	×
Asberry's, Tazewell	SW	12
Ashby, Cumberland	E	25
● Ashby, Warren	N	24
● Ashcake, Hanover	C	×
Ash Grove, Fairfax	N	48
● Ashland, Hanover	C	765
Aspen Wall, Charlotte	S	75
Assamoosick, Southamp'n	SE	10
Assawoman, Accomack	E	×
Athos, Orange	C	×
● Atkins, Mecklenburgh	S	×
● Atkins Tank, Smyth	SW	25
Atlantic, Accomack	E	80
Atlas, Pittsylvania	S	×
● Atlee's Station, Hanover	C	50
Auburn, Fauquier	N	130
Auburn Mills, Hanover	C	30
Auguste, Isle of Wight	SE	×
● Augusta Springs, Ang'sta	W	20
● Austinville, Wythe	SW	×
Ava, Dickenson	SW	12
Averett, Mecklenburgh	S	12
Avis, Augusta	W	18
Avon, Nelson	C	13
Axtell, Buckingham	C	×
● Axton, Henry	S	50
Ayres, Scott	SW	×
Aylett's, King William	E	180
Bachelors Hall, Pittsylv'a	S	40
● Backbone, Alleghany	W	30
Bacon's Castle, Surry	SE	30
Bagley's Mills, Lunenburgh	S	×
Bailey, Lee	SW	6
● Baileys, Tazewell	SW	×
Bailey's Cross Roads, Fair'x	N	106
Baileyville, Charlotte	S	×
Bakers Mill, Rockingham	N	×
Baker Mines, Carroll	SW	×
● Balcony Falls, Rockbr'e	W	200
Baldwin Sta, Botetourt	W	×
Bals' Mills, Lee	SW	30
Ballard, Patrick	S	×
● Balls Siding, Mont'g'ery	SW	×
Ballston, Alexandria	N	36
● Ballsville, Powhatan	C	75
Balty, Caroline	C	×
Bamiana, Hanover	C	×
Bane, Giles	SW	12
Bangs, Montgomery	SW	×
Banister, Pittsylvania	S	×
Banner, Wise	SW	×
Baptist Valley, Tazewell	SW	40
● Barboursville, Orange	C	200
Barhamsville, New Kent	E	25
● Barksdale's, Halifax	S	25
Barley, Greensville	S	×
Barnesville, Charlotte	S	36
● Barren Springs, Wythe	SW	×
Barrow's Mill, Henry	S	25
Barrow's Store, Brunswick	S	50
Bartee, Norfolk	SE	×
Barterbrook, Augusta	W	×
● Burtonville, Frederick	N	×
Basham, Floyd	SW	8
● Basic, Augusta	W	×
● Basic City, Augusta	W	×
● Baskerville, Mecklen'gh	S	×
Basses, Halifax	S	12
Bateman, Patrick	S	19
Batesville, Albemarle	C	150
Bath Alum, Bath	W	24
Battery, Mathews	E	×
Battle Hill, Roanoke	SW	×
● Bayard, Warren	N	24
● Baylor, Caroline	C	×
Baynesville, Westmoreland	E	30
Bay Port, Middlesex	E	25
Bay View, Northampton	E	50
● Beach, Chesterfield	C	×
● Bealeton, Fauquier	N	75
● Beamons, Nansemond	SE	×
Bear Wallow, Buchanan	SW	18
Beauford, Floyd	SW	×
● Beaver Dam Depot, Ha'v'r	C	100
Beaver Dam Mills, Hanover	C	×
Beaver Pond, Amelia	C	25
● Bedford City, Bedford	C	4,000
Bedford City, Bedford	C	×
Bedford Springs, Campbell	C	25
Beech Spring, Lee	SW	30
Beesville, Buckingham	C	6
Belfast Mills, Russell	SW	25
● Belfield, Greenvill	S	600
Belgrade, Shenandoah	N	×
Belinda, Accomack	E	30
Belle Hampton, Pulaski	SW	×
Bell Haven, Accomack	E	200
● Belle Isle, Chesterfield	C	×
Belle Roi, Gloucester	E	20
Belleville, Nansemond	SE	50
● Bellevue, Bedford	C	30
● Bellews, Shenandoah	N	×
Bellfair Mills, Stafford	N	18
Bell's, Bedford	C	×
Bells Cross Roads, Louisa	C	25
● Bells Valley, Rockbridge	W	30
Belwood Mills, Lancaster	E	30
Belmont, Spotsylvania	C	18
● Belmont Park, Loudoun	N	×
● Belona, Powhatan	C	18
Belsches, Sussex	SE	×
● Belspring, Pulaski	SW	×
Ben, Alleghany	W	12
Benefit, Norfolk	SE	×
Benhams, Washington	SW	24
● Benham, Washington	SW	×
Bennett's Creek, Na'se'md	SE	18
Bennett's Mill, Mo'tgo'ery	SW	24
Bent Creek, Appomattox	C	48
● Bentivoglio, Albemarle	C	24
Bent Mountain, Roanoke	SW	36
● Bentonville, Warren	N	180
Beraer, Stafford	N	×
● Berkley, Norfolk	SE	3,500
● Berkley Junc. Norfolk	SE	×
Berlin, Southampton	SE	50
● Bermuda Hundred, Chr'fld	C	15
Berry's, Clark	N	×
● Berryville, Clark	N	1,500
Bertha, Wythe	SW	×
Bese, Alleghany	W	12
Bestland, Essex	E	400
● Bethel, Bedford	C	×
Bethel Academy, Fauquier	N	55
Beulahville, King William	E	20
● Beverly's, Fauquier	N	×
Bibb, Louisa	C	×
● Bickley's Mills, Russell	SW	75
Big Branch, Scott	SW	12
● Big Cut, Scott	SW	×
● Big Island, Bedford	C	100
Big Rock, Buchanan	SW	×
● Big Spring, Montgo'ery	SW	65
● Big Stone Gap, Wise	SW	350
● Big Tunnel, Montgom'ry	SW	×
Binforda, Brunswick	S	×
Blunt's Hall, Charles City	E	×
Binwell, Henrico	C	×
● Birdsnest, Northampton	E	50
Blackberry, Henry	S	80
Black Lick, Wythe	SW	30
Black Rock Springs, Aug'ta	W	×
Blacksburgh, Montgomery	SW	700
Black's Ridge, Mecklenburgh	S	5
● Blackstone, Nottaway	S	660
● Black Walnut, Halifax	S	25
Blackwater, Lee	SW	25
Blakes, Mathews	E	×
Bland C.H. Bland	SW	300
Blantons, Caroline	C	24
Blenheim, Albemarle	C	×
Bloomfield, Loudoun	N	75
Blossom Hill, Princess An'e	SE	25
● Bloxom, Accomack	E	100
● Bluefield, Bland	SW	×
Bluegrass, Russell	SW	60
● Blue Ridge, Augusta	W	×
● Blue Ridge Springs, B'et't	W	×
Blue Spring Run, Allegha'y	W	12
Blue Stone, Tazewell	SW	30
● Bluff City, Giles	SW	×
● Bluff Siding, Augusta	W	×
Bocock, Campbell	C	8
Body Camp, Bedford	C	30
Boggs' Wharf, Accomack	E	15
Bohannon, Mathews	E	×
Bolar, Bath	W	12
Bolington, Loudoun	N	30
Bolton, Russell	SW	15
● Bon Air, Chesterfield	C	250
Boubrook, Franklin	S	25
Bond's Mill, Wise	SW	12
● Bonsack's, Roanoke	SW	80
Boone's Mill, Franklin	S	80
Booneville, Albemarle	C	×
Boonsborough, Bedford	C	×
Boon's Path, Lee	SW	10
Borden, Shenandoah	N	×
Borneo, Greene	C	×
Borthwick, Dinwiddie	S	×
● Boscobel, Goochland	C	×
Boston, Culpeper	N	30
● Boston, Halifax	S	×
Boswells, Cumberland	E	5
● Boswell Station, Fluvanna	C	10
Botetourt, Botetourt	W	×
● Bothwell, Hanover	C	×
Boulevard, New Kent	E	×
● Boulton, Henrico	C	×
Bowden, Halifax	S	×
Bowers, Southampton	SE	50
● Bowers Hill, Norfolk	SE	50
Bowler's Wharf, Essex	E	40
Bowlesville, Albemarle	C	25
Bowling Green, Caroline	C	600
Bowman's, Shenandoah	N	×
Boxwood, Floyd	SW	×
● Boyce, Clark	N	250
Boyd's Tavern, Albemarle	C	45
● Boydton, Mecklenburgh	S	525
● Boykins, Southampton	SE	250
Bradley's Store, Charles City	E	12
Bradshaw, Roanoke	SW	30
● Brambleton, P'nc's An'e	SE	×
● Branchville, Southamp'n	SE	65
● Brand, Augusta	W	×
Brandon, Prince George	SE	50
Brandy, Culpeper	N	×
● Brandy Station, Culpeper	N	200
Brandywine, Caroline	C	10
Brays, Essex	E	×
Brayton, Greene	C	×
● Bremo Bluff, Fluvanna	C	25
Brentsville, Prince Wi'm	N	100
Brewster, Russell	SW	12
Brick Store, Lee	SW	10
● Bridgeport, Buckingham	C	×
Bridgetown, Northampton	E	75
Bridgewater, Rockingham	N	900
Bridle Creek, Grayson	SW	40
Briery, Prince Edward	C	12
Briggs, Clark	N	30
Brighton, Northampton	E	30
Brights, Pittsylvania	S	×
Brink, Greenville	S	30
● Brinkley's, Nansemond	SE	×
Bristersburgh, Fauquier	N	25
● Bristoe, Prince William	N	60
● Bristol, Washington	SW	2,896
Broadford, Smyth	SW	60
● Broad Run Station, Fauq'r	N	75
Broad Shoals, Floyd	SW	24
Broadwater, Northampton	E	×
● Broadway, Rockingham	N	497
● Brock Road, Spotsylvania	C	×
● Brockville, Spotsylvania	C	×
● Brodnax, Brunswick	S	×
Brokenburgh, Spotsylvania	C	12
● Brooke, Stafford	N	18
Brookewood, Augusta	W	×
Brookings, Gloucester	E	×
Brooklyn, Halifax	S	30
● Brook Neal, Campbell	C	40
Brosville, Pittsylvania	S	50
Brow, Pittsylvania	S	×
● Brown's, Albemarle	C	30
Brownsburgh, Rockbridge	W	300
Brown's Cove, Albemarle	C	×
Brown's Store, Northumbl'd	E	49
Browntown, Warren	N	400
● Bruce, Norfolk	SE	×
Bruce, Rockingham	N	×
Brucetown, Frederick	N	300
Brugh's Mill, Botetourt	W	42
Bruington, King & Queen	E	15
Brumfield, Dickenson	SW	×
Brumley Gap, Washington	SW	12
Brutus, Pittsylvania	S	×
Bryant, Nelson	C	×
● Buchanan, Botetourt	W	1,000
● Buchanan Station, Bote't	W	×
Buckeye, Highland	W	×
Buckhall, Prince William	N	80
● Buckhorn, Nansemond	SE	100
Buckingham C. H., Buckingham	C	300
Buckland, Prince William	N	60
● Buckner's Station, Louisa	C	20
● Buckton, Warren	N	25
Bucu, Dickenson	SW	18
● Buena Vista, Rockbridge	W	×
● Buffalo Forge, Rockbrid'e	W	40
● Buffalo Gap, Augusta	W	60
● Buffalo Junction, M'kl'n'h	S	×
● Buffalo Lithia Sp'gs, Mecklenburgh	S	25
● Buffalo Springs, Nelson	C	360
Buffalo Mills, Rockbridge	W	132
Buffalo Ridge, Patrick	S	40
Buffalo Ridge Sp'gs, Amh'st	C	30
● Buffalo Station, Nelson	C	360
● Buford, Pittsylvania	S	×
Bula, Goochland	C	25
Bull Run, Fairfax	N	5
● Bumpass, Louisa	C	40
Bundick, Northumberland	E	×
Bunker Hill, Bedford	C	30
● Bunting, Norfolk	SE	×
Bocham, Carroll	SW	85
● Burfords, Amherst	C	10
● Burke, Botetourt	W	×
Burgess, Dinwiddie	S	12
Burgess Store, N'th'mberl'd	E	50
Burke's Garden, Tazewell	SW	960
Burke's Mills, Augusta	W	50
● Burke's Station, Fairfax	N	25
● Burkesville, Nottaway	S	800
Burke's Fork, Floyd	SW	15
● Burnleys, Albemarle	C	×
Burnsville, Bath	W	80
● Burnt Chimney, Henry	S	20
Burr Hill, Orange	C	12
Burrowsville, Pri'ce G'rge	SE	60
Burton's Creek, Campbell	C	24
Burt's, Sussex	SE	×
Burwell's Bay, Isle of W't	SE	20
Burwellville, Pittsylvania	C	10
Bush Park, Cumberland	E	18
Bushy, Middlesex	E	25
Bybee, Fluvanna	C	30
Byrdville, Pittsylvania	S	120
Byron, Bland	SW	×
Cabbage Farm, Meckl'nb'gh	S	5
Cabell, Carroll	SW	×
Cabin Hill, Shenandoah	N	50
Cabin Point, Surry	SE	150
Caddo, Pittsylvania	S	×
● Cady, Hanover	C	×
Ca Ira, Cumberland	E	30
Caledonia, Goochland	C	20
Calico Rock, Franklin	S	×
California, Rockbridge	W	×
● Callaghan's, Alleghany	W	75
Callands, Pittsylvania	S	60
Callaville, Brunswick	S	5
Callaway's, Franklin	S	40
Calvary, Shenandoah	N	12
● Calverton, Fauquier	N	×
Cambria, Montgomery	SW	×
Cameron, Scott	SW	×
● Cameron, Fairfax	S	×
Camm, Buckingham	C	×
Camp, Smyth	SW	12
● Campbell, Albemarle	C	×
Camp Creek, Floyd	SW	8
Cana, Carroll	SW	×
Canterburg, Frederick	N	×
Cany Hollow, Lee	SW	×
● Cape Charles, N'thampt'n	E	700
Capeville, Northampton	E	50
● Capon Road Depot, Sh'ad'h	N	40
Cappohosick, Gloucester	E	100
Capron, Southampton	SE	×
Captain, Craig	W	×
Cardwell, Goochland	C	×
● Carlins, Alexandria	N	×
Carlton's Store, King & Q'n	E	25
● Carnegie City, M'tg'm'ry	SW	65
Carrollton, Isle of Wight	SE	25
● Carrsville, Isle of Wight	SE	50
Carsley, Surry	SE	10
Carsonville, Grayson	SW	6
Carter's Bridge, Albemarle	C	24
Carter's Creek, Lancaster	E	400
Carter's Island, Bedford	C	×
Carter's Mills, Patrick	S	18
Cartersville, Cumberland	E	175
Cartersville, Powhatan	C	×
Carter's Wharf, Richmond	N	80
Cartwright's Wharf, Nansemond	SE	35
Cary's, Southampton	SE	30
Carysbrook, Fluvanna	C	24
● Casenova, Fauquier	N	20
● Cascade, Pittsylvania	S	125
● Cascade Junc., Pittsylv'a	S	×
Cashville, Accomack	E	24
Castle Craig, Campbell	C	10
Castleman's Ferry, Clark	N	45
Castleton, Rappahannock	N	12
● Castlewood, Russell	SW	×
Cassell, Franklin	S	×
Castor, Pittsylvania	S	×
Catawba, Roanoke	SW	24
Catawba, Botetourt	W	×
Catharpin, Prince William	N	12
● Catlett, Fauquier	N	100
Cavitts, Tazewell	SW	×
Cave Spring, Roanoke	SW	80
● Cave Station, Augusta	W	200
● Cedar Bluff, Tazewell	SW	75
Cedar Creek, Frederick	N	30
Cedar Forest, Pittsylvania	S	5
Cedar Grove, Frederick	N	10
● Cedar Hill, Pittsylvania	S	12
● Cedar Point, Page	N	50
Cedar Point, Goochland	C	12
Cedar Springs, Wythe	SW	448
Cedar View, Sussex	SE	5
● Cedarville, Warren	N	80
Centenary, Buckingham	C	30
Center Mills, Montgomery	SW	48
● Centralia, Chesterfield	C	20
Central Plains, Fluvanna	C	45
Central Point, Caroline	C	20
Centre Cross, Essex	E	75
Centreville, Fairfax	N	60
Centreville, King & Queen	E	40
● Centreville, Norfolk	SE	80
Ceres, Bland	SW	55
Chalk Level, Pittsylvania	S	60
Chalybeate Springs, Scott	SW	×
Chambersville, Frederick	N	24
Chamblissburgh, Bedford	C	25
Chandler, Lee	SW	72
Chaney's, Pittsylvania	S	×
Chantelly, Fairfax	N	30
Chap, Appomattox	C	24
● Chapin, Augusta	W	×
Charity, Patrick	S	12
Charlemont, Bedford	C	25
Charles City C.H., Charles City	E	100
Charlie Hope, Brunswick	S	15
● Charlottesville, Albemarle	C	5,560
● Chase City, Mecklenburgh	S	800
Chase's Wharf, Lancaster	E	12
● Chatham, Princess Anne	SE	×
● Chatham, Pittsylvania	S	686
Chatham Hill, Smyth	SW	25
Cheapside, Northampton	E	50
Check, Floyd	SW	80
Cherokee, Henry	S	×
Cherry Grove, Rockingham	N	80
● Cherry Hill, Pr'ce Will'm	N	10
● Cherriton, Northampton	E	50
Cherrystone, Northampton	E	×
Chesapeake City, E'za'h C'y	E	1,000
Chesconnessex, Accomack	E	15
● Chester, Chesterfield	C	10
Chesterfield, Chesterfield	C	60
Chestnut, Amherst	C	×
Chestnut Fork, Bedford	C	150
Chestnut Level, Pittsylvania	S	×
Childress, Montgomery	SW	24
Chilesburgh, Caroline	C	25
● Chilhowie, Smyth	SW	150
Chiltons, Westmoreland	E	30
Chincoteague Island, Ac'ack	E	2,000
Chrisman, Rockingham	N	55
● Christiansburgh, Montgomery	SW	1,200
● Christians Mills, Pr. An.	SE	150
Chuckatuck, Nansemond	SE	100
● Chula Depot, Amelia	C	45
● Churchland, Norfolk	SE	250
● Church Road, Dinwiddie	S	15
Church View, Middlesex	E	40
Churchville, Augusta	W	80
● Churchwood, Pulaski	SW	50
Cifax, Bedford	C	×
● City Point, Prince Geo.	SE	100
● Claremont, Surry	SE	400
● Claremont Wharf, Surry	SE	×
● Claresville, Greensville	S	40
Clarkonia, Halifax	S	×
● Clarks, Wythe	SW	×
● Clark's Gap, Loudoun	N	×
Clarkson, Culpeper	N	×
● Clarksville, Mecklenburgh	S	1,200
● Clarkton, Halifax	S	10
● Clay, Bedford	C	×
Clay Bank, Gloucester	E	40
Clay's Mills, Halifax	S	30
● Clear Brook, Frederick	N	×
Clear Fork, Bland	SW	18
Cleek's Mills, Bath	W	12
Clem's Branch, Grayson	SW	80
Cleopus, Nansemond	SE	50
● Cleveland, Russell	SW	×
Clevitas, Bedford	C	×
Clifford, Amherst	C	210
Cliff Mills, Fauquier	N	×
● Clifton Forge, Alleghany	W	2,000
● Clifton Station, Fairfax	N	150
Clinch, Scott	SW	30
● Clinchport, Scott	SW	×
Clinch River, Scott	SW	80
● Clinch Valley Junc., Taz'l	SW	×
Clinton, Cumberland	E	24
Clintwood, Dickenson	SW	150
Clip, Washington	SW	×
Clito, Grayson	SW	×
Clover Creek, Highland	W	15
● Cloverdale, Botetourt	W	40
● Clover Depot, Halifax	S	775
Clover Hill, Rockingham	N	×
Clover Hill, Chesterfield	C	90
Clung, Carroll	SW	×
Coakley's, Stafford	N	24
● Coalboro, Chesterfield	C	×
Coal Creek, Carroll	SW	30
● Coalfield, Chesterfield	C	240
Coal Hill, Henrico	C	12
● Cobbs, Northampton	E	×
Cobbs Creek, Mathews	E	55
● Cobham, Albemarle	C	85
Cocks Mills, Prince George	SE	10
Cody, Halifax	S	30
Coffee, Bedford	C	85
● Cohoke, King William	E	15
Cold Harbor, Hanover	C	×
Cold Spring, Carroll	SW	10
● Coleman's Falls, Bedford	C	36
Cole's Ferry, Charlotte	S	40
Cole's Point, Westmoreland	E	×
Colesville, Patrick	S	12
Colleen, Nelson	C	×
Colley, Dickenson	SW	54
Collierstown, Rockbridge	W	600
Collins' Mill, Grayson	SW	8
Collinsville, Frederick	N	12
Colonial Beach, West'land	E	80
● Columbia, Fluvanna	C	350
Columbia Furnace, Shen'ah	N	76
Columbian Grove, Lun'n'gh	S	45
Colvin Run, Fairfax	N	12
Coman's Well, Sussex	SE	15
Comer's Rock, Grayson	SW	8
Comet, Isle of Wight	SE	×
Comorn, King George	E	20

81

VIRGINIA.

TOWNS. COUNTIES. INDEX.	POP.
Compton, Page ... N	×
● Concord Depot, Campbell C	150
Conklin, Loudoun ... N	×
Conrad's Mills, Middlesex .. E	10
Consent, Patrick ... S	×
Constoel, Pittsylvania ... S	33
Contra, King & Queen ... E	×
Cook, Carroll ... SW	×
● Cool Spring, Spotsylvania C	×
● Coal Well, Amherst ... C	15
Coonsrvr, Wise ... SW	×
Coonsville, Bedford ... C	24
Cooper, Middlesex ... E	×
Coote's Store, Rockingham N	30
● Copeland, Nansemond .. SE	×
● Copeland, Bath ... W	×
Copper Hill, Floyd ... SW	25
Copper Valley, Floyd ... SW	12
Corbin, Caroline ... C	×
Cordova, Culpeper ... N	×
Corinth, Lee ... SW	×
Corleyville, Roanoke ... SW	×
Cornland, Norfolk ... SE	×
Cornsville, Scott ... SW	30
Cotopaxi, Augusta ... W	×
Coulson, Carroll ... SW	×
Counts, Russell ... SW	×
County Line Cross Roads, Charlotte ... S	36
● **Courtland**, Southam'n SE	75
Cove Creek, Tazewell ... SW	48
● Covesville, Albemarle .. C	60
● **Covington**, Alleghany. W	1,000
● Cowan's Depot, Rockin'm N	7
Cowan's Mills, Montg'ery SW	30
Cowardin, Bath ... W	×
Cox, Lee ... SW	×
Coyner's Springs, Botetourt W	20
Crabbottom, Highland ... W	×
Crab Neck, York ... E	10
Crab Orchard, Lee ... SW	12
Craddockville, Accomack .. E	20
Craig's Creek, Craig ... W	18
Craig's Mills, Washington SW	12
● Craigsville, Augusta ... W	75
● Crane, Bath ... W	×
Crane's Nest, Dickenson. SW	×
Crawford, Franklin ... S	×
Creeds, Princess Anne ... SE	×
Cremona, Cumberland ... E	×
Creola, Grayson ... SW	×
Creswell, Russell ... SW	30
● Crewe, Nottoway ... S	×
Crichton, Brunswick ... S	×
Crickett Hill, Mathews ... E	500
Crider's, Rockingham ... N	18
Criglersville, Madison ... N	60
Crimora Station, Augusta . W	×
● Crimora, Augusta ... W	30
Cripple Creek, Wythe ... SW	500
● Cripple Creek Junc. P'l'ki SW	×
Crittenden's, Nansemond SE	20
● Critz, Patrick ... S	×
● Crockett Depot, Wythe ... S	100
Crooked Run, Culpeper ... N	30
Crosby, Campbell ... C	30
● Crossing, Fairfax ... N	×
Cross Junction, Frederick .. N	25
Cross Keys, Rockingham. . N	55
Cross Roads, Halifax ... S	24
Crouch, King & Queen ... E	×
Crowder, Rockbridge ... W	×
Crow Spring, Chesterfield .. C	24
Croxton, Caroline ... C	×
● Crozet, Albemarle ... C	18
Cruise, Patrick ... S	12
Cruzen, Loudoun ... N	80
Crystal, Bedford ... C	×
● Crystal Hill, Halifax ... S	12
Cub Creek, Charlotte ... S	30
Cuckoo, Louisa ... C	15
● **Culpeper**, Culpeper ... N	2,216
● **Cumberland C. H.**, Cumberland ... E	100
Cumbow, Lee ... SW	12
Cunnor, King & Queen . . E	×
Curdsville, Buckingham .. C	100
Curtis, Bedford ... C	×
● Curve, Giles ... SW	24
Cuscowilla, Mecklenburgh .. S	30
● Cypress Chapel, N'sem'd SE	10
Dabney's, Louisa ... C	8
Daggers, Botetourt ... W	12
Dalbey's, Northampton ... E	×
Dale Enterprise, R'ck'gh'm N	60
Daleville, Botetourt ... W	45
Dalzell, Campbell ... C	×
Damascus, Washington ... SW	80
Damon, Albemarle ... C	24
Dan, Franklin ... S	30
Daniel, Orange ... C	24
● Dan River, Pittsylvania ... S	×
Danton, Orange ... C	×
● Danville, Pittsylvania . S	10,285
● Danville and New River Junction, Pittsylvania . S	24
Darlington Heights, P'ce Ed. C	×
Darvill's, Dinwiddie ... S	10
Darwin, Dickenson ... SW	×
Daugherty, Accomack ... E	30
● Daughry, Nansemond ... SE	×
Davenport, Buchanan ... SW	×
● Davis, Rockbridge ... W	×
Davis Mills, Bedford ... C	30
Davis Wharf, Accomack ... E	30
Dawn, Caroline ... C	×
● Dawson, Hanover ... C	20
Dawsonville, Greene ... C	30
Daysville, Loudoun ... N	×
Dayton, Rockingham ... N	350
Deane's, Nansemond ... SE	×
Deatonsville, Amelia ... C	100
● Decatur, Rockbridge ... W	×
Deep Creek, Norfolk ... SE	300
Deerfield, Augusta ... W	20
Dehaven, Frederick ... N	×
● Delaplane, Fauquier ... N	125
● Delaware's, South'mpt'n SE	15
Della, Halifax ... S	30
Dell, Grayson ... SW	×
Delphi, Lee ... SW	12
Denarn, Amelia ... C	×
Denbigh, Warwick ... E	×
Dendron, Surry ... SE	×
Denmark, Rockbridge ... N	52
Denniston Junc. Halifax ... S	×
Derby, Prince George ... SE	×
Design, Pittsylvania ... S	6
Diamond Grove, Brunswick S	×
Diana Mills, Buckingham ... C	15
● Diascond, James City ... E	8
Dickensonville, Russell .. SW	35
Dickenson's, Franklin ... S	30
Dido, King George ... E	×
Diggs, Mathews ... E	×
Dillmck, Shenandoah ... N	×
● Dillon, Botetourt ... W	×
Dillon's Mills, Franklin ... S	75
Dillwyn, Buckingham ... C	12
Dingley, Northampton ... E	30
Dinwiddie C. H. D'nw'die S	40
● Dispatch, New Kent ... E	5
● Dispuntanta, Prince Geo. SE	75
Diston, Dinwiddie ... S	18
Dix, Warren ... N	×
Dobyn's, Patrick ... S	×
Dodson, Patrick ... S	×
Doe Hill, Highland ... W	100
● Dooms, Augusta ... W	12
Dora, Dickenson ... SW	×
Dorado, Russell ... SW	48
● Doran, Tazewell ... SW	×
Dorcas, Augusta ... W	×
Dorset, Powhatan ... C	19
Double Bridge, Lunenburgh S	×
Douglas, Lee ... SW	21
Dover, Loudoun ... N	21
● Dover Mines, Goochland. C	100
Dovesville, Rockingham ... N	36
Downing, Warren ... N	×
Downing's, Richmond ... E	10
Doylesville, Albemarle .. C	×
Dragonville, King & Queen E	30
● Drake's Branch, Charlotte S	150
Dranesville, Fairfax ... N	18
● Draper's Valley, Pulaski SW	15
Drapersville, Mecklenburgh S	25
Drauckers, Nottoway ... S	×
Drenn, Carroll ... SW	×
● Drewry's Bluff, Chesterf'd C	10
● Drewryville, Southam'n SE	20
● Driver, Nansemond ... SE	10
● Drummond, Nansemond SE	×
● Dry Branch, Pulaski ... SW	×
Dry Bridge, Chesterfield. .. C	×
Dryburgh, Halifax ... S	30
Dryden, Lee ... SW	×
● Dry Fork Depot, Pittsy'a. S	10
● Dublin, Pulaski ... SW	200
Duck Race, Frederick ... N	6
Duffield, Scott ... SW	×
Dug Spur, Carroll ... SW	25
Dulany, Floyd ... SW	×
Dulinsville, Madison ... N	12
Dumbarton, Henrico ... C	×
Dumfries, King William ... E	100
Dump's Creek, Russell ... SW	12
● Duncan, Norfolk ... SE	×
Duncan's, Floyd ... SW	12
Duncan's Mills, Scott ... SW	10
Dundee, Bedford ... C	24
Dungannon, Scott ... SW	50
● Dunlap, Alleghany ... W	75
● Dunn Loring, Fairfax ... N	×
Dunnsville, Essex ... E	100
Duprees, Charlotte ... S	18
● Durmid, Campbell ... C	×
Duty, Dickenson ... SW	×
Dwina, Wise ... SW	24
● Dyerle, Roanoke ... SW	×
Dyer's Store, Henry ... S	70
● Eagle Mountain, Boteto't W	×
Eagle Rock, Botetourt ... W	×
Eakin, Craig ... W	×
Eanes' Cross Roads, Br'w'k S	30
Earls, Amelia ... C	×
Early Grove, Scott ... SW	24
Early, Albemarle ... C	×
Earlysville, Albemarle ... C	75
Eastham, Albemarle ... C	24
● East Lexington, Rock'h'm N	×
East Richmond, Henrico .. C	×
East View, Floyd ... SW	12
● **Eastville**, Northampton E	350
Ebony, Brunswick ... S	5
Eddy, Franklin ... S	×
● Edenburgh, Shenandoah . N	580
Edge Hill, King George ... E	36
● Edgerton, Brunswick ... S	×
Edgewater, Grayson ... SW	24
Edith, Shenandoah ... N	24
Edmund's Store, Brunswick S	10
Edom, Rockingham ... N	40
● Edsalls, Fairfax ... N	×
Edville, Buckingham ... C	×
Effna, Bland ... SW	×
Egbornsville, Culpeper ... N	24
● Eggleston, Giles ... SW	60
Ego, Floyd ... SW	24
● Eighty-Seven Mile Siding, Dinwiddie ... S	×
Ela, Scott ... SW	24
Elamsville, Patrick ... S	50
Elba, Henrico ... C	×
● Elba, Pittsylvania ... S	75
Elbow, Powhatan ... C	60
Elcomb, Lunenburgh ... S	×
Eldridge's Mill, Buckingham C	10
Elijah, Patrick ... S	×
● Elizabeth P'rk, Prin. An'e SE	×
Elk Creek, Grayson ... SW	55
Elk Garden, Russell ... SW	200
● Elk Hill, Goochland ... C	50
Elk Island, Goochland ... C	50
● Elko, Henrico ... C	18
Elk Run, Fauquier ... N	55
Elk Spur, Carroll ... SW	×
● Elkton, Rockingham ... N	×
Ellendale, Smyth ... SW	15
● Ellerson, Hanover ... C	5
Ellisville, Louisa ... C	10
Elmeria, Rockbridge ... W	18
● Elmington, Nelson ... C	20
Elmo, Halifax ... S	×
Elon, Amherst ... C	18
● Elwood, Nansemond ... SE	×
Ely, Lee ... SW	×
Emans, Bedford ... C	25
Emma, Campbell ... C	×
Emmerton, Richmond ... E	30
Emmetts, Hanover ... C	×
● Emory, Washington ... SW	150
● **Emporia**, Greensville ... S	400
Endicott, Franklin ... S	×
Enfield, King William ... E	30
Engleman, Rockbridge ... W	×
Enoch, Middlesex ... E	24
Enonville, Buckingham ... C	36
Enterprise, Southampton . SE	18
● Eppes Falls, Chesterfield C	×
Era, Dinwiddie ... S	33
Erin Shades, Henrico ... C	18
Ervinton, Dickenson ... SW	×
Esmond, Albemarle ... C	25
● **Estillville**, Scott ... SW	500
Estonia, Wise ... SW	×
Etna Mills, King William . E	15
Etter, Wythe ... SW	×
Ettricks, Chesterfield ... C	1,000
Eubanks, Lancaster ... E	×
Eubor, Lunenburgh ... S	×
Eureka Mills, Charlotte ... S	×
Evans Wharf, Accomack ... E	8
Evert's, Nansemond ... SE	50
● Evergreen, Appomattox .. C	15
Evergreen Mills, Loudoun .. N	13
● Evington, Campbell ... C	35
● Ewell, James City ... E	×
Exit, Nansemond ... SE	×
● Exmore, Northampton .. E	50
Experiment, Amherst ... S	×
Ezell, Brunswick ... S	×
● Fabers Mills, Nelson ... C	40
Factory Mills, Louisa ... C	18
Fagg, Montgomery ... SW	×
Fairfax C. H., Fairfax ... N	150
● Fairfax Station, Fairfax . N	30
● Fairfield, Rockbridge . W	200
● Fair Grounds, Frederick N	×
Fair Oaks, Accomack ... E	×
● Fair Oaks, Henrico ... C	×
Fair Port, Northumberl'd. E	600
Fairview, Scott ... SW	86
Fairy, Grayson ... SW	×
Falcon, Floyd ... SW	×
Falkland, Nottoway ... S	10
● Fall Creek Depot, Pitts'y'a S	10
● Falls Church, Fairfax ... N	650
● Falls Mills, Tazewell ... SW	100
Falls of Nottoway, Lun'b'gh S	6
Fallville, Grayson ... SW	×
Falmouth, Stafford ... N	400
Fancy Gap, Carroll ... SW	60
Fancy Grove, Bedford ... C	120
Fancy Hill, Rockbridge ... W	30
Fannie, Tazewell ... SW	×
Fanshaw, Hanover ... C	×
Faristen, Charlotte ... S	×
Farmer's Fork, Richmond E	18
● **Farmville**, Prince E'w'd C	3,000
● Farmwell, Loudoun ... N	150
Farnham, Richmond ... E	100
Farr, Fairfax ... N	100
Farrington, Hanover ... C	24
Fauquier Springs, Fauquier N	50
Fawcett's Gap, Frederick ... N	12
Felicia, Franklin ... S	×
● Fendley's, Chesterfield .. C	×
● Fentress, Norfolk ... SE	30
Ferguson's Wharf, Isle of Wight ... SE	40
Fergusonville, Nottoway .. S	10
● Ferrol, Augusta ... W	180
Fido, Scott ... SW	30
Fields, Mecklenburgh ... S	24
Fifes, Goochland ... C	8
Figsboro, Henry ... S	24
Fincastle, Botetourt .. W	900
● Finchley, Mecklenburgh. S	×
Fine Creek Mills, Powhatan C	50
Finney, Accomack ... E	32
Finneywood, Mecklenburgh S	5
● Fishers Hill, Shenandoah N	24
● Fishersville, Augusta ... W	100
Fish Hall, King William .. E	×
Fitchett's, Mathews ... E	20
● Five Forks, Mecklenburgh S	50
● Five Oaks, Tazewell ... SW	×
Flag Pond, Scott ... SW	×
Flanagan's Mills, Cumb'l'd E	100
Flat Gap, Wise ... SW	×
Flat Ridge, Grayson ... SW	12
Flat Rock, Scott ... SW	×
● Flat Rock, Powhatan ... C	×
Flat Woods, Scott ... SW	×
Fleemors, Washington .. SW	×
Fletcher, Greene ... C	12
Flint, Floyd ... SW	60
Flint Hill, Rappahannock. N	300
Flippo's, Caroline ... C	10
Floyd C. H., Floyd ... SW	300
Flynn's, Campbell ... C	×
● Folly Mills, Augusta ... W	35
Foneswood, Westmoreland E	36
Forbes, Buckingham ... C	×
Forbes, Rockbridge ... W	×
● Ford's Depot, Dinwiddie . S	80
Fore's Store, Appomattox .. C	7
Forestburgh, Prince Will'm N	×
● Forest Depot, Bedford ... C	25
Forest Hill, Brunswick ... S	25
Forestville, Shenandoah ... N	6
Forkland, Nottoway ... S	30
Forks of Buffalo, Amherst .. C	42
Forksville, Mecklenburgh .. S	50
Fork Union, Fluvanna ... C	70
Fort Blackmore, Scott ... SW	35
● Fort Defiance, Augusta .. W	25
● Fort Lee, Henrico ... C	×
Fort Lewis, Bath ... W	12
Fort Mitchell, Lunenburgh .. S	40
● Fortress Monroe, Elizabeth City ... E	300
● Foster's Falls, Wythe ... SW	210
Fostersville, Stafford ... N	12
Four Mill Run, Alexandria N	×
Fox, Grayson ... SW	30
Fox Hill, Elizabeth City ... E	35
Francisco, Craig ... W	24
● Franconia, Fairfax ... N	×
● Franklin Junc. Pittsylv'a S	75
● Franklin, Southampton SE	1,400
Franklin City, Accomack .. E	100
Franktown, Northampton E	100
Fraternity, Mecklenburgh . S	42
Frayser's Ferry, King William ... E	10
● Fredricksburgh, Spottsylvania ... C	4,517
● Frederick's Hall, Louisa C	50
Freeport, Gloucester ... E	35
Freeshade, Middlesex ... E	85
Free Union, Albemarle ... C	75
French Hay, Hanover ... C	×
Friar, Amherst ... C	×
Friedens, Rockingham ... N	18
Friendship, Washington .. SW	50
Friend's Mission, Patrick S	×
Fritts, Lee ... SW	12
Frontein, Nelson ... C	×
● **Front Royal**, Warren N	1,500
● Front Royal Junc., War'n N	×
Fry, Henry ... S	36
Fryingpan, Fairfax ... N	×
Fugate's Hill, Russell ... SW	18
Furgusson's Wharf, Isle of Wight ... SE	×
Fulk's Run, Rockingham .. N	19
Furkerson, Scott ... SW	12
Furnace, Rockingham .. N	54
● Furnace, Spotsylvania .. C	×
Gainesborough, Frederick .. N	240
Gaines Cross Roads, Rappahannock ... N	30
Gaines' Mills, Hanover ... C	6
● Gainesville, Prince Will'm N	100
● Gala, Botetourt ... W	50
Galena, Augusta ... W	21
● Galt's Mills, Amherst ... C	10
Galveston, Pittsylvania ... S	5
Gambetta, Carroll ... SW	24
Gap Store, Tazewell ... SW	30
Gardiner's, Russell ... SW	36
● Garfield, Fairfax ... N	12
Gargatha, Accomack ... E	30
Garteh, Buckingham ... C	×
Garrisonville, Stafford ... N	100
● Garnett, Hanover ... C	×
Garth, Albemarle ... C	×
Garysville, Prince George SE	5
Gasburgh, Brunswick ... S	×
● Gate City, Scott ... SW	500
Gatewood, Spotsylvania ... C	30
● Gaylord, Clark ... N	12
Gayton, Henrico ... C	×
Genito, Powhatan ... C	25
Gentry, Albemarle ... C	×
George, Cumberland ... E	×
Gertie, Norfolk ... SE	×
Ghoalsonville, Brunswick ... S	15
Giant Mills, Augusta ... W	60
Gibson's Station, Lee ... SW	19
Gibsonville, Russell ... SW	21
Gilesville, Amherst ... C	×
Gilfgall, Charlotte ... S	×
Gig, Lunenburgh ... S	×
● Gilbert, Albemarle ... C	20
Gillaspie, Bedford ... C	×
Gilliamsville, Buckingham C	10
Gills, Amelia ... C	×
Gilly, Wise ... SW	×
Gilmerton, Norfolk ... SE	×
● Gilmore's Mills, Ro'bri'ge W	25
● Glade Hill, Franklin ... S	15
Gladesborough, Carroll .. SW	12
● Glade Spring, Wash'ton. SW	400
● Gladstone, Nelson ... C	15
Gladys, Campbell ... C	×
● Gladys, Carroll ... SW	×
● Glasgow, Rockbridge ... W	×
● Glen Allen, Henrico ... C	150
Glendale, Henrico ... C	50
Glendower, Albemarle ... C	15
Glendoyle, Dinwiddie ... S	×
Glenland, Pittsylvania ... S	12
● Glen Lyn, Giles ... SW	×
Glenmore, Buckingham ... C	25
Glenn's, Gloucester ... E	10
Glenora, Spotsylvania ... C	×
● Glen Wilton, Botetourt. W	24
Glenwood, Rockbridge ... W	60
Globe, King William ... E	×
Gloucester, Gloucester E	150
Gloucester Point, Gloucester E	70
Goffs, Bedford ... C	×
Gogginsville, Franklin ... S	30
Golansville, Caroline ... C	21
● Goldale, Orange ... C	51
Golden Spring, Buchanan SW	×
Gold Hill, Buckingham ... C	60
Goochland, Goochland C	50
Goodall's, Hanover ... C	8
● Goodes, Bedford ... C	20
Goode's Ferry, Mecklenb'gh S	×
Goodloe's Spotsylvania ... C	×
Good's Mills, Rockingham . N	100
Good View, Bedford ... C	36
Goodwin, Spotsylvania ... C	12
Goodwin's Ferry, Giles ... SW	48
Goodwynsville, Dinwiddie .S	×
● Gordonsville, Orange ... C	1,000
Gore, Frederick ... N	25
Goresville, Loudoun ... N	45
● Goshen Bridge, Rockbr'e W	100
Gossan, Carroll ... SW	×
Gouldin, Hanover ... C	6
Grady, Pittsylvania ... S	×
Grafton, York ... E	75
● Graham, Tazewell ... SW	250
Graham's Forge, Wythe .. SW	240
● Grange Camp, Fairfax ... N	×
Grangeville, Accomack ... E	30
● Granite, Chesterfield .. C	180
Granite Springs, Spotsylva'a C	×
Grant, Grayson ... SW	14
Grantland, Henrico ... C	×
Grapefield, Bland ... SW	×
Grapelawn, Nelson ... C	36
Grassfield, Norfolk ... SE	×
Grassland, Orange ... C	×
Gratton, Tazewell ... SW	10
Gravel Hill, Buckingham ... C	50
Gravel Spring, Frederick .. N	36
Grave's Mill, Madison ... N	25
Graysville, Floyd ... SW	35
● Great Bridge, Norfolk . SE	100
Great Falls, Fairfax ... N	×
Greenbackville, Accomack E	50
● Green Bay, Prince Ed'ard C	50
Green Cove, Washington SW	16
Greendale, Washington .. SW	110
Greenfield, Nelson ... C	15
● Greengate, Henrico ... C	×
Greenlaw's Wharf, King G'e E	60
Greenmount, Rockingham . N	60
● Green Plain, South'pton. SE	10
Green Point, Mathews ... E	10
Green Spring Depot, Louisa C	30
Green Valley, Bath ... W	21
● Greenville, Augusta ... W	400
● Greenville Station, Aug'ta W	×
● Greenaway, Nelson ... C	15
Greenwich, Prince William N	75
● Greenwood Depot, Rock'e. W	45
Greystone, Henry ... S	×
● Griffith, Alleghany ... W	30
Grimes, Frederick ... N	×
Grinels, Middlesex ... E	60
● Grizzard, Sussex ... SE	×
Grizzle, Dickenson ... SW	×
● Grosclose, Smythe ... SW	×
Grosses, Smyth ... SW	24
● Grottoes, Rockingham ... N	×
● Grove, James City ... E	30
● Grove Hill, Page ... N	35
● Grubb, Wythe ... SW	×
Grundy, Buchanan. ... SW	75
● Guests River, Wise ... SW	25
● Guest's Station, Wise ... SW	30
Guilford, Accomack ... E	85
Guinea Mills, Cumberland . E	×
● Guiney's, Caroline ... C	60
Gum Spring, Louisa ... C	48
Gunn, Craig ... W	12
Gunshill, Dinwiddie ... S	24
Gunstone, Fairfax ... N	12
Gusto, Pulaski ... SW	×
Guynn, Mathews ... E	30
Gypsum, Smyth ... SW	×
● Haden, Botetourt ... W	×
Hadensville, Goochland .. C	20
Hadlock, Northampton ... E	75
Hagood, Patrick ... S	30
Hague, Westmoreland ... E	90
Hale's Ford, Franklin ... S	10
Hale's Mill, Scott ... SW	33
Halfway, Fauquier ... N	10
Halfway House, York ... E	69
● Hallsborough, Chest'rf'd .C	25
● Hallwood, Accomack ... E	100
● Halsey, Campbell ... C	×
Halstead's Point, York ... E	25
Hamburgh, Shenandoah ... N	25
● Hamilton, Loudoun ... N	550
● Hamilton, Spotsylvania. C	×
Hammet, Bedford ... C	×
Hampden Sidney, P'nce E'd C	500
Hempstead, King George ... E	30
● **Hampton**, Elizabeth Cy. E	6,538
Hampton Cross Roads, Grayson ... SW	35
Han, Lee ... SW	12
● Handsom's Depot, Southampton ... SE	15
Hanford, Mecklenburgh ... S	5
● **Hanover C. H.** Hanover C	500
Hanover Junction, H'n'ver. C	39
Hansonville, Russell ... SW	50
● Happy Creek, Warren ... N	24
Haram, Roanoke ... SW	×
Hardenburgh, Spottsylvania C	×
Harden's Wharf, Ch'les C'y. E	30
Hardesty, Warren ... N	60
● Hardware, Fluvanna ... C	30
Hardy's Ford, Franklin ... S	×
Harlan, Dinwiddie ... S	×
● Harmony, Halifax ... S	30
Harmony Village, Midd'lsex E	65
Harper's Home, Brunswick. S	25
Harris, Louisa ... C	5
Harris Creek, Amherst ... C	10
● **Harrisonburgh**, Rockingham ... N	2,974
● Harriston, Augusta ... W	×
Harrisville, Shenandoah. .. N	25
Hartwood, Stafford ... N	10
Harvey's Mills, Warren. .. N	10
Hat Creek, Campbell ... C	15
● Hatton, Albemarle ... C	30
Havilla, Northumberland .E	×
Hawk, Cumberland ... E	×
● Hawkinstown, Shen'and'h N	75
● Haxall, Henrico ... C	×
Hawlin, Rappahannock. ... N	×
Havenck, Floyd ... SW	42
Hayes' Store, Gloucester .. E	85
Hayfield, Frederick ... N	25
Haymakertown, Botetourt. W	40
● Haymarket, Prince W'm N	180
Haynesville, Richmond ... E	×
Haywood, Madison ... N	24
Hazel Springs, Wash'gton SW	18
Head Quarters, Sh'nandoah N	×
Head Waters, Highland ... W	56
Healing Springs, Bath ... W	75
Hearing, Norfolk ... SE	30
Heathsville, N'th'mb'd .. E	150
Hebron, Dinwiddie ... S	17
Helms, Franklin ... S	45
Hendrick's Store, Bedford. C	10
Henry, Sussex ... SE	30
Hepner's Store Shenandoah N	×
Hermitage, Augusta ... W	12
● Herndon, Fairfax ... N	514
● Hewletts, Hanover ... C	10
Hickman, Franklin ... S	24
● Hickory, Norfolk ... SE	30
● Hickory Fork, Gloucester. E	20
Hickory Grove, Prince Wm N	60
● Hickory Hill, Albemarle C	×
● Hicksford, Greensville ... S	400
Hick's Store, Spotsylvania C	×
Hicksville, Bland ... SW	24
Hicks Wharf, Mathews ... E	125
Higgins, Grayson ... SW	×
● High Bridge, Prince Edw C	×
Highgate, Surry ... SE	10
● Highland, Nelson ... C	×
High Peak, Franklin ... S	24
High Rock, Wythe ... SW	×
Hightown, Highland ... W	20
High View, Frederick ... N	75
● Hilda, Sussex ... SE	×
Hillandale, Charlotte ... S	20
Hill Grove, Pittsylvania ... S	40
Hillsborough, Loudoun .. N	800
Hill's Station, Scott ... SW	×
Hillsville, Carroll ... SW	300
● Hiltons, Scott ... SW	×
Hinton, Rockingham ... N	30
Hitch, Fauquier ... N	×
Hixburgh, Appomattox ... C	15
Hoadly, Prince William ... N	×
Hobbs, Brunswick ... S	×
● Hodge's Ferry, Norfolk. SE	×
Hoffman's Wharf, Accomack E	60
Hoge's Store, Giles ... SW	12
● Holcomb's Rock, Bedford C	30
Holdcroft, Charles City ... E	×
Holladay, Spotsylvania ... C	30
● Holland, Nansemond ... SE	10
● Hollins, Roanoke ... SW	300
● Hollins Institute, B'tourt W	×
Holly, Chesterfield ... C	×
Holly Brook, Bland ... SW	×
Hollydale, Lunenburgh .. S	10
Holstein Mills, Smyth ... SW	60
● Holston, Washington ... SW	60
Holston Bridge, Scott ... SW	5
Holy Neck, Nansemond ... SE	8
Homeland, Culpeper ... N	12
Homer, Russell ... SW	×
● Homeville, Sussex ... SE	18
Homewood, Surry ... SE	75
● Honaker, Russell ... SW	80
Honeyville, Page ... N	100
Hood, Madison ... N	20
Hopeful, Louisa ... C	5
Hone Mills, Page ... N	50
Hope Side, Northumberland E	12
Hopeton, Accomack ... E	×
Hopeville, Greensville ... S	20
Hope Yard, King George ... E	×
Hopkins, Accomack ... E	30
Hopper, Henry ... S	×
Horeb, Bedford ... C	85
Horner's, Westmoreland ... E	×
Horntown, Accomack ... E	100
Horse Pasture, Henry ... S	120
Hursey, Accomack ... E	30
Hoton's Store, Prince W'm N	10
Hot Springs, Bath ... W	35
● Houston, Halifax ... S	650
● Houston Mines, Bot'ourt W	60
● Howardsville, Albemarle C	100
Howell, Patrick ... S	×
Howerton's, Essex ... E	×
Howery's, Floyd ... SW	×
Hubard, Buckingham ... C	36
Hudgins, Mathews ... E	80
Hudlitras, King George . .. E	×
Hudson's Mills, Culpeper . N	30
Huffman, Craig ... W	24
Huffville, Floyd ... SW	15
Hughes River, Rappah'ock N	×
Hughesville, Loudoun ... N	20
Huguenot, Powhatan ... C	30
Hume, Fauquier ... N	36
● Hunslet, Henrico ... C	5
● Hunters, Fairfax ... N	12
Hunter's Gap, Lee ... SW	×
Hunter's Hall, Franklin . S	×
Hunter's Lodge, Fluvanna. C	15
● Hunter's Mills, Fairfax .. N	12
Hunter's Mills, Essex ... E	6
Hupp, Rockingham ... N	×
Hurricane, Wise ... SW	×
● Hart's Store, Pittsylva'ia S	15
Hurtsville, Appomattox ... C	×
Hyco, Halifax ... S	100
Hydraulic, Albemarle ... C	×
Hylton, Floyd ... SW	30
Hyler's Gap, Washington SW	18
Ida, Page ... N	30
Idaho, King William ... E	25
Ilem, Amherst ... C	×
Inca, Mecklenburgh ... S	×
Independence, Gr'son SW	300
Independent Hill, Pr'e W'm N	40
● Indian Creek, Norfolk. SE	50
Indian Draft, Alleghany .. W	×
Indian Neck, King & Queen E	10
● Indian Rock, Botetourt .. W	30
Indiantown, Orange ... C	×
Indian Valley, Floyd ... SW	10
Inez, Louisa ... C	×
Inge, Lunenburgh ... S	×
● Ingham, Page ... N	×
Ingle, Pulaski ... SW	30
Inglewood, Rockingham ... N	36
Ingram, Halifax ... S	24
Ino, King & Queen ... E	×
Iona, Dinwiddie ... S	12
Irby, Nottoway ... S	10
Irene, Loudoun ... N	24
Irisburgh, Henry ... S	24
Irish Creek, Rockbridge ... W	12
Iron Cave, Alleghany ... W	×
Ironclad, Gloucester ... E	12
● Iron Gate, Alleghany ... W	24
Iron Mound, Botetourt ... W	×
● Iron Mountain, Al'gh'ny W	×
● Ironville, Botetourt ... W	×
Ironside Henry ... S	60
● Irwin, Goochland ... C	5
● Isaacs, Southampton .. SE	24
Isaac, Southampton ... SE	×
● Island, Goochland ... C	×
● Island Yard, Campbell . C	×
Isle of Wight, Isle of W. SE	10
Issequena, Goochland ... C	5
● Ivanhoe, Wythe ... SW	×
Ivanhoe, Wythe ... SW	150
Ivandale, Richmond ... E	×
Ivor, Southampton ... SE	80
● Ivy Depot, Albemarle ... C	40
Ivy Hill, Campbell ... C	10
Jack's Mill, Floyd ... SW	12
Jackson, Louisa ... C	5
● Jackson, Botetourt ... W	100
Jackson City, Alexandria. N	20
● Jackson's, Pr'ess Anne. SE	×
Jackson's Ferry, Wythe SW	90
Jacksontown, Campbell ... C	10
Jadwin, Shenandoah ... N	×
Jamaica, Middlesex ... E	20
James River, Amherst ... C	×
● James River Siding, Cu'l C	×
James' Store, Gloucester ... E	5
Jamestown, James City .. E	24
Jamesville, Northampton E	25
Jane, Dickenson ... SW	×
Jap, Lee ... SW	×
● Jarratt's, Sussex ... SE	55
Jefferson, Powhatan ... C	8
Jeffersonton, Culpeper ... N	200
● Jeffress, Mecklenburgh .. S	×
Jeffress' Store, Nottoway .. S	10
Jenkins' Bridge, Accomack E	25
Jennings Gap, Augusta ... W	24
● Jennings' Ordinary, Not'y S	25
Jerome, Shenandoah ... N	×
● Jerrys, Alleghany ... W	×
Jesse's Mills, Russell ... SW	10
● Jetersville, Amelia ... C	150
Johnson's Creek, Patrick . S	12
Johnson's Crossing, Nansemond ... SE	12
Johnson's Springs, Goochl'd C	90
Johnsontown, North'mpton E	40
Jollett's Page ... N	×
Jones Wharf, Surry ... SE	80
Jonesborough, Brunswick. S	25
Jones' Point, Essex ... E	5
Jonesville, Lee ... SW	400
Jopdin, Wise ... SW	×
Joppa, Bedford ... C	×
Jordan Springs, Frederick. N	35
Jordan's Store, Powhatan .. C	36
Jorgenson, Lunenburgh ... S	12
Joshua Falls, Amherst ... C	×
Joyceville, Mecklenburgh .. S	15
Judd, Brunswick ... S	×
Judge, Dickenson ... SW	×
Junillo, Loudoun ... N	×
Jump, Rockbridge ... W	×
● Junction, Alexandria ... N	×
Junction, Pittsylvania ... S	×
Junda, Franklin ... S	×
Justisville, Accomack ... E	30
Kasey's, Bedford ... C	15
Keats, Mecklenburgh ... S	×
Keeling, Pittsylvania ... S	×
Keezletown, Rockingham .. N	70
● Keller, Accomack ... E	100
Kelley's Ford, Culpeper .. N	24
Kelly, Tazewell ... SW	250
Kelly's Store, Hanover ... C	10
Kellyview, Wise ... SW	×
● Kelton, James City ... E	×
● Kempsville, Pr'cess An. SE	120
Kenmore, Fairfax ... N	10
Kennett, Franklin ... S	30
● Kent, Wythe ... SW	×
Kent's Store, Fluvanna ... C	30
Kentuck, Pittsylvania ... S	15
Kerfoot, Fauquier ... N	80
● Kernstown, Frederick ... N	100
Kerr's Creek, Rockbridge .. W	45
● Keswick, Albemarle ... C	50
Ketron, Washington ... SW	×
Kew, Campbell ... C	×
● Keysville, Charlotte ... S	300
● Kilby, Hanover ... C	×
Kildee, Westmoreland ... E	×
Kilmarnock, Lancaster ... E	125
● Kimball, Page ... N	75
Kimballton, Giles ... SW	12
Kimberling, Bland ... SW	×
● King, Augusta ... W	×
King and Queen C. H., King and Queen ... E	25
King George C. H., King George ... E	200
King's Mill, Washington. SW	60
King William C. H., King William ... E	45
Kinsale, Westmoreland ... E	100
● Kirby, Nansemond ... SE	×
Kirkland, Richmond ... E	×
Kite, Page ... N	×
Knob, Tazewell ... SW	75
Knolls, Campbell ... C	36
● Kolner's Store, Augusta .. W	30
● Korah, Henrico ... C	×
Kuskno, Southampton ... SE	×
Kuuntz, Page ... N	×
Kunath, Lunenburgh ... S	×
Kyle, Botetourt ... W	×
Laban, Mathews ... E	18
Lacey Spring, Rockingham. N	75
Lackey, Henry ... S	36
La Crosse, Mecklenburgh ... S	5
Lahl, Augusta ... W	×
● Lafayette, Orange ... C	12
Lafayette, Montgomery ... SW	100
La Grange, King George ... E	×
● La Grange, Augusta ... W	×
Lahore, Orange ... C	200
Lake View, Clark ... N	12
Lambert, Mecklenburgh ... S	24
Lambsburgh, Carroll ... SW	109
Lamont, Smyth ... SW	×
Lancaster C. H., Lan't'r. E	125
Lance, Stafford ... N	×
Landmark, Fauquier ... N	50
Land of Promise, Princess Anne ... SE	10
Land's End, Warwick ... E	10
Lansdown, Prince William N	×
Lanesville, King William. E	20
● Lanexa, New Kent ... E	20
Langley, Fairfax ... N	10
Lantz Mills, Shenandoah ... N	30
Latona, Rockingham ... N	×
● Laurel, Henrico ... C	×
Laurel Fork, Carroll ... SW	10
Laurel Grove, Pittsylvania. S	60
Laurel Hill, Augusta ... W	30
Laurell Hill, Lunenburg ... S	5
Laurel Mills, Rappaha'ock. N	50
Lawford, Buckingham ... C	×
● **Lawrenceville**, Br'w'k. S	200
● Lawyers, Campbell ... C	40
Layman, Craig ... W	12
Layton's, Essex ... E	10
Leach, Floyd ... SW	×
Leaksville, Page ... N	50
Leander, Rockingham ... N	×
● Leatherwood, Henry ... S	125
Leavens, Spotsylvania ... N	18
Lebanon, Russell ... SW	400
Lebanon Church, Shenan'h. N	44
Leda, Halifax ... S	30
● Lee, Goochland ... C	×
Leedstown, Westmoreland .. E	30
Lee Hall, Warwick ... E	12
Leeland, Stafford ... N	×
Lee Mont, Accomack ... E	150
● Lee Park, Chesterfield ... C	×
● **Leesburgh**, Loudoun .. N	1,800
● Lee's Mills, Nansemond SE	×
Lee's Mills, Washington. .SW	24
Leesville, Campbell ... C	40
Leighs, Fairfax ... N	×
Lenah, Loudoun ... N	×
● Lennig, Halifax ... S	×
Leon, Madison ... N	42
Lepdo, Washington ... SW	36
Leroy, Rockingham ... N	25
Leslie, Roanoke ... SW	12
● Lester Manor, King Will. E	116
Lestors, Montgomery ... SW	×
Letcher, Bath ... W	18
Level Run, Pittsylvania ... S	×
Lewinsville, Fairfax ... N	120
Lewisetta, Northumberland E	×
Lewis' Store, Spotsylvania .. C	24
● **Lexington**, Rockbri'ge W	3,036
Liberty Mills, Orange ... C	87
Licking, Goochland ... C	60
Lick Run, Botetourt ... W	24
● Lightfoot, James City ... E	×
Lignum, Culpeper ... N	60
Lillarn, Powhatan ... C	×
Lillian, Northumberland ... E	×
Lilly, Rockingham ... N	24
Limeton, Warren ... N	×
Lincoln, Loudoun ... N	150
Lincolnia, Fairfax ... N	×
● Lindale, Nansemond ... SE	×
Lindell, Washington ... SW	60
● Linden, Warren ... N	100
● Lindsey, Albemarle ... C	24
Lindward, Charlotte ... S	×
● Linville, Rockingham ... N	15
Lipps, Wise ... SW	×
● Lipscomb, Augusta ... W	60
● Lipscomb, Campbell ... C	×
Lisbon, Bedford ... C	150
● Lithia, Botetourt ... W	60
Little Plymouth, K'g & Q'n. E	75
Little River, Floyd ... SW	86
Littleton, Sussex ... SE	15
Litwalton, Lancaster ... E	59
Lloyds, Essex ... E	75
● Loch Laird, Rockbridge .. W	×
Lochleven, Lunenburgh ... S	50
Loco, Sussex ... SE	×
Locust Creek, Louisa ... C	×
Locust Dale, Madison ... N	30
Locust Grove, Orange ... C	30
Locust Hill, Middlesex ... E	12
Locust Lane, Scott ... SW	24
Locust Mount, Accomack .. E	150
Locustville, Accomack ... E	100
Lodebar, Nelson ... C	5
Lodge, Northumberland ... E	×

82

TOWNS.	COUNTIES.	INDEX.	POP.
Lodi	Washington	SW	18
Lodore	Amelia	C	8
Loftis	Halifax	S	×
● Loftus	Augusta	W	×
Lola	Pittsylvania	S	31
Lombardy Grove	Mecklenburgh	S	90
Lomond	Carroll	SW	30
● London Bridge	Pr's Anne	SE	25
Lone Cedar	Patrick	S	12
Lone Fountain	Augusta	W	×
Lone Gun	Bedford	C	12
● Lone Jack	Campbell	C	×
● Loneoak	Henry	S	35
Lone Pine	Bedford	C	×
Long	Page	N	×
Long Creek	Louisa	C	5
● Long Dale	Alleghany	W	50
Longfield	Lee	SW	80
Long Glade	Augusta	W	120
Long Hollow	Smyth	SW	24
Long Mountain	Amherst	C	×
Long's Gap	Grayson	SW	×
Long's Shop	Montgomery	SW	30
Longview	Isle of Wight	SE	×
Longwood	Rockbridge	W	36
Looney	Craig	W	30
● Lorraine	Henrico	C	5
Lorretto	Essex	E	50
● Lorton Valley	Fairfax	N	24
Lot	Middlesex	E	×
Lottie	Rappahannock	N	×
Lottsburgh	Northumb'd	E	42
● Louisa	Louisa	C	500
Love's Mills	Washington	SW	12
Lovettsville	Loudoun	N	125
Loving Creek	Bedford	C	30
Lovingston	Nelson	C	300
Lovingston	Nelson	C	85
Lowesville	Amherst	C	75
Lowland	Washington	SW	×
● Lowmoor	Alleghany	W	1,000
● Lowry	Bedford	C	20
● Lucado	Campbell	C	×
Lucians	Floyd	SW	×
Luckett's	Loudoun	N	×
Lucretia	Pulaski	SW	×
Lukes	Brunswick	S	×
Lula	Charlotte	S	23
Luma	Smyth	SW	×
● Lumberton	Sussex	SE	×
Luneuburgh C. H.	Lunenburgh	S	95
● Luray	Page	N	1,524
● Lurich	Giles	SW	×
Lyells	Richmond	E	43
● Lynchburg	Campbell	C	19,779
● Lynch's Station	Campb'l	C	400
● Lyndhurst	Augusta	W	30
Lynhams	Northumberl'd	E	×
● Lynnhaven	Pr'ss Anne	SE	×
● Lynnwood	Rockingham	N	12
Lydls	Richmond	E	×
McClelland	Isle of Wight	SE	×
McConnell	Scott	SW	12
McDonald's Mill	Montg'y	SW	10
McDowell	Highland	W	218
McFarland	Lunenburgh	S	50
McGaheysville	Rockingh'm	N	200
McGehels	Louisa	C	×
● McIvor's	Amherst	C	15
McMullen	Greene	C	×
● McKee's	Cumberland	E	25
Mabelton	Hanover	C	×
Mace's Spring	Scott	SW	×
● Mace Spring	Scott	SW	×
● Macuipongo	North'ton	E	25
Macbodoc	Westmoreland	E	12
Mack's Gap	Patrick	S	12
● Macon	Powhatan	C	15
● Madison	Orange	C	30
Madison C. H.	Madison	N	400
Madison Mills	Madison	N	24
● Madison Run	Orange	C	30
Madisonville	Charlotte	S	48
Madrid	Augusta	W	×
Magnet	Isle of Wight	SE	×
● Magnolia	Nansemond	SE	50
Mahone	Giles	SW	×
● Maidens	Goochland	C	60
● Major	Bedford	C	×
Major	Grayson	SW	12
Malaria	Mecklenburgh	S	×
Mallory	Louisa	C	12
● Mallow	Alleghany	W	×
Malmaison	Pittsylvania	S	15
Malvern Hill	Henrico	C	×
Manard	Warren	N	×
● Manassas	Pr'e William	N	521
● Manchester	Chesterfield	C	9,229
Maness	Scott	SW	12
Mangohick	King William	E	50
Manboro(u)gh	Amelia	C	40
● Manning	Nansemond	SE	×
Mannkin Roads	Westm'l'd	E	×
● Manor	Warren	N	×
Manquin	King William	E	80
Mansfield	Louisa	C	10
Mansion	Campbell	C	10
Mantapike	King & Queen	E	5
● Manteo	Buckingham	C	×
Maple Grove	Westmorel'd	E	80
Mappleton	Princess Anne	SE	×
● Mappsburg	Accomack	E	×
Mappsville	Accomack	E	125
● Marble Quarries	Scott	SW	×
Marble Valley	Augusta	W	30
Marengo	Mecklenburgh	S	5
● Marion	Smyth	SW	1,600
Marionville	Northampton	E	40
● Markham	Fauquier	N	100
● Marksville	Page	N	100
Marlborough	Frederick	N	10
Marmora	Dinwiddie	S	×
Marrowbone	Henry	S	×
● Marshall	Fauquier	N	200
Marsh Market	Accomack	E	55
● Martin's Store	Halifax	S	10
● Martinsville	Henry	S	2,000
Marye	Spotsylvania	C	×
Marysville	Campbell	C	25
Mascott	King & Queen	E	12
● Mason's Depot	Sussex	SE	×
Mason's Store	Russell	SW	×
● Mason's Tunnel	Bath	W	×
Masonville	Accomack	E	5
Massanetta Spring	R'k'g'm	N	30
Massanutton	Page	N	44
Massaponax	Spotsylvania	C	12
Massey	Accomack	E	×
Massie's Mills	Nelson	C	50
Masters	Alleghany	W	×
Mathias Point	King William	E	12
Matilda	Bedford	C	×
Matoaca	Chesterfield	C	100
Mathews C. H.	Mathews	E	250
● Mattapony	Spotsylvania	C	25
● Mattoax	Amelia	C	25
● Maurertown	Shenandoah	N	150
Mauzy	Rockingham	N	12
● Max Meadows	Wythe	SW	150
● Maxwell	Tazewell	SW	×
Mayberry Creek	Patrick	S	12
Maybrook	Giles	SW	×
Mayland	Rockingham	N	×
● Mayo	Halifax	S	42
Mayo Forge	Patrick	S	25
Meadow Creek	Grayson	SW	24
Meadow Dale	Highland	W	10
Meadow Mills	Frederick	N	30
Meadows of Dan	Patrick	S	25
● Meadow Station	Henrico	C	×
● Meadow View	Washin'n	SW	120
Meadowville	Chesterfield	C	×
Meadville	Halifax	S	100
Mearsville	Accomack	E	12
Mechanicsburg	Bland	SW	100
Mechanicsville	Chesterfield	C	300
Mechanicsville	Loudoun	N	234
● Mechum's River	Albem'e	C	75
Medina	Washington	SW	×
Mellock	Louisa	C	×
● Meems	Shenandoah	N	×
● Merlee	Fauquier	N	×
● Meherin	Lunenburgh	S	20
Meherrin Depot	Pr'e Edw'd	C	300
● Melfa	Accomack	E	×
Melrose	Rockingham	N	30
Melrose	Fauquier	N	20
● Meltons	Louisa	C	12
Menchville	Warwick	E	×
● Mendota	Washington	SW	150
Meredithville	Brunswick	S	25
Merhilan	Dinwiddie	S	×
Mero	Fairfax	N	×
Merrifield	Fairfax	N	×
Merry Point	Lancaster	E	18
Messick	York	E	×
Messongo	Accomack	E	45
Metompkin	Accomack	E	30
Meyerhoeffers Store	R'kh'm	N	45
Michaw	Powhatan	C	5
Middlebrook	Augusta	W	300
Middleburgh	Loudoun	N	460
● Middleton	Fluvanna	C	5
● Middletown	Frederick	N	551
● Midland	Fauquier	N	40
Midlothian	Chesterfield	C	30
● Midvale	Rockbridge	W	30
Midway	Halifax	S	15
● Midway Mills	Nelson	C	20
Mikado	Shenandoah	N	×
Mila	Northamberland	E	30
● Millboro Depot	Bath	W	300
Millbank	Rockingham	N	36
Millborough Springs	Bath	W	50
● Mill Brook	Augusta	W	×
Milldale	Warren	N	60
● Millford	Caroline	C	100
Millenbeck	Lancaster	E	75
● Miller	Rockbridge	W	×
Miller's	Essex	E	40
Miller's Tavern	Essex	E	48
Mill Gap	Highland	W	×
Millington	Albemarle	C	×
Mill's Store	Brunswick	S	5
Millwood	Clark	N	200
Minesville	Augusta	W	30
Milton's Wharf	Richmond	E	60
Mineral	Appomattox	C	10
● Mineral City	Louisa	C	40
● Mine Road	Spotsylvania	C	×
● Mine Run	Orange	C	14
Mine Run	Shenandoah	N	×
Minerva	Carroll	SW	×
Mingo	Franklin	S	×
Minneapolis	Russell	SW	×
Minneapolis	Scott	SW	×
Minneola	Pittsylvania	S	30
Minnieville	Prince William	N	36
Minor	Essex	E	×
● Mint Spring	Augusta	W	24
Mira Fork	Floyd	SW	12
● Mitchell's Station	Culp'p'r	N	85
Moab	Washington	SW	×
● Mocassin Gap	Scott	SW	×
Mocks Mills	Washington	SW	30
Modest Town	Accomack	E	75
Moffatt's Creek	Augusta	W	100
Moler's	Augusta	W	×
Molusk	Lancaster	E	×
Monaskon	Lancaster	E	120
Monday	Floyd	SW	×
Monela	Bedford	C	×
Monmouth	Rockbridge	W	25
Monrovia	Westmoreland	E	×
Mons	Bedford	C	×
Montague	Essex	E	50
Montebello	Nelson	C	48
Monteithville	Stafford	N	12
Monterey	Highland	W	200
Montevideo	Rockingham	N	40
● Montgomery	Wash'g't'n	SW	20
● Montgomery Springs	Montgomery	SW	24
Montpelier	Hanover	C	25
● Montpelier	Orange	C	×
● Montreal	Nelson	C	85
● Montvale	Bedford	C	40
Montrose	Westmoreland	E	200
Moomaw	Roanoke	SW	26
● Moores	Albemarle	C	×
Moore's Mill	Henry	S	12
Moore's Store	Shenandoah	N	40
Moorings	Surry	SE	×
Moorman's River	Albemarle	C	36
Morgan	Scott	SW	×
Morgan's Cross Roads	H'lfax	S	25
● Morotock	Pittsylvania	S	×
Morris' Church	Campbell	C	12
● Morrison	Warwick	E	15
Morrisonville	Loudoun	N	40
Morrisville	Fauquier	N	35
Morven	Amelia	C	30
Moscow	Augusta	W	30
Mosley	Buckingham	C	36
● Mosley's Junc.	Powhatan	C	×
● Mossing Ford	Charlotte	S	100
● Moss Run	Alleghany	W	×
Moss Neck	Caroline	C	24
Mossy Creek	Augusta	W	15
Motley's	Pittsylvania	S	50
Mount	Scott	SW	×
Mountain Falls	Frederick	N	10
Mountain Gap	Loudoun	N	×
Mountain Grove	Bath	W	30
Mountain Lake	Giles	SW	12
Mountain Road	Halifax	S	30
Mountain Valley	Henry	S	15
Mountain View	Stafford	N	×
Mount Airy	Pittsylvania	S	25
● Mount Athos	Campbell	C	36
Mount Carmel	Halifax	S	30
● Mount Castle	New Kent	E	×
Mount Clifton	Shenandoah	N	60
Mount Clinton	Rockingham	N	100
● Mount Crawford	Rock'm	N	700
Mount Cross	Pittsylvania	S	20
Mount Gilead	Loudoun	N	65
Mount Hermon	Rockingh'm	N	×
Mount Holly	Westmoreland	E	21
● Mount Jackson	Shenand'h	N	500
Mount Landing	Essex	E	20
Mount Laurel	Halifax	S	100
Mount Meridian	Augusta	W	40
Mount Oliver	Shenandoah	N	100
Mount Pleasant	Spt'sylvania	C	×
● Mount Sidney	Augusta	W	100
Mount Solon	Augusta	W	100
Mount Vernon on the Potomac	Fairfax	N	18
Mountville	Loudoun	N	27
Mount Vinco	Buckingham	C	30
Mount Williams	Frederick	N	30
Mount Zion	Campbell	C	55
Mouth of Wilson	Grayson	SW	200
Muckross	Mecklenburgh	S	36
Munford	Botetourt	W	×
● Mullin	Tazewell	SW	×
Mullinsville	Henry	S	18
Murat	Rockbridge	W	24
Murtleville	Stafford	N	×
Museville	Pittsylvania	S	60
Mushet	Augusta	W	30
Mussleman	Stafford	N	18
● Myrtle	Nansemond	SE	50
Naff's	Franklin	S	41
Nash	Nelson	C	×
Nain	Frederick	N	×
Nameless	Campbell	C	×
Namozine	Amelia	C	10
Nance's Shop	Charles City	E	15
Nandua	Accomack	E	12
Narcolt	Floyd	SW	12
● Narrows	Giles	SW	35
● Naruna	Campbell	C	30
● Nason's	Orange	C	18
● Nassawadox	Northamp'n	E	6
● Nathalie	Fairfax	N	×
National Soldiers' Home	Elizabeth City	E	1,200
● Natural Bridge	Rckbridge	W	30
● Natural Tunnel	Scott	SW	×
Nauck	Alexandria	N	×
Naylor's	Richmond	E	30
Neabsco Mills	PrinceWill'm	N	65
Nebletts	Lunenburgh	S	×
● Nebraska	Appomattox	C	75
Neersville	Loudoun	N	30
Negro Foot	Hanover	C	10
Nelly's Ford	Nelson	C	10
Nelsonia	Accomack	E	30
Nester	Carroll	SW	×
Nethers	Madison	N	18
Nettle Ridge	Patrick	S	10
Neva	Pittsylvania	S	12
New Baltimore	Fauquier	N	100
Newbern	Pulaski	SW	300
Newberry Mills	Wythe	SW	×
● New Canton	Buckingham	C	200
New Castle	Craig	W	250
New Castle	Hanover	C	10
● New Church	Accomack	E	75
● New Glasgow	Amherst	C	70
New Hampden	Highland	W	100
New Hope	Augusta	W	300
● New Hope	Augusta	W	50
Newington	Fairfax	N	×
New Kent C. H.	New Kent	E	100
Newland	Richmond	E	25
New London	Bedford	C	25
New London	Campbell	C	125
New London	Caroline	C	×
Newmans	Hanover	C	×
New Market	Middlesex	E	30
● New Market	Shenandoah	N	700
New Plymouth	Lunenburgh	S	24
New Point	Mathews	E	25
Newport	Giles	SW	5,000
● Newport News	Warw'k	E	1,800
● New River Depot	P'lask	SW	300
● News Ferry	Halifax	S	45
● Newsom's	Southampton	SE	160
New Store	Buckingham	C	150
Newtown	King & Queen	E	20
New Upton	Gloucester	E	10
Newville	Prince George	SE	6
Niblett's Mill	Sussex	SE	30
● Nicholas	Fluvanna	C	×
Nickelsville	Scott	SW	100
Nimrod Hall	Bath	W	×
Ninde's Store	King George	E	×
Nineveh	Warren	N	30
Noble	Wythe	SW	×
● Noel's	Hanover	C	30
● Nokesville	PrinceWill'm	N	60
Nola	Franklin	S	×
Nominy Grove	Westmorel'd	E	15
Nonintervention	Lunenb'gh	S	12
Nono	Lunenburgh	S	×
● Norfolk	Norfolk	SE	35,451
Norman	Culpeper	N	×
North	Mathews	E	36
North Branch	Grayson	SW	24
● North Danville	P'sylvania	S	4,600
North Fork	Loudoun	N	39
● North Garden	Albemarle	C	40
● North Mountain	Augusta	W	×
North River	Rockingham	N	×
North View	Mecklenburgh	S	30
● Northwest	Norfolk	SE	20
● Norton	Wise	SW	×
Nortonsville	Greene	C	50
Norwood	Nelson	C	150
● Nottingham	Scott	SW	×
Nottoway C. H.	Not'way	S	100
● Nottoway	Sussex	SE	×
Nowlin's Mills	Franklin	S	18
Nurneyville	Nansemond	SE	80
Nutbush	Lunenburg	S	24
Oak	New Kent	E	24
Oakdale	Rockbridge	W	25
Oak Forest	Cumberland	E	12
Oak Grove	Westmoreland	E	40
● Oak Hall	Accomack	E	15
● Oak Hill	Pittsylvania	S	12
Oakland	Louisa	C	30
Oak Level	Henry	S	50
Oakley	Mecklenburgh	S	15
Oak Park	Madison	N	100
Oak Shade	Culpeper	N	12
Oakton	Fairfax	N	30
Oak Tree	York	E	×
Oakville	Appomattox	C	25
Oakwood	Rockingham	N	×
Oatlands	Loudoun	N	20
Occoquan	Prince William	N	400
Occupacia	Essex	E	×
● Oceana	Princess Anne	SE	×
● Ocean Shore Park	Princess Anne	SE	×
● Ocean View	Norfolk	SE	5
● Ochre	Chesterfield	C	36
Ocran	Dinwiddie	S	×
Octagon	Brunswick	S	10
Offey	Hanover	C	×
Oilville	Goochland	C	20
Oklahoma	Carroll	SW	×
Old Church	Hanover	C	100
Oldenplace	Dinwiddie	S	12
Oldhams	Westmoreland	E	×
Old Point	Elizabeth City	E	500
Old Pilot	Appomattox	C	×
● Old Point Junc.	Warwick	E	×
Old Town	Grayson	SW	180
Olive	Culpeper	N	24
Oliver	Hanover	C	×
Oliveville	Nottoway	S	×
Olo	Lunenburgh	S	5
Olympia	Smyth	SW	10
Omega	Halifax	S	30
Onan	Nelson	C	36
Onancock	Accomack	E	1,500
O'Neal	Floyd	SW	1 ×
● One Hundred and Seventy-six Mile Siding	R'k'dge	W	×
● One Hundred and Thirty-Five Mile Siding	A'g'a	W	12
● One Hundred and Twenty Mile Siding	R'k'ngh'm	N	12
● One Hundred and Twenty-four Mile Siding	R'k'h'm	N	12
● One Hundred and Ninety-four Mile Siding	C'pbell	C	×
● Onley	Accomack	E	40
● Ontario	Charlotte	S	×
Onville	Stafford	N	×
Opal	Fauquier	N	×
● Opequan	Frederick	N	18
Ophelia	Northumberland	E	×
Opie	Prince Edward	C	12
Ora	Washington	SW	×
Oral Oaks	Lunenburgh	S	10
● Orange	Orange	C	900
Orbit	Isle of Wight	SE	×
Orchid	Louisa	C	×
Ordinary	Gloucester	E	×
Ordsburgh	Brunswick	S	18
Ore Bank	Buckingham	C	×
Oreville	Rockbridge	W	60
Organsville	Mecklenb'rgh	S	5
● Oriana	Warwick	E	×
Orkney Springs	Shen'doah	N	25
Orlando	Prince William	N	×
Orleans	Fauquier	N	100
● Orleans Street	Henrico	C	×
Oronoco	Amherst	C	25
Osage	Patrick	S	×
Osborn's Gap	Dickenson	SW	×
Osceola	Washington	SW	40
Osso	King George	E	24
● Otterburn	Amelia	C	×
Otterdale	Chesterfield	C	×
Otter Hill	Bedford	C	20
● Otter River	Campbell	C	12
Otter View	Bedford	C	×
Otterville	Bedford	C	20
Ottobine	Rockingham	N	12
Ottoman	Lancaster	E	×
Otway	Nelson	C	×
Otly	Montgomery	SW	×
● Overalls	Page	N	60
Overland	Mecklenburgh	S	×
Overly	Prince Edward	C	×
Overton	Albemarle	C	25
Owens	King George	E	12
Owenton	King & Queen	E	80
Oysterman's Home	K'g & Q'en	E	5
Ozeana	Essex	E	12
● Pares	Halifax	S	12
Paige	Caroline	C	12
Painesville	Amelia	C	30
Paint Bank	Craig	W	×
Painter	Accomack	E	40
Paint Lick	Tazewell	SW	25
Palls	King William	E	12
Palmer's Springs	Meckl'b'h	S	75
Palmetto	Patrick	S	×
Palmyra	Fluvanna	C	200
Palo Alto	Highland	W	×
● Pamplin City	Appom'tox	C	350
● Panther	Bath	W	×
Parham's Store	Sussex	SE	31
Paris	Fauquier	N	150
Parishville	Frederick	N	30
● Parker	Spotsylvania	C	25
Parkin's Mills	Frederick	N	12
● Parksley	Accomack	E	50
Parnassus	Augusta	W	15
Parrotts	Albemarle	C	×
Partlow's	Spotsylvania	C	×
Passapatanzy	King George	E	48
Pastoria	Accomack	E	30
● Patrick Springs	Patrick	S	×
Pat's Store	Russell	SW	×
Pattonsville	Scott	SW	60
Paulington	Rockingham	N	×
Paul's Cross Roads	Essex	E	15
Pax	Floyd	SW	18
Paxson	Loudoun	N	18
● Payne's	Fluvanna	C	×
Peach Bottom	Grayson	SW	10
Peach Grove	Rockingham	N	×
● Peake's Turnout	Hanover	C	30
● Peak's Siding	Norfolk	SE	×
Peakville	Bedford	C	35
Pearch	Bedford	C	×
● Pearisburg Station	Giles	SW	400
Pearross	Pittsylvania	S	×
● Pedlar's	Bedford	C	30
Pedlar Mills	Amherst	C	150
Pedros	Essex	E	×
Peers	Goochland	C	5
Pegram	Surry	SE	10
● Pembroke	Goochland	C	15
● Pembroke	Giles	SW	175
● Pembroke	Princess Anne	SW	20
Pender	Fairfax	N	×
● Pendleton's	Louisa	C	20
● Penbook	Franklin	S	30
Penicks	Bedford	C	×
● Penola	Caroline	C	75
Peola Mills	Madison	N	30
● Perdue	Chesterfield	C	×
Perkinsville	Goochland	C	12
Pernello	Franklin	S	50
Petronville	Bedford	C	36
Pet	Brunswick	S	×
● Petersburgh	Dinwiddie	S	23,317
Peter's Creek	Patrick	S	12
Peptonsburgh	Pittsylvania	S	15
● Phanp	Powhatan	C	×
Phillips	Floyd	SW	35
Philomont	Loudoun	N	70
● Phoebus	Elizabeth City	E	180
Pickaway	Pittsylvania	S	12
Picketts	Henrico	C	25
Pigeon Run	Campbell	C	79
Piggs	Pittsylvania	S	×
Pig River	Franklin	S	100
Pilot	Montgomery	SW	12
Pinckney	Highland	W	×
Pine	Pulaski	SW	24
Pine Apple	Spotsylvania	C	×
Pine Top	Orange	C	×
Pine View	Fauquier	N	30
● Pinner's Point	Norfolk	SE	×
Pinopolis	Southampton	SE	×
Piper's Gap	Carroll	SW	8
Piscataway	Essex	E	10
● Pisgah	Tazewell	SW	×
Pittston	Pittsylvania	S	×
● Pittsville	Pittsylvania	S	100
Pizarro	Floyd	SW	×
● Plains	Fauquier	N	×
Plain View	King & Queen	E	35
Plantersville	Lunenburgh	S	12
Plasterburgh	Smyth	SW	30
Pleasant Gap	Pittsylvania	S	×
Pleasant Grove	L'n'nburgh	S	40
Pleasant Hill	Tazewell	SW	12
Pleasant Oaks	Greenville	S	×
Pleasant Ridge	Pr'cess A'e	SE	25
● Pleasant Shade	Gr'nsv'le	S	25
● Pleasant Valley	R'k'gh'm	N	120
Pleasant Valley	Fairfax	N	25
Pleasant View	Amherst	C	12
Plum Branch	Campbell	C	48
Plunketsville	Augusta	W	×
Poage's Mill	Roanoke	SW	40
● Pocahontas	Tazewell	SW	5,000
● Pohick	Fairfax	N	30
Poindexter's Store	Louisa	C	25
Point Eastern	Caroline	C	18
Point Pleasant	Bland	SW	×
Point Truth	Russell	SW	24
Pole Green	Hanover	C	15
Pomona	Shenandoah	N	×
Pomona	Westmoreland	E	×
● Pond's Gap	Augusta	W	20
● Pope	Southampton	SE	×
Poplar	Nelson	C	12
Poplar Grove	Roanoke	SW	×
Poplar Hill	Giles	SW	183
Poplar Mount	Greensville	S	80
Poquoson	York	E	50
Port Conway	King George	E	210
Port Haywood	Mathews	E	40
Port Micon	Essex	E	5
Port Republic	Rockingham	N	100
Port Royal	Caroline	C	800
● Portsmouth	Norfolk	SE	12,343
● Port Walthall	Chesterf'ld	C	30
Posey	Floyd	SW	12
Post Oak	Spotsylvania	C	12
Potato	Grayson	SW	24
● Potomac	Prince William	N	100
Potomac Mills	W'st'morel'd	E	15
Potomac Run	Stafford	N	×
Pott's Creek	Alleghany	W	30
Poverty	Highland	W	×
Pound	Wise	SW	12
Pounding Mill	Tazewell	SW	×
Poyeau	King & Queen	E	12
● Powells	Charlotte	S	×
Powellton	Brunswick	S	40
● Powhatan C. H.	Powhatan	C	70
● Powhatan	Amelia	C	×
Pratt's	Madison	N	14
Preasc	Bedford	C	×
● Preston	Henry	S	30
Price's Forks	M'tgomery	SW	20
● Priddy's	Albemarle	C	20
Pride	Dinwiddie	S	×
Pridemore	Lee	SW	24
Prillaman's	Franklin	S	24
Prince George C. H.	Prince George	SE	30
Princess Anne C. H.	Princess Anne	SE	50
● Princess Anne	Norfolk	SE	100
● Princeton	Southampton	SE	×
Princeton	Carroll	SW	12
Printz Mill	Page	N	×
● Proffit	Albemarle	C	24
Progress	Franklin	S	×
● Prospect	Prince Edward	C	300
Prospect Dale	Giles	SW	×
Prospect Hill	Fairfax	N	12
● Providence Forge	N'w K't	E	30
Pruuty's	Henry	S	×
Pugh's Run	Shenandoah	N	×
● Pulaski City	Pulaski	SW	3,200
Pullen's	Pittsylvania	S	10
Pungo	Princess Anne	SE	200
Pungoteague	Accomack	E	200
● Purcellville	Loudoun	N	60
Purchase	Scott	SW	24
● Purdy	Nansemond	SE	100
Push	Mecklenburgh	S	×
Putney's	Prince Edward	C	×
Quaker	Carroll	SW	12
● Quantico	Prince William	N	100
● Quicksburgh	Shenandoah	N	75
Quinque	Greene	C	×
● Quinton	New Kent	E	12
Quidt	Floyd	SW	×
Rabul	Halifax	S	12
Raccoon Ford	Culpeper	N	30
Rachel	Lunenburg	S	×
● Radford	Montgomery	SW	1,200
Radford Furnace	Pulaski	SW	120
Rain	Frederick	N	30
● Raines	Cumberland	E	×
Rainswood	Northumberl'd	E	×
Rakes	Floyd	SW	×
Ramsey	Franklin	S	×
● Randolph	Charlotte	S	80
Rangeley	Patrick	S	30
● Raphine	Rockbridge	W	150
● Raphlan	Culpeper	N	×
Rappahannock Academy	Caroline	C	30
● Rappahannock Sta.	Fau'r	N	100
Rapp's Mills	Rockbridge	W	25
Ravens Nest	Washington	SW	24
● Ravensworth	Fairfax	N	×
Rawley Springs	Rock'ham	N	30
Ray	Pittsylvania	S	43
● Raymond	Surry	SE	×
Raynor	Isle of Wight	SE	×
Read's Wharf	Northampton	E	175
● Ream's Station	Dinwiddie	S	12
Reba	Bedford	C	42
● Rectortown	Fauquier	N	125
Red Bank	Halifax	S	25
Red Bluff	Wythe	SW	12
● Red Hill	Albemarle	C	25
Red House	Charlotte	S	45
Redlviva	Rappahannock	N	×
Redman	Grayson	SW	×
Red Oak Grove	Charlotte	S	50
Red Plains	Franklin	S	12
● Redwood	Franklin	S	×
Reed Creek	Henry	S	×
● Reed Island	Pulaski	SW	25
● Reed Island Junc.	Pula'i	SW	×
Reedville	Northumberland	E	×
Reedy	Lunenburgh	S	50
Reedy Springs	Appomattox	C	×
Reese's	Charlotte	S	30
Rehoboth	Lunenburgh	S	30
Rehoboth Church	North'nd	E	30
Reliance	Warren	N	×
Relief	Frederick	N	×
● Remington	Fauquier	N	100
Repass	Bland	SW	×
Repton	Nelson	C	35
Republican Grove	Halifax	S	50
Rescue	Isle of Weight	SE	×
Residence	Halifax	S	×
● Rest	Frederick	N	12
Retreat	Franklin	S	80
Return	Caroline	C	×
● Reusens	Campbell	C	240
Reverie	Franklin	S	×
Rexburgh	Essex	E	15
Reynold's Store	Frederick	N	×
● Reynolds	Orange	C	12
● Rhoadsville	Orange	C	12
● Rice Depot	Prince Edw'd	C	100
Riceville	Pittsylvania	S	70
Richardsville	Culpeper	N	15
● Richlands	Tazewell	SW	25
● Richmond	Henrico	C	80,838
Rich Patch	Alleghany	W	18
Rich Valley	Smyth	SW	×
Ridge Church	Henrico	C	×
Ridgeway	Henry	C	100
● Riggan	Surry	SE	30
Riggan	Mecklenburgh	S	×
Rigna	Bedford	C	12
● Rileyville	Page	N	50
Riner	Montgomery	SW	240
● Ringgold	Pittsylvania	S	55
Rinkerton	Shenandoah	N	24
● Rio	Albemarle	C	36
● Rio Vista	Henrico	C	25
Riley's Mills	Craig	SW	50
● Ripplemead	Giles	S	18
Ritchieville	Dinwiddie	C	12
Rivanna	Albemarle	W	5
Rivanna Mills	Fluvanna	C	50
● Riverside	Rockbridge	C	24
● Riversville	Amherst	N	16
● Riverton	Warren	N	200
Rives	Prince George	SE	20
Rixeyville	Culpeper	N	10
Roane's	Gloucester	E	×
● Roanoke	Roanoke	SW	16,120
Roaring Run	Botetourt	W	30
Roark	Rockingham	N	60
Roberta	Franklin	S	30
Robertson's	Bedford	C	36
● Robey's	Spotsylvania	C	×
Robinett	Russell	SW	×
● Robious	Chesterfield	C	19
Rocco	Rockbridge	W	×
Rochell	Madison	N	35
Rockbridge Alum Springs	Rockbridge	W	×
Rockbridge Baths	Rock'ge	W	70
● Rockcastle	Goochland	C	24
Rock Enon Springs	Fred'k	N	25
● Rockfish	Nelson	C	×
● Rockfish Depot	Nelson	C	75
Rockhouse	Russell	SW	75
● Rockingham	Rockin'ham	N	120
Rock Island	Buckingham	C	12
Rockville	Hanover	C	5
Rocky Gap	Bland	SW	20
● Rocky Mount	Franklin	S	700
Rocky Point	Botetourt	W	×
Rocky Run	Orange	C	×
Rocky Station	Lee	SW	15
● Rudes	Bedford	C	⊙
Rolden	Halifax	S	×
Rodney	Bedford	C	×
Rodolphill	Amelia	C	10
● Rolla	Augusta	W	45
● Rogers	Southampton	SE	×
Rolling Mill	Charlotte	S	30
Rolling Mill	Campbell	C	×
Rollins Fork	King George	E	80
Rollpone	Russell	SW	×
Roman	Augusta	W	×
● Romancoke	King William	E	×
Roney	Spotsylvania	C	×
Roper	Wythe	SW	×
Rorrer	Patrick	S	×
Rose Bower	Appomattox	C	×
Rosedale	Russell	SW	60
Rose Hill	Lee	SW	25
Roseland	Nelson	C	15
Rose Mills	Nelson	C	15
Rosenberger	Frederick	N	×
Roseville	Stafford	N	30
Rosslyn	Alexandria	N	×
Rough Creek	Charlotte	S	30
● Round Hill	Loudoun	N	15
Rountis	Fauquier	N	25
Rowanta	Dinwiddie	S	15
● Roxbury	Charles City	E	25
Roxton	Lunenburgh	S	×
Royalton Mills	Amelia	C	10
Rubermont	Lunenburgh	S	7
Ruckersville	Greene	C	20
Rugby	Grayson	SW	12
Rumford	King William	E	×
Rural Bower	Greensville	S	10
Rumford Academy	K. Wm.	E	10
Rural Home	Grayson	SW	10
● Rural Retreat	Wythe	SW	300
Rushville	Rockingham	N	37
Russell Creek	Patrick	S	12
● Rustburgh	Campbell	C	351
● Ruther Glen	Caroline	E	70
Rux	Brunswick	S	×
Ryan	Loudoun	N	×
Rye Cove	Scott	SW	90
Rye Valley	Smyth	SW	30
Ryland	Culpeper	N	×
Saint Island	Goochland	C	100
Saddle	Grayson	SW	12
Sadler's Neck	Gloucester	E	25
Sago	Pittsylvania	S	×
Saint Bridges	Norfolk	SE	×
● Saint Clair	Tazewell	SW	×
Saint Clare's Bottom	S'th	SW	10
Saint David's Church	Sh'ah	N	×
● Saint Just	Orange	C	12
Saint Lukes	Shenandoah	N	12
Saint Paul	Carroll	SW	×
Saint Stephen's	King & Q'n	E	60
Saint Stephen's Church	King & Queen	E	×
Saint Tammany's	Meck'gh	S	70
● Salem	Roanoke	SW	3,278
Salisbury Furnace	Bote'rt	W	60
Salt Creek	Amherst	C	8
● Saltpetre	Botetourt	W	×
● Saltpetre Cave	Botetourt	W	10
● Saltville	Washington	SW	300
Saluda	Middlesex	E	150
Sampson	Augusta	W	12
Sampson's Wharf	Nor'land	E	×
Sandidge's	Amherst	C	36
Sand Lick	Dickenson	SW	50
Sandy	Rappahannock	N	×
Sandy Bottom	Middlesex	E	10
Sandy Ford	Bedford	C	×
Sandy Hook	Goochland	C	10
Sandy Level	Pittsylvania	S	12
Sandy River	Pittsylvania	S	100
Sanford	Accomack	E	30
Sangerville	Augusta	W	30
San Marino	Dinwiddie	S	15
Sansom	Carroll	SW	18
Santos	Floyd	SW	×
Sassafras	Gloucester	E	180
Sassin	Pulaski	SW	60
Saumsville	Shenandoah	N	35
● Saunders	Nansemond	SE	×
Savage Crossing	Nanse'nd	SE	×
Savageville	Accomack	E	22
Savannah	Alleghany	W	30
● Savedge	Surry	SE	50
Saxe	Charlotte	S	×
Sayersville	Tazewell	SW	12
● Schooler	Montgomery	SW	×
Schuyler	Nelson	C	×
Scotland	Surry	SE	×
● Scottsburgh	Halifax	S	225
Scott's Cross Roads	Meck'h	S	12
Scottsford	Rockingham	N	30
● Scottsville	Albemarle	C	552
● Screamerville	Spots'vania	C	×
Scruggs	Franklin	S	24
Seay	Lunenburgh	S	5
Sebrell	Southampton	SE	18
Sedella	Bedford	C	30
● Seldon	Goochland	C	×
Selma	Alleghany	W	40
Selone	Fauquier	N	×
Sentinel	Warren	N	×
Seven Fountains	Shen'doah	N	50
● Seven Islands	Fluvanna	C	20
● Seven Mile Ford	Smyth	SW	75
Seven Pines	Henrico	C	10
● Seventeen Mile Siding	Nansemond	SE	×
● Seventy Five Mile Siding	Prince George	SE	×
Severn	Gloucester	E	30
Seville	Madison	N	15
Sewell's Point	Norfolk	SE	×
Shacklefords	King & Q'n	E	101
Shack's Mills	Buchanan	SW	15
Shade	Fauquier	N	24
● Shadewell	Albemarle	C	40
Shady Grove	Franklin	S	10
Shadyside	Northampton	E	20
Shamrock	Grayson	SW	73
Shanghai	King & Queen	E	×
Shanklin	Bath	W	×
Shannon Hill	Goochland	C	50
Sharp's Wharf	Richmond	E	170
Sharon Spring	Bland	SW	400
Shaw's Store	Mecklenburgh	S	10
● Shawsville	Montgo'ery	SW	50
Shawver's Mills	Tazewell	SW	12
Shelton	Nelson	C	30
Shelton's Mills	Louisa	C	6
● Shenandoah	Page	N	1,500
Shenandoah Alum Springs	Shenandoah	N	50
Shendun	Rockingham	N	×
Sheppards	Buckingham	C	×
Sheppton	Rockingham	N	×
Sheraudo	Augusta	W	25
Sherwood	Rockbridge	W	120
Sheva	Pittsylvania	S	×
Shield's Wharf	Accomack	E	12
Shiloh	King George	E	30
Shockeysville	Frederick	N	24
Shockoe	Pittsylvania	S	50
Shooting Creek	Franklin	S	×
● Shores	Fluvanna	C	5
Short's Creek	Carroll	SW	×
Shortsville	Washington	SW	36
● Shoulder Hill	Norfolk	SE	×
Showalter	Floyd	SW	30
Shraders	Tazewell	SW	×
Shuff	Patrick	S	36
Shumansville	Caroline	C	×
● Shumate	Giles	SW	×
● Sideburn	Fairfax	N	×
Sidon	Pittsylvania	S	×
Signetz	Northampton	E	×
Silent Springs	Loudoun	N	60
Silent	Botetourt	W	×
Silver	Frederick	N	×
Silver Leaf	Floyd	SW	×
Silverton	Southampton	SE	×
Simeon	Albemarle	C	30
Simmonsville Creek	Craig	W	50
Simpson's	Floyd	SW	20
Singer	Roanoke	SW	24
Singer's Glen	Rockingham	N	50
Sinking Creek	Craig	W	30
Sinnickson	Accomack	E	30
Sirrocto	Accomack	E	×
Sitlington	Bath	W	×
● Sixty-Mile Siding	Warren	N	×
● Skinquarter	Chesterfield	C	30
● Skippers	Greensville	S	30
● Skipwith	Mecklenburgh	S	50
Slabe	Goochland	C	×
Slate Mills	Rappahannock	N	100
Slate River Mills	Buck'ham	C	10
Slatesville	Pittsylvania	S	5
Slate Works	Albemarle	C	×
Slaughter	Nelson	C	15
Slemp	Lee	SW	12
Smithfield	Isle of Wight	SE	921
Smithland	Albemarle	C	50
Smith's Creek	Wash'ton	SW	18
Smith's Cross Roads	Meck'h	S	15

83

Towns. Counties.	Index.	Pop.
●*Smith's Lock*, Campbell	C	×
Smithville, Charlotte	S	800
Smoky Ordinary, Brunsw'k	S	40
Smoots, Caroline	C	15
Smyrna, Bedford	C	12
Smythers, Carroll	SW	×
Snake Creek, Carroll	SW	10
Snake Run, Alleghany	W	×
Snapp, Tazewell	SW	24
Snickersville, Loudoun	N	200
Snow Creek, Franklin	S	60
Snowden, Amherst	C	36
●*Snowden Station*, Bedford	C	×
Snowflake, Scott	SW	×
Snowville, Pulaski	SW	150
Snyder, Augusta	W	×
Solomon's, Henrico	C	×
●Somerset, Orange	C	×
Somerton, Nansemond	SE	50
Somerville, Fauquier	N	30
Sonans, Pittsylvania	S	24
Sontag, Franklin	S	12
Sophronia, Franklin	S	×
●*Soudan*, Mecklenburgh	S	×
●*South Anna*, Hanover	C	×
●South Boston, Halifax	S	700
●South Hill, Mecklenburgh	S	40
South Quay, Nansemond	SE	20
●South Rivers, Rockbridge	W	150
Spainsville, Nottoway	S	10
Spanish Oaks, Appomattox	C	15
Sparta, Caroline	C	40
Speedwell, Wythe	SW	60
●Speer's Ferry, Scott	SW	45
●Spencer, Henry	S	20
Sperryville, Rappahannock	N	350
Spottsville, Surry	SE	15
●Spottswood, Augusta	W	24
Spotsylvania C. H., Spotsyl'a	C	60
●Spout Spring, Appomattox	C	25
Spring Creek, Rockingham	N	100
●*Springfield*, Fairfax	N	×
Spring Garden, Pittsylvania	S	250
●Spring Grove, Surry	SE	75
Spring Hill, Mecklenburgh	S	24
●Springman, Fairfax	N	30
Spring Mills, Appomattox	C	20
Spring Vale, Fairfax	N	25
Spring Valley, Grayson	SW	25
Springville, Tazewell	SW	30
●Springwood, Botetourt	W	100
Stafford C. H., Stafford	N	100
Stafford Store, Stafford	N	24
Staffordsville, Giles	SW	30
Stage Junction, Fluvanna	C	×
●*Standard*, Goochland	C	100
Standardsville, Greene	C	125
Stanleyton, Page	N	×
Stanly, Henry	S	×
●*Stapleton*, Amherst	C	×
Stapleton Mills, Amherst	C	5
Star, Carroll	SW	×
Star Tannery, Frederick	N	30
Starkey, Patrick	S	×
State Works, Albemarle	C	×
●Staunton, Augusta	W	6,921
Staunton River, Halifax	S	15
●*Staunton River*, Pittsylv'a	S	15
●*Steele*, Alleghany	W	×
Steelburgh, Tazewell	SW	18
Steele's Tavern, Augusta	W	60
Steelville, Southampton	SE	×
●Stella, Patrick	S	121
●*Stephens*, Spottsylvania	C	×
●Stephens City, Frederick	N	500
●Stephenson, Frederick	N	86
●Sterling, Loudoun	N	150
●*Sterrett*, Rockbridge	W	×
Stevensburgh, Culpeper	N	250
Steven's Creek, Grayson	SW	15
Stevensville, King & Queen	E	75
●*Stevens*, Nansemond	SE	50
Stewardsville, Bedford	E	150
Stewart's Wharf, North'ton	E	×
Stickleyville, Lee	SW	40
●*Stickney's Quarry*, Sh'nd'h	N	×
Stillman, Fluvanna	C	30
●Stockton, Henry	S	20
Stoddart, Cumberland	E	×
●Stokes, Goochland	C	30
●Stockesland, Pittsylvania	S	24
Stone Bridge, Clark	N	20
Stoneleigh, Fairfax	N	×
Stone Mountain, Carroll	SW	20
Stonewall, Augusta	W	×
●Stony Creek, Sussex	SE	195
Stony Cross, Mecklenburgh	S	25
Stony Man, Page	N	100
Stony Point, Albemarle	C	100
Stony Point Mills, Cumb'rl'd	E	30
Stormont, Middlesex	E	×
●Story's, Southampton	SE	×
Stovall, Halifax	S	×
Stover's Shop, Augusta	W	26
Stowersville, Bland	SW	×
Straightstone, Pittsylvania	S	10
Strait Creek, Highland	W	24
●Strasburgh, Shenandoah	N	750
●*Strasburgh Junc.*, Sh'n'd'ah	N	×
Stratford, Westmoreland	E	12
Stratton, Dickenson	SW	×
Streets, Middlesex	E	×
Stribling Spring, Augusta	W	35
Storm, Botetourt	W	12
●**Stuart**, Patrick	S	800
●Stuart's Draft, Augusta	W	50
Studley, Hanover	C	8
Stump, Washington	SW	12
Sturgeon Point, Charles City	E	50
Sturgeonville, Brunswick	S	40
Sublets, Powhatan	C	10
Success, Warren	N	12
Sudley Springs, Prince William	N	12
●**Suffolk**, Nansemond	SE	5,000
Sugar Grove, Smyth	SW	50
Sugarland, Fauquier	N	×
Sulphur Mines, Louisa	C	30
Summerduck, Fauquier	N	86
Summerfield, Grayson	SW	30
Summers, Rockbridge	W	25
●Summit, Spotsylvania	C	18
●*Summit*, Chesterfield	C	×
Summit, King William	E	×
●*Summit*, Wythe	SW	×
●*Summit*, Dinwiddie	S	×
Summit Station, New Kent	E	15
Sunnybank, Northumberl'd	E	×
●Sunnyside, Cumberland	E	30
Sun Rise, Bath	W	12
Surry C. H., Surry	SE	75
Sussex C. H., Sussex	SE	15
Suters, Rockingham	N	×
Sutherland, Dinwiddie	S	80
●Sutherlin, Pittsylvania	S	30
Swansboro, Chesterfield	C	×
Swansonville, Pittsylvania	S	40
Sweet Chalybeate, Allegh'y	W	70
Sweet Hall, King William	E	5
Swepson, Mecklenburgh	S	60
●*Swift Creek*, Chesterfield	C	×
Swift Run, Rockingham	N	24
●Swope, Augusta	W	25
Sword's Creek, Russell	SW	×
●Sycamore Station, Pitts'v'a	S	45
Sycoline, Loudoun	N	×
Sydnorsville, Franklin	S	30
Sykes, Accomack	E	30
Sylvatus, Carroll	SW	12
Tabor, Washington	SW	×
Tabscott, Goochland	C	×
Tackett's Mills, Stafford	N	15
●Tacoma, Wise	SW	25
Talleysville, New Kent	E	15
Tally, Cumberland	E	12
Talmash, Giles	SW	×
Talpa, Prince George	SE	×
Tangier, Accomack	E	100

84

Towns. Counties.	Index.	Pop.
●Tanner's Creek, Norfolk	SE	150
Tannersville, Tazewell	SW	12
Tan Yard, Henry	S	18
Tappahannock, Essex	E	650
Tatkin, Patrick	S	12
Tarpon, Dickenson	SW	12
Tarry's Mills, Mecklenb'rgh	S	20
●Tasley, Accomack	E	20
Tatum, Orange	C	×
●*Taylor*, Orange	C	×
Taylorsburgh, Henry	S	×
Taylor's Store, Franklin	S	20
Taylorstown, Loudoun	N	40
●Taylorsville, Hanover	C	25
Tazewell C. H., T'zew'll	SW	1,250
Teck, King William	E	18
Telegraph Road, Fairfax	N	×
Temperanceville, Accomack	E	75
●*Temples*, Chesterfield	C	×
Templeman's Cross Roads, Westmoreland	E	45
Templeton, Prince George	SE	25
Tente Legion, Rockingham	N	4
Terrell, Bedford	C	×
Terry's Fork, Floyd	SW	12
Terryville, Charlotte	S	×
Tettington, Charles City	E	×
Thalia, Princess Anne	SE	×
●Thaxton's, Bedford	C	40
The Falls, Nottoway	C	12
The Hollow, Patrick	S	12
Theological Seminary, F'rf'x	N	240
●The Plains, Fauquier	N	100
Thessalia, Giles	SW	30
●*Thirty-Nine Mile Siding*, Isle of Wight	SE	×
Thistle, Henrico	C	×
Thomasburgh, Brunswick	S	33
●*Thompson*, Rockbridge	W	×
Thompson's Cross Roads, Louisa	C	15
Thompson's Mills, Fauquier	N	15
Thompson's Valley, Taz'll	SW	80
Thornburgh, Spotsylvania	C	×
Thornhill, Orange	C	75
Thoroughfare, Prince W'm	N	18
Three Corners, Louisa	C	5
Three Square, Goochland	C	×
Tile, Lee	SW	18
Tilson's Mills, Bland	SW	38
Tim, Patrick	S	×
●Timber Ridge, Rockb'ge	W	25
●Timberville, Rockingham	N	100
Timore, Pittsylvania	S	×
Timothy, Craig	W	×
●*Tinder*, Orange	C	14
●*Tinker Creek*, Roanoke	SW	×
Tinker's Knob, Botetourt	W	×
Tinkling, Lunenburgh	S	×
Tipton, Carroll	SW	×
●Tip Top, Tazewell	SW	×
●Toano, James City	E	80
●Tobaccoville, Powhatan	C	×
Tobax, Patrick	N	×
Toga, Buckingham	C	12
Topfaro, Brunswick	S	×
●*Tomahawk Church*, Chesterfield	C	10
●Tom's Brook, Shenandoah	N	200
Topeco, Floyd	SW	×
Topnot, Shenandoah	N	×
●*Torrison*, Alexandria	N	×
Toshes, Pittsylvania	S	×
Totaro, Brunswick	S	10
Tower Hill, Appomattox	C	15
Trammel Creek, Dickenson	SW	12
Trapp, Loudoun	N	43
Traylorville, Henry	S	40
Treakles, Lancaster	E	×
Tredway, Prince Edward	C	12
Trelow, Pittsylvania	S	×
Trenholm, Powhatan	C	×
Trenton Mills, Cumberland	E	15
●Trevillian's, Louisa	C	60
Triford, Rockbridge	W	×
Trigg, Giles	SW	×
Trinity, Botetourt	W	×
●*Triplett's*, Shenandoah	N	×
Trout Dale, Grayson	SW	24
●Troutville, Botetourt	W	100
Trower, Accomack	E	30
Trueblue, Orange	C	×
Tuckahoe Pitts, Henrico	C	10
Truhart, King and Queen	E	×
Tucker, Buckingham	C	×
●*Tucker*, Norfolk	SE	×
Tucker's Hill, Westmorel'd	E	15
●*Tuggle*, Prince Edward	C	×
Tuggle's Gap, Patrick	N	12
Tula, Charlotte	S	×
●Tunis, Princess Anne	SE	×
Tunnel, Scott	SW	30
●Tunstalls, New Kent	E	30
Turbeville, Halifax	S	60
Turkey Cove, Lee	SW	×
Turman, Floyd	SW	30
Turner, Brunswick	S	×
●*Turner*, Greensville	S	30
Turtle Rock, Floyd	SW	20
Twedy's, Campbell	C	×
●*Two Hundred and Seven Mile Siding*, Botetourt	W	×
Twyman's Mill, Madison	N	18
Twyman's Store, Spotsyl'a	C	240
●Tye River Depot, Nelson	C	45
●Tyler's, Hanover	C	20
●*Tyree*, Campbell	C	×
Tyro, Nelson	C	24
Ula, Franklin	S	30
●*Una*, Rockbridge	W	60
●Union Hall, Franklin	S	64
●Union Level, Mecklenb'h	S	25
Union Mills, Fluvanna	C	30
●Unionville, Orange	C	60
Unison, Loudoun	N	120
University of Virginia, Albemarle	C	1,000
Upperville, Fauquier	N	400
Upper Zion, Caroline	C	×
Upright, Essex	E	30
Uptonburg, King George	E	×
Urbana, Middlesex	E	400
Vaidens Cross Roads, Charles City	E	5
Vale, Fairfax	N	18
Valbena, Fluvanna	C	49
Valentines, Brunswick	S	×
Valley Centre, Highland	W	12
Valley Mills, Augusta	W	12
Valley View, Smyth	SW	30
Valley View Springs, Shenandoah	N	×
Van, Lee	SW	38
Van Buren Furnace, Shenandoah	N	30
Vance, Pittsylvania	S	×
Vanderpool, Highland	W	×
Vandola, Pittsylvania	S	×
Vanlear, Augusta	W	30
Variety Mills, Nelson	C	50
Variety Shade, Buck'gham	C	×
Varina Grove, Henrico	C	5
●Vaucluse, Frederick	N	×
Vaughn, Floyd	SW	×
Vaughn's Summit, Page	N	×
Vawter's Store, Louisa	C	×
Venus, Warren	N	30
Verbena, Page	N	20
●Verdierville, Orange	C	80
●Verdon, Hanover	C	10
Vernon Hill, Halifax	S	40
Vernon Mills, Fauquier	N	40
●*Verona*, Augusta	W	45
Vesta, Patrick	S	×
●Vesuvius, Rockbridge	W	×
●Vicar's Switch, Montg'y	SW	×
Vicksville, Southampton	SE	25
Victoria, Rockbridge	W	×

Towns. Counties.	Index.	Pop.
Victoria Mines, Rockbridge	W	60
●Vienna, Fairfax	N	800
Viewtown, Rappahannock	N	×
Vigor, Louisa	C	30
Villa, Franklin	S	26
Village, Northumberland	E	12
Vine, Princess Anne	SE	×
●Vinitaville, Goochland	C	80
●*Vinita*, Goochland	C	×
Vincent Store, Charlotte	S	×
●Vinton, Roanoke	SW	240
Viola, Pittsylvania	S	12
Virginia, Halifax	S	×
●Virginia Beech, Pr's Anne	SE	20
Volens, Halifax	S	×
Voy, Prince William	N	12
Vulcan, Orange	C	×
Wabash, Giles	SW	30
Wachapreague, Accomack	E	150
Waco, Orange	C	×
Wades, Bedford	C	30
●Wadesville, Clark	N	60
●*Wagners*, Nansemond	SE	×
Wagram, Accomack	E	60
Wahlsboro, Franklin	S	×
Wakefield, Sussex	SE	60
●Wakefield Station, Sussex	SE	85
Wakema, King William	E	×
Walcot, Floyd	SW	×
Waldens, King & Queen	E	×
Waldrop, Louisa	C	×
●*Walkers*, New Kent	E	×
Walkers Creek, Giles	SW	×
Walker's Ford, Amherst	C	12
●Walker's Mount'n, Wash	SW	×
Walkerton, King and Queen	E	70
●Wallace, Washington	SW	×
●Wallace's Switch, Wash.	SW	150
Wallsceton, Norfolk	SE	30
●Wallers, Henry	S	×
Wall's Bridge, Surry	SE	5
Walnut Hill, Lee	SW	×
Walthall's Store, Brunswick	S	15
Walton Furnace, Wythe	SW	×
Walton's Store, Louisa	C	×
●*Wapping*, Warren	N	×
Waqua, Brunswick	S	10
Wardsfork Mills, Charlotte	S	12
Ward's Gap, Carroll	SW	×
Ward's Mill, Carroll	SW	×
Ward's Springs, Pittsylv'nia	S	90
Wardtown, Northampton	E	40
Waro Neck, Gloucester	E	50
Ware's Wharf, Essex	E	25
●Warminster, Nelson	C	5
Warm Springs, Bath	W	160
●Warren, Albemarle	C	150
●Warrentown, Fauquier	N	1,340
Warsaw, Richmond	E	170
Warwick, Warwick	E	125
Washington, R'pp'h'n'k	N	300
●*Washington*, Rockbridge	W	×
Waskey's Mill's Botetourt	W	30
Water Fall, Prince William	N	104
Waterford, Loudoun	N	500
●Watorlick, Warren	N	80
●*Waterloo*, Alexandria	N	×
Waterloo, Culpeper	N	16
Water View, Middlesex	E	40
Watkins, Orange	C	×
Watson, Loudoun	N	×
Wattsborough, Lunenburgh	S	20
Wattsville, Accomack	E	15
●*Waugh*, Bedford	C	×
●Waverly Station, Sussex	SE	150
Waxpool, Loudoun	N	×
Way, Amherst	C	×
Wayland, Scott	SW	10
Waylandsburgh, Culpeper	N	12
●Waynesborough, Augusta	W	850
Wayside, Pittsylvania	S	30
Weal, Pittsylvania	S	×
Webb, Carroll	SW	×
Weddle, Floyd	SW	×
Welbourne, Loudoun	N	×
Weems, Lancaster	E	×
Welchburgh, Scott	SW	12
Wellford, Richmond	E	×
Welch's, Carolina	C	24
●Wellington, Prince Will'm	N	×
●*Welltown Pike*, Frederick	N	×
Welltown, Frederick	N	24
●Wellville, Nottoway	S	25
Well Water, Buckingham	C	35
●Wenonda, Pittsylvania	S	12
Wenonah, Giles	SW	×
Wert, Buckingham	C	×
West Augusta, Augusta	W	80
Westboro, Dinwiddie	S	×
●*West End*, Rockbridge	W	×
●West End, Fairfax	N	×
●*Westham*, Henrico	C	25
Westland, Lancaster	E	12
●West Norfolk, Norfolk	SE	×
Westonville, Charlotte	S	24
Westover, Charles City	E	30
●West Point, King William	E	2,500
●*West Roanoke*, Roanoke	SW	×
West View, Goochland	C	30
Wetsels, Greene	C	×
Weyanoke, Charles City	E	12
●Weyers Cave, Augusta	W	210
●*Whaley*, Nansemond	SE	×
●Whaleyville, Nansemond	SE	500
Wheatfield, Shenandoah	N	×
Wheatland, Loudoun	N	15
Whitacre, Frederick	N	×
Whiteforge, Scott	SW	80
White Gate, Giles	SW	50
White Hall, Frederick	N	75
●White House, New Kent	E	25
●*White Oak*, Henrico	C	×
White Marsh, Gloucester	E	40
White Marsh Roads, Nansemond	SE	×
White Plains, Brunswick	S	90
●White Post, Clark	N	150
White Rock, Bedford	C	20
White Rock, Franklin	S	24
White's, Caroline	C	18
●*White's*, Spottsylvania	C	×
White Shoals, Lee	SW	80
White Stone, Lancaster	SW	75
White Top, Grayson	SW	24
●Whitlock, Halifax	S	25
Whitmell, Pittsylvania	S	200
●*Whittles*, Pittsylvania	S	×
●Whittle's Depot, Pittsylv'a	S	100
Whittle's Mill, Lunenburgh	S	15
●Wickham, Hanover	C	×
Wickliffe, Clarke	N	30
Wicomico Church, Northumberland	E	45
●Widewater, Stafford	N	×
●Wiehle, Fairfax	N	×
Wightman, Mecklenburgh	S	×
Wilburn, Lunenburgh	S	×
Wilderness, Spotsylvania	C	25
Wild Way, Appomattox	C	×
Wilkes, Bedford	C	24
Wilkerson's, Westmoreland	E	×
Williard, Fairfax	N	×
Wilcox Wharf, Charles City	E	150
●Williams, Norfolk	SE	×
●**Williamsburgh**, James City	E	1,385
Williams Mills, Lunenburgh	S	10
Williamsville, Bath	W	30
Williams Wharf, Mathews	E	10
Willis, Cumberland	E	×
Willow, Amherst	C	12
●Willow Grove, Shenando'h	N	24
Willow Spring, Russell	SW	24
Wilmer, Pittsylvania	S	×
Wilmington, Fluvanna	C	20
●Wilson's, Dinwiddie	S	45
Wilsonville, Highland	W	125
Wilton, Middlesex	E	20

Towns. Counties.	Index.	Pop.
●**Winchester**, Frederick	N	4,957
Winder, Henrico	C	×
●Windsor Sta'n, I'e of W't	SE	200
●*Windsor*, Fairfax	N	12
Windsor Shades, New Kent	E	15
●Windfall, Campbell	C	15
●Wingina, Nelson	C	20
Winnie, Nottoway	S	×
●Winston, Culpeper	N	×
●*Winstonville*, Culpeper	N	×
Winterpock, Chesterfield	C	20
Wise C. H., Wise	SW	×
Wiseville, Rockingham	N	86
Witten's Mills, Tazewell	SW	×
Wittspur, Patrick	S	×
Wolf Glade, Carroll	SW	12
Wolftown, Madison	N	100
●Wolf Trap, Halifax	S	48
Woltz, Carroll	SW	12
Wood, Scott	SW	12
Wood Bridge, Albemarle	C	25
●Wood Bridge, Prince W'm	N	85
Woodburn, Loudoun	N	12
●Woodford, Caroline	C	20
●Woodlawn, Carroll	SW	10
Wood's Cross Roads, Gl'ster	E	30
●*Woodslane*, Caroline	C	20
●**Woodstock**, Shenand'h	N	1,163
Woodview, Brunswick	S	×
Woodville, Rappahannock	N	300
Woolwine, Patrick	S	12
Worlds, Pittsylvania	S	×
Worrell's, Southampton	SE	10
Worsham, Prince Edward	C	40
Wyatt, Franklin	S	×
Wyliesburgh, Charlotte	S	50
●**Wytheville**, Wythe	SW	3,779
●Yale, Essex	E	×
Yancey, Rockingham	N	24
Yancey's Mills, Albemarle	C	10
Yanceyville, Louisa	C	25
Yanther Gap, Bath	W	×
Yards, Tazewell	SW	×
Yellow Branch, Campbell	C	29
Yellow Sulphur Springs, Montgomery	SW	×
Yokum Station, Lee	SW	24
Yorktown, York	E	300
Yost, Bath	W	×
Young's Store, Franklin	S	24
Zack, Rockbridge	W	×
Zanmth, Lancaster	E	×
Zepp, Shenandoah	N	24
Zion, Louisa	C	×
Zion's Hill, Botetourt	W	150
Zion's Mills, Lee	SW	180
Zollman, Rockbridge	W	×
Zulla, Fauquier	N	×
●Zuni, Isle of Wight	SE	50

WASHINGTON.

Counties.	Index.	Pop.
Adams	SE	2,085
Asotin	S	1,575
Chehalis	W	9,226
Clallam	NW	2,757
Clarke	SW	11,645
Columbia	SW	5,697
Cowlitz	SW	5,888
Douglas	C	3,161
Franklin	SE	693
Garfield	SE	3,898
Island	NW	1,774
Jefferson	W	8,304
King	C	65,031
Kitsap	W	4,623
Kittitass	C	8,761
Klickitat	S	5,150
Lewis	SW	11,463
Lincoln	E	9,313
Mason	W	2,813
Okanogan	C	1,465
Pacific	SW	4,348
Pierce	C	50,775
San Juan	NW	2,067
Skagit	NW	8,731
Skamania	S	776
Snohomish	NW	8,511
Spokane	E	37,402
Stevens	W	4,307
Thurston	W	9,668
Wahkiakum	SW	2,526
Walla Walla	SE	12,215
Whatcom	NW	18,351
Whitman	SE	19,072
Yakima	C	4,455
Total		349,516

Towns. Counties.	Index.	Pop.
Abel, Snohomish	NW	×
Aberdeen, Chehalis	W	1,200
Acme, Whatcom	NW	×
Addy, Stevens	W	×
●Adelaide, King	C	20
Agate, Lewis	SW	×
Ahtahnum, Yakima	C	×
●Ainslie, Lewis	SW	×
●*Ainsworth*, Franklin	SE	100
●Alderton, Pierce	C	50
●*Aldrich*, Walla Walla	SE	×
Alki, Whitman	SE	×
●*Allen's Siding*, Stevens	W	×
Allyn, Mason	W	×
Alma, Okanogan	C	×
●Almira, Lincoln	E	×
Almota, Whitman	SE	×
Alpha, Lewis	SW	50
Alpowa, Garfield	SE	20
●Alto, Columbia	SW	×
Amboy, Clarke	SW	14
Amoca, Pierce	C	×
●Anacortes, Skagit	NW	25
Anstone, Asotin	SE	30
Appletree, Kitsap	W	×
●Arden, Stevens	W	×
Argyle, San Juan	NW	×
●Arlington, Snohomish	NW	×
Artic, Chehalis	W	×
Artondale, Pierce	C	60
Asotin, Asotin	SE	350
Atahnam, Yakima	C	×
Avon, Skagit	NW	×
Axford, Chehalis	W	100
Badger, Douglas	C	×
●*Bauger*, Yakima	C	×
●Ballard, King	C	1,500
●*Ballard Junction*, King	C	×
Banyan, Lewis	SE	×
●*Barnes*, Yakima	C	×
Barry, Douglas	C	×
Battle Ground, Clarke	SW	60
Bay Centre, Pacific	SW	175
Bay View, Skagit	NW	175
Beach, Whatcom	NW	10
Beaver, Clallam	NW	×
Bellevue, King	C	×
Bellingham, Whatcom	NW	80
●Belmont, Whitman	SE	×
●*Bender*, Yakima	C	×
Benson, Lincoln	E	×
●Berryman, Walla Walla	SE	80
Bickleton, Klickitat	S	30
Big Creek, Kittitass	C	×
Birch Bay, Whatcom	NW	50
Birdsview, Skagit	NW	30
Bismarck, Pierce	C	×
●Black Diamond, King	C	500
●*Blackmans*, Snohomish	NW	×
●*Blackman's Mill*, Snoh'h	NW	×
●*Black River Junc.*, King	C	×
Blaine, Whatcom	NW	500
Blakeley, Kitsap	W	120
Blanchard, Skagit	NW	200
Block House, Klickitat	S	×
●*Bluff Siding*, Walla Walla	SE	×
Blyn, Clallam	NW	×
●Boise, King	C	×
●*Boise Creek*, King	C	×
Boistfort, Lewis	SW	236
●*Bolles Junc.* Walla Walla	SE	×
Bonanza, Stevens	W	×
●Bothell, King	C	×
●*Boulevard*, King	C	×
Brewer, Lewis	SW	×
Breute, Lincoln	E	×
Brice, King	C	×
Brinnon, Jefferson	W	×
Brookfield, Wahkiakum	SW	75
Brown, Yakima	C	29
Brownsville, Kitsap	W	×
Bruceport, Pacific	SW	300
Brush Prairie, Clarke	SW	30
●*Brush Prairie*, Thurston	W	×
●*Buckeye*, Spokane	E	48
●Buckley, Pierce	C	1,000
●Bucoda, Thurston	W	800
Buenna, King	C	×
Burge, Kittitass	C	50
Burnett, Pierce	C	×
●Butler, Kitsap	W	×
●*Byron*, Yakima	C	×
Calispell, Stevens	W	×
Calverton, Lincoln	E	×
●Canon, Kittitass	C	×
Canyon, Klickitat	S	×
Cape Horn, Skamania	S	×
●Carbonado, Pierce	C	1,100
●*Cardmoor*, King	C	×
Carlston, Kitsap	W	×
●Carrolton, Cowlitz	SW	50
●Cascade, Pierce	C	×
Cascades, Skamania	S	100
●Castle Rock, Cowlitz	SW	700
●*Cathcart*, Snohomish	NW	×
Cathlamet, Wahkiakum	SW	75
●*Cedar Mountain*, King	C	×
Cedarville, Chehalis	W	54
Center, Jefferson	W	×
Centerville, Klickitat	S	50
●Centralia, Lewis	SW	3,500
●Chard, Garfield	SE	×
Chattaroy, Spokane	E	×
Chautauqua, King	C	×
●**Chehalis**, Lewis	SW	1,500
Chelan, Okanogan	C	×
●**Cheney**, Spokane	E	921
Chenowith, Skamania	S	100
Cherry Valley, King	C	70
●Chester, Spokane	E	×
●Che-we-lah, Stevens	W	25
Chico, Kitsap	W	×
Chinacum, Jefferson	W	35
●Christopher, King	C	×
Clallam Bay, Clallam	NW	×
Claquato, Lewis	SW	50
Clay, Lewis	SW	×
●Clealem, Kittitass	C	150
Clearbrook, Whatcom	NW	10
●Cle-Elum, Kittitass	C	150
Cle-Elum Iron Mines, Kit'ss	C	×
Clenton, Whitman	SE	30
Cleveland, Klickitat	S	83
Clifton, Mason	W	41
Climax, Walla Walla	SE	×
Cloverdale, Yakima	C	×
Clyde, Walla Walla	SE	×
Coin, Whitman	SE	50
●Colnmo, Thurston	W	×
Colby, Kitsap	W	25
Cole, King	C	×
Coleta, Spokane	E	×
●**Colfax**, Whitman	SE	1,900
Collins Landing, Skamania	S	×
Collis, Walla Walla	SE	×
●Colton, Whitman	SE	275
Columbus, Klickitat	S	200
Colville, Stevens	W	400
Conconully, Okanogan	C	450
●Connell, Franklin	SE	×
Copalis, Chehalis	W	×
Coppei, Walla Walla	SE	×
Cora, Lewis	SW	×
●Cosmopolis, Chehalis	W	150
Coulee City, Douglas	C	35
Coupeville, Island	NW	145
Cove, Whitman	SE	×
Covello, Columbia	SW	70
Cowiche, Yakima	C	96
Cowlitz, Lewis	SW	×
Crab Creek, Lincoln	E	12
Crescent, Lincoln	E	31
●*Crest*, Whitman	SE	×
●Creston, Lincoln	E	×
Crimea, Klickitat	S	×
●*Crocker*, Pierce	C	×
Curlew, Spokane	E	60
Custer, Whatcom	NW	25
Cypress, Skagit	NW	×
Daisy, Stevens	W	×
Damon, Chehalis	W	×
●Davenport, Lincoln	E	800
●*Days*, King	C	×
Dayton, Columbia	SW	2,000
Dean, Snohomish	NW	×
Deception, Skagit	NW	80
●Deep Creek Falls, Spo'ne	E	100
Deep River, Wahkiakum	SW	×
Deer Park, Spokane	E	×
●*Delaney*, Columbia	SW	×
Delano, Pierce	C	×
Delta, Whatcom	NW	29
Deming, Whatcom	NW	10
●*Derringer*, Pierce	C	×
DesMoines, King	C	×
Dervatto, Mason	W	×
●Diamond, Whitman	SE	×
●*Divide*, Walla Walla	SE	×
Dixie, Walla Walla	SE	80
Dixon's, Garfield	SE	×
Doe Bay, San Juan	NW	65
Dot, Klickitat	S	×
Douglas, Douglas	C	×
●*Dauty*, Pierce	C	×
●Dragoon, Spokane	E	×
Dry Creek, Walla Walla	SE	×
●*Dubuque*, Snohomish	NW	×
Dudley, Klickitat	S	×
Dudley, Walla Walla	SE	×
Durham, King	C	×
Dwamish, King	C	300
Edmuta, Lewis	SW	×
Eagle Cliff, Wahkiakum	SW	25
●*Eagle Gorge*, King	C	×
Eagleton, Lewis	SW	×
Earl, Lincoln	E	30
●East Anacortes, Skagit	NW	125
●Easton, Kittitass	C	×
East Sound, San Juan	NW	×
●*East Spokane*, Spokane	E	×
East Toledo, Lewis	SW	40
Eatonville, Pierce	C	×
Echo, Stevens	W	×
●*Eden*, Whitman	SE	×
●*Edgewater*, King	C	×
Edison, Skagit	NW	100
Edmonds, Snohomish	NW	67
Egypt, Lincoln	E	×
Elberton, Whitman	SE	125
Eliza Island, Whatcom	NW	×
●**Ellensburgh**, Kittitass	C	2,758
Elma, Chehalis	W	400
●*Eltopia*, Franklin	SE	×
Elwood, Walla Walla	SE	×
●Endicott, Whitman	SE	185
●Enumclaw, King	C	45
Estes, Walla Walla	SE	×
Ethel, Lewis	SW	×
Etna, Clarke	SW	60
Eureka, Walla Walla	SE	30
Eureka Junc., Walla Walla	SE	×
Evans, Walla Walla	SE	×
Evartsville, Whitman	SE	×
●*Fairfield*, Spokane	E	×
Fairhaven, Whatcom	NW	6,000
Fairview, Lincoln	E	20
●*Fallows*, Whitman	SE	×
●Falls City, King	C	72
●Farmington, Whitman	SE	500
Fayette, Lewis	SW	×
Felida, Clarke	SW	×
●*Fellows*, Lincoln	E	×
Ferndale, Whatcom	NW	50
Fern Hill, Pierce	C	×
Fern Prairie, Clarke	SW	×
Ferry, Lewis	SW	×
Fidalgo, Skagit	NW	125
Fir, Skagit	NW	58
Fisher's, Clarke	SW	120
Fletcher, Adams	SE	×
●*Fletcher*, Whitman	SE	32
Florence, Snohomish	NW	60
Forest, Whatcom	NW	×
Forks, Clallam	NW	×
Forreston, Spokane	E	×
Fort Canby, Pacific	SW	60
Fort Simcoe, Yakima	C	30
Fort Spokane, Lincoln	E	360
Fort Steilacoom, Pierce	C	×
Fort Townsend, Jefferson	W	240
Fox Island, Pierce	C	×
Frankfort, Pacific	SW	×
●Franklin, King	C	1,200
Fredonia, Skagit	NW	×
●*Freeman*, Spokane	E	×
Freeport, Cowlitz	SW	200
●Fremont, King	C	×
Friday Harbor, S.J'n.	NW	100
Fruitland, Stevens	W	×
Fulda, Klickitat	S	×
●Garfield, Whitman	SE	×
●*Garrison*, Whitman	SE	×
Gate City, Thurston	W	×
Geer, Lincoln	E	×
Geneva, Whatcom	NW	×
Oera, Whatcom	NW	×
Gettysburgh, Clallam	NW	×
Gibraltar, Skagit	NW	×
Gig Harbor, Pierce	C	×
Gilliam, Walla Walla	SE	×
●*Gilman*, King	C	100
Gilmer, Klickitat	S	33
●*Gilmore*, Thurston	W	×
●*Glade*, Franklin	SE	×
Gleneden, Lewis	SW	48
Glenwood, Klickitat	S	36
●*Glenwood*, Whitman	SE	×
Golden, Okanogan	C	×
Goldendale, Klickitat	S	800
●Goodwin, Stevens	W	×
●*Gowan*, Lincoln	E	×
●*Grace*, Snohomish	NW	×
Grand Coulee, Lincoln	E	80
Grand Forks, Chehalis	W	×
Grand Mound, Thurston	W	96
●*Grange City*, Columbia	SW	×
●Gravelles, Lincoln	E	×
Gray's Harbor, Chehalis	W	×
Gray's Harbor City, Che'lis	W	×
Gray's River, Wahk'kum	SW	38
Green River, King	C	30
●*Greenwood*, Spokane	E	×
Guemes, Skagit	NW	70
●Guy, Whitman	SE	55
●*Hadley*, Walla Walla	SE	×
Hadlock, Jefferson	W	250
Haller City, Snohomish	NW	×
Hamilton, Skagit	NW	38
Hardan, Whatcom	NW	×
Harmony, Lewis	SW	×
Harrington, Lincoln	E	25
Harrison, Mason	W	×
●*Harriston*, Adams	SE	×
Hartford, Snohomish	NW	×
Hartland, Klickitat	S	24
Hartline, Douglas	C	×
Harvey, Stevens	W	×
●Hatton, Adams	SE	70
●*Hay*, Whitman	SE	×
Hayes, Clarke	SW	×
Haynie, Whatcom	NW	10
Hazard, Spokane	E	19
Hesseltine, Lincoln	E	30
●*Highland*, Walla Walla	SE	×
●Hillhurst, Pierce	C	28
Hillsdale, Whatcom	NW	36
●*Hite*, Spokane	E	120
Hockinson, Clarke	SW	×
Hoodsport, Mason	W	×
●Hooper, Whitman	SE	×
Hopewell, Clarke	SW	×
Hoquiam, Chehalis	W	550
●Hot Springs, King	C	×
Houghton, King	C	×
Humptulips, Chehalis	W	×
Hunters, Stevens	W	33
●*Hunts*, Walla Walla	SE	×
Hunts Junction, W'la W'la	SE	×
●Huntsville, Columbia	SW	150
Ilia, Garfield	SE	36
Ilwaco, Pacific	SW	350
Independence, Lewis	SW	30
●Inglewood, King	C	×
●*Iona*, Adams	SE	×
Irondale, Jefferson	W	200
Jackson, Cowlitz	SW	×
Jamieson, Spokane	E	×
●Johnson, Whitman	SE	×
●*Jones*, Thurston	W	×
Juanita, King	C	×
●Kahlotus, Franklin	SE	×
●**Kalama**, Cowlitz	SW	100
Kamas, Whitman	SE	×
Kamilche, Mason	W	100
Kamitche, Mason	W	195
●Kangeley, King	C	×
Kaponsen, Pierce	C	×
Keese, Whatcom	NW	×
●*Keith*, King	C	×
Kelly, Lincoln	E	72
●Kelso, Cowlitz	SW	196
●*Kennewick*, Yakima	C	30
●Kent, King	C	105
Kerns, Cowlitz	SW	100
Kettle Falls, Stevens	W	×
Kingston, Kitsap	W	×
●Kiowa, Yakima	C	×
Kirkland, King	C	×
Kittitass, Kittitass	C	×
●*Kline*, Lincoln	E	×
Knab, Lewis	SW	×
Knappton, Pacific	SW	250
Konewock, Yakima	C	30
La Camas, Clarke	SW	200
La Center, Clarke	SW	160
La Connor, Skagit	NW	500
●*La Cross Junc.*, Wh'tm'n	SE	×
Ladew, Lewis	SW	25
Laidlaw, Chehalis	W	31
Lake, Asotin	SE	120
●Lake, Franklin	SE	×
Lake Bay, Pierce	C	×
Lake City, Pierce	C	×
Lake Park, Pierce	C	×
Lake View, Pierce	C	27
Lapush, Clallam	NW	825
Larene, Lincoln	E	30
●Latah, Spokane	E	500
●Latona, King	C	×
Lebam, Pacific	SW	×
Leber, Pierce	C	30
Lee, Walla Walla	SE	×
Leland, Jefferson	W	×

TOWNS. COUNTIES.	INDEX.	POP.
Lemars, Lincoln	E	×
Lewisville, Clarke	NW	20
Lexington, Cowlitz	SW	×
Licking, Whatcom	NW	×
● Lime Kiln, Pierce	C	25
Lime Kiln, San Juan	NW	×
Lincoln, Douglas	C	120
● Lind, Adams	SE	×
● Little Dalles, Stevens	W	60
● Little Falls, Lewis	SW	10
Little Rock, Thurston	W	×
● Little Spokane, Spokane	E	×
Lockwood, Spokane	E	×
● Logan, Spokane	E	×
Lone Pine, Whitman	SE	30
Long Beach, Pacific	SW	×
● Long's, Columbia	SW	×
Loomis, Okanogan	C	×
● Loon Lake, Stevens	W	×
Loop Loop, Okanogan	C	100
Lopez Island, San Juan	NW	×
Lowell, Snohomish	NW	63
Lummi, Whatcom	NW	360
Lyle, Klickitat	S	60
Lyman, Skagit	NW	50
Lynden, Whatcom	NW	600
McBride, Mason	W	100
McCallum, Kittitass	C	29
McCullum, Yakima	C	×
● McIntosh, Thurston	W	×
McMurray, Skagit	NW	×
● Mabton, Yakima	C	×
● Machias, Snohomish	NW	×
Madrone, Kitsap	W	×
Matott, Okanogan	C	×
Mansford, Skagit	NW	×
Manle, San Juan	NW	×
● Maple Leaf, King	C	×
● Maple Valley, King	C	100
● Marcus, Stevens	W	90
Marengo, Columbia	SW	60
Marion, Pierce	C	×
Markam, Chehalis	W	15
● Marshall, Spokane	E	47
● Martin, Kittitass	C	×
Maryville, Snohomish	NW	60
Maury, King	C	×
Mayer, Spokane	E	×
May View, Garfield	SE	×
● Maywood, King	C	×
● Mead, Spokane	E	×
Meadow, Thurston	W	×
● Medical Lake, Spokane	E	500
Medina, Skagit	NW	×
● Meeker, Pierce	C	×
● Meeker, Whitman	SE	×
Melbourne, Chehalis	W	27
● Melton, Franklin	SE	×
● Menoken, Columbia	SW	×
Meridian, Pierce	C	×
Mica, Spokane	E	×
Midland, Pierce	C	×
Miles, Lincoln	E	300
Mill Plain, Clarke	SW	×
● Mill Switch, Lewis	SW	100
Minnie Falls, Lincoln	E	×
Minter, Pierce	C	×
Mission, Kittitass	C	×
● Mission, Stevens	W	×
Mitchell, Kitsap	W	×
● Mockonema, Whitman	SE	×
● Momlovi, Lincoln	E	19
● Monahan, King	C	×
Monroe, Snohomish	NW	×
● Montesano, Chehalis	W	1,000
Morton, Lewis	SW	×
Moses Coulee, Douglas	C	×
Mossy Rock, Lewis	SW	120
● Mountain View, King	C	×
Mount Baker, Skagit	NW	36
Mount Coffin, Cowlitz	SW	80
Mount Hope, Spokane	E	×
Mount Pleasant, Skamania	S	×
Mount Vernon, Skagit	NW	1,000
Moxee, Yakima	C	×
Muck, Pierce	C	611
Mukilteo, Snohomish	NW	50
● Napavene, Lewis	SW	50
Nasel, Pacific	SW	38
Natchez, Yakima	C	×
Neah Bay, Clallam	NW	60
● Nelson, Kittitass	C	×
Nelson, Skamania	S	×
● Newaukum, Lewis	SW	30
New Kamilche, Mason	W	×
● New Castle, King	C	250
New Dungunesa, C'm	NW	75
Newhall, San Juan	NW	32
Nihheville, Kitsap	W	×
● Niblock, King	C	×
Nickle, Spokane	E	×
Nooksack, Whatcom	NW	75
Norman, Snohomish	NW	×
● North Bend, King	C	×
North Cove, Pacific	SW	55
North Yakima, Yakima	C	2,700
Norwood, Pierce	C	×
Novelty, King	C	60
● Oakesdale, Whitman	SE	325
Oak Harbor, Island	NW	90
Oak Point, Cowlitz	SW	120
Oakville, Chehalis	W	50
● O'Brien, King	C	×
Ocean, San Juan	NW	×
Ocean Park, Pacific	SW	×
Ocosta, Chehalis	W	×
Olalla, Kitsap	W	31
Old Tocoma, Pierce	C	700
● Olequa, Cowlitz	SW	25
Olga, San Juan	NW	×
● Olney, King	C	100
● Olympia, Thurston	W	4,698
Ontario, Whitman	SE	×
Ophir, Okanogan	C	×
Orcas Island, San Juan	NW	30
● Oren, Kittitass	G	28
● Orillia, King	C	×
Orondo, Douglas	C	×
● Orting, Pierce	C	300
Osborn, Lewis	SW	80
Osceola, King	C	×
Os, Snohomish	NW	×
● Otis, Spokane	E	×
Olo, Klickitat	S	×
Oysterville, Pacific	SW	250
Padilla, Skagit	NW	40
● Paha, Adams	SE	×
● Patmer, King	C	25
● Palouse, Whitman	SE	8,000
● Pampa, Whitman	SE	32
Paradise, Spokane	NW	×
Park, Whatcom	NW	27
● Parker, Yakima	C	×
Parrott, Lincoln	E	×
● Pasco, Franklin	SE	600
Pataha City, Garfield	SE	500
Pearson, Kitsap	W	×
Pee Ell, Lewis	SW	×
Pekin, Cowlitz	SW	18
Penawawa, Whitman	SE	40
Peola, Garfield	SE	48
Peone, Spokane	E	103
● Peone Station, Spokane	E	×
Perry, Columbia	SW	×
Peshastin, Kittitass	C	×
Petersona, Chehalis	W	×
● Peterson's, King	C	×
Phinney, Island	NW	20
● Plaischie, King	C	×
Pickerings, Mason	W	×
Pilchuck, Snohomish	NW	×
Pine City, Whitman	SE	32
Ping, Garfield	SE	×
Pioneer, Clarke	SW	120
● Plaza, Spokane	E	×
Pleasant, Klickitat	S	×
Pleasant Grove, Kittitass	C	×
Pleasant View, Walla W'lla	SE	×
Plumbs, Thurston	W	120
Point-no-Point, Kitsap	W	×
Patsoned Spring, Kittitass	C	×
● Pomeroy, Garfield	SE	812
● Pontiac, King	C	×
Port Angeles, Clallam	NW	300
Port Blakely, Kitsap	W	×
Port Crescent, Clallam	NW	45
Port Discovery, Jefferson	W	350
● Porter, Chehalis	W	×
Port Gamble, Kitsap	W	400
Port Ludlow, Jefferson	W	325
Port Madison, Kitsap	W	356
Port Townsend, Jeff'son	W	4,499
Port Williams, Clallam	NW	×
Poulsbo, Kitsap	W	×
Prairie, Skagit	NW	60
● Prescott, Pierce	C	×
● Prescott, Walla Walla	SE	200
● Preston, King	C	×
Proebstel, Clarke	SW	×
● Prosser, Yakima	C	100
● Providence, Adams	SE	×
Puget City, Thurston	W	×
● Pullman, Whitman	SE	500
Purdy, Pierce	C	120
● Puyallup, Pierce	C	600
Pysht, Clallam	NW	42
Quartermaster, King	C	×
Quilcene, Jefferson	W	37
Quillayute, Clallam	NW	×
● Ranier, Thurston	W	×
Rankin, Lewis	SW	×
● Ravenna, King	C	×
● Raymo, Walla Walla	SE	×
● Reardan, Lincoln	E	×
● Redmond, King	C	200
● Relief, Columbia	SW	×
● Relief, Yakima	C	×
● Renton, King	C	500
● Reservation, Pierce	C	×
Richardson, San Juan	NW	×
Richmond, King	C	×
Ridgefield, Clarke	SW	×
Rigney, Pierce	C	×
● Riparia, Columbia	SW	25
● Ritzville, Adams	SE	500
Riverside, Pacific	SW	×
Riverside, Walla Walla	SE	×
● Riverside, Whitman	SE	×
Rochester, Thurston	W	×
Rocho Harbor, San Juan	NW	100
Rock Creek, Spokane	E	×
● Rockford, Spokane	E	550
Rockland, Klickitat	S	30
● Rockland, Lincoln	E	×
Roeder, Whatcom	NW	×
Ronald, Kittitass	C	×
● Rosalia, Whitman	SE	300
Rosedale, Pierce	C	×
● Roslyn, Kittitass	C	700
● Ross, King	C	×
● Roy, Pierce	C	50
● Roza, Kittitass	C	×
Ruby, Okanogan	C	350
Rudd, Snohomish	NW	×
Rulo, Walla Walla	SE	×
Saint Andrews, Douglas	C	×
● Saint John, Whitman	SE	×
Salal, Lewis	SW	×
Satkum, Lewis	SW	×
● Sattal Prairie, King	C	×
Salmon, Clarke	SW	×
Samamish Lake, King	C	×
Samish, Skagit	NW	50
Samish Lake, Whatcom	NW	×
San de Fuca, Island	NW	×
Sandy Point, Island	NW	×
San Juan, San Juan	NW	60
Sara, Clarke	SW	×
Sassin, Lincoln	E	31
Satsop, Chehalis	W	×
Satsop, Mason	W	×
● Satus, Yakima	C	×
Sauk, Skagit	NW	×
Saxon, Whatcom	NW	×
● Scott, Adams	SE	×
Scott, Klickitat	S	×
Seabeck, Kitsap	W	100
Sea Haven, Pacific	SW	×
Sealand, Pacific	SW	×
● Seattle, King	C	43,914
Sea View, Pacific	SW	300
Sedalia, Lincoln	E	19
● Sedro, Skagit	NW	×
Seguin, Clallam	NW	×
Sehome, Whatcom	NW	3,000
● Selah, Yakima	C	×
● Settee, Whitman	SE	×
Semiahmoo, Whatcom	NW	180
Sharon, Chehalis	W	75
● Shawnee, Whitman	SE	×
Shelton, Mason	W	500
Sherman, Lincoln	E	20
● Sherwood, Stevens	W	×
Shuwah, Clallam	NW	×
Sidney, Kitsap	W	250
Sightly, Cowlitz	SW	18
Silcot, Asotin	SE	15
Silver, Okanogan	C	×
Silver Beach, Whatcom	NW	×
Silver Creek, Lewis	SW	19
Silverdale, Kitsap	W	×
Silver Lake, Cowlitz	SW	30
● Simco, Yakima	C	×
Skagit, Skagit	NW	40
Skamokawa, Wahkiak'	SW	300
Skokomish, Mason	W	50
● Skookum Chuck, Thurston	W	30
Skye, Skamania	S	10
Slakum, Lewis	SW	×
● Slaughter, King	C	500
● Snohomish, Snoh'ish	NW	1,200
● Snohomish Junction, King	C	×
● Snoqualmie, King	C	10
● Snoqualmie Falls, King	C	10
Sooyoos, Okanogan	E	×
● Sopenah, Lewis	SW	10
● South Ainsworth, Wl'Wl'	SE	×
● South Bend, King	C	200
South Bend, Pacific	SW	×
● South Harbor City, Cheha'	W	×
● South Prairie, Pierce	C	100
● Spangle, Spokane	E	250
Spokane Bridge, Spokane	E	20
● Spokane Falls, Spokane	E	19 917
● Sprague, Lincoln	E	1,800
Spring Creek, Walla Walla	SE	×
● Springdale, Stevens	W	×
Springfield, Pierce	C	×
● Squire City, Stevens	W	×
● Staley, Whitman	SE	100
● Stampede, King	C	×
Stanwood, Snohomish	NW	75
● Starbuck, Columbia	SW	50
Stark's Point, Wahkiakum	SW	240
Stellacoom City, Pierce	C	250
Stella, Cowlitz	SW	×
Steptoe, Whitman	SE	24
Sterling, Skagit	NW	50
Stillaquamish, Snohom'h	NW	38
● Stockport, Cowlitz	SW	×
● Stock Yards, Pierce	C	×
● Stuck, King	C	×
● Sulphur, Franklin	SE	×
Sulphur Springs, Lewis	SW	×
Sultan City, Snohomish	NW	75
Sumas City, Whatcom	NW	×
Summit, Chehalis	W	×
Summit, Walla Walla	SE	×
● Sumner, Pierce	C	500
Sunnydale, King	C	×
● Sunset, Whitman	SE	×
Sunshine, Pacific	SW	80
● Sutton, Whitman	SE	28
Suwah, Clallam	NW	×
Swofford, Lewis	SW	×
● Tacoma, Pierce	C	35,858
Tampico, Yakima	C	28
Tanwax, Pierce	C	×
Tatoosh, Clallam	NW	×
Taxsas, Whitman	SE	50
● Teanaway, Kittitass	C	50
● Tehe, Yakima	C	30
● Tekoa, Whitman	SE	86
● Tenino, Thurston	W	100
● Terence, Snohomish	NW	×
Theon, Asotin	SE	20
● Thomas, King	C	×
Thompson, Okanogan	C	×
● Thornton, Whitman	SE	×
● Thorp, Kittitass	C	×
● Thrall, Kittitass	C	28
Tildon, Lewis	SW	31
Toledo, Lewis	SW	500
Tolt, King	C	108
● Toppenish, Yakima	C	×
● Touchet, Walla Walla	SE	50
Toutle, Cowlitz	SW	10
Tower, Cowlitz	SW	×
Tracyton, Kitsap	W	×
Trafton, Snohomish	NW	35
● Trent, Spokane	C	×
● Troutdale, King	C	×
Trout Lake, Klickitat	S	×
Tualco, Snohomish	NW	84
● Tucker, Cowlitz	SW	×
Tukannon, Columbia	SW	38
Tulalip, Snohomish	NW	35
● Tumwater, Thurston	W	100
Tuxedo, Whatcom	NW	20
● Tyler, Spokane	E	75
Union City, Mason	W	50
● Uniontown, Whitman	SE	250
● Untanum, Kittitass	C	×
Useless, Island	NW	29
Utsalady, Island	NW	300
● Valley, Stephens	W	×
● Valley Grove, WallaWal	SE	×
● Van Asselo, King	C	×
Vance, Lewis	SW	×
Vancouver, Clarke	SW	5,500
Vancouver Barracks, Cl'rk	SW	×
Vashon, King	C	60
Vaughan, Pierce	C	50
Veazie, King	C	×
Vega, Pierce	C	×
Verndale, Lewis	SW	×
Vernon, Garfield	SE	50
● Viola, Lincoln	E	×
Voorhees, Douglas	C	×
● Waitsburg, Walla Walla	SE	819
Waldron, San Juan	NW	48
Walker's Prairie, Stevens	W	×
Wallace, Snohomish	NW	×
● Walla Walla, Walla Walla	SE	7,500
Wallula, Yakima	C	600
● Wallula Junction, Walla Walla	SE	×
Wapato, Pierce	SW	×
Washougal, Clarke	SW	658
● Washtucna, Adams	SE	30
Waterford, Wahkiakum	SW	60
Waterloo, Walla Walla	SE	×
Waterville, Douglas	C	300
Waverly, Spokane	E	60
Wawawai, Whitman	SE	×
● Wayne, King	C	×
Wayne, Snohomish	NW	×
Webb, Yakima	C	×
Welch, Spokane	E	50
Welcome, Whatcom	NW	×
Wenas, Yakima	C	50
Wenatchee, Kittitass	C	50
Wenomah, Clallam	NW	×
Werner, San Juan	NW	×
West Ferndale, Whatcom	SE	×
Westfield, Douglas	C	×
● Weston, King	C	×
West Seattle, King	C	×
Whatcom, Whatcom	NW	2,500
● Wheatdale, Lincoln	E	×
● Whelan, Whitman	NW	×
White, King	C	×
White Salmon, Klickitat	S	120
Whitman, Walla Walla	SE	×
● Whittakers, Thurston	W	×
● Wilbur, Lincoln	E	200
Wildwood, Lewis	SW	×
● Wilkeson, Pierce	C	400
● Willada, Whitman	SE	×
● Willapa, Pacific	SW	150
Willis, Adams	SE	×
● Winlock, Lewis	SW	600
● Winona Junction, Whitman	SE	×
Woodinville, King	C	30
Woodland, Cowlitz	SW	×
Woodlawn, Whatcom	NW	×
Woodson, Lincoln	E	×
Woolley, Skagit	NW	×
Wynooche, Chehalis	W	200
Yager, Whatcom	NW	52
● Yakima, Yakima	C	300
● Yelm, Thurston	W	80
● Yesler, King	C	×
● Yesler Junction, King	C	×
● Yew, Snohomish	NW	×
● York, King	C	×
● Zumwalt, Garfield	SE	×

WEST VIRGINIA.

COUNTIES.	INDEX.	POP.
Barbour	N	12,702
Berkeley	NE	18,702
Boone	SW	6,885
Braxton	C	13,928
Brooke	N	6,660
Cabell	W	23,595
Calhoun	C	8,155
Clay	C	4,659
Doddridge	N	12,183
Fayette	S	20,542
Gilmer	C	9,746
Grant	NE	6,802
Greenbrier	S	18,034
Hampshire	NE	11,419
Hancock	N	6,414
Hardy	NE	7,567
Harrison	N	21,919
Jackson	W	19,021
Jefferson	NE	15,553
Kanawha	W	42,956
Lewis	C	15,895
Lincoln	SW	11,246
Logan	SW	11,101
McDowell	SW	7,300
Marion	N	20,721
Marshall	N	20,735
Mason	W	22,863
Mercer	S	16,002
Mineral	NE	12,085
Monongalia	N	15 705
Monroe	S	12,429
Morgan	NE	6,744
Nicholas	C	9,309
Ohio	N	41,557
Pendleton	NE	8,711
Pleasants	NW	7,539
Pocahontas	C	6,814
Preston	N	20,355
Putnam	W	14,342
Raleigh	S	9,597
Randolph	C	11,633
Ritchie	NW	16,621
Roane	W	15,303
Summers	S	13,117
Taylor	N	12,147
Tucker	N	6,459
Tyler	NW	11,962
Upshur	C	12,714
Wayne	SW	18,652
Webster	C	4,783
Wetzel	N	16,841
Wirt	NW	9,411
Wood	NW	28,612
Wyoming	SW	6,247
Total		762,794

TOWNS. COUNTIES.	INDEX.	POP.
Aarons, Kanawha	W	×
● Abbs Valley, Mercer	S	×
Aberdeen, Lewis	C	×
Abney, Raleigh	S	×
Academy, Pocahontas	C	125
● Ada, Mercer	S	90
Adaline, Marshall	N	25
Adamston, Harrison	N	×
Adamsville, Harrison	N	36
Addison, Webster	C	200
Adkin's Mills, Wayne	SW	30
Adlai, Pleasants	NW	6
Adonis, Tyler	NW	10
Adrian, Upshur	C	×
Alaska, Mineral	NE	10
Albright, Preston	N	50
● Alderson, Monroe	S	2,000
● Aldridge, Jefferson	NE	×
Alexander, Upshur	C	×
Alfred, Lincoln	SW	×
Algeria, Pleasants	NW	×
Alkire's Mills, Lewis	C	×
Alpena, Randolph	C	25
Alpha, Doddridge	N	15
Alta, Greenbrier	S	×
Allizer, Calhoun	C	20
Alton, Upshur	C	×
Alton, Upshur	C	25
● Alum Bridge, Lewis	C	25
Alum Hill, Tucker	N	×
Alvon, Greenbrier	S	15
Amanda, Grant	NE	25
● Amblersburgh, Preston	N	50
Ambrosia, Mason	W	275
Amma, Roane	W	×
Amos, Marion	N	240
Amlerson, Hancock	N	200
Andy, Wetzel	N	×
● Angerona, Jackson	W	41
Anita, Marion	N	×
Ansted, Fayette	S	300
Anthem, Wetzel	N	30
Antioch, Mineral	NE	25
Apgah, Kanawha	W	×
● Apple Grove, Mason	W	30
● Arbuckle, Mason	W	25
Arches, Wetzel	N	×
Arden, Barbour	N	8
Argo, Greenbrier	S	×
Arlee, Mason	W	×
Arlington, Upshur	C	16
Arnettsville, Monongalia	N	50
● Arnolds, Lewis	C	×
Arnoldsburgh, Calhoun	C	40
Arthur, Grant	NE	80
Asbury, Greenbrier	S	10
Ashton, Mason	W	25
Aspinwall, Lewis	C	15
Assurance, Monroe	S	×
Astor, Taylor	N	100
Athey, Wood	NW	×
Atkinson, Braxton	C	×
Atlantic, Mineral	NE	×
Auburn, Ritchie	NW	150
Augusta, Hampshire	NE	35
Aurora, Preston	N	150
● Austen, Preston	N	175
Anvil, Tucker	N	20
Avon, Doddridge	N	10
Aulmer, Pocahontas	C	×
Baden, Mason	W	×
Baileysville, Wyoming	SW	16
Bakerton, Jefferson	NE	×
Barker's Run, Hardy	NE	12
Bald Knob, Boone	SW	45
Ballard, Monroe	S	×
Ballgap, Cabell	W	×
Ball's, Marshall	N	×
Bannen, Marshall	N	×
● Barboursville, Cabell	W	400
● Baresville, Wetzel	N	×
Barger's Springs, Summers	S	×
● Barksdale, Summers	S	75
● Bark Switch, Morgan	NE	×
Barkville, Mineral	NE	×
Barn, Mercer	S	×
Barne's Mill, Hampshire	NE	95
● Barne's Village, Marion	N	×
Barney, Marion	N	×
● Barnum, Mineral	NE	×
● Barrackville, Marion	N	200
● Barritt, Grant	NE	×
Bartley, Wyoming	SW	61
Bartram, Wayne	SW	10
Basin Spring, Wyoming	SW	×
Basnett, Marion	N	60
Baughman, Webster	C	10
● Bayard, Grant	NE	×
Bays, Fayette	S	×
Beall's Mills, Lewis	C	15
Bear Branch, Wyoming	SW	×
Bearsville, Tyler	NW	80
Beatysville, Jackson	W	×
Beauty, Fayette	S	×
Beaver Mills, Nicholas	C	20
● Beckwith, Jefferson	NE	×
● Beckwith, Fayette	S	12
● Bedington, Berkeley	NE	60
Bee, Putnam	W	25
Beech, Calhoun	C	16
● Beech Bottom, Brooke	N	×
Beech Bottom, Webster	C	60
Beech Creek, Logan	SW	60
● Beech Hill, Mason	W	20
● Beechwood, Grant	NE	×
● Beechwood, Monongalia	N	×
Beelers Station, Marshall	N	25
Beets, Fayette	S	×
Belcher, McDowell	SW	×
Belfont, Braxton	C	×
Belgrove, Jackson	W	×
Bellington, Barbour	N	40
● Belleville, Wood	NW	250
● Bellton, Marshall	N	100
Belmont, Pleasants	NW	10
● Belmont, Ohio	N	×
Belva, Nicholas	C	×
● Ben Lemond, Mason	W	×
Bennett, Gilmer	C	×
Benson, Harrison	N	15
● Ben's Run, Pleasants	NW	×
● Benton's Ferry, Marion	N	15
● Benwood, Marshall	N	3,000
Berea, Ritchie	NW	75
Bergoo, Webster	C	×
● Berkeley, Berkeley	NE	×
● Berkeley Springs, Morgan	NE	813
Berlin, Lewis	C	50
Bernard's Town, Webster	C	×
Bert, Tyler	NW	×
Bertha, Logan	SW	×
Bethany, Brooke	N	335
Bethel, Mercer	S	90
Bewry, Fayette	S	×
Beverly, Randolph	C	400
Bias, Boone	SW	×
Bickl, Nicholas	C	16
Big Bend, Calhoun	C	30
Big Buffalo, Harrison	N	10
Big Clear Creek, Greenbrier	S	10
Big Isaac, Doddridge	N	10
Big Otter, Clay	C	×
● Big Sandy, Wayne	SW	×
Big Springs, Calhoun	C	10
Big Sleen, Mason	W	×
Bingamon, Marion	N	×
Birch River, Nicholas	C	85
Bird, Tyler	NW	×
Bismark, Grant	NE	16
Blacksburg, Kanawha	W	500
Black Rock, Grant	NE	15
Blacksville, Monongalia	N	100
Blackwater Creek, Tucker	N	×
● Blaine, Mineral	NE	200
Blair, Hancock	N	15
Blake, Wetzel	N	×
Blanche, Hancock	N	×
Blandville, Doddridge	N	15
Blankenship, Wyoming	SW	×
Blennerhassett, Wood	NW	×
Bliss, Braxton	C	×
Blockstow, Raleigh	S	35
Bloomery, Hampshire	NE	150
● Bluefield, Mercer	S	900
Blue Springs, Randolph	C	×
● Blue Stone Junc., Mercer	S	24
Blue Sulphur Springs, Greenbrier	S	75
Bluff, Summers	S	×
Blundon, Kanawha	W	×
● Board Tree, Marshall	N	50
● Boaz, Wood	NW	10
Boggs, Webster	C	×
Boggs Run, Ohio	N	×
Bohon, Tucker	N	35
Booker's Mills, Tyler	NW	20
Booten, Wayne	SW	×
Boothsville, Marion	N	165
Boreman, Wood	NW	×
Bowen, Wayne	SW	×
Bowlby, Monongalia	N	×
Boyds, Fayette	S	×
Bradshaw, McDowell	SW	×
● Brady, Upshur	C	×
Bradys, Mineral	NE	×
● Bramwell, Mercer	S	400
Brandonville, Preston	N	75
● Brandy Gap, Harrison	N	×
Brandywine, Pendleton	NE	10
Brant, Marion	N	10
● Brentz, Tucker	N	×
● Bridgeport, Harrison	N	500
Brier, Wyoming	SW	12
● Brighton, Mason	W	100
Brillian, Putnam	W	×
Brink, Marion	N	10
● Brisco Run, Wood	NW	100
Brittain, Taylor	N	×
Brooklin, Summers	S	25
● Brooks, Summers	S	75
Brook's Mills, Hampshire	NE	×
Brookside, Preston	N	35
Brookville, Calhoun	C	×
● Brown's, Mason	W	×
Brown's Mill, Harrison	N	100
● Brownstown, Kanawha	W	300
Brownsville, Lewis	C	×
Bruceton Mills, Preston	N	100
Bruin, Calhoun	C	×
Brushy Run, Pendleton	NE	30
Bryan, Mason	W	20
Buck, Summers	S	×
Buckeye, Pocahontas	C	20
● Buckhannon, Upshur	C	1,338
Buena Vista, Cabell	W	×
● Buffalo, Putnam	W	400
Buffalo Lick, Roane	W	10
Buffington, Wood	NW	×
Bula, Monongalia	N	×
Bulltown, Braxton	C	10
Bungers, Greenbrier	S	×
● Bunkerhill, Berkeley	NE	105
Bunner's, Marion	N	15
Burch, Logan	SW	25
Burdett, Putnam	W	×
Burlington, Mineral	NE	300
Burnersville, Barbour	N	100
Burning Springs, Wirt	NW	300
Burnsville, Braxton	C	250
Burnt House, Ritchie	NW	25
● Burton, Wetzel	N	100
Bush Run, Fayette	S	400
Butler, Mason	W	×
Byrnside, Putnam	W	×
● Cades, Putnam	W	×
● Cairo, Ritchie	NW	150
● Caldwell, Greenbrier	S	×
Calhoun, Barbour	N	80
Calls, Marshall	N	55
Camden, Lewis	C	40
● Camden, Mason	W	×
● Cameron, Marshall	N	1,000
Camp, Doddridge	N	×
Camp Creep, Mercer	S	×
Canaan, Tucker	N	100
Canebrake, McDowell	SW	×
Canfield, Braxton	C	×
● Cannelton, Kanawha	W	500
Canton, Marion	N	20
Cantwell's, Ritchie	NW	×
● Caperton, Fayette	S	200
Capron Bridge, Hampsh'e	NE	350
Capon Iron Works, Hardy	NE	30
Capon Springs, Hampshire	NE	100
Caress, Braxton	C	×
Carkin, Kanawha	W	×
Carlisle, Braxton	C	×
Carmel, Preston	N	60
Carney, Kanawha	W	×
Carpenters, Putnam	W	×
Carter, Fayette	S	×
Cashmere, Monroe	S	×
Cassity, Randolph	C	×
Cassville, Monongalia	N	100
● Catawba, Marion	N	25
Cave, Pendleton	NE	×
Cecil, Taylor	N	20
Cedar Grove, Kanawha	W	120
Cedarville, Gilmer	C	×
Centennial, Monroe	S	×
Center, Monongalia	N	×
Center Point, Doddridge	N	40
● Central Station, Doddrid'e	N	300
Centreville, Wayne	SW	50
● Ceredo, Wayne	SW	350
● Chaffee, Mineral	NE	30
Chap, Boone	SW	×
Chapel, Braxton	C	10
Chapmanville, Logan	SW	50
● CHARLESTON, Kan'a	W	6,734
● Charlestown, Jeffer'n	NE	2,500
Charlotte, Monongalia	N	×
Chase, Jackson	W	×
● Cherry Camp, Harrison	N	200
● Cherry Run, Morgan	NE	15
● Cherry Run Coal Chute, Morgan	NE	×
Chester, Hancock	N	90
Chesterville, Wood	NW	100
Chestnut, Mercer	S	×
● Chestnut Hill, Marshall	N	×
● Child, Tucker	N	×
Chilton, Kanawha	W	×
Christian, Logan	SW	10
Churchville, Lewis	C	40
Cicerone, Roane	NW	×
Circleville, Pendleton	NE	100
Cirtsville, Raleigh	S	×
Cisco, Ritchie	NW	6
Claremont, Fayette	S	250
Clarence, Roane	NW	×
● Clarington, Marshall	N	85
● Clarksburgh, Harrison	N	3,000
Claude, Taylor	N	×
Clay C. H., Clay	C	75
Claysville, Mineral	NE	40
Clayton, Summers	S	16
Clear Creek, Raleigh	S	×
Clements, Barbour	N	50
● Clements, Monongalia	N	×
Clemtown, Barbour	N	×
Clendenin, Kanawha	W	50
Cleveland, Webster	C	×
Cliff Top, Fayette	S	×
● Clifton, Mason	W	300
Clifton Mills, Preston	N	40
Clifty, Fayette	S	60
● Clinch Valley Junction, Mercer	S	×
Clinton, Ohio	N	×
Clinton Furnace, Mong'a	N	×
Clintonville, Greenbrier	S	35
Clio, Roane	W	×
Cloverdale, Monroe	S	×
Clover Lick, Pocahontas	C	×
Cluster, Pleasants	NW	×
Clyde, Wetzel	N	30
Coaldale, Mercer	S	×
● Coalburgh, Kanawha	W	700
Coal River Marshes, Raleigh	S	100
Coal Valley, Fayette	S	1,100
Coco, Kanawha	W	×
Coggins, Greenbrier	S	×
● Cogley's, Marshall	N	×
● Colt, Fayette	S	×
Cokeleys, Ritchie	NW	×
Coketon, Tucker	N	×
Cold Stream, Hampshire	NE	12
Cold Water, Doddridge	N	15
● Colfax, Marion	N	30
Coltlere, Brooke	N	50
Columbia Sulphur Springs, Greenbrier	S	×
Conaway, Tyler	NW	10
Concord, Hampshire	NE	×
Concord Church, Mercer	S	200
Confidence, Putnam	W	15
Confluence, Braxton	C	×
● Confluence, Braxton	C	×
Congo, Hancock	N	25
Conings, Gilmer	C	15
Cony, Summers	S	16
Coon's Mills, Boone	SW	×
Coopers, Braxton	C	×
Coopers, Mercer	S	600
Copen, Braxton	C	×
Copenhavor's Mills, K'n'w'a	W	30
Copleyville, Wayne	SW	×
Corcoran, Randolph	C	×
Cork, Tyler	NW	×
Corinth, Preston	N	×
Corley, Braxton	C	×
Corn, Mason	W	×
● Cornwallis, Ritchie	NW	75
Cortland, Tucker	N	10
Cos, Upshur	C	×
● Cottageville, Jackson	W	150
● Cottonhill, Fayette	S	100
Conch, Mason	W	×
Countsville, Roane	W	10
Cove Creek, Wayne	SW	×
Cove Gap, Wayne	SW	×
Cow Creek, Logan	SW	30
● Cox's Landing, Cabell	W	12
Cox's Mill, Gilmer	C	×
Craigmoor, Harrison	N	50
Cranesville, Preston	N	50
Crany, Wyoming	SW	×
Crawford, Lewis	C	75
● Cresap, Marshall	N	10
Cresent, Fayette	S	19
Creston, Wirt	NW	16
Crickard, Randolph	C	×
Crickmer, Fayette	S	×
Crimes, Harrison	N	×
Crimson Spring, Monroe	S	30
Crislip, Roane	W	10
Crook, Boone	SW	×
Crosier, Monroe	S	×
● Cross Creek, Brooke	N	×
Cross Roads, Monongalia	N	21
Crow, Raleigh	S	×
● Crown City Ferry, Cabell	W	×
Crown Hill, Kanawha	W	240
Crump's Bottom, Summers	S	16
● Culloden, Cabell	W	×
Cutlips, Braxton	C	15
Cuzzart, Preston	N	×
Cyclone, Logan	SW	×
Cyprus, Roane	W	×
Daisy, Wood	NW	×
Dale, Tyler	NW	×
Dallas, Marshall	N	125
Dallison, Wood	NW	50
Daniels, Raleigh	S	30
Danville, Boone	SW	×
● Darkesville, Berkeley	NE	250
● Davis, Tucker	N	1,200
● Davis Creek, Kanawha	W	×
● Davis' Mine, Tucker	N	×
● Davisville, Wood	NW	100
Dawson, Greenbrier	S	×
Day's Mills, Randolph	C	55
Dayton, Harrison	N	×
Dean, Wetzel	N	10
Debby, Mason	W	×
Decola, Kanawha	W	×
Deep Valley, Tyler	NW	×
Deep Water, Fayette	S	80
Deer Lick, Mason	W	20
Deer Run, Pendleton	NE	200
Deer Walk, Wood	NW	×
Deever, Wirt	NW	×
Dego, Kanawha	W	×
Deitz, Fayette	S	×
De Kalb, Gilmer	C	10
Dell, Upshur	C	×
Dellslow, Monongalia	N	×
Delong, Pleasants	NW	25
Delphi, Nicholas	C	×
Delray, Hampshire	NE	×
Dempsey, Fayette	S	×
Denning, Pocahontas	C	×
Dennis, Greenbrier	S	×
Denton, Marion	N	×
Dexter, Roane	W	×
Dial Rock, McDowell	SW	×
Dianna, Webster	C	15
Dickson, Wayne	SW	24
Dilley's Mills, Pocahontas	C	×
Dillon's Run, Hampshire	NE	60
● Dimmock, Fayette	S	×
Dingess, Logan	SW	30
Dismal, Kanawha	W	×
Dixie, Nicholas	C	×
● Dolphin, Grant	NE	120
Doctorsville, Braxton	C	×
● Doe Gully, Morgan	NE	×
Dola, Harrison	N	10
Doman, Hardy	NE	12
Dombey, Wood	NW	×
● Don, Summers	S	×
Donohue, Ritchie	NW	×
● Donaldson, Hampshire	NE	×
Dority, Preston	N	×
Dorr, Webster	C	×
● Douglass, Jackson	W	15
● Downs, Marion	N	×
Drag, Wayne	SW	×
Driftwood, Pocahontas	C	×
Driscol, Pocahontas	C	×
Dry Branch, Kanawha	W	×
Dry Creek, Raleigh	S	30
Dryland, Morgan	NE	×
Dry Run, Pendleton	NE	35
● Duckworth, Doddridge	N	×
Dudley, Cabell	W	×
● Duffield's, Jefferson	NE	150
Dully, Lewis	C	×
Dunkring, Mercer	S	×
● Duke, Monongalia	N	×
Dulin, Wirt	NW	×
Dunleith, Wayne	SW	×
Dunmore, Pocahontas	C	75
Dunn's, Mercer	S	×
Duo, Greenbrier	S	×
● Eagle, Fayette	S	175
Eagle Mills, Doddridge	N	16

WEST VIRGINIA.

TOWNS. COUNTIES.	INDEX.	POP.
● *Eagles*, Jefferson	NE	×
Earl, Nicholas	C	×
Earnshaw, Wetzel	N	40
● Easton, Monongalia	N	75
Eastbank, Kanawha	W	649
East River, Mercer	S	×
● *East Sewell*, Fayette	S	×
● *Eatons*, Wood	NW	75
Echo, Wayne	SW	×
Edgar, Jackson	W	×
Edgington, Brooke	N	×
Edmiston, Lewis	C	×
Edmund, Fayette	S	×
Edray, Pocahontas	C	75
Effie, Wayne	SW	×
Effler, McDowell	SW	×
Egeria, Raleigh	S	×
Eglon, Preston	N	50
Egypt, Wayne	SW	×
Eldora, Marion	N	50
Elgood, Mercer	S	×
Eli, Wood	NW	10
Elizabeth, Wirt	NW	800
Elk City, Barbour	N	20
Elk Fork, Jackson	W	30
● Elk Garden, Mineral	NE	2,300
● Elkhorn, McDowell	SW	×
Elkins, Grant	NE	300
● Elkins, Randolph	C	300
Elkwater, Randolph	C	×
Ella, Marshall	N	25
● Ellenborough, Ritchie	NW	152
Elliott, Fayette	S	×
Ellis, Gilmer	C	×
Ellison, Summers	S	30
● Elm Grove, Ohio	N	450
Elmira, Braxton	C	×
Elmo, Fayette	S	×
Elsinore, Putnam	W	100
Elton, Summers	S	×
Elwell, Mason	W	10
Emma, Jackson	W	×
● Emory, Mineral	NE	×
Empire, Wayne	SW	×
● *Empire*, Mineral	NE	×
Endicot, Wetzel	N	26
● *Energetic*, Putnam	W	25
● *Engles*, Jefferson	NE	×
● Ennis, McDowell	SW	×
Enon, Nicholas	C	×
● Enterprise, Harrison	N	50
Entam, Preston	N	×
Etna, Lewis	C	30
Eugene, Logan	SW	×
● Eureka, Pleasants	NW	200
Evans, Jackson	W	×
Evansville, Preston	N	200
Evelyn, Wirt	NW	130
Evergreen, Upshur	C	×
Everson, Marion	N	×
Extra, Putnam	W	×
Eye, Nicholas	C	×
Fabius, Hardy	NE	×
● *Fairfax*, Tucker	N	×
Fairfax Stone, Preston	N	10
Fairfield, Kanawha	W	×
● **Fairmount**, Marion	N	1,500
Fairmount Depot, Marion	N	×
● *Fairmount, Morgantown and Pittsburgh Junction*, Marion	N	×
Fair Plain, Jackson	W	61
Fairview, Hancock	N	300
● *Fairy Glen*, Brooke	N	×
Falling Spring, Greenbrier	S	45
● Falling Water, Berkeley	NE	80
Falsmill, Braxton	C	25
● Falls Mills, Mercer	S	×
Falls Mills, Tyler	NW	40
Fanlight, Wetzel	N	×
● Farm, Kanawha	W	×
● Farmington, Marion	N	250
Faulkner, Randolph	C	×
● Fayette Station, Fayette	S	20
Fayetteville, Fayette	S	125
Fellowsville, Preston	N	94
Ferguson, Wayne	SW	×
Ferrell, Logan	SW	×
● Fetterman, Taylor	N	500
Finch, Ritchie	NW	×
● Fire Creek, Fayette	S	400
Fishers Point, Jackson	W	8
Five Mile, Mason	W	25
Flat Fork, Roane	W	15
Flat Rock, Mason	W	50
Flat Run, Marion	N	×
Flat Top, Mercer	S	40
● Flat Woods, Braxton	C	50
Fleek, Mineral	NE	30
● Flemington, Taylor	N	200
Flickersville, Monongalia	N	×
Flinn, Jackson	W	×
Flint, Doddridge	N	20
Flint Town, Roane	W	10
● Flipping, Mercer	S	200
Floding Springs, Cabell	W	12
Flora, Barbour	N	6
Florence, Randolph	C	×
● *Floyds Siding*, Wetzel	N	×
Folsom, Wetzel	N	×
Foltz, Berkeley	NE	×
Fontaine, Logan	SW	×
Foote, Mineral	NE	×
Ford, Wood	NW	×
● *Fordyce*, Ohio	N	×
Foremans, Taylor	N	20
Forest Hill, Summers	S	10
Fork, Wood	NW	10
Forksburg, Marion	N	×
Forks of Capon, H'mphire	NE	25
Forks of Little Sandy, Kanawha	W	×
ForksofTwelvePole, W'y'e	SW	×
Fort Gay, Wayne	SW	400
Fort Seybert, Pendleton	NE	15
● Fort Spring, Greenbrier	S	140
Foss, Summers	S	25
Foster, Boone	SW	×
● *Fosters*, Taylor	N	×
Fountain Spring, Wood	NW	10
Fourteen, Lincoln	SW	25
Fowler's, Brooke	N	50
Fowler's Knob, Nicholas	C	×
Frametown, Braxton	C	80
Franfort, Greenbrier	S	250
● *Franklin*, Marshall	N	×
Franklin, Pendleton	NE	300
Frazier's Bottom, Putnam	W	50
Frederick, Fayette	S	50
Freed, Calhoun	C	10
Freeman's, Mercer	S	68
Freemansburgh, Lewis	C	60
Freeport, Wirt	NW	20
French Creek, Upshur	C	100
● *French's*, Hampshire	NE	11
Frenchton, Upshur	C	25
● Frenchville, Mercer	S	82
Friew, Tyler	NW	10
● Friendly, Tyler	NW	100
Frisco, Marion	N	×
Frost, Pocahontas	C	50
Frozen Camp, Jackson	W	25
Fry, Wayne	SW	×
Fudge's Creek, Cabell	W	×
Fulton, Ohio	N	×
Gad, Nicholas	C	×
● *Gallahue's*, Marion	N	×
Gallatin, Marion	N	80
● *Gallipolis Ferry*, Mason	W	×
Gandeeville, Roane	W	60
Ganley, Nicholas	C	×
Ganotown, Berkeley	NE	50
Gap Mills, Monroe	S	75
Garfield, Jackson	W	10
Garland, Barbour	N	×
Garrett's Bend, Lincoln	SW	×
● Gaston, Lewis	C	50
Gatewood, Fayette	S	×
Gath, Marion	N	10
● Gauley Bridge, Fayette	S	75
Gay, Jackson	W	6
Gazle, Kanawha	W	×
Gee Lick, Lewis	C	40
Genoah, Wayne	SW	×
Georgetown, Monongalia	N	80
German, Braxton	C	10
Gerrardstown, Berkeley	NE	350
Gibson, Pleasants	NW	10
Gilbert, Logan	SW	×
Gilboa, Nicholas	C	×
Gilkerson, Wayne	SW	×
Gillespie, Pocahontas	C	×
● *Gilman*, Randolph	C	×
Gin, Logan	SW	×
Given, Jackson	W	×
Glace, Monroe	S	30
● *Glade*, Fayette	S	×
Glade Farms, Preston	N	12
Gladesville, Preston	N	50
Glady, Randolph	C	×
Glebe, Hampshire	NE	30
● Glen Dale, Marshall	N	×
Glen Easton, Monongalia	N	350
● Glen Elk, Kanawha	W	500
Glengary, Berkeley	NE	30
● *Glenn's Run*, Ohio	N	×
Glennville, Gilmer	C	800
● Glenwood, Mason	W	100
Glomera, Raleigh	S	×
● Glovers Gap, Marion	N	50
Goff's, Ritchie	NW	10
Gold Hill, Grant	NE	25
Good Hope, Harrison	N	6
● *Goodwill*, Mercer	S	×
Goose Creek, Ritchie	NW	×
Goose Neck, Ritchie	NW	×
● *Gorby's*, Marshall	N	×
Gordon, Boone	SW	×
● *Gorman*, Grant	NE	×
● Gormania, Grant	NE	×
Gould, Clay	C	×
● *Grace*, Hampshire	NE	×
● **Grafton**, Taylor	N	3,182
Graham Mines, Kanawha	W	50
● Graham Station, Mason	W	25
● *Gramms*, Taylor	N	×
Grandview, Raleigh	S	×
Grandville, Monongalia	N	100
Grangeville, Harrison	N	20
Grangeville, Marion	N	22
Grantsville, Calhoun	C	300
● Grape Island, Pleasants	NW	10
Grassland, Harrison	N	10
Grass Lick, Jackson	W	20
Grass Meadows, Greenbrier	S	×
Gray's Flat, Marion	N	×
Graysville, Marshall	N	50
● Great Cacapon, Morgan	NE	40
Green Bank, Pocahontas	C	130
● Green Bottom, Cabell	W	×
Green Bottom Land'g, Mason	W	10
Greenbrier Bridge, Gr'nbri'r	S	25
● *Greenbrier Stock Y'rds*, Summers	S	×
Green Hill, Wetzel	N	6
Greenland, Grant	NE	40
● Green Spring, H'mpshire	NE	20
Green Sulphur Springs, Summers	S	30
Greenville, Monroe	S	40
● Greenwood, Doddridge	N	30
Griffithsville, Lincoln	SW	25
Grimmett, Summers	S	×
● Grimms Landing, Mason	W	20
Grove, Doddridge	N	15
Gunnville, Mason	W	×
Guseman, Preston	N	×
● Guyandotte, Cabell	W	1,517
Hackee's Valley, Webster	C	20
Haddix, Tucker	N	×
Hagans, Monongalia	N	×
Hager, Boone	SW	×
Hainesville, Hampshire	NE	10
Halldon, Summers	S	25
Hall, Barbour	N	25
Halleck, Monongalia	N	×
Hall's Mills, Wetzel	N	20
● Halltown, Jefferson	NE	600
● Hambleton, Grant	NE	×
Hamlin, Lincoln	SW	800
Hampton, Kanawha	W	500
● Hancock, Morgan	NE	×
● Handley, Kanawha	W	60
● Hanging Rock, Ham're	NE	10
Hanging Rock Mills, H'dy	NE	30
Hannahsville, Tucker	N	10
● *Hardmon's Siding*, Taylor	N	×
● *Harris Ferry*, Wood	NW	25
Harrisville, Ritchie	NW	×
● *Harrison*, Mineral	NE	×
Harrison, Clay	C	×
Harman, Randolph	C	100
● Harper's Ferry, Jeffer'n	NE	1,200
Harper's Mill, Pendleton	NE	18
Hart, Lincoln	SW	25
● Hartford City, Mason	W	975
Hartford City, Ohio	N	×
Hartleys, Ritchie	NW	×
Hartmonsville, Grant	NE	×
Hartmonsville, Mineral	NE	60
Harvey, Raleigh	S	×
● Hawk's Nest, Fayette	S	200
Hawthorne, Logan	SW	×
Hoyman's Landing, Mason	W	10
● *Hays*, Tyler	NW	×
Hazel, Wetzel	N	×
Hazelgreen, Ritchie	NW	×
Hazelton, Preston	N	10
Headsville, Mineral	NE	12
Hebron, Pleasants	NW	75
Hedgesville, Berkeley	NE	400
Helvetia, Randolph	C	200
Hemlock, Upshur	C	×
● Henderson, Mason	W	200
● *Henderson*, Wood	NW	×
● Hendricks, Tucker	N	100
Henrietta, Calhoun	C	×
Henry, Preston	N	×
● *Henry's Siding*, Morgan	NE	×
Hereford, Jackson	W	15
Herring, Preston	N	×
Hessville, Harrison	N	15
Hettie, Braxton	C	×
Hewett, Boone	SW	×
Hezron, Grant	NE	×
Hickory, Mason	W	×
Higby, Roane	W	×
Higginsville, Hampshire	NE	10
Highland, Ritchie	NW	15
Hill, Boone	SW	×
Hill, Ritchie	NW	×
● *Hilldale*, Summers	S	×
Hillsdale, Monroe	S	10
Hinch, Logan	SW	30
Hinckle's Mills, Upshur	C	×
Hinckleville, Upshur	C	60
● **Hinton**, Summers	S	8,200
● *Hobbs*, Jefferson	NE	×
Hogg, Jackson	W	×
Holbrook, Ritchie	NW	15
Holliday, Greenbrier	S	×
● Holliday's Cove, Hancock	N	200
Holly Grove, Upshur	C	30
Holly Meadows, Tucker	N	75
Holly River, Braxton	C	12
Hollywood, Monroe	S	×
Holman, Monongalia	N	×
Holmer, Lewis	C	×
● *Holmes Water Sta.*, Pres'n	N	×
Holton, Morgan	NE	×
Home, Braxton	C	×
Hominy Falls, Nicholas	C	×
Hoodsville, Marion	N	10
Hookersville, Nicholas	C	25
Hook's Mills, Hampshire	NE	×
Hope, Braxton	C	×
Hopeville, Grant	NE	25
Horner, Lewis	C	20
Horseneck, Pleasants	NW	×
Horsepen, McDowell	SW	×
Horse Shoe Run, Preston	N	×
● Hoult, Marion	N	×
Howard, Marshall	N	×
● *Howard*, Greenbrier	S	×
Howards Lick, Hardy	NE	30
Howell, Cabell	W	35
Howesville, Preston	N	24
Hubbardstown, Wayne	SW	20
Hudson, Preston	N	5
Huff, Randolph	C	×
Huffman, Barbour	N	20
Hughart, Greenbrier	S	×
Hugo, Putnam	W	×
● Hullings, Tucker	N	×
Hulderman, Barbour	N	×
● Hundred, Wetzel	N	10
Hunter's Springs, Monroe	S	×
Huntersville, Pocahont's	C	145
● **Huntington**, Cabell	W	1,092
Huntsville, Jackson	W	×
Hur, Calhoun	C	×
Hurdman, Gilmer	C	15
● Hurricane, Putnam	W	180
Huttonsville, Randolph	C	50
Iaeger, McDowell	SW	×
● Independence, Preston	N	300
Indian Camp, Upshur	C	×
Indian Mills, Summers	S	25
● Ingleside, Mercer	S	60
Inkerman, Hardy	NE	×
● Inwood, Berkeley	NE	×
Ireland, Lewis	C	15
Iron, Summers	S	×
● Irontown, Taylor	N	50
Island Branch, Kanawha	W	85
● *Island Park*, Jefferson	NE	×
Inka, Tyler	NW	×
Ivy, Upshur	C	×
● Jackson, Jackson	W	486
● *Jackson*, Wood	NW	×
● Jacksonville, Lewis	C	60
Jacox, Pocahontas	C	×
Jake's Run, Monongalia	N	40
● Janelew, Lewis	C	156
Jarrett, Kanawha	W	12
Jarrold's Valley, Raleigh	S	80
Jarvisville, Harrison	N	50
Jefferson, Lincoln	SW	×
Jenks, Lincoln	SW	×
Jerry's Run, Wood	NW	10
Jesse, Wyoming	SW	×
Jetsville, Greenbrier	S	×
Jimtown, Harrison	N	×
Job, Randolph	C	×
Joe's Ranch, Wyoming	SW	×
Johnson, Barbour	N	×
Johnson Cross Roads, M'n'o	S	60
Johnstown, Harrison	N	50
Jones' Springs, Berkeley	NE	58
Jordan, Kanawha	W	16
Jordan's Run, Grant	NE	25
Joseph's Mills, Tyler	NW	15
Josiah, Pleasants	NW	×
Jumbo, Webster	C	×
Jumping Branch, Summers	S	15
Junction, Hampshire	NE	×
● *Junction*, Mineral	NE	×
Junction Palace, Kanawha	W	10
Kahletown, Jefferson	NE	300
Kalamazoo, Barbour	N	6
Kanawha, Wood	NW	×
● Kanawha Falls, Fayette	S	200
Kanawha Head, Upshur	C	×
● Kanawha Sta., Wood	NW	50
Karn, Monroe	S	×
Kasson, Barbour	N	25
Kausooth, Marshall	N	×
● Kearneysville, Jefferson	NE	100
Keenan, Monroe	S	×
Keller, Jefferson	NE	×
Kendalia, Kanawha	W	×
Kenna, Jackson	W	10
Kenova, Wayne	SW	×
Kenton, Doddridge	N	×
Kentuck, Jackson	W	15
● Kerens, Randolph	C	150
Kesler's Cross Roads, Nic'as	C	25
Kester, Roane	W	×
Keterman, Grant	NE	×
Kettle, Kanawha	W	×
● **Keyser**, Mineral	NE	2,800
Kiahsville, Wayne	SW	×
Kidwell, Tyler	NW	10
Kincade, Fayette	S	×
Kincheloe, Harrison	N	25
Kings Landing, Mason	W	15
Kingsville, Randolph	C	6
● **Kingwood**, Preston	N	500
Kirby, Hampshire	NE	×
Kirt, Barbour	N	×
Kline, Pendleton	NE	×
Knawl's Creek, Braxton	C	12
● Knight, Doddridge	N	15
Knobley, Mineral	NE	×
Knolls, Monroe	S	×
Knottsville, Taylor	N	50
Knoxville, Marshall	N	×
Lafollettsville, H'mpshire	NE	12
Lahmansville, Grant	NE	50
Lake, Logan	SW	25
Lamont, Marshall	N	×
Lane's Bottom, Webster	C	17
Lansing, Fayette	S	×
Lashmeet, Mercer	S	×
Lanno, Raleigh	S	×
Laurel Branch, Monroe	S	30
Laurel Dale, Mineral	NE	17
Laurel Iron Works, Mon'l'a	N	40
Laurel Point, Monongalia	N	50
Lawford, Ritchie	NW	×
Lawn, Greenbrier	S	×
Lawson, Raleigh	S	×
Layhigh, Grant	NE	25
● Lazearville, Brooke	N	500
Leachtown, Wood	NW	40
Lead Mine, Tucker	N	15
Leading Creek, Gilmer	C	25
● Leadsville, Randolph	C	60
League, Ritchie	NW	×
Leander, Fayette	S	60
Leatherwood, Webster	C	6
Leb Long, Fayette	S	×
Lee, Wirt	NW	×
Lee Bell, Randolph	C	×
Leetown, Jefferson	NE	100
Left Hand, Roane	W	6
Legg, Kanawha	W	×
Lehew, Hampshire	NE	×
Lelvasy, Nicholas	C	×
Lenox, Preston	N	12
● Leon, Mason	W	300
Leonard, Greenbrier	S	×
Leopold, Doddridge	N	10
Le Roy, Kanawha	W	×
● Le Roy, Jackson	W	12
● Lesage's, Cabell	W	×
Lester, Raleigh	S	12
● Letart, Mason	W	150
Letter Gap, Gilmer	C	15
Levels, Hampshire	NE	×
● *Lewis*, Putnam	W	×
Lewisburgh, Greenbrier	S	953
Lewiston, Kanawha	W	×
Liberty, Putnam	W	12
Lick, Randolph	C	10
Light, Lewis	C	×
Lima, Tyler	NW	10
Limestone, Marshall	N	120
Limestone Hill, Wood	NW	15
Linden, Roane	W	10
Linside, Monroe	S	10
Link, Braxton	C	×
Little Birch, Braxton	C	×
● *Little Cacapon*, Hamps'e	NE	×
● Little Falls, Monongalia	N	20
Little Georgetown, B'kley	NE	50
Little Guyan, Mason	W	5
Little Otter, Braxton	C	50
Little Sandy, Jackson	W	15
Littlesburgh, Mercer	S	×
Little Sewell Mountain, Greenbrier	S	50
Little's Mills, Tyler	NW	50
● Littleton, Wetzel	N	250
Little Wild Cat, Lewis	C	10
Lizemore's, Clay	C	×
Lloydsville, Braxton	C	×
Lohelia, Pocahontas	C	×
● Lock Eight, Putnam	W	25
Lockharts, Jackson	W	50
Lockharts Run, Wood	NW	30
Lockney, Calhoun	C	×
Lock No. 4, Kanawha	W	×
● Lock Seven, Kanawha	W	×
● *Lock Six*, Kanawha	W	×
Locust, Pocahontas	C	×
Logan C. H., Logan	SW	200
Logansport, Marion	N	×
Logville, Wetzel	N	×
● Lone Cedar, Jackson	W	×
Lone Tree, Tyler	NW	8
Long, Randolph	C	×
● Long Reach, Tyler	NW	240
● Long Run, Doddridge	N	100
Lookout, Fayette	S	×
Looneyville, Roane	W	6
● Lorentz, Upshur	C	×
Lorraine, Putnam	W	×
● Lost Creek, Harrison	N	100
Lost River, Hardy	NE	100
● Loudenville, Marshall	N	50
● *Loup Creek*, Fayette	S	80
Louther, Jackson	W	×
Love, Cabell	W	12
Loveridge, Greenbrier	S	×
Lowdell, Wood	NW	10
● Lowell, Summers	S	25
● *Lower Ferry*, Brooke	N	×
Lowman, Wetzel	N	10
● *Lowndes*, Mineral	NE	×
Lowry's Mill, Greenbrier	S	14
Lowsville, Monongalia	W	50
Lubeck, Wood	NW	200
Lucile, Wirt	NW	×
Lumberport, Harrison	N	100
Lydia, Clay	C	×
Lynn Camp, Marshall	N	25
Lytton, Pleasants	NW	10
McClain's, Wirt	NW	×
McClellan, Marion	N	×
McCurdiesville, Monongalia	W	50
McCurdy, Cabell	W	×
● *McDougall*, Ritchie	NW	10
McGee, Taylor	N	×
McGill, Putnam	W	25
McGraw's, Wyoming	SW	25
● *McKendree*, Fayette	S	55
McKinn, Tyler	NW	25
McLain, Wirt	NW	10
● McMechen, Marshall	N	×
Machirville, Mason	W	10
● *Mackers*, Mason	W	×
Macksville, Pendleton	NE	25
Macomber, Preston	N	60
Madison, Boone	SW	100
Magazine, Kanawha	W	×
Maggie, Mason	W	×
Magnolia, Morgan	NE	10
Maidsville, Monongalia	N	40
Majorsville, Marshall	N	25
● Malden, Kanawha	W	500
Malta, Barbour	N	×
Man, Logan	SW	10
● *Manchester*, Ohio	N	×
● Mannington, Marion	N	1,000
Maple, Monongalia	N	×
Mapledale, Greenbrier	S	80
Marion, Wetzel	N	×
Market, Doddridge	N	10
Marlinton, Pocahontas	C	×
Marquess, Preston	N	20
Marshall, Jackson	W	×
Marshville, Harrison	N	20
Martin, Grant	NE	15
● **Martinsburgh**, B'rl'y	NE	7,205
● Mason, Mason	W	1,800
Maud, Wetzel	N	×
Maupins, Mason	W	10
● *Maupins*, Mason	W	25
Mason Town, Preston	N	100
Masonville, Grant	NE	30
Mathias, Hardy	NE	×
Mattie, Roane	W	50
Matville, Raleigh	S	×
Maxwell, Pleasants	NW	×
May, Doddridge	N	×
● Maybury, McDowell	SW	×
Maysville, Grant	NE	150
Maywood, Fayette	S	×
Meadland, Taylor	N	×
Meadow Bluff, Greenbrier	S	25
● Meadow Creek Station, Summers	S	75
Meadowdale, Jackson	W	×
Meadowville, Barbour	N	175
Meadville, Tyler	NW	×
Medley, Grant	NE	100
Meighen, Marshall	N	×
● *Meldahls*, Wood	NW	×
Mentor, Jackson	W	×
● Mercer's Bottom, Mason	W	25
Mercer's Salt Works, S'm'rs	S	35
● Metz, Marion	N	25
Middlebourne, Tyler	NW	250
Middlebrook, Randolph	C	×
● *Middle Ferry*, Brooke	N	×
Middle Fork, Randolph	C	×
Middle Island Junction, Doddridge	N	20
Middleway, Jefferson	NE	400
● Midway, Putnam	W	25
Miletus, Doddridge	N	15
Millard, Roane	W	×
Mill Brook, Hampshire	NE	150
Mill Creek, Berkeley	NE	×
● *Mill Creek Junction*, M'c'r.	S	×
● *Millers*, Morgan	NE	150
Millers Camp Branch, Ra'l'h	S	6
● *Millersport Ferry*, Cabell	W	×
Mill Hill, Greenbrier	S	25
Millard, Roane	W	10
Mill Point, Pocahontas	C	45
Millsborough, Marshall	N	17
● Millville, Jefferson	NE	240
Millwood, Jackson	W	×
● *Millwood Junction*, Ja's'n	W	15
Milroy, Braxton	C	×
● Milton, Cabell	W	600
Mineral Point, Harrison	N	×
Mineral Wells, Wood	NW	50
Minerville, Mineral	NE	×
Mingo Flat, Randolph	C	100
Mink, Kanawha	W	×
Minnore, Calhoun	C	80
Miracle Run, Monongalia	N	100
● *Mohler*, Summers	S	×
Mole Hill, Ritchie	NW	15
Molers, Jefferson	NE	12
Monitor, Monroe	S	×
Monongah, Marion	N	×
Monongahela, Harrison	N	×
● *Montana*, Marion	N	×
Montana Mines, Marion	N	×
Montrado, Fayette	S	×
● Montrose, Randolph	C	50
Moody, Gilmer	C	×
Moorefield Junction, H's'e	NE	10
Moore's, Tyler	NW	10
Mooresville, Monongalia	N	30
Morefield, Hardy	NE	700
Morgan's Glade, Preston	N	20
● Morgansville, Doddridge	N	20
● **Morgantown**, Mn'galia	N	1,000
Morgantown Depot, Mo'g'la	N	×
Morgan Valley, Wyoming	SW	×
Morley, Braxton	C	×
Morris, Wirt	NW	300
Morton Grove, Morgan	NE	30
Moses Fork, Wayne	SW	×
Mossey, Fayette	S	×
● Mound, Kanawha	W	×
● **Moundsville**, Marshall	N	3,000
Mountain Cove, Fayette	S	×
● Mount Carbon, Fayette	S	100
● Mount Clare, Harrison	N	25
● *Mount De Chantal*, Ohio	N	×
Mount Harmony, Marion	N	×
Mount Hope, Fayette	S	×
Mount Ida, Fayette	S	×
Mount Lookout, Nicholas	C	×
Mount Nebo, Nicholas	C	80
Mount Olive, Mason	W	30
Mount Storm, Grant	NE	25
Mount Zion, Calhoun	C	×
Mouth of Birch, Braxton	C	20
Mouth of Pigeon, Logan	SW	30
Mouth of Scary, Putnam	W	50
Mouth of Seneca, P'dleton	NE	10
Mouth of Sycamore, Logan	SW	60
Mud, Lincoln	SW	×
Muddlety, Nicholas	C	×
Muloane, Fayette	S	×
Munday, Wirt	NW	10
Murphy's Mill, Wood	NW	200
● Murraysville, Jackson	W	125
● Mose's Bottom, Jackson	W	8
● *Mullin*, Mercer	S	×
Mutton Run, Hampshire	NE	×
Myra, Lincoln	SW	×
Naoma, Fayette	S	×
Nease, Mason	W	×
Needmore, Hardy	NE	×
Neel, Marion	N	×
Nelson, Boone	SW	20
Neponset, Summers	S	×
Neptune, Jackson	NE	6
Nero, Barbour	N	10
Nesselroad, Jackson	NE	6
Nestorville, Barbour	N	90
Newark, Wirt	NW	200
Newberne, Gilmer	C	20
● Newburgh, Preston	N	600
● New Cumberland, Hanc'k	N	2,700
● *New Cumberland Junction*, Hancock	N	×
New Dale, Wetzel	N	78
New England, Wood	NW	100
Newfound, Wyoming	SW	×
New Geneva, Jackson	W	6
● New Haven, Mason	W	493
New Hope, Mercer	S	35
● **New Martinsville**, Wetzel	N	1,500
New Milton, Doddridge	N	100
New Port, Wood	NW	120
● New Richmond, Summers	S	80
Newton, Roane	W	100
● *Newton*, Upshur	C	×
Newville, Braxton	C	15
New Washington, Marshall	N	20
Next, Tyler	NW	×
Nicholas C. H., Nicholas	C	250
Nickell's Mills, Monroe	S	35
Nicklow, Barbour	N	25
Noah, Kanawha	W	×
Nobe, Calhoun	C	10
● *Nolan's*, Ohio	N	×
Normantown, Gilmer	C	67
● *North Ada*, Mercer	S	×
● North Mountain, B'ke'y	NE	65
North River Mills, H'ms'e	NE	35
North Spring, Wyoming	SW	10
Null, Ritchie	NW	×
● *Number 12 Water Station*, Morgan	NE	×
● Nuttallburgh, Fayette	S	100
Nutter Farm, Ritchie	NW	×
Nutterville, Greenbrier	S	50
● Nuzums, Marion	N	30
Nye, Putnam	W	×
Oak Flat, Pendleton	NE	17
Oak Hill, Fayette	S	100
Oak Run, Hancock	N	25
Oakton, Berkeley	NE	15
● *Oakvale*, Mercer	S	82
Oakville, Roane	W	×
Oceana, Wyoming	SW	200
Odaville, Jackson	W	6
Odd, Raleigh	S	×
Odell, Kanawha	W	×
Ogdin, Wood	NW	10
Oilville, Logan	SW	×
Oka, Calhoun	C	×
● Okonoka, Hampshire	NE	15
Oldaker, Putnam	W	×
Old Fields, Hardy	NE	35
Oley, Raleigh	S	×
Olive, Harrison	N	15
Omps, Morgan	NE	×
● Ona, Cabell	W	100
● Opekiska, Monongalia	N	×
● *Opequon*, Berkeley	NE	×
Ophelia, Nicholas	C	200
Oral, Harrison	N	×
Orange, Boone	SW	×
Oreide, Taylor	N	25
Orem, Wood	NW	×
Organ Cave, Greenbrier	S	×
● Orleans Cross Roads, Morgan	NE	300
Orlena, Randolph	C	×
Orpha, Barbour	N	×
Osborne's Mills, Roane	W	15
Oscar, Doddridge	N	×
Osceola, Randolph	C	×
Otta, Mason	W	×
Overfield, Barbour	N	30
Overhill, Upshur	C	×
Ox Bow, Ritchie	NW	×
Oxford, Doddridge	N	20
Pack's Ferry, Summers	S	12
● Paden's Valley, Wetzel	N	10
● Paint Creek, Kanawha	W	300
Painter's Mill, Preston	N	57
Palace Valley, Upshur	C	×
Palatine, Marion	N	1,000
● *Palatine Mines*, Marion	N	×
Palestine, Greenbrier	S	×
Pansy, Grant	NE	×
Paradise, Putnam	W	70
Parchment Valley, Jackson	W	×
Parkers, Doddridge	N	×
● **Parkersburgh**, Wo'd	NW	8,389
● Parsons, Randolph	C	×
Parsons, Tucker	N	50
Pasco, Roane	W	×
● Patterson's Depot, Mi'al	NE	50
Patton, Monroe	NE	×
● Paw Paw, Morgan	NE	850
Peabody, Kanawha	W	×
● *Peacher's Mill*, Jeff'rson	NE	×
Peachtree, Raleigh	S	×
Peck's Run, Upshur	C	60
Pedlars Run, Monongalia	N	5
Peel Tree, Barbour	N	100
● Peerless, Kanawha	W	×
Peeryville, McDowell	SW	30
Peewee, Wirt	NW	30
Pemberton, Raleigh	S	×
● *Pendleton*, Tucker	N	×
Peniel, Roane	W	15
● *Penrith*, Hancock	N	×
● Pensborough, Ritchie	NW	700
Pentress, Monongalia	N	40
Pepper, Barbour	N	12
Perry, Hardy	NE	×
Persinger, Nicholas	C	30
Pern, Hardy	NE	20
Petersburgh, Grant	NE	300
Peters Creek, Nicholas	C	30
Peterstown, Monroe	S	200
● Petroleum, Ritchie	NW	100
Pettit, Randolph	C	×
Pewee, Wirt	NW	25
Peytona, Boone	SW	100
Philippi, Barbour	N	600
Philoah, Putnam	W	×
Pickaway, Monroe	S	100
● Piedmont, Mineral	NE	3,500
Pigeon, Roane	W	×
Pine Bluff, Harrison	N	×
Pine Grove, Wetzel	N	100
Pineville, Wyoming	SW	12
Pink, Calhoun	C	×
Pinoak, Mercer	S	×
Pioneer, Marshall	N	×
Pipestem, Summers	S	×
Pisgah, Preston	N	10
Pleasant Creek, Barbour	N	20
Pleasant Dale, Hampshire	NE	15
Pleasant Hill, Preston	N	5
Pleasant Retreat, Clay	C	×
Pleasant Run, Tucker	N	10
Pleasant Valley, Marshall	N	8
● Pleasant View, Jackson	W	15
Pliny, Putnam	W	×
● Plymouth, Putnam	W	200
● Poca, Putnam	W	300
Pocotaligo, Kanawha	W	10
Point Mills, Ohio	N	30
● **Point Pleasant**, Mason	W	2,500
Polandale, Wood	NW	×
Pond Creek, Wood	W	25
Pond Gap, Kanawha	W	×
Pool, Nicholas	C	×
Poplar, Logan	SW	40
Poppa, Wayne	SW	×
Porter, Tucker	N	×
Porter's Falls, Wetzel	N	10
Portersville, Lincoln	SW	12
● *Portland*, Jackson	W	×
● Potomac, Ohio	N	20
Powells, Marion	N	×
Powellton, Fayette	S	200
● Powhatan, McDowell	SW	×
● *Powhatan*, Marshall	N	×
Pratt, Roane	W	×
● Prince, Fayette	S	24
Princeton, Mercer	S	300
Procious, Clay	C	×
● Proctor, Wetzel	N	100
Progress, Braxton	C	×
Prospect Valley, Harrison	N	25
Prosperity, Raleigh	S	20
Providence, Jackson	W	×
Pruntytown, Taylor	N	400
Pugh, Webster	C	×
Pullman, Ritchie	NW	20
Pumpkintown, Raleigh	S	×
Purgitsville, Hampshire	NE	×
Pursley, Tyler	NW	35
● Queen City, Putnam	W	×
Queens, Upshur	C	46
Queen Shoals, Kanawha	W	20
Queen's Ridge, Wayne	SW	×
Quiet Dell, Harrison	N	50
● Quinnimont, Fayette	S	300
Racine, Boone	SW	30
Ragland, Logan	SW	×
Raleigh C. H., Raleigh	S	200
Ralph, Webster	C	×
Randall, Monongalia	N	50
Rathbone, Preston	N	×
Raven's Eye, Fayette	S	60
● Raven Rock, Pleasants	NW	50
● Ravenswood, Jackson	W	950
● *Raymond*, Putnam	W	600
● Raymond City, Putnam	W	×
Reader, Wetzel	N	10
Redbird, Raleigh	S	×
Red Creek, Tucker	N	20
Red Hill, Wood	NW	×
● Red House Shoals, P't'm	W	150
Red Knob, Roane	W	30
Redmond, Mason	W	×
Red Oak Ridge, Mercer	S	×
Red Sulphur Springs, Mon'e	S	60
Reedsville, Preston	N	50
● Reedy, Roane	W	50
Reedy Ripple, Wirt	NW	80
Reedyville, Roane	W	20
Reese's Mill, Mineral	NE	30
Rees Tannery, Mineral	NE	40
Removal, Webster	C	×
Rena, Putnam	W	×
Renick's Valley, Greenbrier	S	24
Renius, Wood	NW	6
Replete, Braxton	C	×
Respect, Harrison	N	×
Reynolds, Kanawha	W	×
Reynoldsville, Harrison	N	×
Rice, Wayne	SW	×
Richardson, Calhoun	C	35
● *Riffe*, Summers	S	×
Rich Creek, Logan	SW	30
Richlands, Greenbrier	S	12
Rich Mountain, Randolph	C	45
Richwood, Nicholas	C	×
Ridersville, Morgan	NE	12
Ridge, Morgan	NE	12
Ridgeville, Mineral	NE	15
Riley, Clay	C	×
Rilla, Calhoun	C	10
Rio, Hampshire	NE	45
Ripleys, Tyler	NW	100
● *Ripleys Landing*, Jackson	W	15
● Rippon, Jefferson	NE	200
● **Ritchie C. H.**, Ritch'e	NW	400
● *Riverside*, Putnam	W	30
● River View, Fayette	S	20
● Rivesville, Marion	N	150
● Roanoke, Lewis	C	40
Roaring Creek, Randolph	C	25
Roberts, Doddridge	N	×
Robinson's Mills, Wetzel	N	15
Rock Camp, Monroe	S	×
Rock Castle, Mason	W	15
Rock Cave, Upshur	C	175
Rockford, Harrison	N	25
Rock Gap, Morgan	NE	×
Rock Lick, Marshall	N	36
Rockland, Hardy	NE	×
Rockoak, Hardy	NE	×
Rockport, Wood	NW	150
Rocksdale, Roane	W	×
Rock View, Wyoming	SW	24
Rockville, Preston	N	15
Rocky Fork, Kanawha	W	×
● *Rockwell's Run*, Morgan	NE	×
● Rodamers, Preston	N	35
Rollins, Mason	W	×
Romantic, Greenbrier	S	×
Rome, Kanawha	W	×
Romine's Mills, Harrison	N	100
● **Romney**, Hampshire	NE	800
Ronceverte, Greenbrier	S	800
● Roney's Point, Ohio	N	30
● Rosby's Rock, Marshall	N	75
Rosedale, Gilmer	C	6
Roseville, Fayette	S	×
Ross, Wetzel	N	×
● *Round Bottom*, Marshall	N	×
Round Bottom, Wayne	SW	50
Round Knob, Putnam	W	×
● *Round Top*, Morgan	NE	×
● Rowlesburgh, Preston	N	800
Roxalana, Roane	W	×
Roxie, Raleigh	S	×
Roy, Roane	W	×
Ruckman, Hampshire	NE	×
Ruddle, Pendleton	NE	30
Ruhl, Harrison	N	×
Rupert, Greenbrier	S	×
Rural Dale, Upshur	C	40
Rush Run, Fayette	S	×
Rushville, Lewis	C	30
Rush, Ritchie	NW	16
Russellville, Fayette	S	50

86

TOWNS. COUNTIES.	INDEX.	POP.
Ryan, Roane	W	×
Rymer, Marion	W	×
●Sago, Upshur	C	50
St. Albans, Kanawha	W	1,500
St. Clara, Doddridge	N	50
St. Cloud, Monongalia	N	25
St. George, Tucker	N	850
St. Joseph, Marshall	N	×
St. Leo, Monongalia	N	10
●St. Mary's, Pleasants	NW	800
Salama, Pleasants	NW	15
●Salem, Harrison	N	420
Salt Lick Bridge, Braxton	C	30
Salt Sulphur Springs, Monroe	S	×
Samaria, Marion	N	×
●Sammy Mercer	S	24
Sand Fork, Gilmer	C	×
Sand Hill, Marshall	N	155
Sand Run, Upshur	C	30
●Sand Stone, Summers	S	80
●Sandy, Jackson	W	120
Santiffee, Summers	S	×
Sarah, Cabell	W	×
●Sardis, Harrison	N	100
Sassafras, Mason	W	×
●Sattes, Kanawha	W	17
Saulsbury, Wood	NW	×
Saulsville, Wyoming	SW	24
●Scary, Putnam	W	×
●*Scary Station*, Putnam	W	×
●Schell, Grant	NE	25
Schilling, Roane	W	×
●School House, Jackson	W	20
Schultz, Pleasants	NW	35
Scotia, Summers	S	×
Scott, Wood	NW	×
●Scott's Depot, Putnam	W	150
Seaflat, Mason	W	×
Seaman, Roane	W	5
Second Creek, Greenbrier	S	100
Sedalia, Doddridge	N	×
Sedan, Hampshire	NE	20
Seemly, Grant	NE	17
●Selbyville, Upshur	C	×
Selden, Wood	NW	×
Sell, Preston	N	×
Seng, Logan	SW	×
Servia, Braxton	C	×
Seven Pines, Marion	N	×
●Sewell Depot, Fayette	S	500
Seymoursville, Grant	NE	35
Shady Spring, Raleigh	S	12
●*Shaffers*, Preston	N	×
Shambling's Mills, Roane	W	×
Shanghai, Berkeley	NE	48
Shannon, Ohio	N	×
Sharon, Webster	C	×
●*Shaversville*, Braxton	C	×
●Shaw, Mineral	NE	×
Shawnee, Pleasants	NW	×
●*Shenandoah*, Jefferson	NE	×
●Shenandoah Junction, Jefferson	NE	40
●Shepherdstown, Jeffe'sn	NE	1,442
Sheridan, Lincoln	SW	×
●Sherman, Jackson	W	×
Sherrard, Marshall	N	50
Shiloh, Tyler	NW	85
●Shinnstown, Harrison	N	400
Shirley, Tyler	NW	50
Shoals, Wayne	SW	×
Shock, Braxton	C	×
Shops, Putnam	W	×
●Short Creek, Brooke	N	×
Shreves, Pendleton	NE	17
Shrewsbury, Kanawha	W	25
Siberia, Mercer	S	×
Sidney, Logan	SW	×
Sigman, Putnam	W	×
Siloam, Mason	W	×
Silver Hill, Wetzel	N	50
●*Silver Run*, Ritchie	NW	8
●Silverton, Jackson	W	20
●*Simmons*, Mercer	S	×
●*Simmons Junc.* Mercer	S	×
●Simpson, Taylor	N	250
Sincerity, Wetzel	N	×
Sinclair, Preston	N	10
Sink, Rale'gh	S	24
Sinks Grove, Monroe	S	150
Sinnett's Mills, Ritchie	NW	10
●Sir John's Run, Morgan	NE	50
Sissonville, Kanawha	W	80
●Sistersville, Tyler	NW	400
Skaggs, Monroe	S	×
Skull Run, Jackson	W	×
Slanesville, Hampshire	NE	50
Slate, Wood	NW	6
●Sleepy Creek Bridge, Morgan	NE	50
Sleith, Braxton	C	10
Sloan, Wood	NW	×
●Smithton, Doddridge	N	50
Smithville, Ritchie	NW	150
Snake Root, McDowell	SW	×
Snow Hill, Nicholas	C	25
●*Snowy Creek*, Preston	N	×
Snyder's Mills, Jefferson	NE	60
Soak Creek, Raleigh	S	×
Soho, Berkeley	NE	×
●South Branch Depot, Hampshire	NE	11
South Mill Creek, P'dlet'n	NE	24
●*South Ruffner*, Kanawha	W	×
Southside, Mason	W	10
Spanishburgh, Mercer	S	25
Spaulding, Logan	SW	60
Speed, Roane	W	6
●Spencer, Roane	W	300
Spilman, Mason	W	×
Split Rock, Pocahontas	C	×
Spring Dale, Fayette	S	×
●Springfield, Hampshire	NE	175
Spring Gap, Hampshire	NE	×
Spring Garden, Roane	W	×
●Spring Hill, Kanawha	W	200
Spring Mills, Berkeley	NE	×
●*Spring Run*, Pleasants	NW	×
●*Spring Siding*, Morgan	NE	×
Spruce, Upshur	C	8
Spurlockville, Lincoln	SW	×
Squirejim, McDowell	SW	×
Stafford, Wirt	NW	10
Stanley, Ritchie	NW	×
Star, Randolph	C	×
Staten, Calhoun	C	×
Statler's Run, Monongalia	N	25
Stait's Mills, Jackson	W	15
Stella, Wirt	NW	10
Stenders, Wetzel	N	25
Sterling, Wetzel	N	×
Stevens, Mason	W	6
Stevens Mines, Boone	SW	×
Stewartstown, Monongalia	N	50
Stiner, Webster	C	×
Stillman, Upshur	C	×
Stinson, Calhoun	C	×
Stock, Braxton	C	×
●*Stock Yards*, Ohio	N	×
●Stock Yards, Summers	S	×
●Stock Yard, Summers	S	×
●Stone Cliff, Fayette	S	100
Stone Coal, Wayne	SW	35
Stotler'sCrossRoads, M'g'n	NE	10
Stout's Mills Gilmer	C	35
Strange Creek, Braxton	C	50
Strouds, Webster	C	×
Stumptown, Gilmer	C	45
Sturm's Mill, Marion	N	×
Sue, Greenbrier	S	×
Sugar Grove, Pendleton	NE	50
Sugar Valley, Pleasants	NW	24
Sulphur Springs, Greenb'er	S	×
●Summit Point, Jefferson	NE	75
Sunflower, Raleigh	S	×
Sun Hill, Wyoming	SW	×
Sunset, Pocahontas	C	×

TOWNS. COUNTIES.	INDEX.	POP.
Suter, Hancock	N	×
Sutton, Boone	SW	×
●Sutton, Braxton	C	450
Swamp Run, Upshur	C	40
Swann, Cabell	W	×
Swanpond, Berkeley	NE	×
Sweedlin Hill, Pendleton	NE	×
Sweetland, Lincoln	SW	×
Sweet Spring, Monroe	S	50
●*Switch Back*, Mineral	NE	×
Switzer, Barbour	N	15
Sycamore, Calhoun	C	30
Sycamore Dale, Harrison	N	10
Sylvia, Roane	W	×
●*Tabbs*, Berkeley	NE	×
Table Rock, Raleigh	S	10
●Tabler, Berkeley	NE	×
Tacy, Barbour	N	30
Talbott's, Barbour	N	10
●Talcott, Summers	S	300
Tallmansville, Upshur	C	30
Tallybo, Wood	NW	25
Tanner's, Gilmer	C	50
Tannery, Preston	N	10
●*Tapler*, Berkeley	NE	×
Tariff, Roane	W	×
Tate Creek, Braxton	C	×
Taylor, Hampshire	NE	×
Teays, Putnam	W	30
●*Ten Mile*, Mason	W	×
●*Ten Mile*, Upshur	C	×
●Terra Alta, Preston	N	500
Texas, Tucker	N	10
The Rock, Mercer	S	50
●Thomas, Tucker	N	300
●Thompson, Marshall	N	×
●Thornton, Taylor	N	100
Three Churches, H'pshire	NE	32
Three Forks, Roane	W	50
●*Three Mile Water Station*, Mineral	NE	×
Thurmond, Fayette	S	×
Tick Ridge, Wayne	SW	×
Tipton, Nicholas	C	×
●Toll Gate, Ritchie	NW	50
Tomahawk Springs, B'ley	NE	10
Toney's Fork, Wyoming	SW	24
Tooley, Wayne	SW	×
Tophet, Summers	S	×
Toplu's Grove, Jackson	W	10
●*Top Mill*, Ohio	N	×
Top of Allegheny, Poc'ontas	C	×
Tornado, Kanawha	W	×
Totten, McDowell	SW	×
Townsend Mills, Gilmer	C	20
Trace Fork, Wayne	SW	×
Tracy, Barbour	N	×
Traveller's Repose, Poc'ntas	C	×
●Tridelphia, Ohio	N	250
Triplett, Roane	W	×
Trout Valley, Greenbrier	S	×
Troy, Gilmer	C	250
True, Summers	S	24
Truebada, Gilmer	C	50
●Tuckahoe, Greenbrier	S	30
Tucker, Wirt	NW	×
Tug River, McDowell	SW	10
Tulip, Wayne	SW	×
●*Tunnel*, Mercer	S	×
●Tunnelton, Preston	N	200
Twiggs, Pleasants	NW	20
Twistville, Braxton	C	×
Tyler's Creek, Cabell	W	×
Tyner, Wood	NW	×
●Tyrconnell Mines, Taylor	N	260
●Uffington, Monongalia	N	30
Uneva, Monongalia	N	×
Unger's Store, Morgan	NE	10
Union, Monroe	S	380
Union Mines, Kanawha	W	×
Union Mills, Pleasants	NW	25
Union Ridge, Cabell	W	×
Uniontown, Wetzell	N	100
Upland, Mason	W	5
Upper Creek, Kanawha	W	×
Upper Glade, Webster	C	×
Upper Tract, Pendleton	NE	25
Upton Marion	N	×
Uvilla, Jefferson	NE	×
Vadis, Lewis	C	15
Valley, Gilmer	C	10
Valley Bend, Randolph	C	×
●Valley Falls, Marion	N	20
Valley Fork, Clay	C	×
Valley Furnace, Barbour	N	25
●Valley Grove, Ohio	N	50
Valley Head, Randolph	C	25
Valley Mills, Wood	NW	50
Valley Point, Preston	N	10
Van, Boone	SW	13
Van Camp, Wetzel	N	25
●*Vances*, Hampshire	NE	×
Vanceville, Logan	SW	×
●Van Clevesville, Berk'ey	NE	25
Vandalia, Lewis	C	×
Vandalia, Summers	S	120
Vanderville, Logan	SW	×
Vanuoy's Mills, Barbour	N	12
●*Vaucluse*, Pleasants	NW	×
Veranda, Mason	W	40
Vernon, Wetzel	N	×
Victor, Fayette	S	25
●Vienna, Wood	NW	×
View, Greenbrier	S	×
Vincen, Wetzel	N	×
Vinson, Wayne	SW	×
Viola, Marshall	N	50
●*Virginia*, Mineral	NE	×
Vista, Raleigh	S	25
●Volcano, Wood	NW	200
●Volcano Junction, Ri'c	NW	15
Wacoma, Kanawha	W	240
Wadstown, Monongalia	N	100
Walteville, Monroe	S	×
●*Waggener*, Mason	W	×
●Walker, Wood	NW	100
Walkersville, Lewis	C	70
Wallace, Harrison	N	50
Walnut Grove, Roane	W	×
Walton, Roane	W	50
Wardersville, Hardy	NE	400
Warford, Summers	S	×
Warren, Lincoln	SW	×
●*Warnocks*, Mineral	NE	×
●Washington, Wood	NW	30
●*Washington's*, Hamp'e	NE	×
Wasp, Pleasants	NW	×
●Watson, Marion	N	×
Wattsville, Clay	C	30
●Waverly, Wood	NW	100
Wayne C. H., Wayne	SW	400
Wayside, Monroe	S	×
●Webster, Taylor	N	400
Welch Glade, Webster	C	15
●Welcome, Marshall	N	35
Wellford, Kanawha	W	×
Wells Marshall	N	×
●Wellsburgh, Brooke	N	3,002
West, Wetzel	N	×
●*West Clarksburgh*, Har'n	N	×
●West Columbia, Mason	W	200
●*West End*, Preston	N	×
●*Western Port*, Mineral	NE	×
●*West Fork*, Mercer	S	×
●West Grafton, Taylor	N	1,217
West Liberty, Ohio	N	300
West Milford, Harrison	N	200
●Weston, Lewis	C	1,300
●West Union, Doddridge	N	450
West Virginia Central Junc., Mineral	NE	×
●Wheatland, Jefferson	NE	12
●WHEELING, Ohio	N	35,052
●*Wheeling Junction*, Bro'e	N	×
●*Wheeling Park*, Ohio	N	450
White, Preston	N	×
White Day, Monongalia	N	150
White Oak, Ritchie	NW	10

TOWNS. COUNTIES.	INDEX.	POP.
White Pine, Calhoun	C	50
White's Creek, Wayne	SW	50
White's Mills, Logan	SW	16
●White Sulphur Springs, Greenbrier	S	500
●*Whyte*, Randolph	C	×
Wick, Tyler	NW	100
Wiggins, Summers	S	×
Wilbur, Tyler	NW	×
Wilding, Jackson	W	×
Willey, Preston	N	25
Wileyville, Wetzel	N	50
●*William*, Tucker	N	30
Williamsburgh, Greenbrier	S	100
Williamsport, Grant	NE	25
●Williamstown, Wood	NW	400
Willow Bend, Monroe	S	5
Willowdale, Jackson	W	25
Willow Grove, Jackson	W	15
●*Willow Grove*, Mason	W	×
●Willow Island, Pleasa's	NW	75
●Willowton, Mercer	S	×
●*Wills*, Mercer	S	×
Willow Tree, Mason	W	10
Wilmoth's, Barbour	N	10
●*Wilson*, Brooke	N	×
●*Wilson*, Grant	NE	×
●Wilsonburgh, Harrison	N	200
●Wilsonia, Grant	NE	100
Wilson's Mills, Grant	NE	12
Winchester, Randolph	C	50
●Windom, Mineral	NE	×
Windy, Wirt	NW	×
Winfield, Putnam	W	350
●Winifrede, Kanawha	W	100
●*WinifredeJunc* Kanaw'a	W	×
Winston, Nicholas	C	35
Wise, Monongalia	N	75
Wiseburgh, Jackson	W	100
●*Wolf*, Harrison	N	×
Wolf Creek, Monroe	S	10
Wolf Mills, Preston	N	15
Wolf Run, Marshall	N	25
Wolf Summit, Harrison	N	30
Wood, Fayette	S	×
●Woodlands, Marshall	N	30
●Woodruff, Marshall	N	8
●*Woods*, Putnam	W	×
Woodyard, Roane	W	×
Woodzell, Webster	C	×
Wooteus, Logan	SW	×
Worley, Monongalia	N	×
Worthington, Marion	N	100
Wyatt, Harrison	N	50
Wyoma, Mason	W	6
Yankee Dam, Clay	C	×
Yards, Mercer	S	×
Yellow Spring, Bamps'e	NE	10
Yorkville, Wayne	SW	×
Young's Mills, Kanawha	W	15
Zackville, Wirt	NW	×
●*Zalia*, Hancock	N	×
Zela, Nicholas	C	×
Zenith, Monroe	S	×
Zinnia, Doddridge	N	5
Zona, Roane	W	×

WISCONSIN.

COUNTIES.	INDEX.	POP.
Adams	C	6 887
Ashland	NW	19,961
Barron	NW	15,392
Bayfield	NW	7,230
Brown	E	39,009
Buffalo	W	15,975
Burnett	NW	4,393
Calumet	E	16,616
Chippewa	NW	25,069
Clark	NW	19,876
Columbia	C	28,312
Crawford	SW	15,961
Dane	S	59,554
Dodge	E	44,928
Door	NE	15,663
Douglas	NW	13,405
Dunn	NW	22,566
Eau Claire	NW	30,571
Florence	NE	2,602
Fond du Lac	E	44,006
Forest	N	1,012
Grant	SW	36,649
Green	S	22,700
Green Lake	C	15,152
Iowa	SW	22,166
Jackson	W	15,766
Jefferson	SE	33,434
Juneau	C	17,102
Kenosha	SE	15,574
Kewaunee	E	16,161
La Crosse	W	38,760
La Fayette	SW	20,266
Langlade	NE	9,435
Lincoln	C	11,975
Manitowoc	E	37,649
Marathon	N	28,154
Marinette	NE	20,303
Marquette	C	9,669
Milwaukee	SE	235,737
Monroe	W	23,180
Oconto	NE	15 030
Oneida	N	4,965
Outagamie	E	38,503
Ozaukee	E	14 845
Pepin	W	6,924
Pierce	W	20,366
Polk	NW	12,961
Portage	C	23,881
Price	N	5,250
Racine	SE	36 143
Richland	SW	19,095
Rock	S	43,201
St. Croix	NW	23,081
Sauk	C	30,563
Sawyer	NW	1,975
Shawano	NE	19 229
Sheboygan	E	42,381
Taylor	NW	6,584
Trempealeau	W	18,858
Vernon	W	25,126
Walworth	SE	27,743
Washburn	NW	2,925
Washington	E	22,637
Waukesha	SE	33,141
Waupaca	C	26,732
Waushara	C	13,490
Winnebago	E	50,008
Wood	C	18,901
Total		1,683,697

TOWNS. COUNTIES.	INDEX.	POP.
●Abbotsford, Clark	NW	260
●Ahleman, Sauk	C	360
●Abrams, Oconto	NE	195
●Ackerville, Washington	E	80
Acron, Dane	S	32
Ada, Sheboygan	E	32
Adams, Walworth	SE	300
Adams Centre, Adams	C	×
Adamsville, Iowa	SW	100
Addison, Washington	E	250
●Adell, Sheboygan	E	100
Adsit, Dane	S	82
●Afton, Rock	S	1,500
Agenda, Ashland	NW	81
●*Agnew*, Ashland	NW	×
Ahnapee, Kewaunee	E	1,065
Alabama, Polk	NW	20
Alaska, Kewaunee	E	300
Alban, Portage	C	650
Albanville, Monroe	W	×
●Albany, Green	S	325
Albion, Dane	S	250
Allen, Polk	NW	10
Alder, Ashland	NW	×
Alderly, Dodge	E	100
Algona, Winnebago	E	×
Alhambra, Trempealeau	W	×
●Allen's Grove, Walworth	SE	300
●Allenton, Washington	E	97
●Allenville, Winnebago	E	32
Alexandria, Chippewa	NW	×
Alloa, Columbia	C	19
●*Allouez Junc.* Douglas	NW	×
●Alma, Buffalo	W	1,425
●Alma Centre, Jackson	W	300
●Almena, Barron	NW	×
Almond, Portage	C	200
Alstad, Burnett	NW	19
Altdorf, Wood	C	32
Alto, Fond du Lac	E	97
●Altoona, Eau Claire	NW	800
●*Alva*, Jackson	W	×
Alverno, Manitowoc	E	170
●Amberg, Marinette	NE	125
●Amory, Polk	NW	25
Ame's Station, Washburn	NW	28
●Amherst, Portage	C	550
●Amherst Junc. Portage	C	59
Amy Dunn	NW	32
Anchorage, Buffalo	W	82
●Anderson, Grant	SW	×
●*Anderson*, Shawano	NE	×
Angelina, Shawano	NE	100
Angelo, Monroe	W	×
●Aniwa, Shawano	NE	130
Annaton, Grant	SW	100
Annsburgh, Dunn	NW	×
Anthony, Eau Claire	NW	×
●Antigo, Langlade	NE	4,470
Apple Creek, Outagamie	E	26
Apple River, Polk	NW	26
●Appleton, Outagamie	E	11,825
●*Appleton Junc* Outagamie	E	×
●*Arcade Siding*, FondduLac	E	×
●Arcadia, Trempealeau	W	558
●Arena, Iowa	SW	484
●Argyle, Lafayette	SW	450
Arkansaw, Pepin	W	1,300
Arkdale, Adams	C	40
●Arlington, Columbia	C	100
Armenia, Juneau	C	185
Armstrong, Fond du Lac	E	82
●Armstrong Creek, Forest	N	×
●Arnott, Portage	C	40
Arthur, Grant	SW	107
Ashford, Fond du Lac	E	125
Ashippun, Dodge	E	10
●Ashland, Ashland	NW	9,924
●Ashland Junc. Bayfield	NW	×
Ash Ridge, Richland	SW	26
Ashton, Dane	S	57
●Askeaton, Brown	E	175
●Athens, Marathon	N	×
●*Atlantic Junc.* Douglas	NW	×
Attica, Green	S	100
●Atwater, Dodge	E	50
●Auburndale, Wood	C	400
Audorf, Wood	C	×
●Augusta, Eau Claire	NW	1,285
Aurora, Washington	E	50
Auroraville, Waushara	C	130
●*Austin*, Jackson	W	×
Avalanche, Vernon	W	100
●Avoca, Iowa	SW	350
Avon, Rock	S	150
Aztalan, Jefferson	SW	130
●Babcock, Wood	E	×
Bacon, Monroe	W	32
Badger, Portage	C	52
●Badger Mills, Chippewa	NW	150
●Bagley, Grant	SW	179
Bailey's Harbor, Door	NE	175
Barkerville, Wood	C	50
●Baldwin, St. Croix	NW	500
Baldwin's Mills, Waupaca	C	250
Balmoral, Richland	SW	×
Balsam Lake, Polk	NW	85
●Bancroft, Portage	C	130
●Bangor, La Crosse	W	430
Banner, Fond du Lac	E	40
●Baraboo, Sauk	C	4,602
Barber, Iowa	SW	38
●*Bare Bluff*, Jackson	W	×
●*Barker*, Dunn	NW	×
●*Barker's Spur*, Wood	C	×
●Barneveld, Iowa	SW	300
Barre Mills, La Crosse	W	57
●Barron, Barron	NW	×
●Barronett, Barron	NW	200
●Barrow, Ashland	NW	900
●Bartel, Ozaukee	E	×
●Bartel Station, Ozaukee	E	×
Barton, Washington	E	850
Bascow, Dane	S	×
Bashaw, Burnett	NW	196
●*Bashaw*, Washburn	NW	×
●Basett, Kenosha	SE	50
Bass Wood, Richland	SW	45
Batavia, Crawford	SW	×
●*Bateman*, Chippewa	NW	×
●Bay City, Pierce	W	10
●Bayfield, Bayfield	NW	2,200
Bay Settlement, Brown	E	200
●Bay View, Milwaukee	SE	195
Beaus Eddy, Marathon	N	×
●Bear Creek, Outagamie	E	65
●Bears, Wood	C	×
●*Bear Skin*, Oneida	N	×
Bear Valley Richland	SW	65
●Beaver, Marinette	NE	260
Beaver Creek, Jackson	W	40
●Beaver Dam, Dodge	E	4,207
●*Beaver Dam Junc.*, Dodge	E	×
●Becker, Outagamie	E	45
Beechwood, Sheboygan	E	10
●Beef Slough, Buffalo	W	×
Beetown, Grant	SW	400
●Beldenville, Pierce	W	25
●Belgium, Ozaukee	E	400
Bell Centre, Crawford	SW	40
Bellefountain, Columbia	C	12
●Belle Plaine, Shawano	NE	150
●Belleville, Dane	S	100
Bellevue, Shawano	NE	26
●Bellmont, LaFayette	SW	480
●Beloit, Rock	S	6,276
●*Beloit Junction*, Rock	S	×
Bein, Green	S	35
●*Bennett's Siding*, D'glas	NW	×
●*Benoit*, Bayfield	NW	×
●Benton, La Fayette	SW	350
●Berlin, Green Lake	E	4,007
Bernhard, Jefferson	SE	×
●Berryville, Kenosha	SE	58
Big Bend, Chippewa	NW	27
Big Bend, Waukesha	SE	65
Big Falls, Waupaca	C	×
Big Flats, Adams	C	239
Big Patch, Grant	SW	175
Big River, Pierce	W	22
Big Spring, Adams	C	200
●*Big Suamico*, Brown	E	×
●Big Wausaukee, Marin't	NE	200
Binghampton, Outagamie	E	390
●*Birch*, Ashland	NW	×
Birch, Chippewa	NW	40
●Birnamwood, Shawano	NE	500
Bismarck, Lincoln	C	65
Black Brook, Polk	NW	32
●Black Creek, Outagamie	E	300
Black Creek Falls, Marathon	N	130
●Black Earth Dane	S	600
Black Hawk, Sauk	C	100
●BlackRiverFalls, Jsn.	W	2,500

TOWNS. COUNTIES.	INDEX.	POP.
Blaine, Portage	C	41
●Blair, Trempealeau	W	169
Blake, Jackson	W	×
●Blanchardsville, LaFyet.	SW	450
Blanding, Burnett	NW	32
●Blenker, Wood	C	55
Blodgett, Waukesha	SE	32
Bloom City, Richland	SW	130
●Bloomer, Chippewa	NW	1,000
Bloomingdale, Vernon	W	125
Bloomington, Grant	SW	532
Bloomville, Lincoln	C	260
●*Blueberry*, Douglas	NW	×
●Blue Mounds, Dane	S	200
●Blue River, Grant	SW	300
Bluff, Dane	S	35
●*Bluff Siding*, Buffalo	W	×
●Boardman, St. Croix	NW	100
Boaz, Richland	SW	300
Bob Creek, Chippewa	NW	40
Bohri, Buffalo	W	×
Bolt, Kewaunee	E	×
●*Bolton* Oneida	N	×
Bollonville, Washington	E	150
Bon, Richland	SW	×
Bonduel, Shawano	NE	80
●Boscobel, Grant	SW	1,895
Bowen's Mill, Richland	SW	26
●Boyceville, Dunn	NW	30
●Boyd, Chippewa	NW	325
Boydtown, Crawford	SW	×
Boylston, Douglas	NW	×
Bovington, Portage	C	40
●*Boyton*, Wood	C	×
Brackett, Eau Claire	NW	×
Bracy, Burnett	NW	12
●*Bradley*, Lincoln	C	32
Bradtville, Grant	SW	800
Braly's, Richland	SW	32
●Branch, Manitowoc	E	200
●Brandon, Fond du Lac	E	700
●*Brandon Junction*, Manl'c	E	×
Brant, Calumet	E	100
Braslngton, Pierce	W	×
Breed, Oconto	NE	40
Briarton, Shawano	NE	40
●*Brice*, Ashland	NW	×
●Bridgeport, Crawford	SW	150
Briggsville, Marquette	C	150
Brighton, Kenosha	SE	80
●Brillion, Calumet	E	300
Brinkman, Vernon	W	×
Bristol, Kenosha	SE	80
Bristow, Vernon	W	80
British Hollow, Grant	SW	200
●Brodhead, Green	S	1,628
●Brookfield, Waukesha	SE	200
●Brooklyn, Green	S	400
Brookside, Oconto	NE	1,500
●*BrooksideStation*, Oc'nto	NE	×
Brookville, St. Croix	NW	60
Brothertown, Calumet	E	100
●Brown Deer, Milwaukee	SE	77
Brownsville, Dodge	E	750
Browntown, Green	S	175
●Bruce, Chippewa	NW	200
●Brule, Douglas	NW	15
Brushville, Waushara	C	65
Brussels, Door	NE	28
●*Bryant*, Langlade	NE	100
●Buckbee, Waupaca	C	40
Buck Creek, Richland	SW	33
●*Buckhorn*, Milwaukee	SE	×
Buena Vista, Portage	C	97
Buffalo, Buffalo	W	270
●Buncombe, La Fayette	SW	165
Bungert, Outagamie	E	82
Bunyan, Polk	NW	×
●Burke, Dane	S	×
●Burkhardt, St. Croix	NW	65
●Burlington, Racine	SE	1,558
●Burnett, Dodge	E	×
●*Burnett Junction*, Dodge	E	×
●Burnett Station, Dodge	E	150
Burns, LaCrosse	W	32
Burr, Vernon	W	40
Burr Oak, LaCrosse	W	65
Burton, Grant	SW	15
●*Burt's Siding*, Clark	NW	×
Bushmans, Marathon	N	×
Butler, Milwaukee	SE	150
Butte des Morts, Winnebago	E	110
●Butternut, Ashland	NW	400
Byrd's Creek, Richland	SW	×
●Byron, Fond du Lac	E	50
●Cable, Bayfield	NW	65
Cadiz, Greene	S	×
●Cadott, Chippewa	NW	1,000
●Cady Mills, St. Croix	NW	400
●Calnville, Rock	S	×
●Calamine, Rock	S	300
Caldwell, Racine	SE	200
●Caledonia, Racine	SE	97
●*Caledonia Mine*, Ashl'd.	NW	×
●Calhoun, Waukesha	SE	130
●*Calhoun*, Chippewa	NW	×
●*Callon*, Marathon	N	×
Calumet Harbor, Fo'd du L'c	E	176
Calumetville, Fond du Lac	E	×
●*Calumet Siding*, Manitw'oc	E	×
●Calvary, Fond du Lac	E	83
●*Calvert*, La Crosse	W	×
●Cambria, Columbia	C	800
Cambridge, Dane	S	600
●Cameron, Barron	NW	200
●*Cameron Junc*, Barron	NW	×
●Campbellsport, F'd du L'c	E	813
●Camp Douglas, Juneau	C	150
●*Camp Ground*, F'd du L'c.	E	×
●Camp Lake, Kenosha	SE	×
●*Camp No. 4*, Oneida	N	×
●Canton, Barron	NW	20
Carlton, Kewaunee	E	100
Caroline, Shawano	NE	50
Carrie, Washburn	NW	×
●*Carrick*, Jackson	W	×
●*Carrollton*, Dunn	NW	82
●Cartwright, Chippewa	NW	300
●Cary, Wood	C	×
●Caryville, Dunn	NW	15
Cascade, Sheboygan	E	250
Casco, Kewaunee	E	100
Casco Pier, Kewaunee	E	×
●Cashton, Monroe	W	122
Cassel, Sauk	C	130
●Cassville, Grant	SW	600
Castle Rock, Grant	SW	300
Cataract, Monroe	W	100
●*Catawba*, Price	N	×
●Cato, Manitowoc	E	150
●*Cavort*, Marinette	C	×
●Cavour, Forest	N	33
Cazenovia, Richland	SW	176
●Cecil, Shawano	NE	130
●Cedar, Ashland	NW	×
●Cedarburgh, Ozaukee	E	1,451
●Cedar Creek, Washington	E	50
●Cedar Falls, Dunn	NW	100
●Cedar Grove, Sheboygan	E	650
Cedar Lake, Waushara	C	40
●*Cedar Lake*, Washington	E	×
Cedar Rapids, Waupaca	C	×
●*Cedarville*, Marinette	NE	×
Cementville, Milwaukee	SE	×
Center, Rock	S	65
●*Centerville*, Manitowoc	E	390
●Centralia, Wood	C	1 400
●*Central Junc.* Chippewa	NW	×
●*Central Transfer*, E'uC'e	NW	×
●Centreville, Trempealeau	W	65
Chamberlin, Waukesha	SE	×
Champagne, Lincoln	C	×
●*Chandler*, Washburn	NW	×
●*Chapman*, Saint Croix	S	×
Charlesburgh, Calumet	E	100
Chase, Oconto	NE	×
Chaseburgh, Vernon	W	200
●*Charme*, Crawford	SW	×

TOWNS. COUNTIES.	INDEX.	POP.
Chat, Lincoln	C	195
●Cheeseville, Door	NE	100
●Chelsea, Taylor	NW	300
●*Cheney*, Columbia	C	×
●Chester, Dodge	E	32
●Chetek, Barrow	NW	300
Chicago Junc. Washburn	NW	25
●Chilton, Calumet	E	1,429
Chimney Rock, Trempeale'n	W	40
Chippewa City, Chippewa	NW	130
●Chippewa Falls, C'w	NW	8,520
Christie, Clark	NW	40
●City Point, Jackson	W	32
Clam Falls, Polk	NW	15
●*Clarendon*, Saint Croix	NW	×
Clark's Mills, Manitowoc	E	120
Clarkson, Dane	S	×
●Clarno, Greene	S	77
Clay Banks, Door	E	75
Clayfield, Pierce	W	×
●Clayton, Polk	NW	200
●Clear Lake, Polk	NW	475
Clemansville, Winnebago	E	1,500
Cleveland, Manitowoc	E	×
Clifton, Monroe	W	10
Clifton, Calumet	E	×
●*Cliff House*, Sauk	C	×
●Clinton, Rock	S	858
●*Clinton Junction*, Rock	S	×
●Clintonville, Waupaca	C	1,470
Clontarf, Dane	S	×
●*Cloverdale*, Juneau	C	×
Clyde, Iowa	SW	32
●Clyman, Dodge	E	1,283
●Cobb, Iowa	SW	200
●*Cobbs*, Rock	S	265
●Cochrane, Buffalo	W	40
●Colby, Clark	NW	700
Cold Spring, Jefferson	SE	82
Colebrook, Waushara	C	×
●Coleman, Marinette	NE	250
●Colfax, Dunn	NW	200
●Colgate, Waukesha	SE	×
Coloma, Waushara	C	75
●Coloma Station, Waush'a.	C	200
●Columbus, Columbia	C	2,900
●*Combined Locks*, Outag'e.	E	×
●Commonwealth, Flor'e	NE	905
●Comstock, Barron	NW	65
Concord, Jefferson	SE	200
Connersville, Dunn	NW	20
●*Conover*, Oneida	N	×
Cook's Valley Chippewa	NW	22
Cooksville, Rock	S	100
●Coolidge, Price	N	77
●*Coombs*, Lincoln	C	×
Coon Valley, Vernon	W	46
Cooperstown, Manitowoc	E	259
●*Cornier*, Brown	E	×
Corning, Lincoln	C	65
●*Corning*, Columbia	C	×
Cortland, Trempealeau	W	×
Cosgrove, Barron	NW	10
●Cottage Grove, Dane	S	50
●Cottonwood, Price	N	×
●*County Line*, Milwaukee	SE	×
Cox, Chippewa	NW	57
●*Cranberry Centre*, Juneau	C	×
Craft, Chippewa	NW	130
●Crandon, Forest	N	×
Cream, Buffalo	W	×
●Crete, Winnebago	E	12
Crivitz, Marinette	NE	100
Crocker's Landing, Portage	C	32
Cronk, Brown	E	×
●Cross Plains, Dane	S	500
Crystal Lake, Waupaca	C	26
●Cuba City, Grant	SW	2 0
●Cumberland, Barron	NW	1,214
Curran, Kewaunee	E	×
Curry, Ashland	NW	×
●Curtiss, Clark	NW	200
Cushing, Polk	NW	×
●Custer Portage	C	64
●*Cutler*, Douglas	NW	×
●Cylon, St. Croix	NW	100
Cypress, Kenosha	SE	×
Dacada, Sheboygan	E	20
Dakota, Waushara	C	40
●Dale, Outogamie	E	100
Dallas, Barron	NW	100
●Daly, Wood	C	×
Dauby's Spur, Bayfield	NW	×
●Dancy, Marathon	N	97
●Dane, Dane	S	225
Danville, Dodge	E	250
Darbellay, Kewaunee	E	×
Darboy, Calumet	E	32
●Darien, Walworth	SE	400
●Darlington, LaFay'e.	SW	1,587
Darrow, Jackson	W	69
●Dartford, Green Lake	C	303
●*Darwin*, Dane	S	×
●*Dauby*, Bayfield	NW	×
Davis, Dunn	NW	26
Davis Corners, Adams	C	×
Day, Clark	NW	40
Dayton, Greene	S	250
●Deansville, Dane	S	100
Debello, Vernon	W	32
●*Decker's*, Ozaukee	E	×
Decora Prairie, Trempeal'u	W	260
●*Dedham*, Douglas	NW	×
●Deerbrook, Langlade	NE	65
●Deerfield, Dane	S	300
●Deer Park, St. Croix	NW	350
●*Deer Trail*, Chippewa	NW	×
●De Forest, Dane	S	150
Dekorra, Columbia	C	25
Delafield, Waukesha	SE	200
●Delavan, Walworth	SE	1 250
Dell, Vernon	W	32
●*Dell's Mill*, Eau Claire	NW	×
Dell Prairie, Adams	C	45
Delton, Sauk	C	300
Denmark, Brown	E	1,500
Denny, Marathon	N	×
Denzer, Sauk	C	×
●DePere, Brown	E	4,000
●Deronda, Polk	NW	×
●De Sota, Vernon	W	400
●Deuster, Juneau	C	×
●Dexterville, Wood	C	500
●Diamond Bluff, Pierce	W	60
Dickeysville, Grant	SW	69
●Dillman, Milwaukee	SE	×
Dixon, Richland	SW	×
Dobbston, Langlade	NE	260
●Dodge, Trempealean	W	150
Dodge's Corners, Wauke'a	SE	45
●Dodgeville, Iowa	SW	1,724
Doelle, Buffalo	W	×
●*Dogwood*, Ashland	NW	×
Door Creek, Dane	S	55
●Dorchester, Clark	NW	500
Doty, Fond du Lac	E	×
Dotyville, Fond du Lac	E	97
Douglas Centre, Marquette	C	97
●Dousman, Waukesha	SE	390
●Dover, Racine	SE	77
●Downing, Dunn	NW	390
●Downsville, Dunn	NW	35
●Dowlestown, Columbia	C	125
●Dresser Junction, Polk	NW	×
●*Drexel*, Langlade	NE	×
●Druecker, Ozaukee	E	825
●Drummond, Bayfield	E	50
Dry Bone, Iowa	SW	40
Drywood, Chippewa	NW	42
●Duck Creek, Brown	E	2,500
Dudley, Lincoln	C	65
●Dunbar, Marinette	NE	57
●Dunbarton, La Fayette	SW	16
●Dundas, Calumet	E	75
Dundee, Fond du Lac	E	125
Dunnville, Dunn	NW	40
●Duplainville, Waukesha	SE	25
Dupont, Waupaca	C	60

87

WISCONSIN.

TOWNS.	COUNTIES.	INDEX.	POP.
●Durand	Pepin	W	1,200
Durham	Waukesha	SE	100
Duvall	Kewaunee	E	1,600
Dyckesville	Kewaunee	E	40
●Eagle	Waukesha	SE	500
Eagle Corners	Richland	SW	67
●Eagle Point	Chippewa	NW	25
●Eagle River	Oneida	N	530
Eagleton	Chippewa	NW	82
East Bristol	Dane	S	40
●East Cady Mills	St. Cro'x	NW	×
East Delavan	Walworth	SE	13
East Farmington	Polk	NW	40
East Gibson	Manitowoc	E	×
●East Lincoln	Polk	NW	12
Eastman	Crawford	SW	75
East Middleton	Dane	S	85
●Easton	Adams	C	100
East Pepin	Pepin	W	×
●East Rio	Columbia	C	×
East Troy	Walworth	SE	500
●East Winona	Buffalo	W	×
East Wrightstown	Brown	E	32
Eaton	Manitowoc	E	150
●EAU CLAIRE	Eau Claire	NW	17,438
●Eau Claire River	Clark	NW	×
Eau Galle	Dunn	NW	150
●Eden	Fond du Lac	E	100
●Edgerton	Rock	S	1,700
●Edmund	Iowa	SW	50
Edson	Chippewa	NW	200
Edwards	Sheboygan	E	35
Egg Harbor	Door	NE	100
Eidsvold	Clark	NW	32
●Eland	Shawano	NE	325
●Eland Junc.	Shawano	NE	189
●Elba	Dodge	E	×
●Elcho	Langlade	NE	×
Elderon	Marathon	E	×
●El Dorado	Fond du Lac	E	200
●Eleva	Trempealeau	W	85
●Eliot	Bayfield	NW	×
Elk Creek	Trempealeau	W	40
Elk Grove	La Fayette	SW	100
●Elkhart	Sheboygan	E	115
●Elkhorn	Walworth	SE	1,457
●Elk Mound	Dunn	NW	50
Ella	Pepin	W	27
Ellenborough	Grant	SW	200
Ellis	Portage	C	100
●Ellis Junc.	Marinette	NE	130
Ellison Bay	Door	NE	97
Ellison Pier	Door	NE	65
Ellisville	Kewaunee	E	25
●Ellsworth	Pierce	W	800
●Elm	Ashland	NW	×
Elmdale	Grant	SW	45
●Elm Grove	Waukesha	SE	100
●Elmhurst	Langlade	NE	45
●Elm Lake	Wood	C	×
●Elmo	Grant	SW	45
Elmore	Fond du Lac	E	32
Elmwood	Pierce	W	65
Elo	Winnebago	E	25
El Paso	Pierce	W	30
●Elroy	Juneau	C	1,434
El Salem	Polk	NW	32
Elton	Langlade	NE	45
Elvers	Dane	S	50
●Embarrass	Waupaca	C	125
●Emerald	St. Croix	NW	50
Emerald Grove	Rock	S	100
Emet	Chippewa	NW	32
Ephraim	Door	NE	121
Erfurt	Jefferson	SE	50
Erin	St. Croix	NW	100
Esdaile	Pierce	W	240
Esofea	Vernon	W	57
Estella	Chippewa	NW	57
Etna	La Fayette	SW	250
Ettrick	Trempealeau	W	100
Eureka	Winnebago	E	375
Euren	Kewaunee	E	40
●Evansville	Rock	S	1,600
Evanswood	Waupaca	C	2,000
Evergreen	Door	NE	825
Excelsior	Richland	SW	200
Exile	Pierce	W	×
Fagerwick	Door	NE	×
●Fairchild	Eau Claire	NW	600
Fairfield	Rock	S	200
Fair Play	Grant	SW	200
Fairview	Grant	SW	×
●Fair Water	Fond du Lac	E	175
Fall City	Dunn	NW	35
●Fall Creek	Eau Claire	NW	400
●Fall River	Columbia	C	283
●Fall Water	Fond du Lac	E	×
Fancy Creek	Richland	SW	650
Farmers Grove	Green	S	13
Farmhill	Pierce	W	×
Farmington	Jefferson	SE	600
Farr's Corners	Columbia	C	13
Fayette	La Fayette	SW	57
●Fayetteville	Walworth	SE	50
●Fellows	Rock	S	57
●Fennimore	Grant	SW	500
Fenton	Ashland	NW	×
●Ferryville	Crawford	SW	65
Fetzer	Door	NE	40
●Fifield	Price	W	600
Fillmore	Washington	E	97
Fish Creek	Door	NE	200
●Fisk	Winnebago	E	227
●Fitchburgh	Dane	S	×
●Fitzgerald	Winnebago	E	×
Five Points	Richland	SW	×
Flambeau	Chippewa	NW	60
Flintville	Brown	E	100
●Florence	Florence	NE	2,000
Folsom	Vernon	W	40
●Fond du Lac	F'd du L'c	E	11,942
Fontana	Walworth	SE	65
Fontenoy	Brown	E	19
●Footville	Rock	S	300
●Forest City	Bayfield	NW	×
●Forest House	Waukesha	SE	×
●Forest Junction	Calumet	E	100
Forestville	Door	NE	825
●Fort Atkinson	Jefferson	SE	2,352
●Fort Howard	Brown	E	4,748
●Fort Howard Junction	Brown	E	×
Forward	Dane	S	×
Foscoro	Kewaunee	E	150
Foster	Barron	NW	×
●Foster's Spur	Barron	NW	×
●Fountain City	Buffalo	W	972
Fourmile	Fond du Lac	E	32
●Fox Lake	Dodge	E	810
●Fox Lake Junction	Dodge	E	×
●Fox River	Kenosha	SE	85
Francis Creek	Manitowoc	E	100
Frank	Washington	E	×
Franklin	Sheboygan	E	110
●Franksville	Racine	N	100
Frazer	Shawano	NE	520
Fredonia	Ozaukee	E	300
●Fredonia Station	Ozaukee	E	97
Freeman	Crawford	SW	32
Freistadt	Ozaukee	E	100
Fremont	Waupaca	C	300
●Fremont	Waupaca	C	390
Franchville	Trempealeau	W	32
●Freya	Burnett	NW	×
Friendship	Adams	C	350
Frydenland	Forest	N	×
Fulton	Rock	S	154
Fussville	Waukesha	SE	28
Gad	Taylor	NW	×
●Gagen	Forest	N	45
Galesburgh	Shawano	NE	250
●Galesville	Trempealeau	W	584
●Gardner	Oconto	NE	×
Gardner	Door	NE	×
Garfield	Portage	C	26
●Garth	Oneida	N	×
●Gatliff	Racine	SE	×
Genesee	Waukesha	SE	165
●Genesee Depot	Wauk'sha	SE	125
●Genoa	Vernon	W	350
●Genoa Junction	Walw'th	SE	400
Georgetown	Grant	SW	125
Germania	Marquette	C	150
Germantown	Juneau	C	125
●Germantown	Washington	E	×
Gibbsville	Sheboygan	E	25
Giffords	Waukesha	SE	×
●Gilbert	Lincoln	C	×
●Gile	Ashland	NW	×
●Gillett	Oconto	NE	59
●Gillett	Ashland	NW	×
Gillingham	Richland	SW	26
●Gills Landing	Waupaca	C	×
Gilman	Pierce	W	×
Gilmantown	Buffalo	W	200
Glasgow	Trempealeau	W	45
●Glenbeulah	Sheboygan	E	350
Glencoe	Buffalo	W	65
●Glendale	Monroe	W	15
●Glen Flora	Chippewa	NW	325
●Glen Haven	Grant	SW	185
Glenmore	Brown	E	32
●Glenwood	St. Croix	NW	1,666
●Glidden	Ashland	NW	300
Glover	Sawyer	NW	×
●Glover's	Saint Croix	NW	×
Golden Lake	Waukesha	SE	5
●Good Hope	Milwaukee	SE	260
●Goodnow	Oneida	N	×
●Goodyear	Jackson	W	×
●Gordon	Douglas	NW	100
●Gotham	Richland	SW	×
●Gowley	Chippewa	NW	×
●Grafton	Ozaukee	E	500
●Grand Crossing	LaCros'e	W	×
Grand Marsh	Adams	C	82
Grand Prairie	Green Lake	C	×
●Grand Rapids	Wood	C	1,900
●Granite Lake	Barron	NW	20
●Granite	Wood	C	×
●Granite Heights	Mar'thon	N	×
●Grantsburgh	Burn't	NW	300
●Granville	Milwaukee	SE	65
●Granville Centre	M'lw'e	SE	260
●Gratiot	LaFayette	SW	275
Grattan	Barron	NW	×
●Gravel Island	Chip'wa	NW	×
●Gravel Pit	Fond Du Lac	E	×
Gravesville	Calumet	E	300
●Green Bay	Brown	E	8,879
Greenbush	Sheboygan	E	175
Green Grove	Clark	NW	65
Green Lake	Green Lake	C	32
●Green Lake	Green Lake	C	×
●Greenleaf	Brown	E	300
Greenstreet	Manitowoc	E	390
Greenville	Outagamie	E	100
Greenville Station	Outa'mie	E	×
Greenwood	Clark	NW	856
●Gregory	Polk	NW	×
Gresham	Shawano	NE	46
●Grigg's Siding	Barron	NW	×
●Grimm's	Manitowoc	E	25
Grover	Marquette	C	×
Gurnoe	Sawyer	NW	40
●Hadfield's	Waukesha	SE	×
Badleyville	Eau Claire	NW	65
●Hager	Pierce	W	83
●Hager City	Pierce	W	83
Halder	Marathon	N	28
Hale	Trempealeau	W	×
Hale's Corner	Milwaukee	SE	150
Half Way	La Crosse	W	×
Hamburgh	Marathon	N	32
Hamilton	Waushara	C	30
Hamlin	Trempealeau	W	103
●Hammond	Saint Croix	S	500
●Hancock	Waushara	C	50
Hanerville	Dane	S	32
Haney	Crawford	SW	×
●Hanover	Rock	S	200
●Hansen	Wood	C	350
Barmony	Vernon	W	×
Harper	Polk	NW	20
●Harrison	Lincoln	C	×
Harrisville	Marquette	C	50
●Hartford	Washington	E	1,305
●Hartland	Waushara	C	600
●Hartman	Columbia	C	32
●Hartz	Oconto	NE	×
Harvey	Jefferson	SE	65
Hatchville	Dunn	NW	×
●Hatfield	Jackson	W	40
●Hatley	Marathon	N	57
Hatton	Waupaca	C	45
●Haugen	Barron	NW	×
●Hawkins	Chippewa	NW	×
●Hawthorne	Douglass	NW	27
Hayes	Oconto	NE	97
●Hayton	Calumet	E	200
●Hayward	Sawyer	NW	1,986
Hazel Green	Grant	SW	32
●Hazelhurst	Oneida	N	×
Hazleton	Grant	SW	23
Heafford Junction	Oneida	N	×
Heart Prairie	Walworth	SE	57
Heath	Clark	NW	×
Hebron	Jefferson	SE	300
Hedge Hog	Door	NE	×
Hegg	Trempealeau	W	40
●Heights	Marathon	N	×
Hein	Clark	NW	×
●Helena	Iowa	SW	50
●Heleuville	Jefferson	SE	300
Heller	Lincoln	C	×
Hemlock	Clark	NW	77
●Hematite	Florence	NE	×
Helvetia	Waupaca	C	×
Hempel	Saint Croix	NW	26
Henrietta	Richland	SW	×
Henrysville	Brown	E	40
Herbert	Pierce	W	45
Herman	Dodge	E	175
●Hersey	Saint Croix	NW	200
●Herseyville	Monroe	W	×
Heth	Clark	NW	×
Hewettsville	Clark	NW	13
●Hewitt	Wood	C	260
Hickory	Oconto	NE	×
High Banks	Chippewa	NW	×
●High Bridge	Ashland	NW	825
High Hill	Vernon	W	×
Highland	Iowa	SW	800
Hika	Manitowoc	E	300
●Hilbert	Calumet	E	300
Hilbert Junction	Calumet	E	×
Hillsborough	Vernon	W	254
Hillsdale	Barron	NW	57
●Hillside	Florence	NE	×
Hillside	Barron	NW	×
Hillside	Iowa	SW	×
Hingham	Sheboygan	E	120
●Hixon	Oneida	N	×
●Hixton	Jackson	W	75
Hoard	Sheboygan	E	×
Hofa Park	Shawano	NE	32
●Hogan's Spur	Wood	C	×
Hogarty	Marathon	N	65
Holland	Brown	NW	×
●Holland	Brown	NW	×
●Hollandale	Iowa	SW	×
●Holliday's	Fond du Lac	E	×
Hollingshead	Pierce	W	×
Holmen	La Crosse	W	50
Holy Cross	Ozaukee	E	200
Homer	Grant	SW	×
Homewood	Monroe	W	40
●Homewood	Milwaukee	SE	×
●Honey Creek	Walworth	SE	100
Hope	Dane	S	×
●Hopkins	Bayfield	NW	×
●Horicon	Dodge	E	1,500
●Horicon Junction	Dodge	E	×
Horn's Corners	Ozaukee	E	40
Horn's Pier	Door	NE	×
●Hortonville	Outagamie	E	400
●Hortonville Junction	Out'e	E	×
Hotchkiss	Chippewa	NW	10
●Boughton	Bayfield	NW	×
Boulton	Saint Croix	NW	100
Howard's Grove	Sheboygan	E	150
Howard's Prairie	Milwau'e	SE	26
Howe	Brown	E	×
Howe's Corner	Waushara	C	×
●Hoyt	Ashland	NW	×
Hubbard	Sawyer	NW	25
●Hubbard	Columbia	C	×
Hub City	Richland	SW	77
●Hubbleton	Jefferson	SE	50
●Hudson	Saint Croix	NW	2,882
Hullsburgh	Dodge	E	50
Hull	Portage	C	130
●Hull's Crossing	Sheb'gan	E	×
●Humbird	Clark	NW	288
Humboldt	Milwaukee	SE	65
●Hunting	Shawano	NE	77
Hurlbut	Crawford	SW	26
●Hurley	Ashland	NW	3,000
Huron	Chippewa	NW	×
Hurricane	Grant	SW	90
Hustisford	Dodge	E	500
Hutchins	Shawano	NE	520
Hyde's Mills	Iowa	SW	130
Hyer's Corners	Dane	S	32
●Ilo	Polk	NW	×
●Independence	Tremp'u	W	312
Indian Ford	Rock	S	164
●Ingram	Chippewa	NW	×
Inlet	Saint Croix	NW	×
●Ino	Bayfield	NW	×
Interwald	Taylor	NW	27
Iola	Waupaca	C	825
●Ipswich	La Fayette	SW	25
●Irma	Lincoln	C	19
Iron Belt	Ashland	NW	57
●Iron Mountain	Dodge	E	200
●Iron Ridge	Dodge	E	200
●Iron Ridge Junc.	Dodge	E	×
●Iron River	Bayfield	NW	×
Iron River Junc.	Bayfield	NW	×
Ironton	Sauk	C	300
Ironwood	Barron	NW	25
●Irvine	Chippewa	NW	×
Irving	Jackson	W	45
Ithaca	Richland	SW	150
Ives' Grove	Racine	SE	235
●Ives' Station	Racine	SE	×
●Ixonia	Jefferson	SE	300
Jackson	Washington	E	65
●Jackson	Washington	E	×
Jacksonport	Door	NE	300
Jacksonville	Monroe	W	×
Jamestown	Grant	SW	97
●Janesville	Rock	S	10,631
Jeddo	Marquette	C	×
●Jefferson	Jefferson	SE	2,430
●Jefferson Junction	Jeff'n	SE	×
Jericho	Calumet	E	×
●Jewett Mills	Saint Croix	NW	150
●Joe	Polk	W	×
Johnsburgh	Fond du Lac	E	13
●Johnson's Creek	Jeffer'n	SE	200
Johnsonville	Sheboygan	E	97
Johnstown	Rock	S	100
Johnstown Centre	Rock	S	150
●Jonesdale	Iowa	SW	45
Jordan	Green	C	122
●Juda	Green	C	330
●Junction	Dane	S	×
●Junction	Portage	C	100
●Junction	Columbia	C	×
●Junction Switch	Wood	C	×
●Juneau	Dodge	E	714
●Kansasville	Racine	SE	75
Kasson	Manitowoc	E	60
●Kaukauna	Outagamie	E	5,000
●Kaukauna	Outagamie	E	×
Keegan	Oconto	NE	×
Keene	Portage	C	100
Kekoskee	Dodge	E	200
●Kelley	Marathon	N	250
Kelley Brook	Oconto	NE	×
Kellnersville	Manitowoc	E	77
Kelley Brook	Oconto	NE	×
●Kelly Cut	Milwaukee	SE	×
●Kempster	Langlade	NE	×
●Kempton	Eau Claire	NW	×
●Kendall	Monroe	W	400
●Kennyan	Price	N	×
●Kenosha	Kenosha	SE	6,529
Kent	Langlade	NE	×
●Kenyon	Waukesha	SE	×
Keshena	Shawano	NE	65
●Ketcham	Fond du Lac	E	60
●Kewaskum	Washington	E	555
Kewaunee	Kewaunee	E	1,392
Keyeser	Columbia	C	17
Keyesville	Richland	SW	40
Keystone	Chippewa	NW	×
Kickapoo	Vernon	W	40
●Kiel	Manitowoc	E	450
Kieler	Grant	SW	100
●Kilbourn City	Columbia	C	1,129
Kilbournville	Racine	SE	×
●Kimball	Ashland	NW	×
●Kimberly	Outagamie	E	×
King's Bridge	Manitowoc	E	32
King's Corners	Sauk	C	65
Kingston	Green Lake	C	300
Kinnickinnick	Milwaukee	SE	×
Kinnickinnick	St. Croix	NW	×
Kirby	Monroe	W	×
Kirby	Monroe	W	40
Kirchhayn	Washington	E	77
●Kirkland	Sauk	C	×
Kirkwood	Fond du Lac	E	45
●Kirkwood	Sauk	C	×
●Kirion	Marinette	NE	×
●Knapp	Dunn	NW	557
Knapp's Creek	Crawford	SW	35
Kneeland	Racine	SE	×
●Knowles	Dodge	E	45
●Knowlton	Marathon	N	100
●Knox	Price	N	×
Koepenick	Langlade	NE	×
Kohler	Ozaukee	E	×
Kohlsville	Washington	E	100
Kolb	Brown	E	27
Konetz	Marathon	N	×
●Korem	Barron	NW	×
Koro	Winnebago	E	32
●Koshkonong	Jefferson	SE	25
Kripe	Chippewa	NW	25
Krok	Kewaunee	E	32
●Lac du Flambeau	Oneida	N	×
●LA CROSSE	La Crosse	W	25,05
Ladoga	Fond du Lac	E	25
La Farge	Vernon	W	19
●La Fayette	Monroe	W	×
●La Fayette Mills	Eau C'e	NW	×
La Grange	Walworth	SE	30
●Lake	Milwaukee	SE	×
Lake Five	Washington	E	32
●Lake Geneva	Walworth	SE	3,000
●Lake George	Columbia	C	×
Lake Maria	Green Lake	C	160
●Lake Mills	Jefferson	SE	995
●Lake Park	Calumet	E	×
●Lake Shore Junction	Milwaukee	SE	×
●Lakeside	Washburn	NW	×
Lake View	Dane	S	57
Lakeville	Chippewa	NW	×
Lamartine	Fond du Lac	E	200
●Lamberton	Racine	SE	65
Lamont	La Fayette	SW	45
Lanark	Portage	C	19
●Lancaster	Grant	SW	1,541
●Lancaster Junction	G't	SW	×
Lanstad	Shawano	NE	×
Laney	Shawano	NE	10
Langlade	Langlade	NE	82
Lannon	Waukesha	SE	×
Lannon Springs	Waukesha	SE	65
La Pointe	Ashland	NW	250
●Lapham Junction	Jac'on	W	×
Larrabee	Manitowoc	E	40
●Larsen	Winnebago	M	×
Lauderdale	Walworth	SE	60
●Lavale	Sauk	C	325
Lawrence	Marquette	C	130
Lawrenceville	Outagamie	E	×
●Layton Park	Milwaukee	SE	×
Leadmine	La Fayette	SW	32
Lebanon	Dodge	E	32
Lecota	Door	NE	×
●Ledgeville	Brown	E	195
Leeds	Columbia	C	40
Leeds Centre	Columbia	C	65
Leeman	Outagamie	E	130
Lehigh	Barron	NW	×
●Lehigh	Chippewa	NW	×
Leighton	Oconto	NE	130
Leland	Sauk	C	19
●Lemonweir	Juneau	C	57
Lena	Oconto	NE	60
Leola	Adams	C	40
●Leon	Monroe	W	50
Leopolis	Shawano	NE	×
Le Roy	Dodge	E	×
●Leslie	La Fayette	SW	60
Lever	Columbia	C	83
Levis	Jackson	W	60
Lewiston	Columbia	C	82
●Lewiston Station	Colu'bia	C	×
●Leyden	Rock	S	60
●Liberty	Grant	SW	×
Liberty	Vernon	W	×
●Liberty Bluff	Marquette	C	×
Liberty Pole	Vernon	W	41
●Liberty Ridge	Grant	SW	13
Lightning City	Barron	NW	25
Lily	Langlade	NE	×
Lily Bay	Door	NE	69
●Lima	Rock	S	×
●Lima Centre	Rock	S	200
●Lime Kilns	Ozaukee	E	×
●Lime Kiln Spur	Dunn	NW	×
Lime Ridge	Sauk	C	100
Lincoln	Kewaunee	E	130
Lincoln Centre	Polk	NW	130
Lind	Waupaca	C	40
Linden	Iowa	SW	507
●Linderman's	Trempeal'au	W	×
●Linsey	Wood	C	×
●Lindwerm	Milwaukee	SE	40
Linwood	Oconto	NE	19
●Little Black	Taylor	NW	57
●Little Chute	Outagamie	E	300
●Little Chute Station	Out'e	E	×
Little Falls	Monroe	W	97
Little Falls	Polk	NW	50
Little Grant	Grant	SW	×
●Little Kaukauna	Brown	E	×
Little Lake	Adams	C	32
Little Prairie	Walworth	SE	50
●Little Rapids	Brown	E	200
Little Sturgeon	Door	NE	40
●Little Suamico	Oconto	NE	200
Little Wolf	Waupaca	C	130
●Livingston	Grant	SW	200
Lochiel	Dunn	NW	50
●Lodo	Columbia	C	750
Logan	Oconto	NE	×
Loganville	Sauk	C	200
●Lombard	Clark	NW	×
●Lomira	Dodge	E	200
●London	Dane	S	200
Lone Pine	Portage	C	40
●Lone Rock	Richland	SW	400
Longwood	Clark	NW	250
Lookout	Buffalo	W	19
Loraine	Polk	NW	×
Lorettoburgh	Sauk	C	×
Lost Creek	Pierce	W	32
Lost Lake	Dodge	E	32
Louisburgh	Grant	SW	65
Louis Corners	Manitowoc	E	40
Louisville	Dunn	NW	32
Lovass	Vernon	W	×
Lowell	Dodge	E	450
●Lower Town	Crawford	SW	×
Lowville	Columbia	SW	×
Loyal	Clark	NW	105
Loyd	Richland	SW	100
Lucas	Dunn	NW	40
Luck	Polk	NW	10
Luddington	Eau Claire	NW	×
Lumberman	Clark	NW	×
Lumberville	Iowa	SW	×
Lund	Pierce	W	40
Luxembourg	Kewaunee	E	97
●Lyndon Station	Juneau	C	200
●Lynn	Clark	NW	150
●Lynxville	Crawford	SW	150
●Lyons	Walworth	SE	1,400
●Lytle	La Crosse	W	×
●Lytles	Trempealeau	W	×
●McCartney	Grant	SW	×
●McCord	Lincoln	C	×
●McDill	Portage	C	100
●McKenna	Jackson	W	×
McMillan	Marathon	N	83
●McNaughton	Oneida	N	×
●Macfarland	Dane	S	150
Mackville	Outagamie	E	40
Madely	Portage	C	69
●MADISON	Dane	S	13,392
●Madison Junction	Dane	S	×
●Magenta	Eau Claire	NW	×
●Magnolia	Rock	S	125
●Magnolia	Rock	S	260
●Maiden Rock	Pierce	W	500
Maine	Marathon	N	45
Malakoff	Door	NE	×
●Malcolm	Langlade	NE	×
●Malone	Fond du Lac	E	32
●Manawa	Waupaca	C	422
Manchester	Green Lake	C	200
Mandova	Pepin	W	32
Manhattan	Crawford	SW	×
Manitowoc	Manitowoc	E	7,525
●Manitowish	Oneida	N	×
Manitowoc Rapids	M'n'w'c	E	135
Manning	Vernon	W	×
●Manville	Marathon	N	150
●Manson	Oneida	N	×
Manwaring	Sawyer	NW	×
●Maple	Douglas	NW	×
Maple Grove	Manitowoc	E	100
●Maple Ridge	Douglas	NW	×
Maple Springs	Dunn	NW	×
Mapleton	Waukesha	SE	100
Maple Valley	Oconto	NE	1,340
●Maple Valley	Oconto	NE	×
Maplewood	Door	NE	75
●Manlo Works		NW	150
Marathon	Marathon	N	150
Marble	Waupaca	C	195
Marble Head	Fond du Lac	E	130
Marble Ridge	Sauk	C	×
Marcellon	Columbia	C	40
Marcey	Waukesha	SE	175
Marengo	Ashland	NW	×
●Marengo	Ashland	NW	×
●Marietta	Lincoln	C	×
●Marinette	Marinette	E	11,513
●Marion	Waupaca	C	300
●Markesan	Green Lake	C	350
Marengo	Jackson	SE	×
Marquette	Green Lake	C	350
●Marshall	Dane	S	350
●Marshfield	Wood	C	3,600
●Marshland	Buffalo	W	40
Martell	Pierce	W	80
●Martin	Green	C	275
Martinville	Grant	SW	×
●Martintown	Green Lake	C	×
Marxville	Dane	S	32
Marytown	Fond du Lac	E	100
●Mason	Bayfield	NW	72
●Mathers	Juneau	C	100
Matt	Monroe	W	×
●Mauston	Juneau	C	1,843
●Maxwell	Buffalo	W	×
Mayfield	Washington	E	140
May	Outagamie	E	×
●Mayhew	Walworth	SE	26
●Mayville	Dodge	E	1,165
●Mazomanie	Dane	S	1,500
●Meadow Valley	Juneau	C	107
●Medford	Taylor	NW	1,208
●Medina	Outagamie	E	200
●Medina Junction	W'n'b'o	E	×
●Mechan	Portage	C	40
Meeker	Washington	E	65
Meeker's Grove	La Fa'tte	SW	195
Meeme	Manitowoc	E	150
Meggers	Manitowoc	E	32
Melancthon	Richland	SW	×
●Mellen	Ashland	NW	200
Melnik	Manitowoc	E	×
Melntek	Langlade	NE	×
Melrose	Jackson	W	200
●Melvina	Monroe	W	59
●Menasha	Winnebago	E	4,569
●Mendota	Dane	S	34
Menekaunee	Marinette	NE	1,800
●Menomonee	Dunn	NW	5,485
●Menominee Falls	W'sha	SE	875
●Menominee Junct'n	D'n	NW	×
●Mequon	Ozaukee	E	60
●Mercer	Oneida	N	×
●Meridian	Dunn	NW	100
●Merrill	Lincoln	C	6,900
●Merrillon	Jackson	W	904
●Merrill Park	Milw'kee	SE	×
●Merrimack	Sauk	C	250
●Merritt's Landing	Ma'q'te	C	×
Merton	Waukesha	SE	200
●Metomen	Fond du Lac	E	32
Middlebury	Iowa	SW	12
●Middle Inlet	Marinette	NE	×
Middle Ridge	La Crosse	W	19
●Middleton	Dane	S	500
Midland	Marquette	C	19
●Midland	Douglas	NW	×
●Midway	La Crosse	W	250
●Midway	Brown	E	×
Mifflin	Iowa	SW	200
Milford	Jefferson	SE	250
●Milladore	Wood	C	390
Millard	Walworth	SE	100
Mill Creek	Richland	SW	57
●Miller's Spur	Barron	NW	×
Millersville	Sheboygan	E	45
Millett	Crawford	SW	40
Millhome	Manitowoc	E	50
Mills	Jackson	W	×
●Mills	Washburn	NW	×
Mills Centre	Brown	E	200
Mill Siding	Chippewa	NW	25
●Millston	Jackson	W	300
Millville	Grant	SW	75
●Milton	Rock	S	750
●Milton Junction	Rock	S	665
●MILWAUKEE	Milwaukee	SE	204,150
Mindora	LaCrosse	W	260
●Mineral Point	Iowa	SW	2,694
Miner	Wood	C	×
●Minerva	Milwaukee	SE	×
●Minnesota Junc.	Dodge	E	200
●Minocqua	Oneida	N	195
Minong	Washburn	NW	×
Mi-sha Mokwa	Buffalo	W	50
Mishicot	Manitowoc	E	150
Mitchell	Fond du Lac	E	83
●Mitchells	Portage	C	×
Modena	Buffalo	W	43
Mouches	Waukesha	SE	100
●Mondovi	Buffalo	W	600
●Monica	Forest	N	330
●Monica Junc.	Forest	N	×
Mooney's Mills	Barron	NW	43
●Monroe	Green	S	3,865
Monroe Centre	Adams	C	195
Moose Ear	Barron	NW	×
Montana	Buffalo	W	12
●Montello	Marquette	C	700
Monterey	Waukesha	SE	150
●Montfort	Grant	SW	500
●Monfrot Junc.	Iowa	SW	×
●Monticello	Green	S	420
Montreal	Ashland	NW	65
Montrose	Dane	S	×
●Moquah	Bayfield	NW	×
Morgan	Oconto	NE	×
Morley	Langlade	NE	32
Morleys	Barron	NW	×
●Morris	Chippewa	NW	×
Morris	Shawango	NE	×
Morrison	Brown	E	100
●Morrison	Price	N	×
●Morrisonville	Dane	S	130
●Morse	Ashland	NW	×
Moscow	Iowa	SW	50
●Mosel	Sheboygan	E	32
Mosinee	Marathon	N	400
●Mosinee Sta.	Marathon	N	×
Moskonegon	Oneida	N	×
●Moundville	Marquette	C	×
Mountain	Oconto	NE	×
Mount Calvary	Fond du L'c	E	200
Mount Hope	Grant	SW	122
●Mount Horeb	Dane	S	275
Mount Ida	Grant	SW	100
Mount Morris	Waushara	C	50
Mount Sterling	Crawf'd	SW	150
Mount Tabor	Vernon E	W	42
Mount Vernon	Dane	S	150
Mount Zion	Juneau	C	×
●Mukwonago	Waukesha	SE	400
Muncie	Vernon	W	×
●Muscoda	Grant	SW	656
●Muskeg	Bayfield	NW	×
Muskego	Waukesha	SE	97
Murrays	Chippewa	NW	×
Myra	Washington	E	50
●Namekagon	Washburn	NW	×
Namur	Door	NE	130
●Nashota	Waukesha	SE	30
Nasonville	Wood	C	300
●National Home	Milw'e	SE	1,800
Nangart	Marathon	N	950
Navan	Jefferson	SE	41
Navarino	Shawano	NE	×
●Necedah	Juneau	C	1,717
●Necedah Junc.	Monroe	W	×
●Neenah	Winnebago	E	5,076
●Neillsville	Clark	NW	2,250
Nekimi	Winnebago	E	41
Nekoosa	Wood	C	×
●Nelson	Buffalo	W	97
●Nelson's Siding	Portage	C	×
Nelsonville	Portage	C	200
Neuno	Washington	E	130
Neosho	Dodge	E	800
Neptune	Richland	SW	26
Nero	Manitowoc	E	260
Neshkoro	Marquette	C	700
Neshonoc	LaCrosse	W	×
Nesholo	Manitowoc	E	64
Nevins	Clark	NW	45
New Amsterdam	LaCrosse	W	134
Newberg's Corners	LaC'se	W	41
New Berlin	Waukesha	SE	390
●Newbold	Oneida	N	×
Newburgh	Washington	E	289
New Bristol	Douglas	NW	×
New Cassel	Fond du Lac	E	400
●New Cassell	Fond du Lac	E	650
New Centreville	St. Croix	NW	120
New Chester	Adams	C	150
New Coelm	Milwaukee	SE	70
New Diggings	LaFayette	SW	850
Newfene	Fond du Lac	E	100
New Franken	Brown	E	200
●New Glarus	Green	S	800
New Haven	Adams	C	×
●New Holstein	Calumet	E	1,738
New Hope	Portage	C	65
●New Lisbon	Juneau	C	1,100
●New London Junc.	W'p'a	C	×
●New London	Waupaca	C	2,175
New Munster	Kenosha	SE	100
Newport	Door	NE	125
New Prospect	Fond du Lac	E	150
●New Richmond	St. Cr'x	NW	1,431
New Rome	Adams	C	70
Newry	Vernon	W	32
●Newton	Manitowoc	E	×
Newton	Vernon	W	140
Newtonburgh	Manitowoc	E	16
●Newtown	Wood	C	×
Newville	Vernon	W	×
Nicholson	Waupaca	C	10
Nickel	Marathon	N	×
Niebull	Adams	C	28
Niles	Manitowoc	E	200
Nixcorner	Eau Claire	NW	34
●Nixon	Oneida	N	×
Nobleton	Washburn	NW	×
Nora	Dane	S	×
Norman	Kewaunee	E	50
●Norrie	Marathon	N	260
Noseville	Eau Claire	NW	46
North Andover	Grant	SW	35
North Bay	Door	NE	×
North Bend	Jackson	W	65
North Branch	Jackson	W	×
●North Branch Siding	Oconto	NE	×
North Bristol	Dane	S	166
North Cameron	Barron	NW	26
North Cape	Racine	SE	50
North Clayton	Crawford	SW	45
●North Crandon	Forest	N	×
●North Division	Clark	NW	×
Northeim	Manitowoc	E	50
●Northeim Junc.	Mil'kee	SE	×
Northfield	Jackson	W	65
●Northern Wisconsin Junc.	Saint Croix	NW	×
●North Fond du Lac	Fond du Lac	E	×
●North Freedom	Sauk	C	×
●North Greenfield	Mil'kee	SE	57
North Hudson	St. Croix	NW	26
●North LaCrosse	LaCrosse	W	×
North Lake	Waukesha	SE	125
Northland	Waupaca	C	×
North Leeds	Columbia	C	50
North Menominee	Dunn	NW	×
●Northport	Waupaca	C	200
●North Prairie	Waukesha	SE	200
North Star	Crawford	SW	26
North Valley	Polk	NW	×
North West	Milwaukee	SE	×
●North Wisconsin Junction	Saint Croix	NW	43
●Norwalk	Monroe	W	308
Norway Grove	Dane	S	32
Norway Ridge	Monroe	W	13
●Norwegian	Winnebago	E	×
Norwood	Langdale	NE	325
Nowell	Wapaca	C	×
Noys Station	Eau Claire	NW	×
Nutterville	Marathon	N	×
●Nye	Polk	NW	×
●Oak Centre	Fond du Lac	E	50
●Oak Creek	Milwaukee	SE	300
●Oakdale	Monroe	W	60
Oakes	Sauk	C	×
●Oakfield	Fond du Lac	E	385
Oak Grove	Dodge	E	100
●Oak	Pierce	N	55
Oak Hill	Jefferson	SE	40
Oakland	Jefferson	SE	×
Oakley	Green	S	50
Oak Ridge	Pierce	W	32
●Oakwood	Milwaukee	SE	75
Oasis	Waushara	C	60
●Oconomowoc	Waushara	C	2,660
●Oconto	Oconto	NE	5,221
●Oconto Falls	Oconto	NE	97
●Oconto Junc.	Oconto	NE	×
●Odanah	Ashland	NW	25
●Ogdensburgh	Waupaca	C	350
●Ogema	Price	N	250
Oil City	Monroe	W	71
●Okauchee	Waukesha	SE	×
Okee	Columbia	C	200
Olin	Adams	C	40
●Olive	Chippewa	NW	×
Olivet	Pierce	W	150
●Omro	Winnebago	E	1,510
●Onalaska	LaCrosse	W	1,140
●Onalaska	LaCrosse	W	×
●Oneida	Brown	E	×
Ono	Pierce	W	30
Ontario	Vernon	W	250
●Oostburgh	Sheboygan	E	100
Orange	Burnett	NW	×
●Orange	Juneau	C	33
●Ore Dock Yards	Ashland	NW	×
●Oregon	Dane	S	584
●Orfordville	Rock	S	400
Orihula	Winnebago	E	65
Orion	Richland	SW	50
●Ormes	Saint Croix	NW	×
●Osceola	Polk	NW	×
●Osceola Mills	Polk	NW	500
●OSHKOSH	Winnebago	E	22,752
Oslo	Manitowoc	E	×
Osman	Manitowoc	E	×
●Osseo	Trempealeau	W	500
●Ostrander	Waupaca	C	260
Otsego	Columbia	C	100
Ottawa	Waukesha	C	50
Otter Creek	Eau Claire	NW	65
Otter Vale	Vernon	N	390
Ottman	Pierce	W	×
Ourtown	Sheboygan	E	32
Owen	Marinette	NE	×
Ox Bow	Jackson	W	32
Oxford	Marquette	C	100
Pacific	Columbia	C	97
●Packwaukee	Marquette	C	100
Packwaukee Junc	Marquette	C	×
●Palmyra	Jefferson	SE	750
●Paoli	Dane	S	125
Paradise	Waupaca	C	×
●Pardeeville	Columbia	C	425
Parfrayville	Waupaca	C	73
Paris	Kenosha	SE	25
●Park Falls	Price	N	×
●Parrish	Lincoln	C	97
Parrish	Langlade	NE	×
●Parrish Junc.	Bayfield	NW	×
Parnell	Sheboygan	E	×
●Paskin	Barron	NW	×
Patch Grove	Grant	SW	115
●Patten	Chippewa	NW	×
Patterson	Polk	NW	30
Paynesville	Milwaukee	SE	×
●Pearson	Bayfield	NW	×
●Peck	Bayfield	NW	×
●Peck's Station	Walworth	SE	×
Pedee	Green	S	32
Peebles	Fond du Lac	E	32
●Pelican Lake	Forest	N	165
●Pelican	Oneida	N	×
Pella	Shawano	NE	97
●Pembine	Marinette	NE	65
●Pence	Ashland	NW	60
●Pennington	Oneida	N	×
●Penoke	Ashland	NW	×
●Pensaukee	Oconto	NE	40
Peot	Kewaunee	E	×
●Pepin	Pepin	W	600
●Perley	Barron	NW	200
Perry	Dane	S	50
Peru	Portage	C	82
●Peshtigo	Marinette	NE	2,000
●Peshtigo Harbor	M'r'n'te	NE	×

88

TOWNS. COUNTIES.	INDEX.	POP.
Petersburgh, Crawford	SW	×
● Peterson's Spur, Bayfi'ld	NW	×
Petersville, Waupaca	SE	45
● Pewaukee, Waukesha	SE	675
Pheasant Branch, Dane	S	60
● Phillips, Price	N	1,800
● Phipps, Sawyer	NW	×
Phlox, Langlade	NE	×
● Pickett, Winnebago	E	25
● Pickett, Green	S	×
Pigeon Creek Centre, J'ck'n	W	×
Pigeon Falls, Trempealeau	W	45
Pike Lake, Marathon	N	×
● Pike River, Bayfield	NW	×
● Pikes Quarry, Bayfield	NW	×
Pilot Knob, Adams	C	×
Pilsen, Kewaunee	E	97
● Pine Bluff, Dane	S	50
● Pine Creek, Trempealeau	W	×
Pine Grove, Brown	E	260
Pine Hill, Jackson	W	×
Pine Knob, Iowa	SW	65
Pine River, Waushara	C	200
● Pine River, Lincoln	C	×
● Pineville, Polk	NW	50
Pipersville, Jefferson	SE	300
● Pittsville, Wood	C	800
Pins, Sheboygan	E	21
Plain, Sauk	C	50
● Plainfield, Waushara	C	600
Plainville, Adams	C	×
● Platteville, Grant	SW	2,765
● Plattsville Junc. LaFa'te	SW	×
Pleasant Hill, Crawford	SW	×
● Pleasant Prairie, Keno'a	SE	30
● Pleasant Ridge, Clark	NW	21
Pleasant Valley, St. Croix	NW	42
Plier, Shawano	NE	×
● Plover, Portage	C	800
Plum City, Pierce	W	500
● Plumer's Mill, Buffalo	W	×
● Plummer, Ashland	NW	×
● Plymouth, Sheboygan	E	1,505
Point Bluff, Adams	C	26
● Pokegama, Douglas	NW	×
Polar, Langlade	NE	×
Polonia, Portage	C	165
Poniatowsky, Marathon	N	97
● Poplar, Douglas	NW	35
● Poplar, Chippewa	NW	×
Popple, Clark	NW	×
Porcupine, Pepin	W	×
● Portage, Columbia	C	5,130
Port Bass, Wood	C	×
● Port Edwards, Wood	C	720
● Porterfield, Marinette	NE	97
● Porter's Mills, Eau Cl'e	NW	1,194
● Porters, Rock	S	×
Porterville, Eau Claire	NW	60
Port Hope, Columbia	C	28
Portland, Monroe	W	20
Portland, Dodge	E	325
● Port Washington, Ozaukee	E	1,600
Postville, Green	S	43
● Poskin Lake, Barron	NW	×
● Potato River Junc. A'ld	NW	×
Potosi, Grant	SW	600
● Potosi Station, Grant	SW	×
Potter, Calumet	E	150
● Pound, Marinette	NE	390
● Powell, Oneida	N	×
Poygan, Winnebago	E	48
● Poynette, Columbia	C	500
Poy Sippi, Waushara	C	103
● Prairie du Chien, Crawford	SW	3,122
● Prairie du Sac, Sauk	C	527
Prairie Farm, Barron	NW	100
● Pratt, Bayfield	NW	55
● Pratt Junction, Forest	N	40
● Pray, Jackson	W	65
● Prentice, Price	N	×
● Prentice Junction, Price	N	×
● Prescott, Pierce	W	1,200
● Prescott Road, St. Croix	NW	×
● Preston, Grant	SW	×
● Price, Jackson	W	21
Primrose, Dane	S	10
● Princeton, Green Lake	C	1,200
Prion, Fond du Lac	E	×
Prospect, Waukesha	SE	130
● Pulcifer, Shawano	NE	150
● Pulp, Florence	NE	×
Purdy, Vernon	W	32
Quincy, Adams	C	35
Quinney, Calumet	E	32
● Racine, Racine	SE	21,022
● Racine Junction, Racine	SE	×
Rainbow, Oneida	N	×
Randall, Burnett	NW	10
● Randolph, Dodge	E	600
Randolph Centre, Columbia	C	26
● Random Lake, Sheboyg'n	E	250
Rangeline, Manitowoc	E	33
Rankin, Kewaunee	E	27
● Ranney, Kenosha	SE	32
Rantoul, Calumet	E	×
Rapp, Monroe	W	27
Rathbun, Sheboygan	E	41
Rawlinsville, Marinette	NE	×
Raymond, Racine	SE	75
Readfield, Waupaca	C	50
Readstown, Vernon	W	103
● Red Cedar, Dunn	NW	×
● Red Cedar Junc. Dunn	NW	15
● Red Cliff, Bayfield	NW	×
Red Mound, Vernon	W	×
Red River, Kewaunee	E	260
Reeds, Chippewa	NW	×
● Reedsburgh, Sauk	C	1,734
● Reeds Corners, Fo'd du L'c	E	×
● Reedsville, Manitowoc	E	300
● Reeseville, Dodge	E	360
Regina, Shawano	NE	33
● Remington, Wood	C	250
Reserve, Sawyer	NW	95
Rest, Vernon	W	×
Retreat, Vernon	W	57
● Rewey, Iowa	SW	90
Rhine, Sheboygan	E	25
● Rhinelander, Oneida	N	2,700
Rib Falls, Marathon	N	97
● Rib Lake, Taylor	NW	368
● Rice Lake, Barron	NW	3,000
● Richardson, Polk	NW	250
Ritche's, Sauk	C	×
● Richfield, Washington	E	500
● Richfield Junc. Wash'ton	E	×
Richford, Waushara	C	100
● Richland Centre, R'd	SW	1,315
● Richland City, Richla'd	SW	80
Richmond, Walworth	SE	260
● Richwood, Dodge	E	200
Ridgeville, Monroe	W	×
● Ridgeway, Iowa	SW	700
● Riley, Dane	S	69
Ring, Winnebago	E	20
● Ringle, Marathon	N	×
● Rio, Columbia	C	400
Rio Creek, Kewaunee	E	×
● Ripon, Fond du Lac	E	3,354
● Ripon Junc. Fond du Lac	E	×
Rising Sun, Crawford	SW	50
● Riton, Rock	S	×
Ritz Mills, Waupaca	C	130
● River Falls, Pierce	W	1,765
River Head, Jackson	W	×
Riverside, La Fayette	SW	40
Riverside, Shawano	NE	×
● River Siding, Florence	NE	×
Roaring Creek, Jackson	W	40
● Roberts, St. Croix	NW	100
Robinson, Brown	E	×
Roche-a-Cri, Adams	C	×
Rochester, Racine	SE	400
Rockbridge, Richland	SW	100
● Rock Cut, Monroe	W	×
Rockdale, Dane	S	329
Rock Elm, Pierce	W	80
Rock Falls, Dunn	NW	100
● Rockfield, Washington	E	×
● Rockland, La Crosse	W	32
Rock Prairie, Rock	S	47
Rockton, Vernon	W	65
Rockville, Grant	SW	133
Rocky Run, Columbia	C	×
Rode's Corner, Pierce	W	×
Rolling Ground, Crawford	SW	×
● Rolling Prairie, Dodge	E	250
Romance, Vernon	W	66
Rome, Jefferson	SE	240
Rouen, Marathon	N	×
● Romeo, Marathon	N	×
Root Creek, Milwaukee	SE	129
Rosecrans, Manitowoc	E	57
Rosedale, Eau Claire	NW	200
Rose Lawn, Shawano	NE	×
● Rosendale, Fond du Lac	E	195
Rosiere, Kewaunee	E	×
Roslin, Marquette	C	41
Ross, Vernon	W	×
● Round Bluff, Juneau	C	×
● Round Hill, Buffalo	W	×
Round Lake, Sawyer	NW	×
● Rouse, Ashland	NW	×
Rowley's Bay, Door	NE	250
Roxbury, Dane	S	40
● Royalton, Waupaca	C	275
Rozellville, Marathon	N	×
Rube, Manitowoc	E	19
● Rubicon, Dodge	E	250
● Rudd, Monroe	W	×
● Rudd's Mills, Monroe	W	65
● Rudolph, Wood	C	195
● Rugby Junction, Wash't'n	E	×
● Rummels, Oneida	N	×
● Runkles Mills, Portage	C	×
Rural, Waupaca	C	125
● Rush Lake, Winnebago	E	57
● Rush Lake Junc. Win'b'o	E	×
● Rusk, Dunn	NW	100
Russell, Trempealeau	W	32
Rutland, Dane	S	45
● Rutledge, Grant	SW	×
● Ruthven, Ashland	NW	×
Ryan, Kewaunee	E	32
Sabin, Richland	SW	32
Sagole, Outagamie	E	100
Saint Anne, Sheboygan	E	300
Saint Augustine, Washing'n	E	×
● Saint Cloud, Fond du Lac	E	200
● Saint Croix, St. Croix	NW	×
● Saint Croix Falls, Polk	NW	800
● Saint Croix Junction, Chippewa	NW	×
● Saint Francis, Milwa'k'e	SE	500
Saint George, Sheboygan	E	×
Saint John, Calumet	E	52
Saint Joseph, La Crosse	W	65
Saint Joseph, St. Croix	NW	260
Saint Kilian, Fond du Lac	E	40
Saint Lawrence, Washingt'n	E	250
● Saint Marie, Green Lake	C	×
Saint Martin's, Milwaukee	SE	165
Saint Mary's, Monroe	W	16
Saint Michael's Washingt'n	E	32
Saint Nazianz, Manitowoc	E	1,300
Saint Philip, Crawford	SW	×
Saint Wendel, Manitowoc	E	75
● Salem, Kenosha	SE	200
Salemville, Green Lake	C	×
Salona, Door	NE	97
Salter, Washington	E	×
● Sanborn, Ashland	NW	×
Sand Creek, Dunn	NW	125
● Sanders, Lincoln	C	×
● Sand Rock, Ashland	NW	×
Sandusky, Sauk	C	100
Sandy Bay, Kewaunee	E	45
Saratoga, Wood	C	×
● Sabul, Oneida	N	×
● Sauk City, Sauk	C	876
● Saukville, Ozaukee	E	300
● Savory, Pepin	W	×
Sawyer, Door	NE	500
Saxeville, Waushara	C	60
● Saxon, Ashland	NW	130
○ Scandinavia, Waupaca	C	100
Schiller, Brown	E	250
● Schleisingerville, Wash'n	E	600
● Schofield, Marathon	N	650
School Hill, Manitowoc	E	32
Schultz, Green	S	×
● Schwartzburgh, Milw'kee	SE	×
● Scott, Oneida	N	×
Scott, Sheboygan	E	200
● Scranton, Wood	C	×
Scotia, Trempealeau	W	×
Sechlerville, Jackson	W	97
● Section House, Oneida	N	×
● Sedgwick, Ashland	NW	×
Seneca, Crawford	SW	100
Sentinel, Juneau	C	×
Sevastopol, Door	NE	32
● Seven Mile Creek, Sheb'n	E	×
Sextonville, Richland	SW	150
○ Seymour, Outagamie	E	740
Shamrock, Jackson	W	62
Shantytown, Marathon	N	41
● Sharon, Walworth	SE	921
● Shawano, Shawano	NE	1,501
● Shawtown, Eau Claire	NW	×
● SHEBOYGAN, Sh'b'n	E	16,341
● Sheboygan Falls, Sh'b'n	E	1,108
Shelby, La Crosse	W	1,000
● Shelby Junc., La Crosse	W	×
● Shell Lake, Washb'rn	NW	1,350
● Sheppards, Jackson	W	×
Sheridan, Waupaca	C	350
● Sheridan Station, W'paca	C	×
Sherman, Portage	C	×
● Sherry, Wood	C	325
● Sherry, Wood	C	×
● Sherwood, Calumet	E	250
Shilo, Polk	NW	×
● Shiocton, Outagamie	E	250
Shopiere, Rock	S	800
● Shopiere, Wood	C	×
Shortville, Clark	NW	35
● Shullsburgh, La Fayette	SW	1,393
Sigel, La Crosse	W	×
● Siloam Siding, Milw'kee	SE	×
Silver Creek, Sheboygan	E	500
● Silver Lake, Kenosha	SE	85
● Silver Spring, Milw'kee	SE	65
Sinsinawa, Grant	SW	160
Sioux Creek, Barron	NW	×
Sister Bay, Door	NE	40
Sladesburgh, Crawford	SW	×
Slade's Corners, Kenosha	SE	50
Slovan, Kewaunee	E	×
● Smith Spur, Polk	NW	×
● Snell, Winnebago	E	×
Sniderville, Outagamie	E	57
Snow, Clark	NW	×
Soldier's Grove, Crawford	SW	100
Somers, Kenosha	SE	390
Somerset, Saint Croix	NW	150
● Somers Station, Kenosha	SE	×
South Beaver Dam, Dodge	E	×
● South Byron, Fond du Lac	E	32
● South Chippewa Falls, Chippewa	NW	×
South Eden, Fond du Lac	E	×
South Farmington, Polk	NW	×
● South Germantown W'h'n	E	150
● South Junction, LaCrosse	W	×
● South Kaukauna, Outag'e	E	×
South Osborne, Outagamie	E	×
● South Oshkosh, Winnebago	E	×
● South Range, Douglas	NW	50
South Side, Milwaukee	SE	×
● South Superior, Doug's	NW	×
● South Wayne, LaFayette	SW	×
Sparta, Monroe	W	2,795
● Spaulding, Jackson	W	260
● Spencer, Marathon	N	684
● Spurbeck, Jackson	W	34
● Split Rock, Shawano	NE	×
Spokeville, Clark	NW	22
● Spooner, Washburn	NW	300
● Sprague, Barron	NW	200
● Spread Eagle, Florence	NE	×
Spring Bluff, Adams	C	83
● Spring Brook, Washb'n	NW	×
Spring Creek, Adams	C	26
Spring Dale, Dane	S	10
● Springfield, Walworth	SE	300
Springfield Corners, Dane	S	50
● Spring Green, Sauk	C	600
Spring Lake, Waushara	C	100
● Spring Meadow, Milw'e	SE	×
Spring Prairie, Walworth	SE	100
Spring Valley, Pierce	W	50
Spring Valley, Rock	S	×
Springville, Vernon	W	188
Spring Water, Waushara	C	325
Spruce, Oconto	NE	48
● Spur Junction, Jackson	W	×
Staffordsville, Clark	NW	×
Standart, Iowa	SW	130
Stanfold, Barron	NW	97
Stangelville, Kewaunee	E	×
● Stanley, Chippewa	NW	50
● Stanton, Saint Croix	NW	22
Star, Vernon	W	130
Stark, Manitowoc	E	81
Star Prairie, Saint Croix	NW	350
● State Hospital, Winnebago	E	×
● State Line, Oneida	N	×
Stebbinsville, Rock	S	77
Steinthal, Manitowoc	E	30
● Stella, Oneida	N	×
Stephensville, Outagamie	E	130
● Sterling, Clark	NW	195
● Stetsonville, Taylor	NW	75
Stettin, Marathon	N	198
Steuben, Crawford	SW	57
Stevenson, Door	NE	×
● Stevens Point, Portage	C	7,888
Stevenstown, LaCrosse	W	×
Stewart, Green	S	100
● Stiles, Oconto	NE	×
● Stiles Junc. Oconto	NE	×
● Stinnett, Washburn	NW	×
Stinson, Outagamie	E	57
● Stitzer Grant	SW	130
Stockbridge, Calumet	E	500
● Stockholm, Pepin	W	250
Stockton, Portage	C	×
● Stoddard, Vernon	W	150
Stokes, Door	NE	×
Stone Bank, Waukesha	SE	110
Stoneville, Shawano	NE	×
Stoops, Dunn	NW	×
Story, Dane	S	×
● Stoughton, Dane	S	2,470
● Stowell, Douglas	NW	×
● Stowell, Monroe	W	×
Strasburgh, Langlade	NE	19
● Strathroy, Barron	NW	×
● Straw Bridge, LaFayette	SW	×
Strong's Prairie, Adams	C	130
Strum, Trempealeau	W	×
Sturgeon Bay, Door	NE	2,189
○ Suamico, Brown	E	200
Sugar Bush, Outagamie	E	×
● Sugar Bush, Waupaca	C	×
Sugar Grove, Vernon	W	260
● Sullivan, Jefferson	SE	75
○ Summit, Chippewa	NW	×
● Summit, Dane	S	×
Summit Centre, Waukesha	SE	97
● Summit Lake, Langlade	NE	×
● Summit Sta., Fond du Lac	E	100
Sumner, Barron	NW	100
Sumner, Jefferson	SE	×
● Sunnyside, Eau Claire	NW	×
● Sun Prairie, Dane	S	701
● Superior, Douglas	NW	11,983
● Superior Junc. Washb'n	NW	25
Surry, Portage	C	×
● Sussex, Waukesha	SE	100
● Syene, Dane	S	×
○ Sylvan, Racine	SE	26
● Sylvania, Racine	SE	78
Sylvan Lake, Langlade	NE	×
Sylvan Spring, Barron	NW	×
Sylvester, Green	S	×
Symco, Waupaca	C	125
● Tabor, Racine	SE	34
Tainter, Dunn	NW	10
Tamarac, Trempealeau	W	×
Tamarac, Jackson	W	×
Taus, Manitowoc	E	41
Taycheedah, Fond du Lac	E	150
● Taylor Station, Jackson	W	90
● Templeton, Waukesha	SE	×
Ten Mile House, Milw'kee	SE	×
Terrell, Waushara	C	195
Terry, Clark	NW	65
Tess Corners, Waukesha	SE	97
Thaw Hill, Crawford	SW	×
○ Theresa, Dodge	E	500
Thetis, Dodge	E	×
● Thiensville, Ozaukee	E	300
Thirty Daeams, Kewaunee	E	×
Thompson, Washington	E	95
Thompsonville, Racine	SE	40
● Thorp, Clark	NW	957
○ Three Lakes, Forest	N	120
Thurman, Columbia	C	×
Tibbets, Walworth	SE	41
● Tiffany, Rock	S	315
Tiffany Creek, Dunn	NW	×
● Tigertown, Shawano	NE	329
Tillinghast, Chippewa	NW	15
Timothy, Manitowoc	E	25
Tindahl, Jackson	W	32
Tirade, Walworth	SE	×
Tisch Mills, Manitowoc	E	160
Token, Dane	E	75
Toland, Dodge	E	69
● Tomah, Monroe	W	2,400
● Tomahawk, Lincoln	C	800
● Tomahawk Lake, Oneida	N	×
Tonet, Kewaunee	E	×
Tonnar, Dunn	NW	×
● Topside, Bayfield	NW	×
Tornado, Door	NE	280
Tousley, Jefferson	SE	×
Towerville, Crawford	SW	48
Towne, Portage	C	195
● Towne Line, Sheboygan	E	×
Tracy, Shawano	NE	×
Trade Lake, Burnett	NW	45
Trade River, Burnett	NW	×
● Tramway, Dunn	NW	×
● Trapp, Marathon	N	57
● Tremble, Brown	E	×
● Tremont, Jackson	W	×
● Trempealeau, Trempea'u	W	1,585
Trenton, Pierce	W	120
● Trevino, Buffalo	W	×
● Trevor, Kenosha	SE	×
Trim Belle, Pierce	W	361
Trippville, Vernon	W	38
Triumph, Crawford	SW	×
Trout, Jackson	W	×
Trout Brook, Washburn	NW	×
Troy, Walworth	SE	100
Troy, St. Croix	NW	20
● Troy Centre, Walworth	SE	59
● Truesdell, Kenosha	SE	×
Truman, La Fayette	SW	21
● Truax, Eau Claire	NW	×
Truax, Dunn	NW	×
● Tunnel City, Monroe	W	100
● Tunnel Side Track, Juneau	C	×
● Turtle Lake, Barron	NW	300
Tustin, Waushara	C	200
● Twin Bluffs, Richland	SW	65
Twin Grove, Green	S	120
● Twin Lakes, Kenosha	SE	×
● Two Rivers, Manitowoc	E	2,870
● Two Rivers Junc. M'n't'w'c	E	×
● Tyner, Ashland	NW	×
● Tyrone, Dunn	NW	×
Tyrone, Green	S	×
Ula, Green	S	×
● Ulao, Ozaukee	E	×
Ulysses, Barron	NW	×
● Underhill, Oconto	NE	×
Union, Rock	S	31
● Union Centre, Juneau	C	175
Union Church, Racine	SE	35
● Union Grove, Racine	SE	600
Union Mills, Iowa	SW	15
● Unity, Marathon	N	701
● Upson, Ashland	NW	400
Urban, Buffalo	W	×
Urne, Buffalo	W	×
Uriehl, Marathon	N	32
Utica, Dane	S	50
● Utley, Green Lake	C	×
Vale, Chippewa	NW	32
Valley, Vernon	W	25
● Valley Junction, Monroe	W	25
Valton, Sauk	C	15
● Van Buskirk, Ashland	NW	×
Vanceburgh, Dunn	NW	15
● Van Dyne, Fond du Lac	E	75
● Van Horne, Marinette	NE	×
Vandille, Forest	N	×
● Venzie, Washburn	NW	28
● Vedum, Wood	C	×
Velp, Brown	E	91
● Vernon, Waukesha	SE	130
● Vernon Junc. Chippewa	NW	49
● Verona, Dane	S	100
● Vesper, Wood	C	300
● Vesper Junc. Wood	C	×
● Victory, Vernon	W	103
Vienna, Walworth	SE	65
Vilas, Dane	S	×
Vineland, Winnebago	E	×
Viola, Richland	SW	121
● Viroqua, Vernon	W	3,000
● Viroqua Junc. Monroe	W	×
Volga, Polk	NW	25
Voseville, Door	NE	130
Wagon Landing, Polk	NW	32
Wakefield, Outagamie	E	×
○ Walbridge, Douglas	NW	×
● Waldo, Sheboygan	E	160
Waldrick, Iowa	SW	×
● Wales, Waukesha	SE	×
Walhain, Kewaunee	E	32
● Walkersville, St. Croix	NW	×
Wall, Forest	N	66
Wallace, Sawyer	NW	×
Walworth, Walworth	SE	250
Waneka, Dunn	NW	×
● Warner, Chippewa	NW	×
Warlich, Marathon	N	×
● Warren Mills, Monroe	W	150
● Washburn, Bayfield	NW	3,075
Washburn, Grant	SW	×
Washington Harbor, Door	NE	×
Washington Island, Door	NE	33
● Waterbury, Jackson	W	×
Waterford, Racine	SE	1,553
● Waterloo, Jefferson	SE	832
Waterman, Clark	NW	20
● Watertown, Jefferson	SE	8,780
● Watertown Junc. Jeff.	SE	×
Waterville, Waukesha	SE	150
Wattsville, Milwaukee	SE	32
Waubeek, Dunn	NW	55
● Wauboo, Price	N	×
Waucousta, Fond du Lac	E	50
● Waulena, Oneida	N	×
● Waukau, Winnebago	E	350
Waukechon, Shawano	NE	×
● Waukesha, Waukesha	SE	6,316
Waumandee, Buffalo	W	952
● Waunakee, Dane	S	401
● Waupaca, Waupaca	C	2,500
● Waupun, Fond du Lac	E	2,012
● Wausau, Marathon	N	9,251
● Wausau Junc. Marathon	N	×
● Wausaukee, Marinette	NE	×
● Wausemon, Green	S	19
Wautoma, Waushara	C	500
● Wauwatosa, Milwaukee	SE	3,600
● Wauzeka, Crawford	SW	350
Waverly, Pierce	W	100
Wayne, Washington	E	75
Wayside, Brown	E	50
● Weedens, Sheboygan	E	×
● Webb Centre, Clark	NW	×
Weber, Marathon	N	35
● Webster, Portage	C	×
Weil, Washington	E	×
Wein, Marathon	N	100
Weiner, Waukesha	SE	×
Wequiock, Brown	E	250
● Werley, Grant	SW	×
Werner, Juneau	C	×
● West Bend, Wash'ton	E	1,450
West Bloomfield, Waushara	C	20
○ Westboro, Taylor	NW	230
West Branch, Richland	SW	×
● West Branch Siding, Oc'o	NE	×
● Westby, Vernon	W	186
West Denmark, Polk	NW	20
● West De Pere, Brown	E	1,729
● West Eau Claire, E. Cl'e	NW	×
● Western Union, Racine	SE	85
Weston Rapids, Clark	NW	×
● Westfield, Marquette	C	500
Westford, Richland	SW	×
West Granville, Milw'kee	SE	195
● West Greenville, Outaga'ie	E	×
West Lima, Richland	SW	150
● West Menasha, Win'b'go	E	×
West Middleton, Dane	S	×
Weston, Dunn	NW	×
West Pensaukee, Oconto	NE	×
West Point, Columbia	C	57
Westport, Richland	SW	150
West Prairie, Vernon	W	26
○ West Rosendale, F. du Lac	E	×
○ West Salem, LaCrosse	W	600
● West Superior, Douglas	NW	11,976
West Sweden, Polk	NW	×
○ Weyauwega, Waupaca	C	723
● Weyerhæuser, Chip'wa	NW	60
● Wheatland, Kenosha	SE	×
Wheatville, Crawford	SW	45
● Wheeler, Dunn	NW	126
● Whitcomb, Shawano	NE	97
● White Birch, Douglas	NW	65
White Creek, Adams	C	650
● White Fish Bay, Milw'e	SE	×
● Whitehall, Trempealeau	W	400
White Mound, Sauk	C	36
White Oak, LaFayette	SW	98
● White River, Ashland	NW	×
● White Water, Walworth	SE	4,359
● Whittlesey, Taylor	NW	97
Wilcox, Clark	NW	12
● Wilcox, Marinette	NE	×
● Wilders, Marathon	N	×
Wild Rose, Waushara	C	200
Wildwood, St. Croix	NW	200
● Williams Bay, Walworth	SE	×
Williamsburgh, Milwaukee	SE	×
● Willards, Price	N	×
Wilmot, Kenosha	SE	200
● Wilson, St. Croix	NW	450
● Wilton, Monroe	W	243
Winchester, Winnebago	E	1,035
○ Windsor, Dane	S	75
Wingfield, Waukesha	SE	×
● Winnebago, Winnebago	E	×
Windenke, Clark	NW	×
○ Winneconne, Winnebago	E	1,100
○ Winona Junc., La Crosse	W	×
Winooski, Sheboygan	E	100
Wiota, LaFayette	SW	150
● Wisconsin Central Junc., Columbia	C	×
● Wisconsin Valley Junc., Monroe	W	×
● Withee, Clark	NW	65
Withee, Jackson	W	×
● Wittenberg, Shawano	NE	1,385
Wolf Creek, Polk	NW	25
Wolf River Junc., Langlade	NE	×
● Wonewoc, Juneau	C	713
Wood, Vernon	W	×
● Woodford, La Fayette	SW	×
● Woodhull, Fond du Lac	E	85
Woodlake, Burnett	NW	200
● Woodland, Dodge	E	100
● Woodman, Grant	SW	150
● Woodruff, Oneida	N	×
Wood River, Burnett	NW	18
Woodside, St. Croix	NW	×
Woodstock, Richland	SW	100
● Woodville, St. Croix	NW	250
● Woodworth, Kenosha	SE	195
● Worcester, Price	N	×
● Wright Ferry, Crawford	SW	×
Wrightstown, Brown	E	600
● Wrightstown Sta., Brown	E	×
● Wrightsville, Jackson	W	45
Wuertsburg, Marathon	N	47
● Wyalusing, Grant	SW	120
Wyeville, Monroe	W	×
● Wyocena, Columbia	C	300
Wyoming, Iowa	SW	15
Yankeetown, Crawford	SW	×
Yellow Stone, La Fayette	SW	32
York, Jackson	W	×
York Centre, Dane	S	×
Yorkville, Racine	SE	32
Young America, Washingt'n	E	165
Yuba, Richland	SW	63
Zuris, Kewaunee	E	×
● Zedah, Jackson	W	×
Zittau, Winnebago	E	85
Zoar, Winnebago	E	65

WYOMING.

COUNTIES.	INDEX.	POP
Albany	SE	8,865
Big Horn	S	×
Carbon	S	6,857
Converse	E	2,738
Crook	NE	2,338
Fremont	N	2,463
Johnson	N	2,357
Laramie	SE	16,777
Nat. Park Reservation	NW	×
Natrona	C	1,094
Sheridan	N	1,972
Sweetwater	C	4,941
Uinta	W	7,881
Weston	E	2,422
Total		60,705

TOWNS. COUNTIES.	INDEX.	POP.
Afton, Uinta	W	×
Alamo, Big Horn	S	×
● Allen Junction, Carbon	S	×
○ Almond, Sweetwater	C	60
Almy, Uinta	W	600
● Almy Junction, Uinta	W	2,500
● Altus, Laramie	SE	×
● Archer, Laramie	SE	×
● Arcola, Laramie	SE	×
Arlosa, Laramie	SE	×
Arland, Big Horn	S	15
● Aspen, Uinta	W	25
○ Atkins, Laramie	SE	×
Atlantic City, Fremont	N	150
Auburn, Uinta	W	×
● Aurora, Carbon	S	×
Badger, Laramie	SE	×
Bagg's, Carbon	S	25
Banner, Sheridan	N	×
Barrett, Crook	NE	×
● Baxter, Sweetwater	C	×
Beaver, Converse	E	×
Beckton, Sheridan	N	60
● Beckwith, Uinta	W	38
Bellewood, Laramie	SE	×
Bennett, Carbon	S	×
Bessemer, Natrona	C	×
Beulah, Crook	NE	25
Big Horn, Sheridan	N	200
● Big Muddy, Natrona	C	×
Big Piney, Uinta	W	30
Big Red, Sheridan	N	×
Bingham, Sheridan	N	44
● Bitter Creek, Sweetwater	C	21
● Black Buttes, Sweetwater	C	×
Bonanza, Big Horn	S	×
● Bordeaux, Laramie	SE	25
● Border, Uinta	W	42
● Borie, Laramie	SE	×
Bothwell, Natrona	C	×
Box Elder, Converse	E	×
● Bridger, Uinta	W	×
● Bryan, Sweetwater	C	30
● Bryan Tank, Sweetwater	C	×
● Bryan Y, Sweetwater	C	×
● Buckhorn, Laramie	SE	×
Buffalo, Johnson	N	1,060
● Buford, Laramie	SE	×
Burlington, Weston	E	×
● Burns, Laramie	SE	×
Burnt Fork, Sweetwater	C	15
Cambria, Weston	E	×
● Carbon, Carbon	S	1,500
Carlile, Crook	NE	×
● Carter, Uinta	W	20
● Carter Tank, Uinta	W	×
● Casper, Natrona	C	×
Centennial, Albany	SE	60
● CHEYENNE, Lar'mie	SE	11,693
● Chug Water, Laramie	SE	30
● Church Buttes, Uinta	W	80
Clare, Converse	E	×
Cliff, Nat'l P'rk Res'vat'n	NW	×
● Cokeville, Uinta	W	50
Collins, Carbon	S	44
● Colorado Junc., Laramie	SE	×
Columbia, Weston	E	×
● Cooper, Albany	SE	80
● Cooper's Lake, Albany	SE	×
● Coopers Lake Tank, Al'by	SE	×
Corbett, Big Horn	S	80
Cortell, Albany	SE	×
● Creston, Sweetwater	C	×
Crooks Gap, Carbon	S	10
Cummins, Albany	SE	210
● Dale Creek, Albany	SE	×
Dallas, Fremont	E	42
● Dana, Carbon	S	×
● Dana Tank, Carbon	S	×
● Davis Ranch, Laramie	SE	92
Dayton, Sheridan	N	130
Denison, Laramie	SE	×
Derby, Fremont	N	×
Dixon, Carbon	S	50
● Douglas, Converse	E	120
Douglas Creek, Laramie	SE	×
Dry Piney, Uinta	W	×
Dubois, Fremont	N	×
Durbin, Carbon	S	×
● Edson, Carbon	S	×
● Egbert, Laramie	SE	80
Elk Mountain, Carbon	S	25
Embar, Big Horn	S	36
Eothen, Crook	NE	×
Ervay, Natrona	C	×
● Evanston, Uinta	W	1,000
Fairbank, Laramie	SE	15
Fairview, Uinta	W	×
Fenton, Big Horn	S	×
Ferris, Carbon	E	×
● Fetterman, Converse	E	×
Field City, Crook	NE	×
● Fillmore, Sweetwater	C	×
● Fisher, Converse	E	×
Fontenelle, Uinta	W	38
Forks, Crook	NE	12
Fort Bridger, Uinta	W	200
Fort Fetterman, Converse	E	150
● Fort Fred Steele, Carbon	S	320
Fort Halleck, Carbon	S	30
Fort Laramie, Laramie	SE	23
Fort McKinney, Johnson	N	320
● Fort Russell, Laramie	SE	360
● Fort Steele, Carbon	S	320
Fort Washakie, Fremont	N	20
● Fossil, Uinta	W	25
Francis, Weston	E	×
Freeland, Natrona	C	×
● Frewen, Sweetwater	C	×
Geyser Basin, Nat. P'k Res.	NW	×
Geyser Basin Hut Springs, National Park Reser'n	NW	×
● Glenrock, Converse	E	300
Goodwin's Ranch, Laramie	SE	90
Goshen, Laramie	SE	×
● Granger, Sweetwater	C	25
● Granite Canon, Laramie	SE	60
Green, Carbon	S	×
● Green River, Sweetw'r	C	1,000
● Greenville, Carbon	S	×
Grover, Uinta	W	×
Halley, Fremont	N	×
Hale, Sweetwater	C	44
● Hallville, Sweetwater	C	×
● Hampton, Uinta	W	×
● Ham's Fork, Uinta	W	×
● Hanna, Carbon	S	×
● Harney, Albany	SE	×
● Harpers, Albany	SE	×
Hartville, Laramie	SE	120
Hat Creek, Converse	E	10
Hatton, Albany	SE	72
Hecla, Laramie	SE	×
● Hereford, Laramie	SE	×
● Hilliard, Uinta	W	120
● Hillsdale, Laramie	SE	30
● Horse Creek, Laramie	SE	92
Hotel, Nat. Park Reserv'n	NW	×
● Howell, Albany	SE	×
Hubert, Laramie	SE	×
Hulett, Crook	NE	×
● Huttons, Albany	SE	×
Hyattville, Big Horn	S	50
● Inez, Converse	E	×
Inyan Kara, Crook	NE	30
● Iron Mountain, Laramie	SE	42
● Iron Mountain Spur, La'e	SE	×
● Irvine, Converse	E	×
● Islay, Laramie	SE	×
Jenks, Laramie	SE	×
● Jerome, Weston	E	×
Kearney, Johnson	N	×
● Keeline, Converse	E	×
● Kelly, Laramie	SE	×
Keystone, Albany	SE	×
La Barge, Uinta	W	×
Labonte, Converse	E	33
Lagrange, Laramie	SE	×
Lander, Fremont	N	400
● Laramie, Albany	SE	6,395
● Latham, Sweetwater	C	×
● Leah, Albany	SE	60
Len, Carbon	S	×
● Leroy, Uinta	W	×
Lewiston, Fremont	N	×
Linden, Crook	NE	×
Little Bear, Laramie	SE	100
Little Horse Creek, Lara'e	SE	30
Little Powder, Crook	NE	×
Logan, Johnson	N	×
● Lone Tree, Laramie	SE	×
Lone Tree, Uinta	W	×
● Lookout, Albany	SE	12
Lost Cabin, Fremont	N	×
● Lost Spring, Converse	E	×
Lovell, Big Horn	S	×
● Lusk, Converse	E	500
Lyons, Fremont	N	180
McNally, Fremont	N	×
Mammoth Hot Springs, National Park Reservation	NW	145
● Manville, Converse	E	25
● Marston, Sweetwater	C	×
Mayoworth, Johnson	N	×
Maxon, Sweetwater	C	×
● Medicine Bow, Carbon	S	25
Meriden, Laramie	SE	×
● Merino, Weston	E	×
Meeteetse, Big Horn	S	15
Mikado, Crook	NE	×
● Millis, Uinta	W	×
Miners Delight, Fremont	N	151
Miser, Albany	SE	×
● Monell, Sweetwater	C	×
Moorcroft, Crook	NE	×
Moran, Laramie	SE	11
● Moss Agates, Uinta	W	×
Mountain Home, Albany	SE	×
● Moxa, Uinta	W	×
Myersville, Fremont	N	×
● Newcastle, Weston	E	1,328
Newfork, Fremont	N	×
Nine Mile Creek, Johnson	N	×
● Node Ranch, Converse	E	×
North Fork, Fremont	N	60
● Nugget, Uinta	W	×
Nutal, Albany	SE	25
● Nutria, Uinta	W	×
Nylin, Converse	E	×
Ohlman, Sheridan	N	10
Oil City, Natrona	C	×
Ono, Johnson	N	×
● Opal, Uinta	W	×
● Osage, Weston	E	×
Otto, Big Horn	S	×
● Otto, Laramie	SE	×
Owen, Albany	SE	×
Paint Pots, Nat. Park Re'.	NW	×
Pass, Sheridan	N	×
Patrick, Laramie	SE	86
● Patrick, Sweetwater	C	×
● Percy, Carbon	S	×
● Perro, Weston	E	×
● Peru, Sweetwater	C	×
Phillips, Laramie	SE	44
● Piedmont, Uinta	W	60
● Pine Bluff, Laramie	SE	40
● Point of Rocks, Sweetwater	C	60
Pollock, Albany	SE	×
Powder River, Johnson	N	25
Prager, Albany	SE	×
● Pyncheon, Carbon	S	×
● Ramsey, Carbon	S	×
Raw Hide Butte, Laramie	SE	42
● Rawlins, Carbon	S	2,250
Red Bank, Big Horn	S	×
● Red Buttes, Albany	SE	60
Red Canon, Uinta	W	10
● Red Desert, Sweetwater	C	×
● Riner, Carbon	S	×
Riverdale, Crook	NE	×
Riverside, Johnson	N	83
● Rock Creek, Albany	SE	60
Rockdale, Carbon	S	67
● Rock Springs, Sweetwater	C	3,377
Rongis, Fremont	N	15
Rose, Carbon	S	×
Roseville, Albany	SE	×
Ross, Converse	E	×
● Sage, Uinta	W	×
Saint Stephens, Fremont	N	×

WYOMING.

TOWNS. COUNTIES.	INDEX.	POP.
Salem, Laramie	SE	×
● *Salt Wells*, Sweetwater	C	×
● *Sanders*, Albany	SE	×
Saratoga, Carbon	S	50
Savery, Carbon	S	×
● *Schultz Spur*, Laramie	SE	×
Seminole, Carbon	S	42
● *Shawnee*, Converse	E	×
Shell, Big Horn	S	×
Sheridan, Sheridan	N	250
● Sherman, Albany	SE	25
Shirley, Carbon	S	×
Shoshone Agency, Fremont	N	25
● *Siding Number Ten*, Wes'n	E	×
90		
Siding Number Eleven, Weston	E	×
● *Siding Number Twelve*, Weston	E	×
Sibylee, Albany	SE	×
● *Silver Crown*, Laramie	SE	36
Silver Crown, Laramie	SE	×
● *Simpson*, Carbon	S	×
Slater, Carbon	S	×
● *Soda Lakes*, Albany	SE	×
● *Soda Works*, Albany	SE	×
● *Solon* Carbon	S	×
South Bend, Laramie	SE	16
South Pass City, Fremont	N	75
Spring Creek, Big Horn	S	×
Spring Hill, Albany	SE	×
Spring of Petroleum, Natrona	C	×
● *Strouds*, Natrona	C	×
Sulphur, Carbon	S	×
Sundance, Crook	NE	400
Sunshine, Fremont	N	×
Swan, Carbon	S	50
Sweetwater, Natrona	C	×
● *Table Rock*, Sweetwater	C	×
● *Tapioca*, Uinta	W	×
● *Thayer*, Sweetwater	C	×
Theresa, Converse	E	30
● Tie Siding, Albany	SE	132
○ *Tie Track*, Sweetwater	C	×
● *Tipton*, Sweetwater	C	×
Tolland, Converse	E	20
Torrey, Big Horn	S	×
Torrington, Laramie	SE	×
Trabing, Johnson	N	30
● *Tracy* Laramie	SE	×
Trelona, Laramie	SE	×
Twin Creek, Uinta	W	×
Twobar, Laramie	SE	×
212 *Mile Post*, Sheridan	N	×
215 *Mile Post*, Sheridan	N	×
● Uva, Laramie	SE	10
○ *Van Tassell* Converse	E	×
Vermillion, Sweetwater	C	×
Volente, Laramie	SE	×
Voorhees, Converse	E	×
Walbach, Laramie	SE	×
● *Walcott*, Carbon	S	×
Walcott, Converse	E	×
Walters, Carbon	S	×
● *Wamsutter*, Sweetwater	C	×
Ward, Crook	NE	×
Warren, Johnson	N	×
Washam, Sweetwater	C	×
● *Waterfall* Uinta	W	×
Webber, Albany	SE	×
Webel, Albany	SE	×
● *Weed*, Carbon	S	×
● Wendover, Laramie	SE	×
● Wheatland, Laramie	SE	×
● *Wilcox*, Albany	SE	×
● *Wilkins*, Sweetwater	C	×
● *Wolcott*, Converse	E	×
Woods, Albany	SE	33
● Wyoming, Albany	SE	37

3 1197 00331 7499
DO NOT
CIRCULATE